STATE OF CALIFORNIA
The Resources Agency

Department of Water Resources

BULLETIN No. 130-65

HYDROLOGIC DATA: 1965

Volume V: SOUTHERN CALIFORNIA

Appendix C: GROUND WATER MEASUREMENTS

APRIL 1967

RONALD REAGAN
Governor
State of California

WILLIAM R. GIANELLI
Director
Department of Water Resources

STATE OF CALIFORNIA

The Resources Agency

Department of Water Resources

BULLETIN No. 130-65

HYDROLOGIC DATA: 1965

Volume V: SOUTHERN CALIFORNIA

Appendix C: GROUND WATER MEASUREMENTS

APRIL 1967

RONALD REAGAN
Governor
State of California

WILLIAM R. GIANELLI
Director
Department of Water Resources

ORGANIZATION OF BULLETIN NO. 130 SERIES

Volume I - NORTH COASTAL AREA

Volume II - NORTHEASTERN CALIFORNIA

Volume III - CENTRAL COASTAL AREA

Volume IV - SAN JOAQUIN VALLEY

Volume V - SOUTHERN CALIFORNIA

Each volume consists of the following:

TEXT and

Appendix A - CLIMATE

Appendix B - SURFACE WATER FLOW

Appendix C - GROUND WATER MEASUREMENTS

Appendix D - SURFACE WATER QUALITY

Appendix E - GROUND WATER QUALITY

FIGURE I

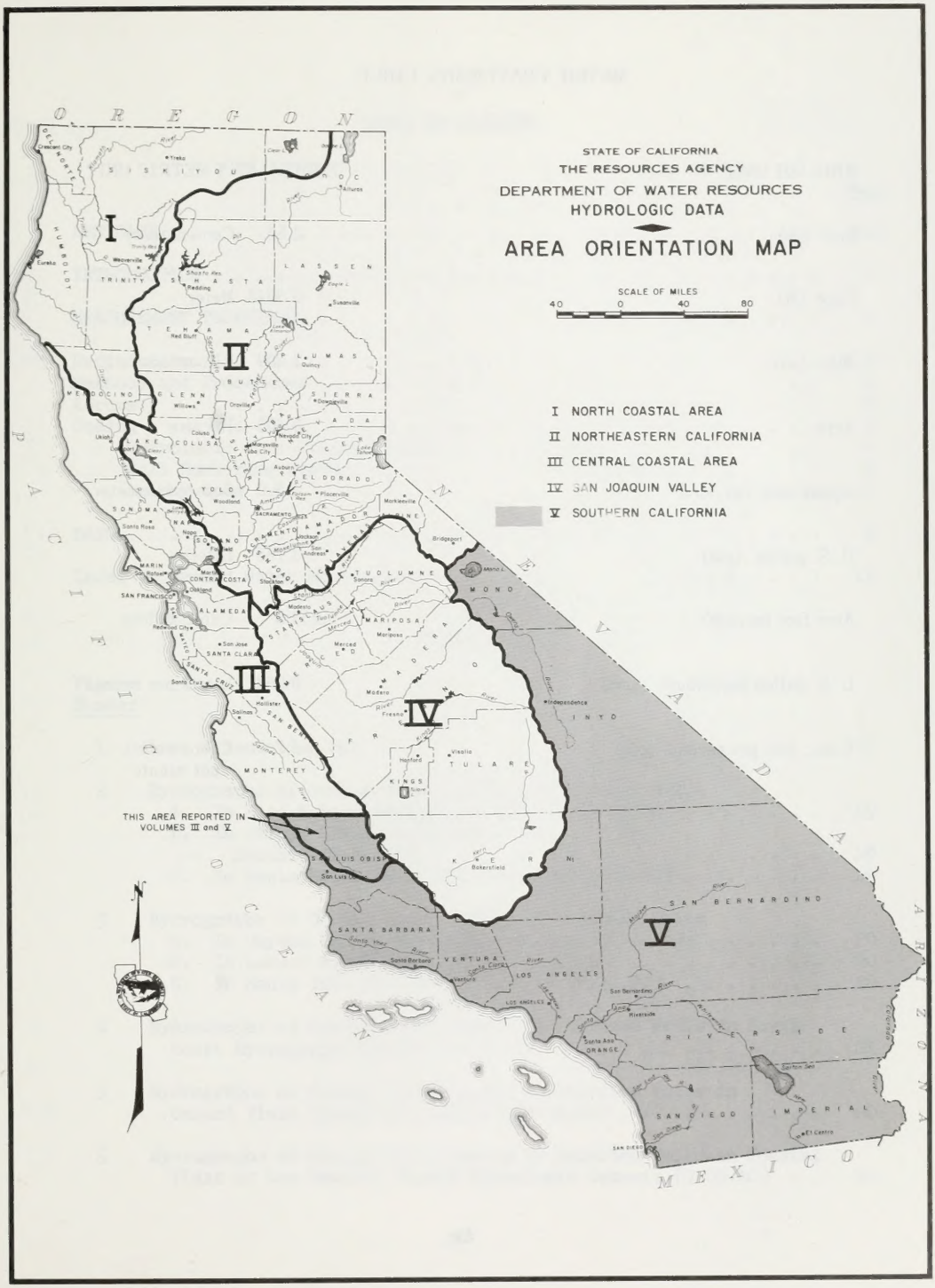
STATE OF CALIFORNIA
THE RESOURCES AGENCY
DEPARTMENT OF WATER RESOURCES
HYDROLOGIC DATA
AREA ORIENTATION MAP
SCALE OF MILES
40 0 40 80
I NORTH COASTAL AREA
II NORTHEASTERN CALIFORNIA
III CENTRAL COASTAL AREA
IV SAN JOAQUIN VALLEY
V SOUTHERN CALIFORNIA
THIS AREA REPORTED IN VOLUMES III and V
OREGON
NEVADA
ARIZONA
MEXICO
PACIFIC OCEAN
I
II
III
IV
V
SISKIYOU
MODOC
TRINITY
SHASTA
LASSEN
TEHAMA
PLUMAS
BUTTE
SIERRA
MENDOCINO
GLENN
NEVADA
COLUSA
YOLO
EL DORADO
SONOMA
NAPA
SACRAMENTO
AMADOR
MARIN
CONTRA COSTA
ALAMEDA
SAN FRANCISCO
TUOLUMNE
MONO
MARIPOSA
MADERA
SAN JOSE
SANTA CLARA
SANTA CRUZ
MERCED
INYO
MONTEREY
FRESNO
TULARE
KINGS
SAN LUIS OBISPO
KERN
SANTA BARBARA
VENTURA
LOS ANGELES
SAN BERNARDINO
RIVERSIDE
ORANGE
SAN DIEGO
IMPERIAL
Eureka
Yreka
Redding
Susanville
Red Bluff
Quincy
Willows
Oroville
Downieville
Colusa
Marysville
Yuba City
Nevada City
Auburn
Woodland
Placerville
Sacramento
Jackson
San Andreas
Sonora
Bridgeport
Mono L.
Santa Rosa
Stockton
Oakland
Modesto
Mariposa
Redwood City
San Jose
Merced
Madera
Hollister
Salinas
Fresno
Independence
Visalia
Hanford
Bakersfield
San Luis Obispo
Santa Barbara
Ventura
Los Angeles
San Bernardino
Riverside
Santa Ana
Salton Sea
El Centro
San Diego

METRIC CONVERSION TABLE

ENGLISH UNIT	EQUIVALENT METRIC UNIT	
Inch (in)	2.54	Centimeters
Foot (ft)	0.3048	Meter
Mile (mi)	1.609	Kilometers
Acre	0.405	Hectare
Square mile (sq. mi.)	2.590	Square kilometer
U. S. gallon (gal)	3.785	Liters
Acre foot (acre-ft)	1,233.5	Cubic meters
U. S. gallon per minute (gpm)	0.0631	Liters per second
Cubic feet per second (cfs)	1.7	Cubic meters per minute

TABLE OF CONTENTS

FIGURES

TABLES

PLATES

(Bound at back of publication)

ABSTRACT

Appendix C tabulates ground water measurements taken in the Central Coastal, Los Angeles, Lahontan, Colorado River Basin, Santa Ana, and San Diego Drainage Provinces from July 1, 1964, through June 30, 1965. The tabulations list water surface elevations at wells, along with state well numbers, ground surface elevation at wells, depth to water from ground surface, date of measurement, and name of agency supplying the data. Recharge activities for the 1964-65 water year are given. Foldout maps depict drainage provinces, boundaries of hydrologic areas, and areas of water-bearing sediments.

INTRODUCTION

This publication contains ground water data for the Central Coastal, Los Angeles, Lahontan, Colorado River Basin, Santa Ana, and San Diego Drainage Provinces. The locations of these six drainage provinces are shown on Plates 1 through 6, which are bound at the back of this report. These six drainage provinces make up the Southern California area, which is shown on Figure 1.

Hydrographs of water levels in selected wells are shown on Figures 2 through 14. The locations of these wells are shown on Plates 1 through 6. These wells were chosen because they provide a representative sample of ground water levels in the major drainage basins.

Tabulations of ground water measurements made during the period July 1, 1964, to June 30, 1965, are given by hydrologic areas in Tables C-1 through C-6. The tabulations show the state well number, ground surface elevation, date of measurement, distance from ground surface to water surface, water surface elevation, and agency supplying the data.

The replenishment of ground water basins by artificial recharge of surface runoff and imported water is widely practiced in Southern California. Principal ground water recharge activities in Southern California, including amounts spread during the 1964-65 water year, are listed in Table C-7.

MEASUREMENT TECHNIQUES

Unless otherwise indicated, the measurements given are of static water levels in wells. Appendix C of this bulletin contains recorded measurements of approximately 8,200 wells of which only about 750 wells are measured by the Department.

Definitions

The definitions used in this appendix are as follows:

Static water level is the elevation of the water in wells when it is not influenced by pumping or other localized and/or transient forms of extraction from or injection to the ground water body.

Water year is a consecutive 12-month period of time ending with September 30.

Methods and Procedures

In most wells, the depth to water is a direct measurement made with a metal tape or electric sounder. Some wells, measured by certain cooperators, are measured by an air line and pressure gage.

In the tabulations of ground water levels at wells in this volume, the code words "FLOW" and "DRY" are used in some instances in the column "Dist. G. S. to Water Surface, in Feet". The word "FLOW" means an observation where water was freely flowing over the top of the casing because the piezometric elevation at the well was greater than the elevation of the top of the casing. The word "DRY" is used when no standing water was observed in the well because the depth to ground water was equal to or greater than the depth of the well.

Values in the column "Dist. G. S. to Water Surface, in Feet" may be followed with a letter or asterisk, which indicates a qualified or questionable measurement. "P" indicates that the well was being pumped at the time of measurement. "A" indicates that the measurement was made by air gage. An asterisk indicates that a nearby pump was operating, the casing was leaking or wet, the well was pumped recently, or, for some other reason, the measurement was thought to be questionable.

The ground surface elevations for most of the wells for which data are given in this report were obtained by measurement, usually by engineer's level from a known bench mark. However, in those instances when a direct measurement was not available, the ground surface elevation was estimated from topographic maps. Estimated elevations are indicated by a double asterisk immediately following the value.

Accuracy

Measurements made with a metal tape or electric sounder are accurate to ± 0.1 foot per hundred feet. Pressure gage measurements are generally accurate to ± 1 foot per hundred feet.

Coding

To facilitate machine processing of hydrologic data published in this report, codes using numerals and letters designate hydrologic areas, wells, agencies, and other pertinent notes. These codes are described in the following paragraphs.

Hydrologic Area Coding System

Bulletin No. 130-63, Volume V, introduced a new coding system based primarily on drainage boundaries. This system superseded the areal designation code based on ground water basins.

Briefly, the new areal designation code identifies a hydrologic area by a system of five characters in the form A-11.A1, consisting of two letters and three numerals. The letter to the left of the dash refers to the drainage province. The two numerals to the left of the decimal point refer to the hydrologic unit. The one letter and the one numeral to the right of the decimal point refer to the hydrologic subunit and hydrologic subareas, respectively. However, when a hydrologic subunit is not divided into hydrologic subareas, the character to the far right is a zero. When a hydrologic unit is not divided into hydrologic subunits, both of the characters to the right of the decimal are zeros.

A complete description and a discussion of the coding system are given in an office report entitled "Names and Areal Code Numbers of Hydrologic Areas in the Southern District", dated April 1964.

Well Numbering System

The State Well Numbering System used in this report is based on township, range, and section subdivision of the Public Land Survey. It is the system used in all ground water investigations and for numbering all wells for which data are published or filed by the Department of Water Resources. In this report, the number of a well, assigned in accordance with this system is referred to as the state well number.

Under the system, each section is divided into 40-acre tracts lettered as follows:

D	C	B	A
E	F	G	H
M	L	K	J
N	P	Q	R

Note that I and O are omitted in the grid above.

Wells are numbered within each 40-acre tract according to the chronological sequence in which they have been assigned state well numbers. For example, a well that has the number 16N/3E-17K1, M, would be in Township 16 North, Range 3 East, Section 17, Mount Diablo Base and Meridian, and would be further designated as the first well assigned a state well number in tract K. Well numbers in this volume are referenced to the Mount Diablo Base and Meridian (M) or the San Bernardino Base and Meridian (S).

Agency Code

The agency code used in this report for ground water measurements consists of four numerals for indicating the agency supplying the data.

The digit on the far left indicates the well numbering system used by the agency as follows:

1. The location numbering system originated by the Los Angeles County Flood Control District, based on 6-minute quadrangle maps.

2. The Ventura County Flood Control District numbering system.

3. The State Serial Numbering System originally used in the Bulletin No. 39 series.

4. Local agency numbering system.

5. Official State Well Numbering System.

The three digits to the right identify each agency.

The agency codes and names used in this publication are given below:

Agency code	Agency name
1101	Los Angeles County Flood Control District
1200	Los Angeles Department of Water and Power
2753	Limoneira Company
3230	San Bernardino Water Department
3400	San Bernardino Valley Water Conservation District
3719	West End Consolidated Water Company
3847	Gage Canal Company
4103	Riverside County Flood Control and Water Conservation District
4104	East San Bernardino County Water District
4124	West San Bernardino County Water District
4201	Colton Water Department
4206	Long Beach Water Department
4209	Oxnard Water Department
4210	Anaheim Water Department
4228	Ontario Water Department
4235	Upland Water Department
4402	Ramona Irrigation District
4405	Vista Irrigation District
4421	Lakeside Irrigation District
4700	Palm Springs Water Company
4701	Corona Foothill Mutual Lemon Company
4702	Cucamonga Water Company
4706	Fontana Union Water Company
4709	Irvine Company
4715	Santa Ana Valley Irrigation Company

Agency code	Agency name
4742	Yorba Linda Water Company
4748	San Antonio Water Company
4750	San Luis Rey Heights Mutual Water Company
4776	Southern California Water Company
4780	Cardiff Farms Mutual Water Company
4781	Corwin Well Company
4785	California Portland Cement Company
4793	Muscoy Water Company
4850	Kaiser Steel Corporation
5000	U. S. Geological Survey, Garden Grove
5003	U. S. Navy, Port Hueneme
5005	U. S. Bureau of Reclamation, Sacramento
5050	California Department of Water Resources
5051	Patton State Hospital
5061	California Department of Water Resources, Watermaster Service, West Coast Basin
5062	California Department of Water Resources, Watermaster Service, Raymond Basin
5063	California Department of Water Resources, Watermaster Service, Central Basin
5100	San Bernardino County Flood Control District
5102	Orange County Flood Control District
5117	San Luis Obispo County Flood Control and Water Conservation District
5121	Ventura County Flood Control District
5131	Coachella Valley County Water District
5202	Oceanside Water Department
5203	Redlands Water Department
5204	Riverside Water Department
5205	Carlsbad Municipal Water District
5229	San Diego Water Department
5401	Beaumont Irrigation District
5408	Fallbrook Public Utilities District
5411	United Water Conservation District
5420	Helix Irrigation District
5703	California-American Water Company
5704	Ebersole, E. J.
5708	Vail Company
5710	Green Mutual Water Company
5711	Escondido Mutual Water Company
5713	Rowe, W. P.
5716	South Elsinore Mutual Water Company
5717	Temescal Water Company
5718	Webb, A. A.
5720	Riverside Water Company
5721	Francis Mutual Water Company
5723	Pine Valley Mutual Water Company
5724	Del Dios Mutual Water Company

Agency code	Agency name
5727	Julian Mutual Water Company
5783	Riverside Highland Water Company
5784	Campo Water Company
5831	Quiet Hills Water Company
5849	Dawson, C. R.
5872	Corona City Water Company

DATA

GROUND WATER MEASUREMENTS

Index to Ground Water Measurements

Central Coastal Drainage Province (T)

Los Angeles Drainage Province (U)

Los Angeles Drainage Province (U)

Lahontan Drainage Province (W)

Colorado River Basin Drainage Province (X)

Santa Ana Drainage Province (Y)

San Diego Drainage Province (Z)

ELEVATION IN FEET USGS DATUM

A. IN PASO ROBLES HYDROLOGIC SUBUNIT (T-09.HO)

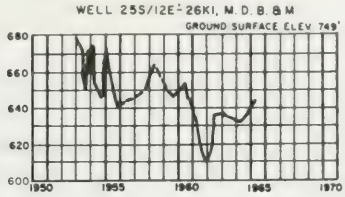

B. IN ARROYO GRANDE HYDROLOGIC SUBUNIT (T-10.CO)

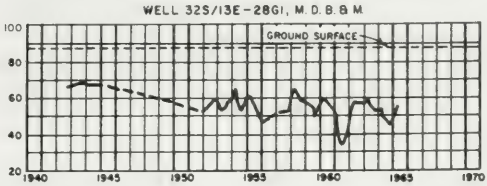

C. IN SANTA MARIA HYDROLOGIC SUBUNIT (T-12.AO)

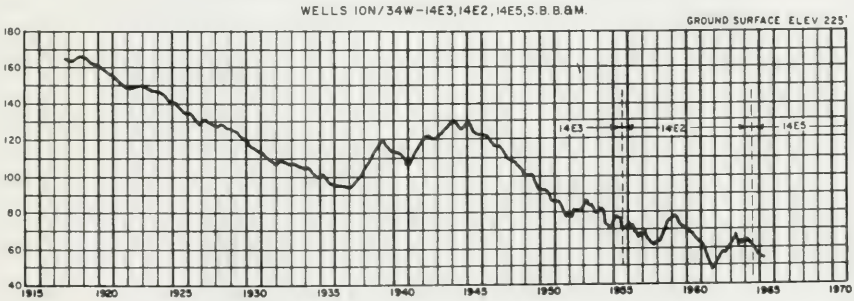

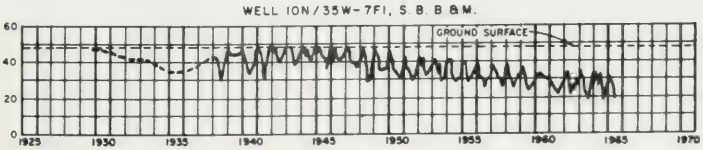

NOTE LOCATION OF WELLS SHOWN ON PLATE I

YEAR

HYDROGRAPHS OF GROUND WATER LEVELS IN SELECTED WELLS

DEPARTMENT OF WATER RESOURCES, SOUTHERN DISTRICT, 1967

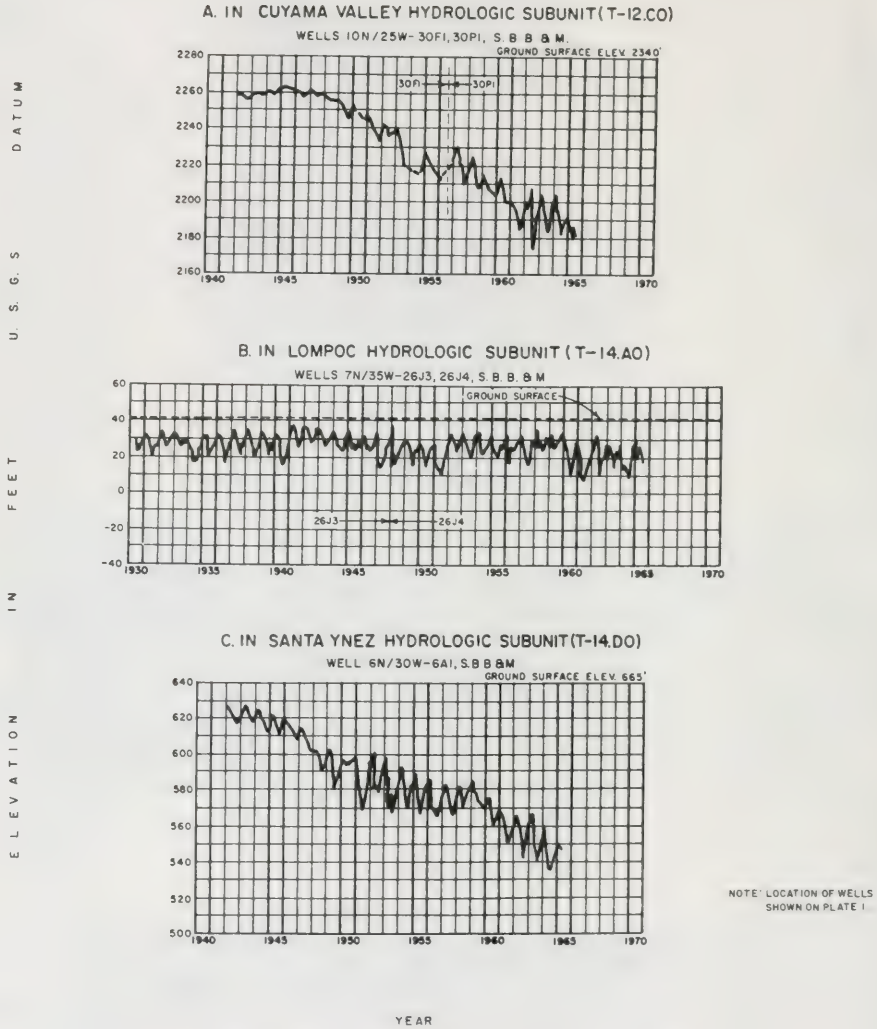

HYDROGRAPHS OF GROUND WATER LEVELS IN SELECTED WELLS

DEPARTMENT OF WATER RESOURCES, SOUTHERN DISTRICT, 1967

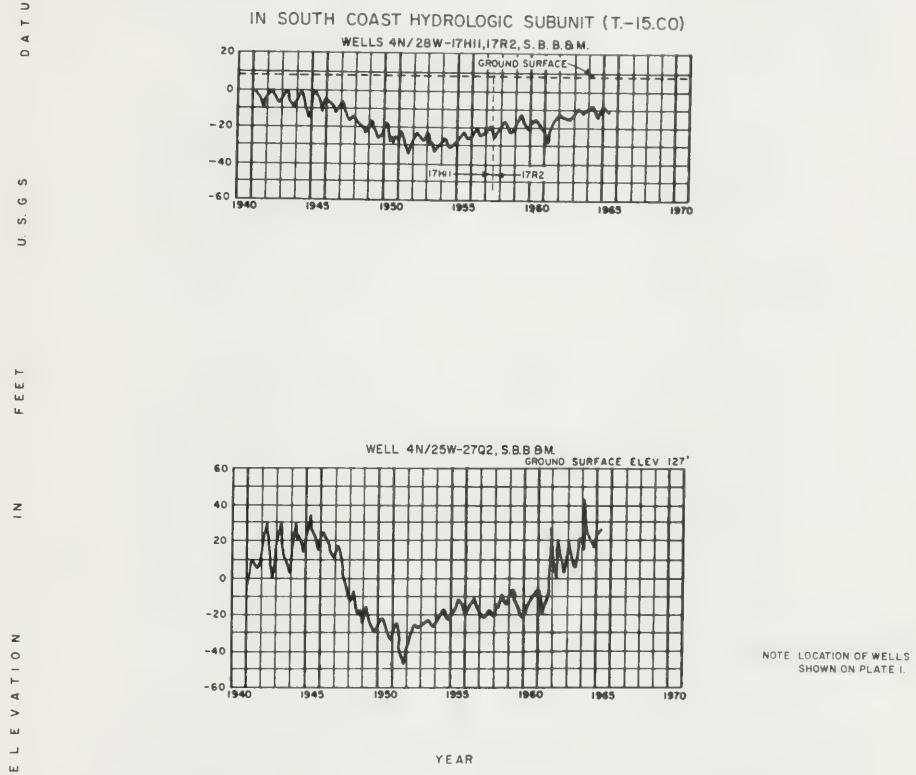

HYDROGRAPHS OF GROUND WATER LEVELS IN SELECTED WELLS

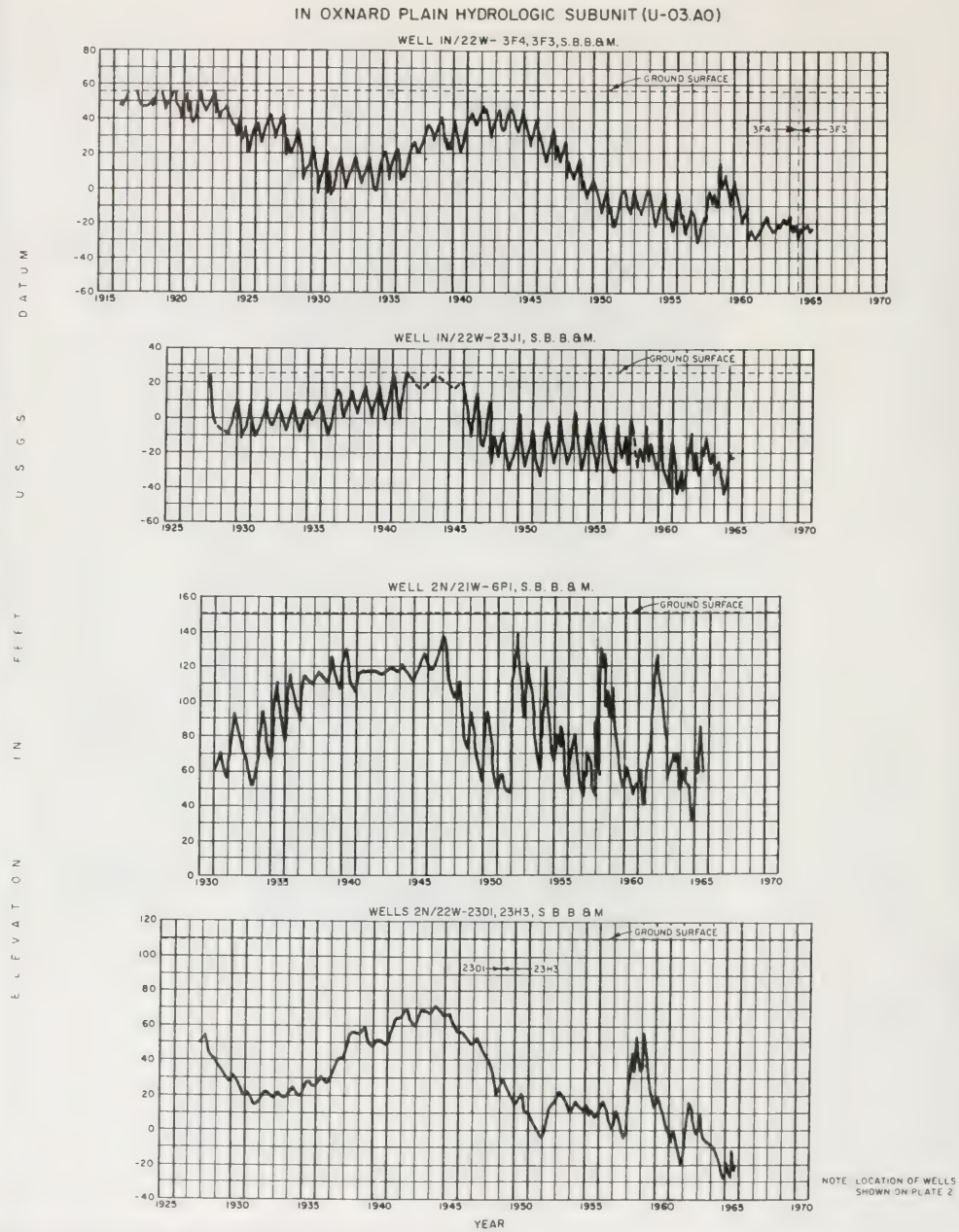

HYDROGRAPHS OF GROUND WATER LEVELS IN SELECTED WELLS

DEPARTMENT OF WATER RESOURCES, SOUTHERN DISTRICT, 1967

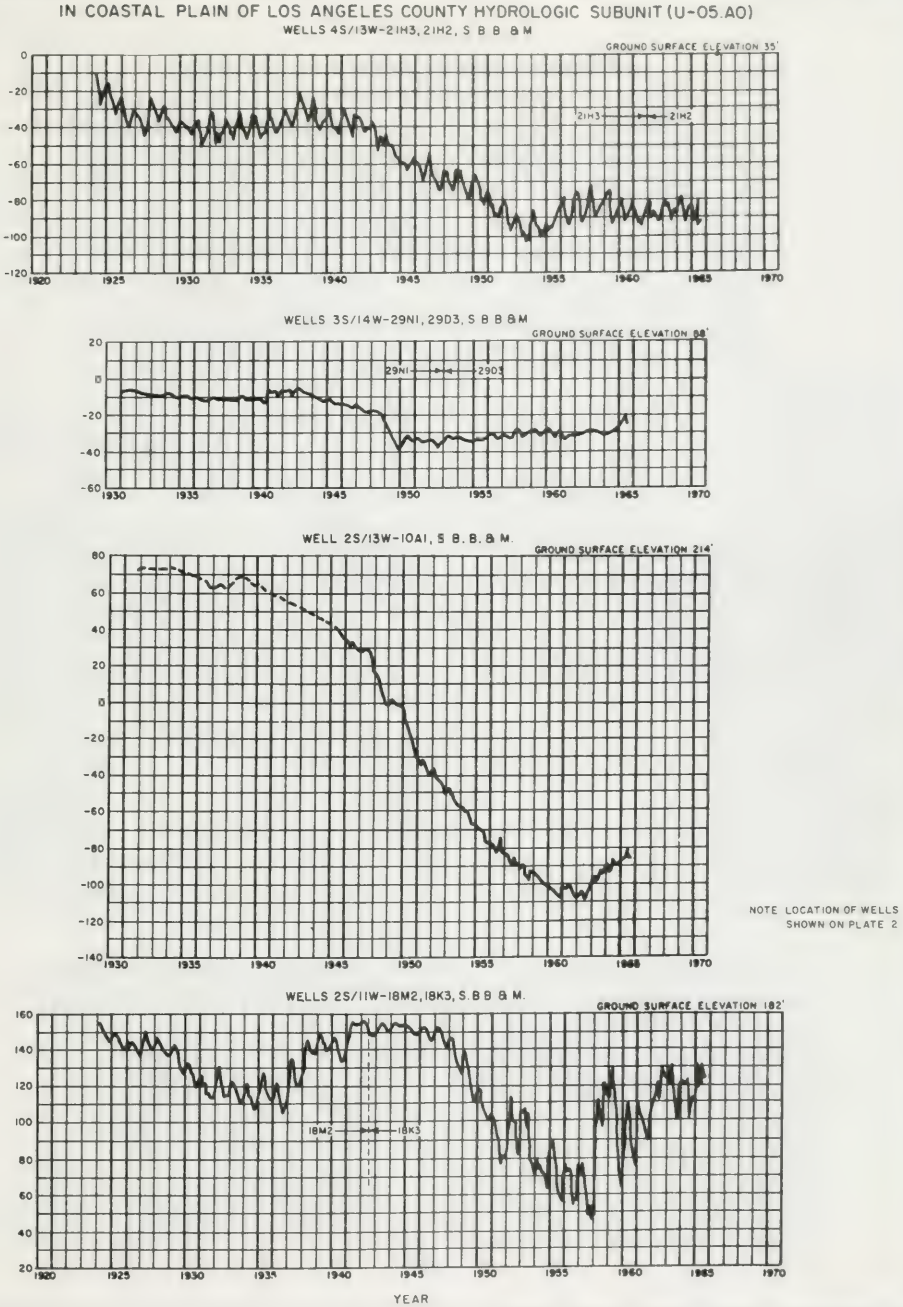

HYDROGRAPHS OF GROUND WATER LEVELS IN SELECTED WELLS

DEPARTMENT OF WATER RESOURCES, SOUTHERN DISTRICT, 1967

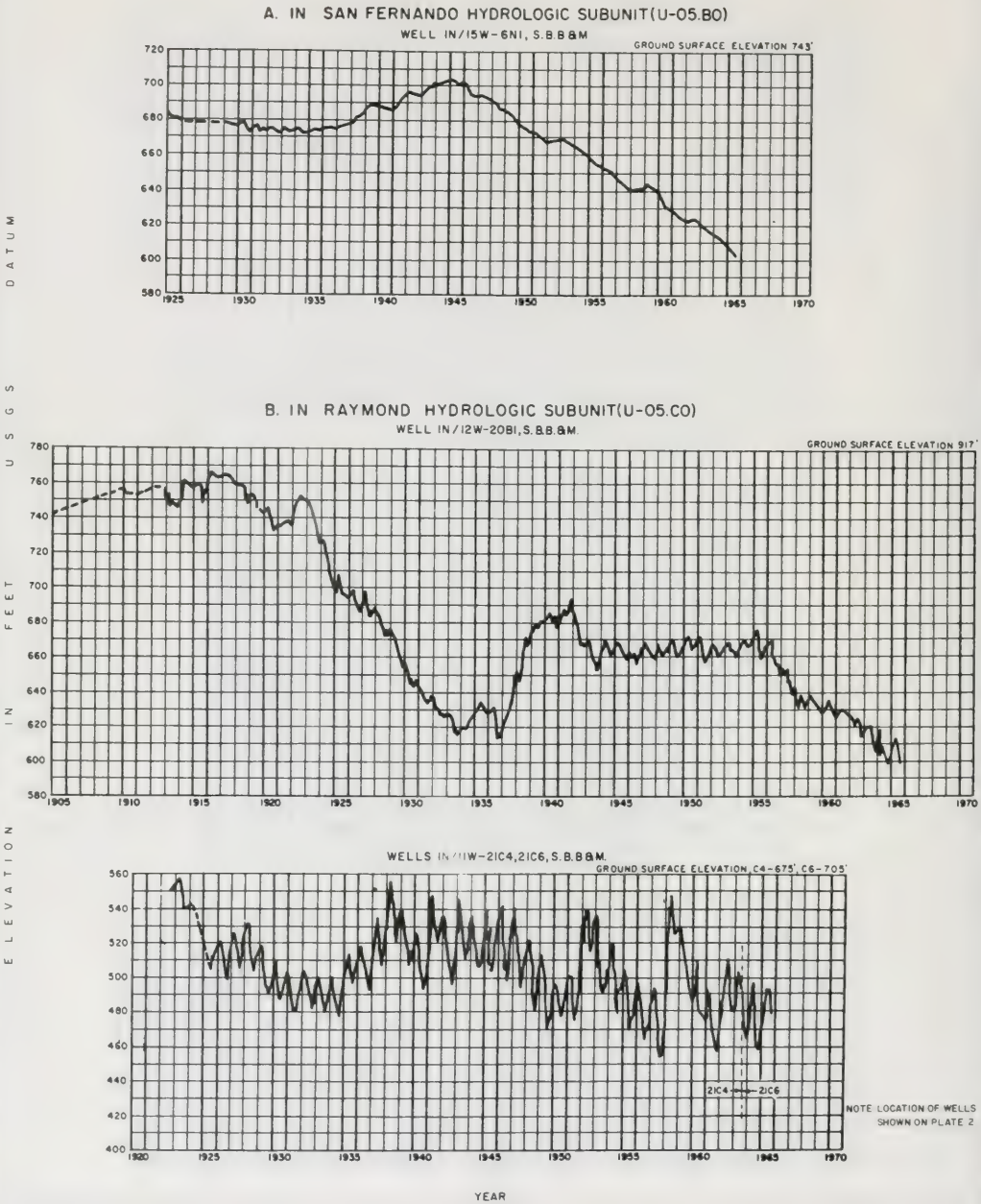

HYDROGRAPHS OF GROUND WATER LEVELS IN SELECTED WELLS

DEPARTMENT OF WATER RESOURCES, SOUTHERN DISTRICT, 1967

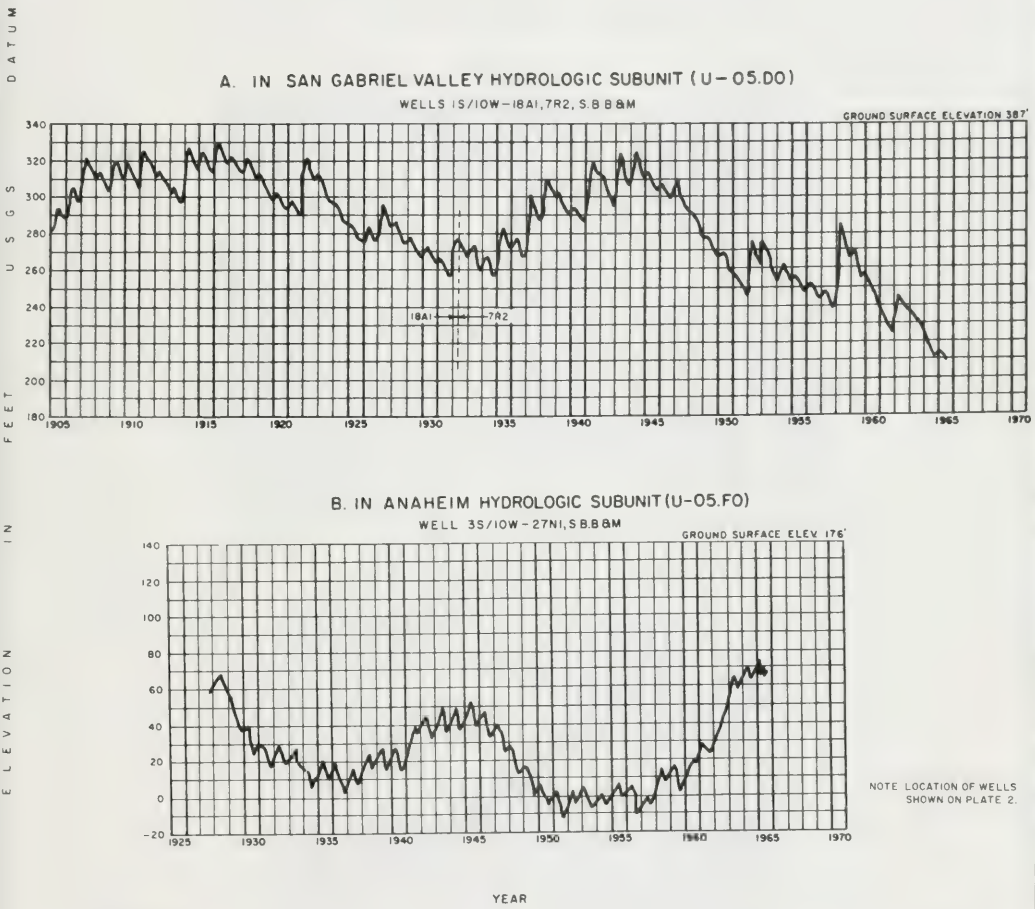

HYDROGRAPHS OF GROUND WATER LEVELS IN SELECTED WELLS

IN ANTELOPE VALLEY HYDROLOGIC SUBUNIT (W-26.A0)

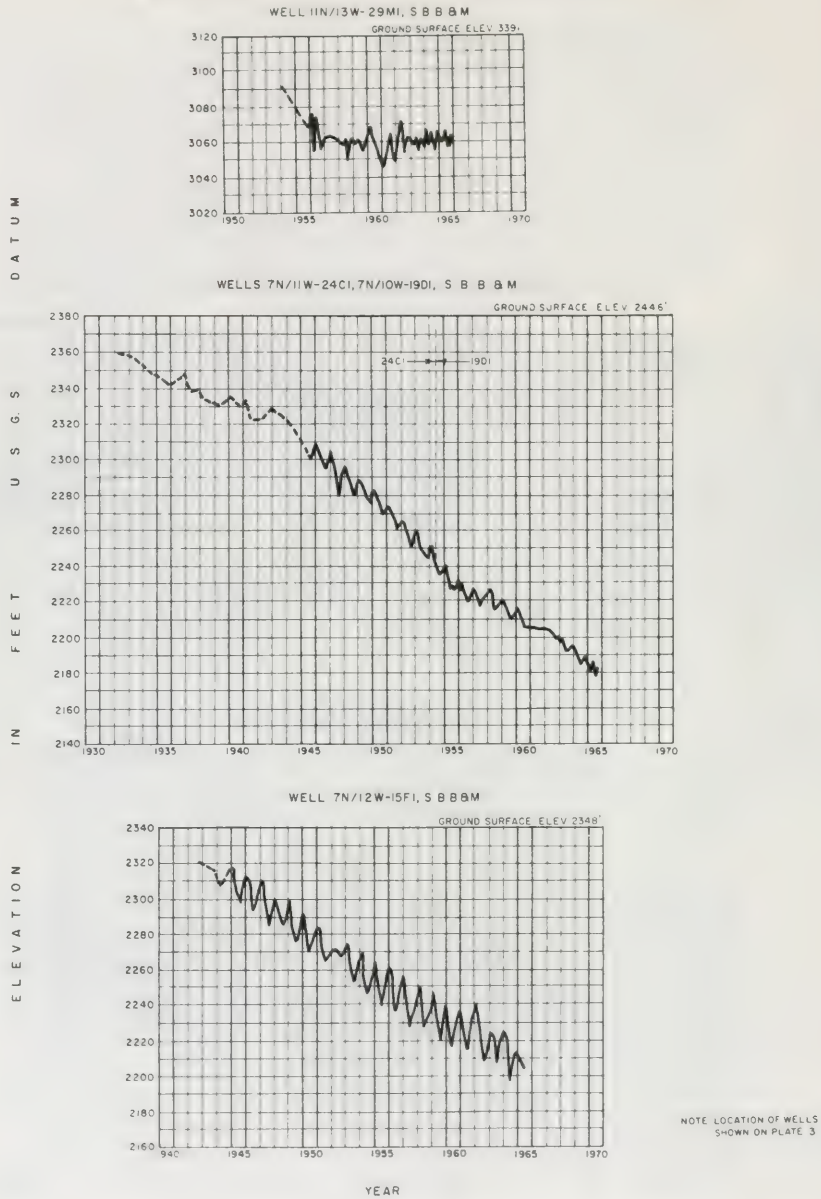

NOTE LOCATION OF WELLS SHOWN ON PLATE 3

HYDROGRAPHS OF GROUND WATER LEVELS IN SELECTED WELLS

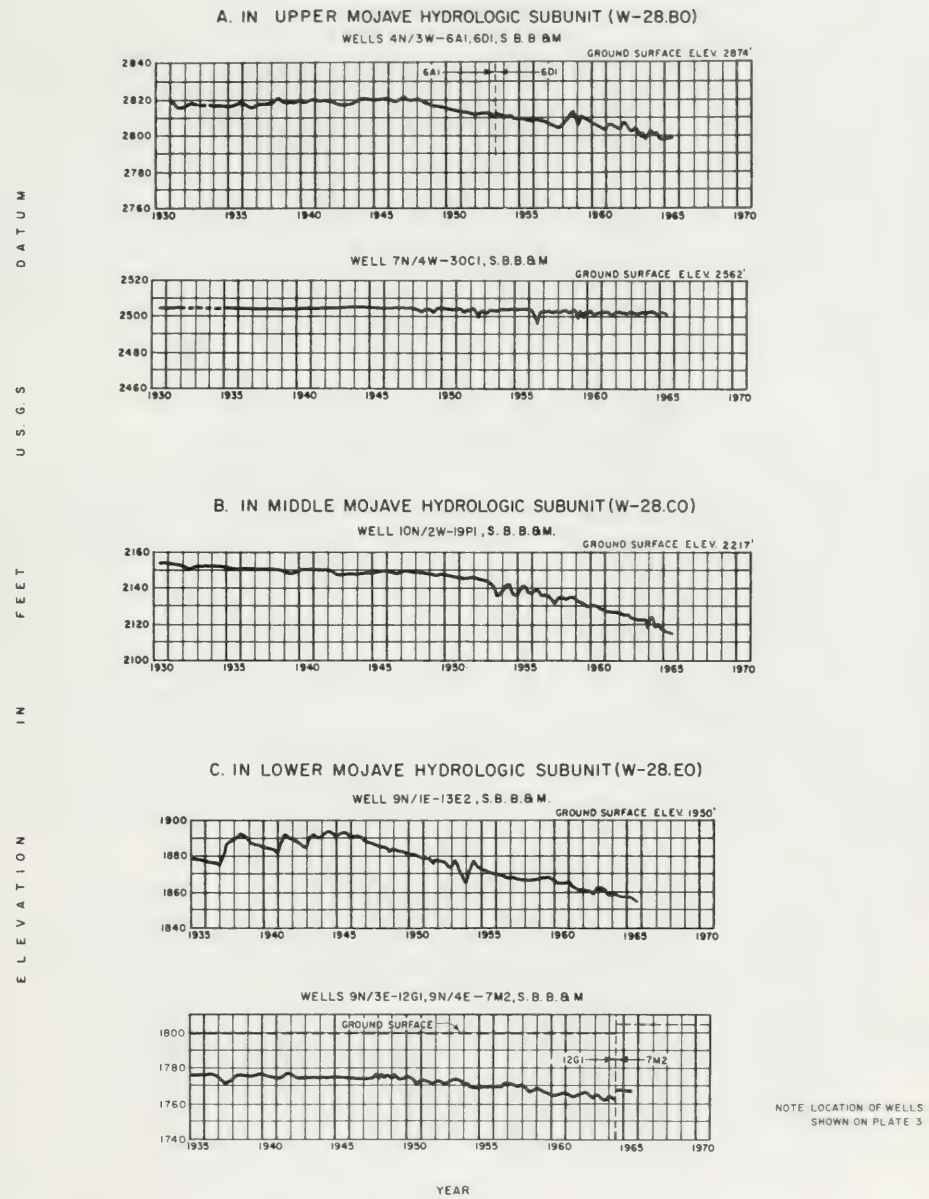

NOTE LOCATION OF WELLS SHOWN ON PLATE 3

HYDROGRAPHS OF GROUND WATER LEVELS IN SELECTED WELLS

DEPARTMENT OF WATER RESOURCES, SOUTHERN DISTRICT, 1967

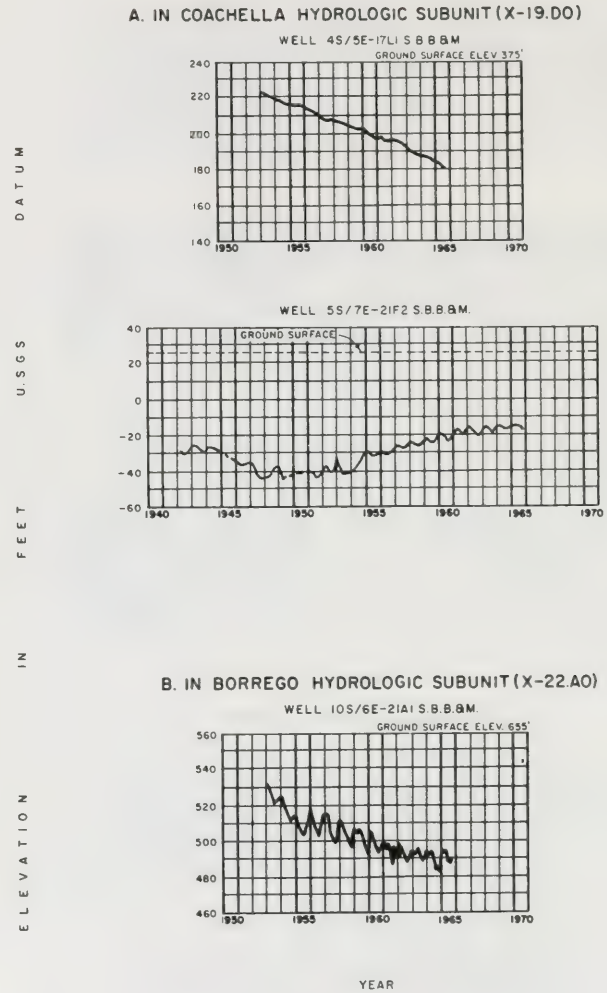

NOTE LOCATION OF WELLS SHOWN ON PLATE 4

HYDROGRAPHS OF GROUND WATER LEVELS IN SELECTED WELLS

DEPARTMENT OF WATER RESOURCES, SOUTHERN DISTRICT, 1967

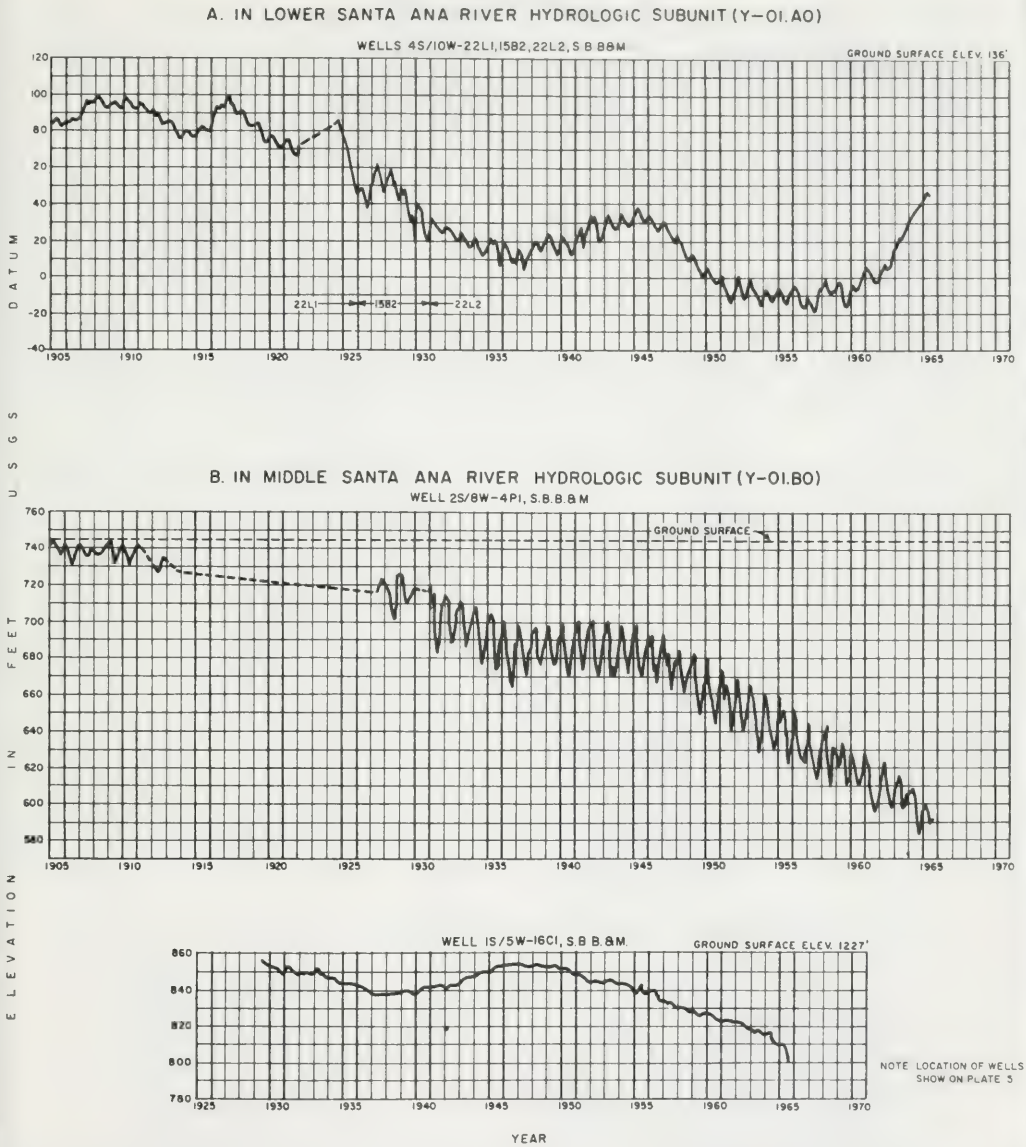

HYDROGRAPHS OF GROUND WATER LEVELS IN SELECTED WELLS

DEPARTMENT OF WATER RESOURCES, SOUTHERN DISTRICT, 1967

FIGURE 13

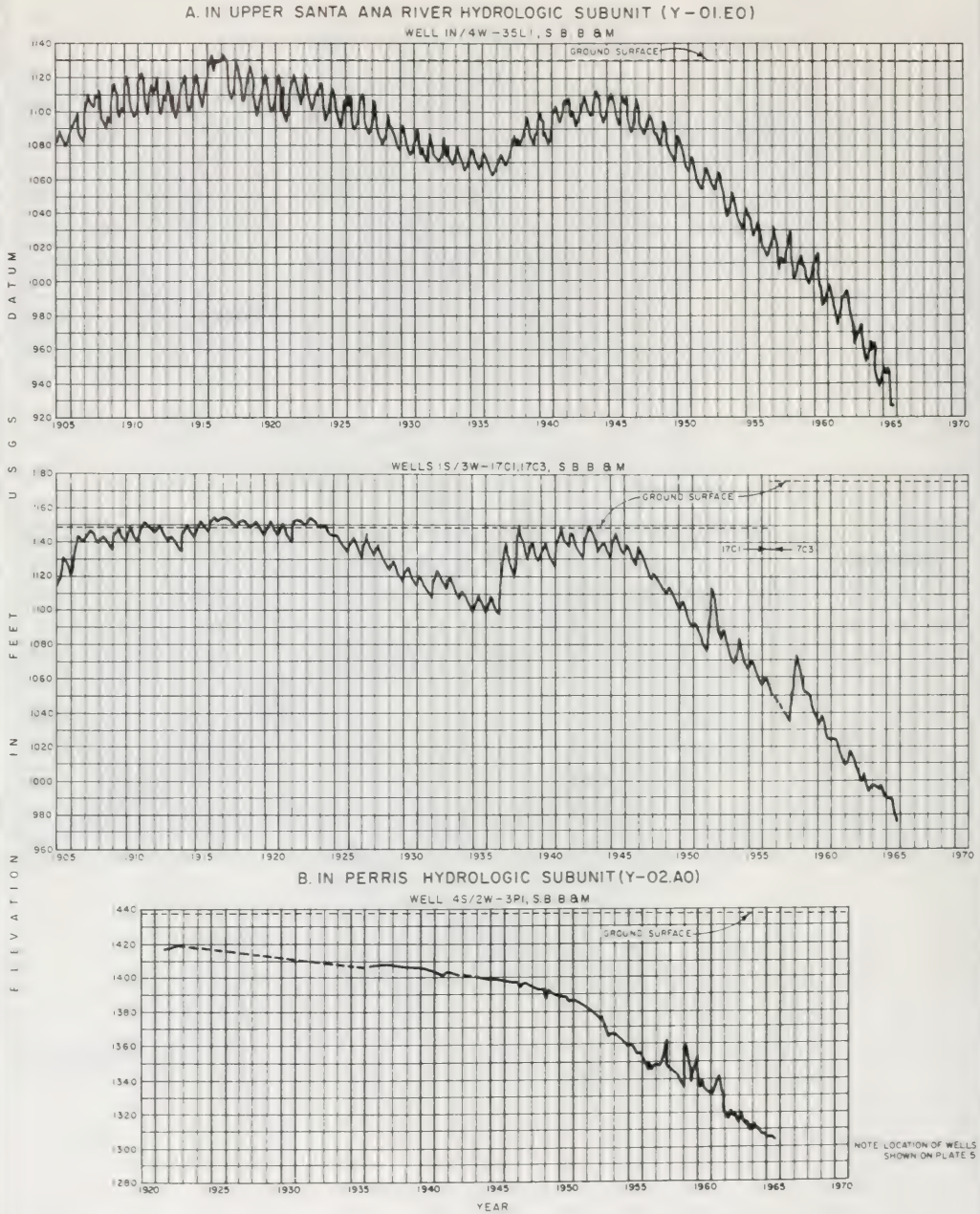

HYDROGRAPHS OF GROUND WATER LEVELS IN SELECTED WELLS

DEPARTMENT OF WATER RESOURCES, SOUTHERN DISTRICT, 1967

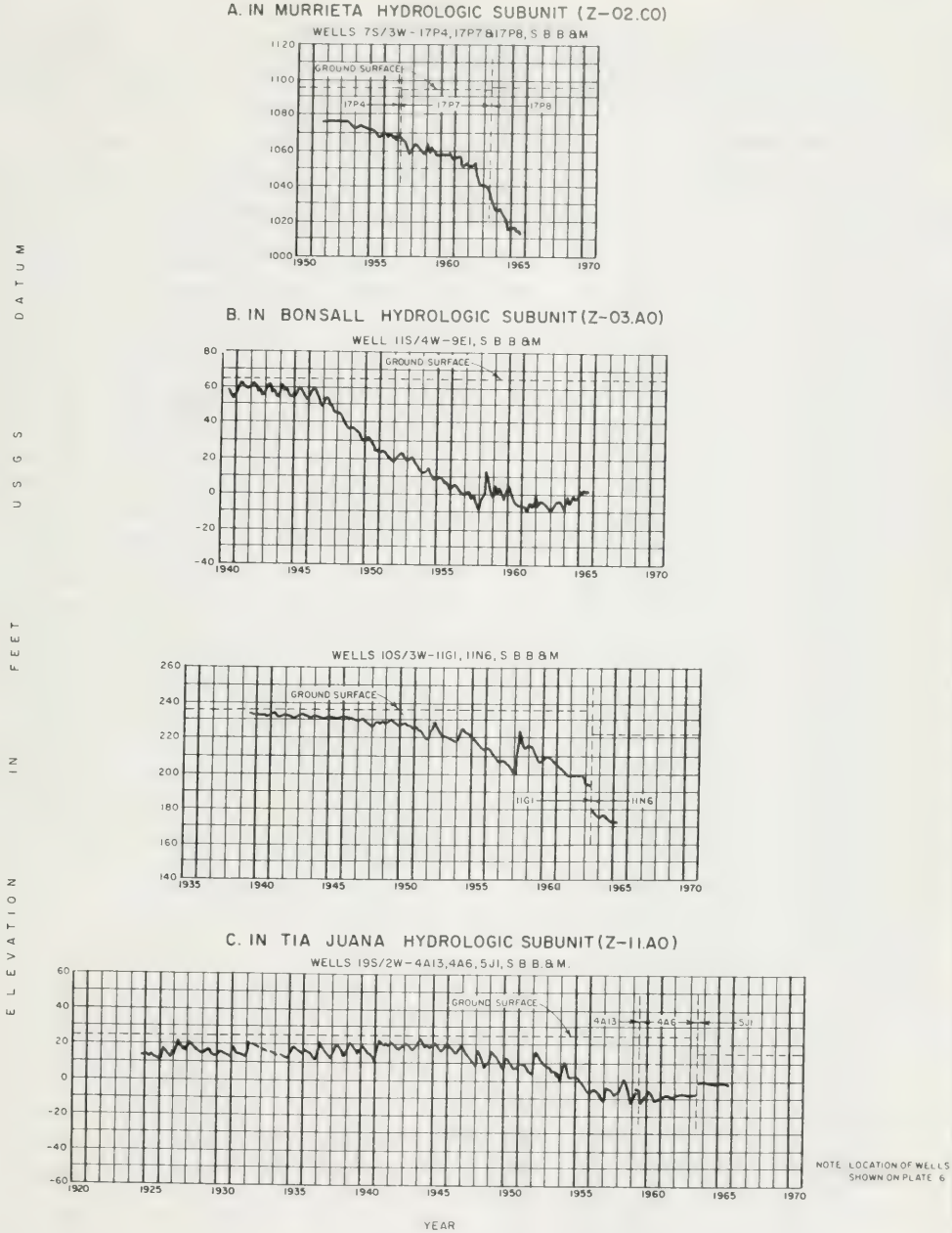

HYDROGRAPHS OF GROUND WATER LEVELS IN SELECTED WELLS

DEPARTMENT OF WATER RESOURCES, SOUTHERN DISTRICT, 1967

TABLE C-1

GROUND WATER LEVELS AT WELLS

State Well Number	G.S. Elev. in Feet	Date	Dist. G.S. to Water Surface in Feet	Water Surface Elev. in Feet	Agency Supplying Data
SALINAS HYDRO UNIT T-09.00					
PASO ROBLES HYDRO SUBUNIT T-09.H0					
23S/14E-35F01 M	1490.0**	10-01-64	38.9	1451.1	5117
		4-07-65	39.0	1451.0	
24S/10E-11C01 M	623.0**	9-30-64	52.0	568.0	5117
		4-05-65	54.3	565.7	
24S/11E-25N01 M	603.3	9-30-64	39.4	563.9	5117
		4-05-65	38.1	565.2	
24S/11E-33R01 M	565.0**	9-30-64	33.0	532.0	5117
		4-05-65	32.2	532.8	
24S/11E-35D01 M	570.6	9-30-64	32.9	537.7	5117
		4-05-65	31.2	539.4	
24S/11E-35J01 M	616.8	9-30-64	62.7	554.1	5117
		4-05-65	62.1	554.7	
24S/12E-17L01 M	790.0**	9-30-64	132.0	658.0	5117
24S/12E-17N01 M	770.0**	9-30-64	17.6	752.4	5117
24S/12E-33G01 M	1160.0**	10-01-64	DRY		5117
		4-05-65	106.7	1053.3	
24S/12E-33H01 M	890.0**	4-05-65	11.4	878.6	5117
24S/15E-27L01 M	1212.0**	10-04-64			5117
		4-07-65	77.0	1135.0	
24S/15E-33C01 M	1225.0**	10-01-64	38.0P	1187.0	5117
		4-07-65	29.9	1195.1	
25S/11E-35G01 M	895.0**	10-01-64	57.6	837.4	5117
		3-30-65	55.3	839.7	
25S/12E-08G01 M	585.0**	4-05-65	25.9	559.1	5117
25S/12E-17J01 M	640.0**	9-30-64	78.0	562.0	5117
		4-05-65	57.0	583.0	
25S/12E-17R01 M	640.0**	9-30-64	72.8	567.2	5117
		4-05-65	58.4	581.6	
25S/12E-26J01 M	714.0**	10-01-64	57.0	657.0	5117
		4-01-65	61.1P	652.9	
25S/12E-26K01 M	749.0**	10-01-64	204.0P	545.0	5117
		4-01-65	104.0	645.0	
25S/12E-28N01 M	639.0**	4-01-65	13.1	625.9	5117
25S/13E-11E01 M	1185.0**	10-01-64	41.2*	1143.8	5117
		4-01-65	60.4	1124.6	
25S/13E-19R01 M	915.0**	4-01-65	187.9	727.1	5117
25S/16E-17L01 M	1165.0**	10-01-64	36.8	1128.2	5117
		4-07-65	33.1	1131.9	
25S/16E-30M01 M	1218.0**	10-01-64	68.9	1149.1	5117
		4-07-65	69.5	1148.5	
26S/12E-04N01 M	675.0**	10-01-64	52.8	622.2	5117
		3-30-65	46.2	628.8	
26S/12E-09M02 M	668.0**	10-01-64	18.6	649.4	5117
		3-30-65	11.7	656.3	
26S/12E-11D01 M	761.0**	4-01-65	156.1	604.9	5117
26S/12E-11K01 M	775.0**	4-01-65	131.7	643.3	5117
26S/12E-21D02 M	661.0**	4-01-65	5.5	655.5	5117
26S/12E-21L01 M	683.0**	4-01-65	10.0	673.0	5117
26S/12E-26D01 M	829.0**	10-09-64	247.1	581.9	5117
		4-01-65	244.1	584.7	
26S/12E-26E01 M	840.0**	10-09-64	211.8	628.2	5117
		4-01-65	195.9	644.1	
26S/12E-27H02 M	834.0**	10-09-64	190.5	643.5	5117
		4-01-65	194.0	640.0	
26S/12E-33J02 M	700.0**	10-01-64	34.0P	666.5	5117
		3-30-65	13.4	687.1	
26S/12E-35M01 M	818.0**	10-01-64	175.0	643.0	5117
		3-30-65	163.7	654.3	
26S/13E-10D01 M	800.0**	10-08-64	34.8	765.2	5117
		4-07-65	20.4	779.6	
26S/13E-34B01 M	1005.0**	10-09-64	171.7	833.3	5117
		4-07-65	151.0	854.0	
26S/14E-16L01 M	1018.0**	10-08-64	85.8	932.2	5117
		4-07-65	71.6	946.4	
26S/14E-18Q01 M	870.0**	4-07-65	12.9	857.1	5117
26S/14E-24B01 M	1000.0**	10-08-64	67.9*	932.1	5117
		4-13-65	12.0	988.0	
26S/14E-35D01 M	1135.0**	10-07-64	92.9	1042.1	5117
		4-13-65	107.4	1027.6	
26S/15E-02B01 M	1115.0**	10-08-64	30.5	1084.5	5117
		4-07-65	30.4	1084.6	
26S/15E-02N01 M	1092.5**	4-07-65	76.3	1016.2	5117
26S/15E-16P02 M	1050.0**	4-13-65	26.0	1024.0	5117
26S/15E-20F01 M	1057.7**	4-13-65	53.1	1004.6	5117
26S/15E-28Q01 M	1090.0**	10-08-64	105.5	984.5	5117
		4-14-65	59.2	1030.8	
26S/15E-28Q02 M	1112.0**	10-08-64	108.5	1003.5	5117
		4-14-65	67.0	1045.0	
26S/15E-29N01 M	1133.0**	10-08-64	119.0P	1014.0	5117
		4-13-65	96.0	1037.0	
26S/15E-33K01 M	1100.0**	10-08-64	81.8	1018.2	5117
		4-14-65	46.7	1053.3	
27S/12E-02D01 M	810.0**	10-01-64	237.2P	572.8	5117
		3-29-65	203.5P	606.5	
27S/12E-02E01 M	799.0**	3-30-65	93.2	705.8	5117
27S/12E-04F04 M	700.0**	4-01-65	13.2	686.8	5117
27S/12E-16G01 M	720.0**	3-30-65	8.1	711.9	5117
27S/12E-21N01 M	748.0**	10-01-64	21.5	726.5	5117
		3-30-65	7.5	740.5	
27S/12E-22M01 M	850.0**	3-30-65	121.1	728.9	5117
27S/12E-29P03 M	751.0**	3-30-65	FLOW		5117
27S/12E-32Q03 M	769.0**	3-30-65	7.2	761.8	5117
27S/13E-09K01 M	885.0**	10-04-64	FLOW		5117
		4-07-65	FLOW		
27S/13E-24N01 M	1030.0**	10-04-64	53.3*	976.7	5117
		4-13-65	10.3	1019.7	
27S/13E-32B01 M	1105.0**	10-04-64	56.0	1049.0	5117
		4-12-65	54.5	1050.5	
27S/14E-25A01 M	1225.0**	10-08-64	105.5	1119.5	5117
		4-13-65	99.0	1126.0	
27S/15E-10R02 M	1130.0**	10-08-64	65.1	1064.9	5117
		4-14-65	57.1	1072.9	
27S/15E-13A01 M	1155.0**	10-07-64	21.7	1133.3	5117
		4-14-65	28.4	1126.6	
27S/15E-35F01 M	1230.0**	10-08-64			5117
		4-14-65	42.9	1187.1	
27S/16E-21E02 M	1255.0**	10-07-64	58.9	1196.1	5117
		4-14-65	58.5	1196.5	
27S/16E-35J01 M	1281.0**	10-07-64	21.3	1259.7	5117
		4-14-65	19.2	1261.8	
28S/12E-04J02 M	792.0**	3-29-65	5.0	787.0	5117

* Questionable measurement ** Approximate ground surface elevation P Pumping measurement A Air gauge measurement

TABLE [illegible]-1

GROUND WATER LEVELS AT WELLS

SALINAS HYDRO UNIT

PASO ROBLES HYDRO SUBUNIT — T-09.H0

State Well Number	G. S. Elev. in Feet	Date	Dist. G. S. to Water Surface in Feet	Water Surface Elev. in Feet	Agency Supplying Data
28S/12E-10G01 M	825.0**	3-29-65	8.1	816.9	5117
28S/12E-10R01 M	816.0**	3-29-65	10.8	805.2	5117
28S/12E-10R02 M	805.0**	10-09-64	29.7	775.3	5117
		3-29-65	10.0	795.0	
28S/12E-11N06 M	820.0**	3-29-65	9.1	810.9	5117
28S/12E-13N01 M	850.0	10-04-64	14.6	835.4	5117
		3-30-65	8.2	841.8	
28S/12E-14G01 M	824.6	10-04-64	2.6	822.0	5117
		3-30-65	-0.5	825.1	
28S/12E-14K01 M	845.0**	3-29-65	14.6	830.4	5117
28S/12E-25R01 M	877.0**	3-29-65	10.8	866.2	5117
28S/12E-31K02 M	883.5	3-29-65	3.5	880.0	5117
28S/13E-04K01 M	1199.5	10-04-64	63.6	1135.9	5117
		4-13-65	51.7	1147.8	
28S/13E-04K02 M	1195.0	10-04-64	77.4	1117.6	5117
		4-13-65	75.5	1119.5	
28S/13E-14J01 M	1190.0**	4-13-65	40.1	1149.9	5117
28S/13E-31K01 M	884.0	10-23-64	20.6	863.4	5117
		3-29-65	4.6	879.4	
28S/14E-18F02 M	1175.0**	4-13-65	10.0	1165.0	5117
28S/14E-19B01 M	1190.0**	4-13-65	29.7	1160.3	5117
28S/16E-14N01 M	1440.0**	4-14-65	66.9	1373.1	5117
28S/16E-23M01 M	1440.0**	10-07-64	48.0	1392.0	5117
		4-14-65	48.4	1391.6	
29S/13E-05F03 M	916.1	10-09-64	21.3	894.8	5117
		3-29-65	16.9	899.2	
29S/13E-05K02 M	928.0	10-09-64	16.6	911.4	5117
		3-29-65	14.9	913.1	
29S/13E-06A01 M	920.0	10-09-64	68.5	851.5	5117
		3-29-65	48.9	871.1	
29S/13E-08L01 M	950.0**	3-29-65	11.4	938.6	5117
29S/13E-08M01 M	945.0**	3-29-65	5.9	939.1	5117
29S/13E-08N01 M	934.6	10-09-64	9.8	925.0	5117
		3-29-65	4.6	930.2	
29S/13E-19H01 M	1002.0	10-09-64	12.8	989.2	5117
		3-29-65	5.4	996.6	

POZO HYDRO SUBUNIT — T-09.I0

State Well Number	G. S. Elev. in Feet	Date	Dist. G. S. to Water Surface in Feet	Water Surface Elev. in Feet	Agency Supplying Data
30S/15E-21C01 M	1465.0**	3-31-65	23.4	1441.6	5117

* Questionable measurement

** Approximate ground surface elevation

P Pumping measurement

A Air gauge measurement

TABLE [illegible]

GROUND WATER LEVELS AT WELLS

Local Well Number	Owner's Well Number	Date	Depth to Water Surface Below Land Surface (Feet)	Water Surface Elev. (Feet)	Agency Supplying Data
SAN LUIS OBISPO HYDROLOGIC UNIT					
CAMBRIA HYDRO SUBUNIT					T-10.A0
SAN SIMEON HYDRO SUBAREA					T-10.A3
27S/08E-[illegible] M	20.0**	10-06-64	12.6	7.4	5117
		4-21-65	12.0	10.0	
27S/08E-[illegible] M	[illegible]**	10-06-64	13.3	16.7	5117
SANTA ROSA HYDRO SUBAREA					T-10.A4
27S/08E-21R03 M	13.0**	10-06-64	7.8	5.2	5117
		4-21-65	4.7	8.3	
27S/08E-24J01 M	82.0**	10-06-64	27.8	54.2	5117
		4-21-65	22.6	59.4	
27S/08E-26C03 M	48.5**	10-06-64	53.4*	-4.9	5117
		4-21-65	27.5	21.0	
27S/08E-26C04 M	50.0**	10-06-64	52.9*	-2.9	5117
		4-21-65	20.8	29.2	
VILLA HYDRO SUBAREA					T-10.A5
28S/09E-23E[illegible] M	[illegible]**	4-21-65	19.3	50.7	5117
OLD HYDRO SUBAREA					T-10.A7
28S/10E-34N03 M	47.0**	10-06-64	40.7P	6.3	5117
		4-21-65	21.2	25.8	
29S/10E-03C03 M	35.0**	10-06-64	28.9P	6.1	5117
29S/10E-[illegible] M	35.0**	10-06-64	30.0P	5.0	5117
		4-21-65	10.3P	24.8	
29S/10E-[illegible] M	35.0**	10-06-64	14.2*	20.8	5117
		4-21-65	12.8P	22.2	
TORO HYDRO SUBAREA					T-10.A8
29S/10E-01P01 M	130.0**	10-06-64	9.2	120.8	5117
		4-28-65	8.5	121.5	
29S/10E-11H01 M	62.6**	4-28-65	6.3	56.3	5117
SAN LUIS OBISPO HYDRO SUBUNIT					T-10.B0
MORRO HYDRO SUBAREA					T-10.B1
29S/10E-24N01 M	14.8**	4-20-65	1.8	13.0	5117
29S/10E-25R02 M	42.3	10-06-64	15.0	27.3	5117
		4-21-65	[illegible]	34.8	
29S/10E-25R03 M	33.5**	4-21-65	[illegible]	23.6	5117
29S/10E-25C01 M	24.0**	4-21-65	11.2	12.8	5117
29S/10E-25C02 M	20.1	10-06-64	26.5*	-6.4	5117
29S/10E-25C03 M	20.0**	4-21-65	19.0	1.0	5117
29S/10E-25D02 M	20.0**	10-06-64	31.0P	-11.0	5117
		4-20-65	18.0	2.0	
29S/10E-25E02 M	20.0**	10-06-64	23.2	-3.2	5117
		4-21-65	11.4	8.6	
29S/11E-17A01 M	210.0**	10-06-64	34.8*	175.2	5117
		4-20-65	18.6	191.4	
29S/11E-17A02 M	219.0**	4-20-65	26.0	193.0	5117
29S/11E-17A03 M	219.0**	4-20-65	26.0	193.0	5117
29S/11E-19R02 M	120.0**	4-20-65	31.1	88.9	5117
29S/11E-19P01 M	78.1	10-07-64	59.5*	18.6	5117
		4-21-65	45.5	32.6	
29S/11E-30D01 M	61.5	10-07-64	51.3P	10.2	5117
		4-21-65	22.5	39.0	
CHORRO HYDRO SUBAREA					T-10.B2
29S/11E-32J01 M	32.0	4-21-65	13.5	18.5	5117
		4-21-65	15.0P	17.0	
29S/11E-32J02 M	34.6	10-07-64	33.5*	1.1	5117
		4-20-65	16.6	18.0	
29S/11E-32J04 M	36.0**	4-21-65	22.9P	13.1	5117
		4-21-65	19.8	16.2	
29S/11E-32M01 M	12.0**	4-28-65	29.5P	-17.5	5117
30S/11E-03D01 M	75.0**	4-21-65	20.6	54.4	5117
		4-21-65	29.2P	45.8	
LOS OSOS HYDRO SUBAREA					T-10.B3
30S/10E-13G01 M	20.0**	10-07-64	18.2	1.8	5117
		4-20-65	17.2	2.8	
30S/11E-07A01 M	44.5**	10-07-64	32.5A	12.0	5117
		4-20-65	28.7P	15.8	
30S/11E-17H01 M	24.0	4-20-65	41.4P	-17.4	5117
30S/11E-18H01 M	120.0**	10-07-64	94.0A	26.0	5117
		4-20-65	91.0A	29.0	
30S/11E-18J03 M	124.0**	4-20-65	79.7	44.3	5117
30S/11E-18K01 M	130.0**	4-20-65	74.6	55.4	5117
30S/11E-21E01 M	76.0	10-07-64	37.5*	39.4	5117
		4-20-65	16.1	60.8	
SAN LUIS OBISPO CREEK HYDRO SUBAREA					T-10.B4
30S/12E-32J01 M	128.7**	10-08-64	14.1	114.6	5117
		4-05-65	7.6	121.1	
31S/12E-03P02 M	125.0**	4-05-65	4.7	120.3	5117
31S/12E-04K01 M	130.0**	10-08-64	18.5	111.5	5117
		4-05-65	10.6	119.4	
31S/12E-10E03 M	115.0**	4-05-65	3.0	112.0	5117

* [illegible]

** [illegible]

[illegible] Measurement [illegible]

A [illegible]

GROUND WATER LEVELS AT WELLS

Well Number	G S Elev	Date	Depth to Water	Water Elev	Aquifer Code
[illegible]				T-10.84	
[illegible]	[illegible]**	[illegible]	28.0	12.0	5117
[illegible]	[illegible]**	10-13-64 4-16-65	24.8 11.2	10.2 [illegible]	5117
[illegible]	[illegible]**	4-28-65	24.9P	2.1	5117
[illegible]	33.0**	4-16-65	[illegible]	20.3	5117
[illegible]	21.8	4-16-65	[illegible]	13.6	5117
12N/35W-30P01 S	26.0**	10-13-64 4-16-65	22.3 3.4	3.7 22.6	[illegible]
[illegible]	26.0**	4-16-65	[illegible]	18.8	5117
[illegible]	[illegible]**	4-14-65	28.4	129.6	5117
12N/35W-34G03 S	187.9	10-13-64 4-14-65	[illegible] 31.3	140.0 156.6	5117
12N/35W-34G06 S	[illegible]**	4-14-65	29.2	168.8	5117
12N/35W-35K02 S	205.0**	4-14-65	42.0	163.0	5117
[illegible]	[illegible]**	10-09-64 4-13-65	25.6 7.3	[illegible] 460.7	5117
[illegible]	[illegible]**	[illegible]	10.9	[illegible]	5117
[illegible]	437.0**	[illegible] 4-13-65	10.3 11.3	426.7 425.7	5117
[illegible]	341.0**	4-05-65	8.8	332.2	5117
[illegible]	336.3	10-09-64 4-05-65	DRY 13.7	322.6	5117
[illegible]	[illegible]**	4-05-65	[illegible]	331.0	5117
[illegible]	[illegible]**	10-09-64 4-13-65	[illegible] [illegible]	357.1	5117
[illegible]	345.5	10-09-64 4-13-65	[illegible] 19.7	304.0 345.8	5117 5117
[illegible]	397.3	10-09-64 4-13-65	28.2P 9.2	369.1 388.1	5117
[illegible]	[illegible]**	10-09-64	[illegible]	334.5	5117
[illegible]	305.0**	4-13-65	21.5	283.5	5117
[illegible]	271.0	10-09-64 4-13-65	[illegible] 19.7	219.0 251.3	5117
[illegible]	260.0**	4-13-65	19.8	240.2	5117
[illegible]	250.0	4-13-65	[illegible]	232.0	5117
[illegible]	[illegible]	10-09-64 4-13-65	36.8 19.5	200.7 218.0	5117
[illegible]	[illegible]**	4-13-65	27.0	211.5	5117
[illegible]	223.5**	4-13-65	18.8	204.7	5117
[illegible]	174.0**	4-28-65	34.7	139.3	5117
[illegible]	197.6	4-14-65	16.6	181.0	5117
[illegible]	74.6**	10-20-64 [illegible]	78.5 67.0	-3.9 7.6	5117
[illegible]	128.0**	10-09-64 4-16-65	48.2 [illegible]	79.8 94.7	5117
[illegible]	161.2	10-09-64 4-14-65	25.6 [illegible]	135.6 144.[illegible]	5117
[illegible]	139.0**	4-16-65	27.3	111.7	5117
[illegible]	260.0**	4-16-65	0.7	259.3	5117
[illegible]	103.3	10-09-64 4-14-65	50.9 41.4	52.4 61.9	5117
[illegible]	86.4	[illegible]	52.8	33.6	5117

* [illegible]

** [illegible]

TABLE C-1

GROUND WATER LEVELS AT WELLS

State Well Number	G S Elev in Feet	Date	Dist G S to Water Surface in Feet	Water Surface Elev in Feet	Agency Supplying Data
SAN LUIS OBISPO HYDRO UNIT T-10.00					
[illegible]					
ARROYO GRANDE HYDRO SUBAREA T-10.01					
(CONT.)					
32S/13E-28G02 M	[illegible]	4-14-65	31.3	55.1	5117
[illegible]	[illegible]	4-14-65	43.9	29.0	5117
[illegible]	[illegible]	[illegible]	43.5	31.5	5117
[illegible]	[illegible]	4-28-65	[illegible]	6.6	5117
[illegible]	71.6**	[illegible]	[illegible]	-4.7	5117
		[illegible]	[illegible]	0.5	
[illegible]	[illegible]	[illegible]	[illegible]	7.3	5117
[illegible]	[illegible]	[illegible]	[illegible]	13.2	5117
		[illegible]	[illegible]	1.7	
[illegible]	[illegible]	10-13-64	129.6P	-43.6	5117
		10-13-64	97.2	-11.2	
		4-28-65	[illegible]	[illegible]	
		[illegible]	[illegible]	-13.1	
[illegible]	81.0**	[illegible]	71.0	[illegible]	[illegible]
[illegible]	[illegible]	4-28-65	78.0	4.0	5117
[illegible]	[illegible]	4-16-65	64.6	[illegible]	[illegible]
[illegible]	[illegible]	4-19-65	79.5	0.5	5117
[illegible]	[illegible]	4-19-65	52.5	8.5	5117
[illegible]	[illegible]	[illegible]	[illegible]	0.3	5117
		4-28-65	[illegible]	5.1	
[illegible]	60.0**	[illegible]	52.3	7.7	5117
[illegible]	61.2**	[illegible]	50.2	11.0	5117
[illegible]	[illegible]	10-14-64	[illegible]	[illegible]	[illegible]
		4-16-65	[illegible]	[illegible]	
		[illegible]	[illegible]	[illegible]	
[illegible]	[illegible]	[illegible]	99.0	-4.0	5117
		[illegible]	81.0	14.0	
32S/13E-29R03 M	[illegible]	[illegible]	[illegible]	20.8	5117
		4-16-65	[illegible]	22.5	
[illegible]	[illegible]	10-23-64	[illegible]	-3.5	5117
		[illegible]	[illegible]	4.5	
32S/13E-30K11 M	[illegible]	10-23-64	[illegible]	-1.3	5117
		4-28-65	[illegible]	3.9	
[illegible]	[illegible]	10-23-64	[illegible]	-1.2	5117
		4-19-65	[illegible]	6.8	
[illegible]	[illegible]	10-23-64	[illegible]	-0.3	5117
		[illegible]	[illegible]	3.5	
[illegible]	[illegible]	10-23-64	[illegible]	1.4	5117
		[illegible]	[illegible]	5.8	
[illegible]	[illegible]	10-23-64	[illegible]		5117
		[illegible]	[illegible]	6.7	
[illegible]	50.0**	10-23-64	[illegible]	-6.0	5117
		[illegible]	[illegible]	3.1	
[illegible]	[illegible]	4-16-65	[illegible]	5.7	5117
[illegible]	12.0**	4-16-65	[illegible]	7.8	5117
[illegible]	19.9	[illegible]	[illegible]	4.4	5117
		[illegible]	[illegible]	7.7	
[illegible]	[illegible]	[illegible]	9.3	9.7	[illegible]
[illegible]	70.0**	[illegible]	61.5	8.5	5117
[illegible]	[illegible]	10-14-64	85.3	-3.9	5117
		4-16-65	92.3*	-10.9	
		4-16-65	74.5	[illegible]	
[illegible]	[illegible]	4-19-65	[illegible]	15.0	5117
[illegible]	[illegible]	[illegible]	[illegible]	[illegible]	[illegible]
[illegible]					
[illegible]					
[illegible]	39.0	10-23-64	[illegible]	-1.9	5117
		4-16-65	22.6	16.4	
[illegible]	[illegible]	10-23-64	[illegible]	2.6	5117
		4-16-65	[illegible]	5.5	
[illegible]	20.0**	4-28-65	[illegible]	10.3	5117
32S/13E-33C03 M	63.0**	[illegible]	[illegible]	33.0	5117
[illegible]	53.2	[illegible]	[illegible]	36.5	5117
[illegible]	[illegible]	[illegible]	[illegible]	32.9	5117
[illegible]	51.8	[illegible]	45.4	6.4	5117
		[illegible]	[illegible]	[illegible]	
[illegible]	42.1	[illegible]	[illegible]	2.4	5117
		[illegible]	[illegible]	20.8	
[illegible]	[illegible]	[illegible]	[illegible]	32.8	5117
[illegible]	[illegible]	[illegible]	[illegible]	[illegible]	5117
		[illegible]	[illegible]	[illegible]	
NIPOMO MESA HYDRO SUBAREA [illegible]					
[illegible]	[illegible]	[illegible]	[illegible]	[illegible]	5117
		[illegible]	[illegible]	77.0	
11N/34W-19F01 S	[illegible]	[illegible]	[illegible]	33.0	5117
		[illegible]	[illegible]	38.5	
[illegible]	305.0	7-24-64	268.7	36.3	5000
		8-28-64	270.9	34.1	
		9-29-64	[illegible]	32.7	
		10-29-64	270.0	[illegible]	
		12-30-64	[illegible]	33.0	
		2-25-65	269.3	35.7	
		3-31-65	261.9	43.1	
		4-28-65	262.4	42.6	
		6-29-65	267.2	37.8	
11N/35W-05L01 S	[illegible]	[illegible]	[illegible]	[illegible]	5117
		[illegible]	[illegible]	[illegible]	
[illegible]	[illegible]	[illegible]	[illegible]	[illegible]	[illegible]
		[illegible]	[illegible]	21.5	
[illegible]	[illegible]	[illegible]	111.5	118.5	5117
		4-16-65	114.0	116.0	

* [illegible]   ** [illegible]   P Pumping measurement   A Air gauge measurement

GROUND WATER LEVELS AT WELLS

Well Number	Elev. Feet	Date	Water Level Below Land Surface Feet	Water Level Below Datum Feet	Approx. Depth to Water Feet	Measuring Point Description	Use	Use	Water Level Below Datum Feet	Water Level Below Datum Feet	Approx. Depth to Water Feet
LAHONTAN VALLEY UNIT											
19S/18E-28K[illegible]1 M	2020.0**	10-07-64	33.[illegible]	1986.1							5117
29S/18E-28K[illegible]1 M	2020.0**	4-14-65	38.9	1981.1							5117
29S/18E-28L[illegible]1 M	2020.0**	10-07-64	33.[illegible]	1986.1							5117
		4-14-65	27.7	1992.3							
29S/18E-02N[illegible]1 M	1984.[illegible]**	4-14-65	20.3	1963.7							5117
29S/18E-12N[illegible]1 M	1976.0**	4-14-65	163.2	18[illegible].8							5117
29S/19E-29M[illegible]2 M	1943.[illegible]**	10-07-64	11.7	1931.3							5117
		4-14-65	12.0	1931.0							

* Questionable measurement

** Approximate [illegible]

P Pump-[illegible] measurement

A Air-gage measurement

TABLE C-1

GROUND WATER LEVELS AT WELLS

SANTA MARIA-CUYAMA HYDRO UNIT T-12.00

SANTA MARIA HYDRO SUBUNIT T-12.A0

State Well Number	G. S. Elev. in Feet	Date	Dist. G. S. to Water Surface in Feet	Water Surface Elev. in Feet	Agency Supplying Data
09N/33W-08A01 S	725.0	7-23-64	523.4	201.6	5000
		8-27-64	525.3	199.7	
		9-29-64	526.5	198.5	
		10-29-64	526.4	198.6	
		11-20-64	524.3	200.7	
		12-30-64	524.1	200.9	
		1-26-65	523.5	201.5	
		2-25-65	524.4	200.6	
		3-30-65	525.1	199.9	
		4-28-65	524.3	200.7	
		5-27-65	526.0	199.0	
		6-28-65	525.9	199.1	
09N/33W-15D02 S	597.0	7-23-64	400.1	196.9	5000
		9-29-64	401.6	195.4	
		10-29-64	403.0	194.0	
		11-20-64	402.9	194.1	
		12-30-64	403.1	193.9	
		2-25-65	404.0	193.0	
		6-28-65	406.3	190.7	
09N/33W-18C01 S	600.0	7-23-64	522.4	77.6	5000
		10-29-64	523.5	76.5	
		6-28-65	529.4	70.6	
09N/34W-03N01 S	258.0	7-24-64	186.0	72.0	5000
		9-29-64	186.2	71.8	
		10-29-64	186.3	71.7	
		12-30-64	186.2	71.8	
		2-25-65	186.9	71.1	
		3-31-65	186.3	71.7	
		4-28-65	186.4	71.6	
		5-28-65	186.4	71.6	
		6-29-65	186.4	71.6	
09N/34W-06K02 S	161.0	7-24-64	94.1	66.9	5000
		8-31-64	94.3	66.7	
		9-29-64	94.1	66.9	
		10-29-64	94.2	66.8	
		11-23-64	93.9	67.1	
		12-30-64	93.5	67.5	
		1-26-65	94.1*	66.9	
		2-25-65	94.1*	66.9	
		3-31-65	93.7*	67.3	
		4-28-65	94.0*	67.0	
		5-28-65	94.7*	66.3	
		6-29-65	95.0*	66.0	
09N/34W-08H01 S	222.0	7-24-64	149.5*	72.5	5000
		10-29-64	149.8	72.2	
		1-26-65	147.8*	74.2	
		2-25-65	148.2	73.8	
		5-28-65	148.6	73.4	
10N/33W-07P01 S	260.0	9-28-64	128.8	131.2	5000
		10-28-64	129.8	130.2	
		11-19-64	127.3	132.7	
		12-29-64	130.3	129.7	
		1-25-65	126.0	134.0	
		2-24-65	126.7	133.3	
		5-27-65	131.9	128.1	
10N/33W-07R01 S	270.0	10-28-64	137.0	133.0	5000
		11-19-64	139.7	130.3	
		1-25-65	122.3	147.7	
		5-27-65	126.9	143.1	
10N/33W-18G01 S	273.0	7-01-64	122.0*	151.0	5000
		1-01-65	122.4	150.6	
		4-01-65	123.9	149.1	
10N/33W-19G01 S	275.0	7-01-64	171.7	103.3	5000
		7-23-64	178.5*	96.5	
		9-28-64	178.7	96.3	
		10-01-64	179.0	96.0	
		10-28-64	176.6	98.4	
		11-19-64	160.9	114.1	
		12-29-64	166.0	109.0	
		1-01-65	164.7	110.3	
		1-25-65	161.9	113.1	
		2-24-65	164.1	110.9	
		3-30-65	171.1	103.9	
		4-01-65	167.4	107.6	
		4-28-65	165.5	109.5	
		5-27-65	167.0	108.0	
		6-28-65	189.6*	85.4	
10N/33W-20H01 S	300.0	7-23-64	113.7*	186.3	5000
		(CONT.)			
		8-27-64	111.6	188.4	5000
		9-28-64	114.6	185.4	
		10-28-64	113.8	186.2	
		11-20-64	112.3	187.7	
		1-25-65	112.0	188.0	
		2-24-65	113.8	186.2	
		3-30-65	114.3	185.7	
		4-28-65	114.8	185.2	
10N/33W-20L01 S	294.0	7-23-64	155.4	138.6	5000
		8-27-64	158.0	136.0	
		9-29-64	156.6	137.4	
		10-28-64	157.3	136.7	
		11-19-64	155.2	138.8	
		12-29-64	155.3	138.7	
		1-25-65	154.1	139.9	
		2-24-65	155.0	139.0	
		3-30-65	154.6	139.4	
		4-28-65	154.5	139.5	
		5-27-65	158.3	135.7	
		6-28-65	160.4	133.6	
10N/33W-27G01 S	338.0	7-01-64	85.3*	252.7	5000
		1-01-65	96.1	241.9	
		4-01-65	99.7	238.3	
10N/33W-27K02 S	344.0	8-27-64	99.3	244.7	5000
		11-20-64	99.6	244.4	
		2-24-65	100.0	244.0	
10N/33W-28A01 S	325.0	7-01-64	97.5	227.5	5000
		7-23-64	95.1*	229.9	
		8-27-64	94.7*	230.3	
		9-28-64	102.6*	222.4	
		10-01-64	103.0	222.0	
		10-28-64	100.4	224.6	
		11-20-64	98.4	226.6	
		12-29-64	99.5	225.5	
		1-01-65	98.7	226.3	
		1-25-65	100.1	224.9	
		2-24-65	102.8	222.2	
		3-30-65	102.1	222.9	
		4-01-65	100.6	224.4	
		4-28-65	100.9	224.1	
		5-27-65	100.7*	224.3	
		6-28-65	101.8*	223.2	
10N/33W-30G01 S	320.0	7-01-64	218.3*	101.7	5000
		1-01-65	219.0	101.0	
		4-01-65	219.8	100.2	
10N/33W-30H01 S	310.0	7-01-64	216.8*	93.2	5000
		1-01-65	201.0	109.0	
		4-01-65	203.8	106.2	
10N/33W-30M01 S	310.0	7-01-64	228.0*	82.0	5000
		1-01-65	215.9	94.1	
		4-01-65	219.0	91.0	
10N/33W-30R01 S	335.0	7-01-64	208.2	126.8	5000
		1-01-65	203.7	131.3	
		4-01-65	206.2	128.8	
10N/33W-33H01 S	402.0	7-23-64	254.1	147.9	5000
		8-28-64	257.9	144.1	
		9-28-64	252.7	149.3	
		10-28-64	254.4	147.6	
		11-20-64	249.5	152.5	
		12-30-64	248.7	153.3	
		1-26-65	250.7	151.3	
		2-24-65	249.0	153.0	
		3-30-65	249.6	152.4	
		4-28-65	249.6	152.4	
		5-27-65	255.9	146.1	
		6-28-65	259.2*	142.8	
10N/34W-02R01 S	230.0	7-01-64	130.7	99.3	5000
		7-23-64	131.5	98.5	
		8-27-64	132.5	97.5	
		9-28-64	132.5	97.5	
		10-01-64	131.8	98.2	
		10-28-64	131.3	98.7	
		11-19-64	129.7	100.3	
		12-29-64	129.5	100.5	
		1-01-65	129.5	100.5	
		1-25-65	129.1	100.9	
		2-24-65	129.7	100.3	
		(CONT.)			

* Pump operating at time of measurement

** Approximate ground surface elevation

P Pumping measurement

A Air gauge measurement

TABLE C-1

GROUND WATER LEVELS AT WELLS

SANTA MARIA-CUYAMA HYDRO UNIT T-12.00

SANTA MARIA HYDRO SUBUNIT T-12.A0

State Well Number	G.S. Elev. in Feet	Date	Dist. G.S. to Water Surface in Feet	Water Surface Elev. in Feet	Agency Supplying Data
		(CONT.)			
10N/34W-02R01 S	230.0	3-30-65	130.9	99.1	5000
		4-01-65	130.7	99.3	
		4-28-65	130.0	100.0	
		5-27-65	132.4	97.6	
		6-28-65	133.1	96.9	
10N/34W-04R01 S	192.0	8-27-64	143.8*	48.2	5000
		9-28-64	144.5	47.5	
		11-19-64	144.1	47.9	
		12-29-64	143.0	49.0	
		1-25-65	142.2	49.8	
		4-28-65	147.9	44.1	
		5-27-65	143.9	48.1	
10N/34W-06N01 S	152.0	7-01-64	108.9*	43.1	5000
		8-28-64	114.1	37.9	
		10-01-64	110.4	41.6	
		10-29-64	113.7	38.3	
		11-20-64	111.2	40.8	
		1-01-65	105.7	46.3	
		1-26-65	108.3	43.7	
		4-01-65	105.1	46.9	
		5-27-65	110.1	41.9	
10N/34W-09L03 S	189.0	7-01-64	137.4	51.6	5000
		1-01-65	140.5	48.5	
		4-01-65	140.0	49.0	
10N/34W-14F02 S	225.0	7-23-64	166.0	59.0	5000
		8-28-64	168.5	56.5	
		9-29-64	169.2	55.8	
		10-28-64	169.9	55.1	
		11-20-64	169.8	55.2	
		12-29-64	170.1	54.9	
		1-26-65	169.4	55.6	
10N/34W-14F05 S	221.0	7-23-64	161.0	60.0	5000
		8-27-64	164.3	56.7	
		9-29-64	164.3	56.7	
		10-28-64	165.0	56.0	
		11-19-64	165.3	55.7	
		12-29-64	164.9	56.1	
		1-26-65	165.1	55.9	
		2-24-65	164.6	56.4	
		3-31-65	165.5	55.5	
		4-28-65	165.6	55.4	
		5-27-65	166.5	54.5	
10N/34W-20H01 S	182.0	7-24-64	129.8*	52.1	5000
		8-27-64	130.8*	49.2	
		9-29-64	132.4	49.6	
		10-29-64	132.8	49.2	
		11-20-64	131.4	50.6	
		12-30-64	129.9	52.1	
		1-26-65	128.9	53.1	
		2-25-65	128.3	53.7	
		3-31-65	129.6	52.4	
		4-28-65	129.3	52.7	
		5-27-65	131.2	50.8	
		6-29-65	132.9	49.1	
10N/34W-22R01 S	217.0	7-01-64	160.5*	56.5	5000
		1-01-65	162.1	54.9	
		4-01-65	162.2	54.8	
10N/34W-23H01 S	242.0	7-01-64	178.5*	63.5	5000
		8-27-64	176.9	65.1	
		9-28-64	173.6	68.4	
		10-01-64	173.5	68.5	
		10-28-64	171.8	70.2	
		11-19-64	166.6	75.4	
		12-29-64	165.3	76.7	
		1-01-65	165.0	77.0	
		1-25-65	165.6	76.4	
		2-24-65	167.8	74.2	
		3-30-65	172.7*	69.3	
		4-01-65	166.5	75.5	
		4-28-65	169.9	72.1	
		5-27-65	176.4	65.6	
10N/34W-24K02 S	244.0	7-01-64	166.3	77.7	5000
		1-01-65	156.5	87.5	
		4-01-65	161.0	83.0	
10N/34W-24K03 S	245.0	7-01-64	154.2*	90.8	5000
		1-01-65	159.4	85.6	
		4-01-65	162.3	82.7	

SANTA MARIA HYDRO SUBUNIT T-12.A0

State Well Number	G.S. Elev. in Feet	Date	Dist. G.S. to Water Surface in Feet	Water Surface Elev. in Feet	Agency Supplying Data
10N/35W-06A01 S	72.0	7-24-64	14.4	57.6	5000
		8-31-64	14.8	57.2	
		9-29-64	15.1	56.9	
		10-29-64	15.2	56.8	
		11-20-64	15.0	57.0	
		12-30-64	15.1	56.9	
		1-26-65	14.8	57.2	
		2-25-65	15.0	57.0	
		3-31-65	15.2	56.8	
		4-28-65	15.0	57.0	
		5-28-65	14.9	57.1	
		6-29-65	14.6	57.4	
10N/35W-06A02 S	72.0	7-23-64	14.6	57.4	5000
		8-31-64	15.1	56.9	
		9-29-64	15.3	56.7	
		10-29-64	15.5	56.5	
		11-20-64	15.3	56.7	
		12-30-64	15.3	56.7	
		1-26-65	15.1	56.9	
		2-25-65	15.2	56.8	
		3-31-65	15.4	56.6	
		4-28-65	15.2	56.8	
		5-28-65	15.2	56.8	
		6-29-65	14.8	57.2	
10N/35W-06A03 S	72.0	7-24-64	38.1	33.9	5000
		8-31-64	37.2	34.8	
		9-29-64	35.7	36.3	
		10-29-64	33.9	38.1	
		11-20-64	28.9	43.1	
		12-30-64	28.1	43.9	
		1-26-65	27.5	44.5	
		2-25-65	30.0	42.0	
		3-31-65	31.7	40.3	
		4-28-65	31.7	40.3	
		5-28-65	33.0	39.0	
		6-29-65	38.1	33.9	
10N/35W-07F01 S	48.0	7-01-64	26.4	21.6	5000
		8-28-64	29.4	18.6	
		10-01-64	27.8	20.2	
		10-29-64	22.9	25.1	
		12-30-64	21.0	27.0	
		1-01-65	19.0	29.0	
		1-26-65	17.6	30.4	
		3-31-65	22.2	25.8	
		4-01-65	20.2	27.8	
		4-28-65	21.7	26.3	
		6-29-65	26.8	21.2	
10N/35W-07G03 S	53.0	7-24-64	39.4*	13.6	5000
		8-28-64	39.8	13.2	
		9-29-64	36.5	16.5	
		10-29-64	33.4	19.6	
		11-20-64	29.3	23.7	
		12-30-64	27.5	25.5	
		1-25-65	27.8	25.2	
		2-24-65	32.7	20.3	
		3-31-65	34.0	19.0	
		4-28-65	32.3	20.7	
		5-28-65	38.0	15.0	
		6-29-65	37.1	15.9	
10N/35W-09E01 S	88.0	7-01-64	63.8	24.2	5000
		7-24-64	74.2*	13.8	
		8-28-64	64.4	23.6	
		9-29-64	61.7	26.3	
		10-01-64	64.0	24.0	
		10-29-64	56.1	31.9	
		11-20-64	52.0	36.0	
		12-30-64	50.5	37.5	
		1-01-65	50.0	38.0	
		1-26-65	50.0	38.0	
		2-25-65	56.4	31.6	
		3-31-65	55.4	32.6	
		4-01-65	52.3	35.7	
		4-28-65	56.7	31.3	
		5-28-65	62.4	25.6	
10N/35W-09N01 S	87.0	1-01-65	45.0	42.0	5000
		4-01-65	47.2	39.8	
10N/35W-09N03 S	87.0	7-24-64	13.4	73.6	5000
		8-31-64	13.6	73.4	
		9-29-64	13.4	73.6	
		10-29-64	12.9	74.1	
		11-23-64	13.0	74.0	
		(CONT.)			

* Questionable measurement

** Approximate [illegible]

1 Pump [illegible] measurement

A Approximate measurement

TABLE C-1

GROUND WATER LEVELS AT WELLS

SANTA MARIA-SOYAMA HYDRO UNIT T-12.00

SANTA MARIA HYDRO SUBUNIT T-12.A0

State Well Number	G S Elev in Feet	Date	Dist G S to Water Surface in Feet	Water Surface Elev in Feet	Agency Supplying Data
10N/35W-09N 1 S	97.0	(CONT.) 12-30-64	14.9	72.1	5000
		1-26-65	15.3	71.7	
		2-25-65	15.5	71.5	
		3-31-65	13.6	73.4	
		4-28-65	13.9	73.1	
		5-28-65	13.7*	73.3	
		6-29-65	15.5*	71.5	
10N/35W-09N 4 S	87.0	7-24-64	42.7	44.3	5000
		8-31-64	41.6	45.4	
		9-29-64	40.4	46.6	
		10-29-64	38.9	48.1	
		11-23-64	34.5	52.5	
		12-30-64	34.0	53.0	
		1-26-65	33.8	53.2	
		2-25-65	38.8	48.2	
		3-31-65	37.5	49.5	
		4-28-65	37.8	49.2	
		5-28-65	40.8*	46.2	
		6-29-65	42.4*	44.6	
10N/35W-13M01 S	138.0	7-01-64	99.1*	38.9	5000
		1-01-65	93.2	44.8	
		4-01-65	93.6	44.4	
10N/35W-21B01 S	94.0	7-01-64	62.5*	31.5	5000
		7-24-64	61.6*	32.4	
		10-01-64	59.8*	34.2	
		11-23-64	45.4	48.6	
		1-01-65	43.6	50.4	
		1-26-65	43.7	50.3	
		3-31-65	50.5*	43.5	
		4-01-65	44.0	50.0	
		4-28-65	52.5	41.5	
		6-29-65	59.4	34.6	
10N/35W-24B01 S	144.0	10-29-64	104.3	39.7	5000
		11-23-64	100.6	43.4	
		12-30-64	103.7	40.3	
		1-01-65	98.7	45.3	
		1-26-65	97.5	46.5	
		3-31-65	100.1	43.9	
		4-01-65	99.3	44.7	
		4-28-65	101.3	42.7	
		5-28-65	105.0	39.0	
10N/36W-02G01 S	15.0	7-24-64	9.3	5.7	5000
		8-31-64	8.3	6.7	
		9-29-64	7.5	7.5	
		10-29-64	7.0	8.0	
		11-20-64	5.1	9.9	
		12-30-64	3.4	11.6	
		1-26-65	4.6	10.4	
		2-25-65	5.1	9.9	
		3-31-65	5.8	9.2	
		4-28-65	4.9	10.1	
		5-28-65	7.7	7.3	
		6-29-65	8.4	6.6	
10N/36W-02G02 S	15.0	7-24-64	11.1	3.9	5000
		8-31-64	11.3	3.7	
		9-29-64	11.4	3.6	
		10-29-64	11.2	3.8	
		11-20-64	11.0	4.0	
		12-30-64	10.9	4.1	
		1-26-65	10.7	4.3	
		2-25-65	10.8	4.2	
		3-31-65	10.8	4.2	
		4-28-65	10.6	4.4	
		5-28-65	10.8	4.2	
		6-29-65	11.1	3.9	
10N/36W-12K02 S	30.0	7-24-64	2.2	27.8	5000
		8-31-64	2.7	27.3	
		9-29-64	2.5	27.5	
		10-29-64	1.9	28.1	
		11-23-64	1.7	28.3	
		12-30-64	1.8	28.2	
		1-26-65	1.9	28.1	
		2-25-65	1.6	28.4	
		3-31-65	1.8	28.2	
		4-28-65	1.4	28.6	
		5-28-65	1.9	28.1	
		6-29-65	1.8	28.2	
10N/36W-12K03 S	30.0	7-24-64	3.3	26.7	5000
		8-31-64	3.5	26.5	
		(CONT.)			

State Well Number	G S Elev in Feet	Date	Dist G S to Water Surface in Feet	Water Surface Elev in Feet	Agency Supplying Data
10N/36W-12K03 S	30.0	(CONT.) 9-29-64	3.7	26.3	5000
		10-29-64	3.0	27.0	
		11-23-64	3.2	26.8	
		12-30-64	2.5	27.5	
		1-26-65	3.3	26.7	
		2-25-65	2.8	27.2	
		3-31-65	3.0	27.0	
		4-28-65	2.6	27.4	
		5-28-65	3.0	27.0	
		6-29-65	2.8	27.2	
10N/36W-12P01 S	28.0	8-31-64	FLOW		5000
		9-29-64	FLOW		
		11-23-64	FLOW		
		1-26-65	FLOW		
		2-25-65	FLOW		
		3-31-65	FLOW		
		4-28-65	1.3	26.7	
		5-28-65	4.0	24.0	
11N/34W-30001 S	148.0	7-01-64	104.4*	43.6	5000
		1-01-65	105.5	42.5	
		4-01-65	103.8	44.2	
11N/34W-34J02 S	209.0	7-23-64	109.1	99.9	5000
		8-27-64	109.9	99.1	
		9-28-64	108.3	100.7	
		10-28-64	109.4	99.6	
		11-19-64	108.5	100.5	
		12-29-64	108.5	100.5	
		1-25-65	108.4	100.6	
		2-24-65	109.2	99.8	
		3-30-65	108.7	100.3	
		4-28-65	109.6	99.4	
		5-27-65	109.8	99.2	
		6-28-65	109.8	99.2	
11N/35W-19C02 S	43.0	7-24-64	10.1	32.9	5000
		8-28-64	10.1	32.9	
		9-29-64	10.2	32.8	
		10-29-64	10.3	32.7	
		11-20-64	10.0	33.0	
		12-30-64	10.5	32.5	
		1-26-65	10.0	33.0	
		2-25-65	9.9	33.1	
		3-31-65	10.1	32.9	
		4-28-65	9.8	33.2	
		5-28-65	10.0	33.0	
		6-29-65	9.9	33.1	
11N/35W-20E01 S	49.0	7-01-64	28.7	20.3	5000
		9-29-64	28.4	20.6	
		10-01-64	26.6	22.4	
		10-29-64	25.0	24.0	
		11-20-64	20.1	28.9	
		12-30-64	18.9	30.1	
		1-01-65	19.1	29.9	
		1-26-65	19.2	29.8	
		2-01-65	18.5	30.5	
		3-31-65	23.5	25.5	
		4-01-65	21.9	27.1	
		4-28-65	20.6	28.4	
11N/35W-20K03 S	53.0	7-24-64	4.3	48.7	5000
		8-28-64	3.6	49.4	
		9-29-64	4.3	48.7	
		10-29-64	3.6	49.4	
		11-20-64	3.7	49.3	
		12-30-64	4.1	48.9	
		1-26-65	3.9	49.1	
		2-25-65	1.7	51.3	
		3-31-65	4.7	48.3	
		4-28-65	4.4	48.6	
		5-28-65	5.0	48.0	
		6-29-65	4.4	48.6	
11N/35W-25H01 S	135.0	7-24-64	72.5	62.5	5000
		8-28-64	72.9	62.1	
		9-29-64	72.8	62.2	
		10-29-64	72.8	62.2	
		11-20-64	72.7	62.3	
		12-30-64	72.8	62.2	
		1-26-65	73.0	62.0	
		2-25-65	72.9	62.1	
		3-31-65	73.2	61.8	
		4-28-65	73.3	61.7	
		5-27-65	74.1	60.9	
		(CONT.)			

* Pumping measurement

** [illegible]

P Pumping measurement

A Air gauge measurement

TABLE [illegible]

GROUND WATER LEVELS AT WELLS

State Well Number	Land Surface Elev. (Feet)	Date	Depth to Water Below Land Surface (Feet)	Water Surface Elev. (Feet)	Approx. Depth of Well (Feet)
SANTA MARIA-SOLVANG HYDROLOGIC UNIT T-12.00					
SANTA MARIA HYDROLOGIC SUBUNIT T-12.A0					
		(CONT.)			
11N/35W-25H01 S	135.0	6-29-65	73.8	61.2	5000
11N/35W-26M02 S	106.0	7-24-64	89.7*	16.3	5000
		8-28-64	90.4*	15.6	
		9-29-64	77.7	28.3	
		10-29-64	74.8	31.2	
		11-20-64	72.9	33.1	
		12-30-64	69.9	36.1	
		1-26-65	68.5	37.5	
		2-25-65	81.8*	24.2	
		3-31-65	82.2*	23.8	
		4-28-65	73.0	33.0	
		5-27-65	77.1	28.9	
		6-29-65	78.0*	28.0	
11N/35W-28F02 S	80.0	7-24-64	27.2*	52.8	5000
		8-28-64	27.5*	52.5	
		9-29-64	27.1*	52.9	
		10-29-64	26.9	53.1	
		11-20-64	26.3	53.7	
		12-30-64	26.1	53.9	
		1-26-65	26.0	54.0	
		2-25-65	25.6	54.4	
		3-31-65	27.1	52.9	
		4-28-65	27.0	53.0	
		5-27-65	28.0*	52.0	
		6-29-65	28.7*	51.3	
11N/35W-28M01 S	77.0	7-01-64	45.7*	31.3	5000
		1-01-65	43.2	33.8	
		4-01-65	45.7	31.3	
11N/35W-33C04 S	80.0	7-24-64	19.2	60.8	5000
		8-28-64	19.1	60.9	
		9-29-64	19.1	60.9	
		10-29-64	19.1	60.9	
		11-20-64	19.3	60.7	
		12-30-64	18.9	61.1	
		1-26-65	18.9	61.1	
		2-25-65	19.2	60.8	
		3-31-65	19.4	60.6	
		4-28-65	19.1	60.9	
		5-28-65	19.4	60.6	
		6-29-65	19.2	60.8	
11N/35W-33G01 S	91.0	7-01-64	60.2*	30.8	5000
		9-29-64	61.8	29.2	
		10-01-64	62.6	28.4	
		10-29-64	58.6	32.4	
		11-20-64	55.9	35.1	
		12-30-64	53.0	38.0	
		1-01-65	54.2	36.8	
		1-26-65	52.4	38.6	
		2-25-65	55.9	35.1	
		3-31-65	56.8	34.2	
		4-01-65	56.4	34.6	
		4-28-65	57.2	33.8	
		5-28-65	60.8	30.2	
11N/35W-35A01 S	123.0	7-01-64	87.3*	35.7	5000
		1-01-65	82.7	40.3	
		4-01-65	83.7	39.3	
SISQUOC HYDROLOGIC SUBUNIT T-12.B0					
09N/32W-7N01 S	422.[illegible]	7-01-64	119.0	303.6	5000
		8-27-64	122.1	299.[illegible]	
		10-01-64	152.0*	270.0	
		10-28-64	124.2	297.8	
		11-20-64	120.1	301.9	
		12-29-64	122.1	299.[illegible]	
		1-01-65	120.4	301.6	
		1-25-65	120.2	301.8	
		2-24-65	120.4	301.6	
		3-30-65	121.3	300.7	
		4-01-65	121.6	300.4	
		4-28-65	120.7	301.3	
		5-27-65	119.7	302.3	
		6-28-65	122.5	299.5	
09N/32W-17G01 S	447.0	8-27-64	70.8P	376.2	5000
		10-28-64	71.2	375.8	
		12-29-64	68.9	378.1	
		2-24-65	70.3	376.7	
		4-28-65	75.1	371.9	
		5-27-65	68.2	378.8	
		6-28-65	65.4	381.6	
09N/32W-22D01 S	490.0	7-23-64	38.1	451.9	5000
		8-28-64	38.7	451.3	
		9-28-64	39.9	450.1	
		10-28-64	38.4	451.6	
		11-20-64	38.7	451.3	
		12-29-64	38.2	451.8	
		1-25-65	38.3	451.7	
		2-24-65	38.5	451.5	
		3-30-65	39.8	450.2	
		4-28-65	33.6	456.4	
		5-27-65	30.7	459.3	
		6-28-65	30.5	459.5	
09N/32W-23K01 S	532.[illegible]	8-27-64	28.0	504.0	5000
		10-28-64	28.3	503.7	
		11-20-64	27.9	504.1	
		1-25-65	27.7	504.3	
		2-24-65	26.2	505.8	
		3-30-65	24.8*	507.2	
		4-28-65	16.5	515.5	
		5-27-65	13.2	518.8	
		6-28-65	14.6	517.4	
09N/33W-02A01 S	378.7	7-01-64	100.0	278.7	5000
		7-23-64	103.2*	275.5	
		8-27-64	105.9	272.8	
		9-28-64	107.9	270.8	
		10-01-64	102.7	276.0	
		10-28-64	103.3	275.4	
		11-20-64	109.0	269.7	
		12-29-64	109.9	268.8	
		1-01-65	109.0	269.7	
		1-25-65	108.8	269.9	
		2-24-65	108.9	269.8	
		3-30-65	110.4	268.3	
		4-01-65	109.5	269.2	
		4-28-65	106.4	272.3	
		5-27-65	100.5	278.2	
		6-28-65	103.8*	274.9	

* Questionable measurement ** Approximate ground surface elevation P Pumping measurement A Air gauge measurement

TABLE G-1

GROUND WATER LEVELS AT WELLS

SANTA MARIA-CUYAMA HYDRO UNIT T-12.00

CUYAMA VALLEY HYDRO SUBUNIT T-12.00

State Well Number	G S Elev - Feet	Date	Dist G S to Water Surface - Feet	Water Surface Elev - Feet	Agency Supplying Data
27N/23W-14N01 S	3850.0	12-10-64	88.4	3761.6	5121
		6-10-65	89.5	3760.5	
27N/23W-16R01 S	3714.0	12-10-64	41.0	3673.0	5121
		6-10-65	39.3	3674.7	
27N/23W-19Q02 S	3600.0	12-10-64	49.0	3551.0	5121
		6-10-65	45.9	3554.1	
27N/24W-13C02 S	3418.0	7-03-64	39.0*	3379.0	5000
		8-27-64	29.0	3389.0	
		9-28-64	39.7*	3378.3	
		11-19-64	30.8	3387.2	
		12-29-64	31.0	3387.0	
		1-25-65	31.4	3386.6	
		2-24-65	32.0	3386.0	
		4-27-65	26.9	3391.1	
27N/24W-13Q01 S	3536.0	12-10-64	20.2	3515.8	5121
		6-10-65	13.3	3522.7	
28N/24W-08L01 S	3050.0	7-23-64	131.8	2918.2	5000
		8-27-64	134.6	2915.4	
		9-28-64	135.9	2914.1	
		10-28-64	137.5	2912.5	
		11-19-64	138.6	2911.4	
		12-29-64	140.0	2910.0	
		1-25-65	140.7	2909.3	
		2-24-65	144.2	2905.8	
		3-30-65	143.2	2906.8	
		4-27-65	140.6	2909.4	
		5-27-65	138.1	2911.9	
		6-28-65	139.8	2910.2	
28N/24W-17B01 S	3132.0	12-10-64	194.5	2937.5	5121
		6-10-65	198.0	2934.0	
28N/24W-17G01 S	3136.0	12-10-64	176.5	2959.5	5121
		6-10-65	176.5	2959.5	
28N/24W-35N01 S	3390.0	12-10-64	46.0	3344.0	5121
		6-10-65	39.8	3350.2	
28N/24W-33M01 S	3050.0	7-23-64	180.4	2869.6	5000
		8-27-64	180.9	2869.1	
		9-28-64	181.6	2868.4	
		10-28-64	182.0	2868.0	
		2-24-65	183.3	2866.7	
		3-30-65	178.6	2871.4	
		4-27-65	184.3	2865.7	
28N/25W-13B01 S	2700.0	7-23-64	106.2*	2593.8	5000
		8-27-64	106.8	2593.2	
		10-28-64	105.7	2594.3	
		11-19-64	104.8	2595.2	
		12-29-64	104.4	2595.6	
		1-25-65	103.9	2596.1	
		2-24-65	104.4	2595.6	
		3-30-65	103.8	2596.2	
		4-27-65	104.3	2595.7	
		5-27-65	105.7	2594.3	
		6-28-65	107.4	2592.6	
28N/26W-01F02	2600.0	9-28-64	291.7	2308.3	[illegible]
		11-19-64	290.8	2309.2	
		2-24-65	289.6	2310.4	
		5-27-65	290.8*	2309.2	
28N/26W-04J01 S	2575.0	8-27-64	296.8	2278.2	5000
		10-28-64	296.9	2278.1	
		11-19-64	296.8	2278.2	
		12-29-64	296.9	2278.1	
		1-25-65	297.0	2278.0	
		5-27-65	296.9	2278.1	
		6-28-65	297.0	2278.0	
28N/26W-08P01 S	2393.0	7-23-64	91.6	2301.4	5000
		8-27-64	92.3	2300.7	
		9-28-64	93.3	2299.7	
		10-28-64	91.4	2301.6	
		11-19-64	92.2	2300.8	
		1-25-65	91.9	2301.1	
		2-24-65	92.0	2301.0	
		3-30-65	92.3	2300.7	
		4-27-65	91.5	2301.5	
		5-27-65	91.4	2301.6	
		6-28-65	91.4	2301.6	

CUYAMA VALLEY HYDRO SUBUNIT T-12.00

State Well Number	G S Elev - Feet	Date	Dist G S to Water Surface - Feet	Water Surface Elev - Feet	Agency Supplying Data
10N/25W-24E01 S	2471.0	7-23-64	269.2	2201.8	5000
		8-27-64	269.5	2201.5	
		9-28-64	269.2	2201.8	
		10-28-64	271.2	2199.8	
		11-19-64	291.9*	2179.1	
		12-29-64	272.5	2198.5	
		1-25-65	280.7*	2190.3	
		2-24-65	283.2*	2187.8	
		3-30-65	273.8	2197.2	
		4-27-65	274.0	2197.0	
		5-27-65	282.9	2188.1	
		6-28-65	287.0	2184.0	
10N/25W-30P01 S	2340.0	7-23-64	163.4*	2176.6	5000
		8-27-64	163.8	2176.2	
		9-28-64	164.8*	2175.2	
		10-28-64	160.9*	2179.1	
		11-19-64	151.6	2188.4	
		12-29-64	149.2	2190.8	
		1-25-65	148.9	2191.1	
		2-24-65	158.8*	2181.2	
		3-30-65	151.7*	2188.3	
		4-27-65	159.0*	2181.0	
		5-27-65	155.9	2184.1	
		6-28-65	167.0*	2173.0	
10N/26W-04R01 S	2110.0	7-23-64	44.8*	2065.2	5000
		9-28-64	45.0	2065.0	
		10-28-64	40.2	2069.8	
		12-29-64	33.2	2076.8	
		1-25-65	32.0	2078.0	
		2-24-65	39.2*	2070.8	
		3-30-65	39.6*	2070.4	
		6-28-65	42.3	2067.7	
10N/26W-16Q01 S	2206.0	7-23-64	63.2	2142.8	5000
		8-27-64	65.3	2140.7	
		9-28-64	63.7	2142.3	
		10-28-64	62.5	2143.5	
		11-19-64	59.9	2146.1	
		12-29-64	57.5	2148.5	
		1-25-65	56.9	2149.1	
		2-24-65	57.4	2148.6	
		3-30-65	59.0	2147.0	
		4-27-65	59.1	2146.9	
		5-27-65	62.6	2143.4	
		6-28-65	64.2	2141.8	
10N/26W-22A01 S	2200.0	7-23-64	48.7	2151.3	5000
		8-27-64	47.9	2152.1	
		9-28-64	47.2	2152.8	
		10-28-64	46.4	2153.6	
		11-19-64	44.3	2155.7	
		12-29-64	43.0	2157.0	
		1-25-65	42.5	2157.5	
		2-24-65	44.5	2155.5	
		3-30-65	47.3	2152.7	
		4-27-65	46.1	2153.9	
		5-27-65	49.1	2150.9	
		6-28-65	51.2	2148.8	
10N/26W-27N01 S	2350.0	7-23-64	151.5	2198.5	5000
		8-27-64	146.3	2203.7	
		9-28-64	146.6	2203.4	
		10-28-64	146.5	2203.5	
		12-29-64	147.0	2203.0	
		1-25-65	147.4	2202.6	
		2-24-65	147.3	2202.7	
		3-30-65	147.5	2202.5	
		5-27-65	148.0	2202.0	
10N/27W-11C01 S	1960.0	10-28-64	32.2	1927.8	5000
		11-19-64	30.9	1932.1	
		1-25-65	29.4	1933.6	
		2-24-65	31.9	1931.1	
		3-30-65	32.0	1928.0	
		5-27-65	32.1	1927.9	
10N/27W-12R01 S	2046.0	7-23-64	78.9	1967.1	5000
		9-28-64	81.6	1964.4	
		10-28-64	79.0	1967.0	
		11-19-64	76.9	1969.1	
		12-29-64	74.5	1971.5	
		2-24-65	77.0	1969.0	
		4-27-65	71.6	1974.4	
		6-28-65	80.1*	1965.9	

* [illegible]

** [illegible]

[illegible]

[illegible]

TABLE [illegible]

GROUND WATER LEVELS AT WELLS

State Well Number	G.S. Elev. in Feet	Date	Dist. G.S. to Water Surface in Feet	Water Surface Elev. in Feet	Approx. Pumping Data
			SAN ANTONIO HYDRO UNIT		T-13.00
08N/32W-30H07 S	563.0	8-31-64	37.0	526.0	5000
		9-29-64	33.6	529.4	
		12-30-64	33.3	529.7	
		1-26-65	25.1	537.9	
		2-25-65	28.4	534.6	
		3-31-65	32.4	530.6	
		5-28-65	26.7	536.3	
		6-29-65	31.3	531.7	
08N/32W-35Q01 S	745.0	7-24-64	166.5	578.5	5000
		9-29-64	165.6	579.4	
		10-29-64	168.9	576.1	
		11-23-64	155.1	589.9	
		12-30-64	161.9	583.1	
		2-25-65	162.4	582.6	
		3-31-65	162.3	582.7	
		4-28-65	142.9	602.1	
		5-28-65	160.6	584.4	
		6-29-65	163.6	581.4	
08N/33W-20Q01 S	408.0	7-24-64	38.0	370.0	5000
		8-31-64	30.5	377.5	
		9-29-64	27.9	380.1	
		10-29-64	30.4	377.6	
		11-23-64	30.4	377.6	
		12-30-64	30.2	377.8	
		1-26-65	30.1	377.9	
		2-25-65	31.4	376.6	
		3-31-65	31.2	376.8	
		4-28-65	30.2	377.8	
		5-28-65	31.1	376.9	
		6-29-65	33.1	374.9	
08N/33W-20R01 S	408.0	7-24-64	39.1	368.9	5000
		10-29-64	27.3	380.7	
		11-23-64	27.7	380.3	
		12-30-64	27.1	380.9	
		3-31-65	28.8	379.2	
08N/34W-10J01 S	118.0	6-29-65	11.8	106.2	5000
08N/34W-23B01 S	315.0	7-24-64	24.5	290.5	5000
		8-31-64	25.8	289.2	
		9-29-64	24.9	290.1	
		10-29-64	22.1	292.9	
		11-23-64	21.5	293.5	
		12-30-64	20.9	294.1	
		1-26-65	20.9	294.1	
		2-25-65	21.4	293.6	
		3-31-65	25.3	289.7	
		4-28-65	21.3	293.7	
		5-28-65	25.0	290.0	
		6-29-65	22.5	292.5	
08N/35W-15E03 S	60.0	6-29-65	41.7	18.3	5000
08N/35W-16E01 S	50.0	6-29-65	28.7	21.3	5000

* Questionable measurement

** Approximate [illegible] the elevation

[illegible] Pumping measurement

[illegible] Approximate measurement

GROUND WATER LEVELS AT WELLS

Well Number	Land Elev. in Feet	Date	Depth to Water Surface in Feet	Water Surface Elev. in Feet	Agency Sounding Data
			SANTA YNEZ HYDRO UNIT		
LOMPOC HYDRO SUBUNIT			T-14.00		
06N/34W-24F01 S	331.0	11-23-64	30.8*	299.2	5000
		12-28-64	[illegible]	320.8	
		1-25-65	[illegible]	329.5	
		2-24-65	[illegible]	327.6	
		3-26-65	4.2	325.8	
		4-27-65	[illegible]	324.6	
06N/34W-[illegible]	97.0	8-26-64	59.5	37.5	5000
		9-23-64	59.7	37.3	
		10-26-64	59.6	37.4	
		11-24-64	59.4	37.6	
		12-23-64	58.2	38.8	
		1-26-65	57.8	39.2	
		2-24-65	58.1	38.9	
		3-29-65	58.9	38.1	
		4-28-65	59.0	38.0	
		5-26-65	59.2	37.8	
		6-29-65	59.2	37.8	
06N/34W-26C02 S	99.8	7-28-64	76.7	23.1	5000
		8-26-64	74.7	25.1	
		9-23-64	71.9	27.9	
		10-26-64	70.7	29.1	
		11-24-64	67.[illegible]	32.[illegible]	
		12-23-64	66.8	33.0	
		1-26-65	65.0	34.8	
		2-24-65	66.4	33.4	
		3-29-65	73.9	25.9	
		4-28-65	68.3	31.5	
		5-25-65	67.9	31.9	
		6-29-65	67.5	32.3	
07N/33W-[illegible] S	235.2	7-28-64	161.8	73.4	5000
		8-24-64	161.9	73.3	
		9-28-64	162.0	73.2	
		11-02-64	162.0	73.2	
		11-18-64	162.1	73.1	
		12-15-64	161.8	73.4	
		1-28-65	162.1	73.1	
		2-26-65	161.[illegible]	73.[illegible]	
		3-31-65	161.2	74.0	
		4-29-65	161.8	73.4	
		5-27-65	162.2	73.0	
		6-30-65	162.7	72.5	
07N/34W-04H[illegible] S	300.0	10-29-64	237.9	62.1	5000
		11-27-64	239.6	60.4	
		2-26-65	238.1	61.9	
		3-30-65	242.9	57.1	
		4-30-65	241.1	58.9	
		5-27-65	244.6	55.4	
		6-30-65	244.1	55.9	
07N/34W-12E01 S	386.0	8-24-64	309.2	76.8	5000
		11-02-64	310.0	76.0	
		12-30-64	309.9	76.1	
		1-28-65	310.1	75.9	
		3-31-65	309.9	76.1	
		4-29-65	310.4	75.6	
		5-27-65	310.3	75.7	
		6-30-65	313.1	72.9	
07N/34W-14F03 S	268.0	8-24-64	208.9	61.1	5000
		9-28-64	208.1	59.9	
		11-02-64	207.6	60.4	
		11-18-64	207.6	60.4	
		2-26-65	208.2	59.8	
		3-31-65	207.3	60.7	
		4-29-65	208.4	59.6	
		5-27-65	219.8*	48.2	
07N/34W-20N02	50.0	7-31-64	17.7	32.3	5000
		8-27-64	16.3	33.7	
		9-28-64	17.3	32.7	
		10-29-64	18.4	31.6	
		11-25-64	17.3	32.7	
		12-30-64	21.0	29.0	
		1-28-65	17.7	32.3	
		2-26-65	19.0	31.0	
		3-30-65	19.5	30.5	
		4-30-65	15.2	34.8	
		5-27-65	16.3	33.7	
		6-30-65	18.1	31.9	
07N/34W-20N[illegible]	64.0	7-31-64	27.2	34.8	5000
		8-27-64	26.7	35.3	
		9-28-64	27.1	34.7	
		10-29-64	27.7	34.3	
		11-25-64	27.[illegible]	34.5	
		(CONT.)			
07N/34W-20N03 S	62.0	(CONT.) 12-30-64	27.9	34.1	5000
		3-30-65	28.[illegible]	33.6	
		4-30-65	25.5	36.5	
		5-27-65	25.8	36.2	
		6-30-65	26.3	35.7	
07N/34W-21E01 S	42.0	7-31-64	33.0	49.0	5000
		8-27-64	33.5	48.5	
		9-28-64	34.0	48.0	
		10-29-64	34.0	48.0	
		11-25-64	33.1	48.9	
		1-28-65	31.6	50.4	
		2-26-65	31.6	50.4	
		3-30-65	34.6	47.4	
		4-30-65	25.4	56.6	
		5-27-65	30.4	51.6	
		6-30-65	31.5	50.5	
07N/34W-22F02 S	89.6	8-18-64	39.9	49.7	5005
		10-20-64	39.7	49.9	
		11-17-64	39.3	50.3	
		12-15-64	39.5	50.1	
		1-20-65	38.6	51.0	
		2-18-65	39.1	50.5	
		3-24-65	39.5	50.1	
		5-18-65	37.9	51.7	
07N/34W-[illegible] S	89.0	7-31-64	35.5	54.5	5000
		8-27-64	35.3	54.7	
		9-28-64	35.4	54.6	
		10-29-64	35.3	54.7	
		11-22-64	35.2	54.8	
		12-30-64	35.2	54.8	
07N/34W-2[illegible] S	93.0	7-14-64	26.5	66.5	5005
		8-18-64	30.3	62.7	
		9-16-64	32.3	60.7	
		10-20-64	32.8	60.2	
		11-17-64	32.4	60.6	
		12-15-64	32.8	60.2	
		1-20-65	33.0	60.0	
		2-18-65	33.1	59.9	
		3-24-65	34.2	58.8	
		5-18-65	32.8	60.2	
		6-17-65	33.3	59.7	
07N/34W-22G04 S	82.7	7-13-64	18.7	64.0	5005
		7-31-64	19.0	63.7	5000
		8-18-64	18.8	63.9	5005
		8-27-64	19.1	63.6	5000
		9-16-64	18.7	64.0	5005
		9-28-64	19.2	63.5	5000
		10-20-64	18.9	63.8	5005
		10-29-64	19.3	63.4	5000
		11-17-64	19.1	63.6	5005
		11-27-64	19.4	63.3	5000
		12-15-64	19.3	63.4	5005
		1-20-65	19.3	63.4	
		1-28-65	19.6	63.1	5000
		2-17-65	19.5	63.2	5005
		2-26-65	19.7	63.0	5000
		3-24-65	19.5	63.2	5005
		3-30-65	20.0	62.7	5000
		4-30-65	20.0	62.7	
		5-18-65	19.4	63.3	5005
		5-27-65	19.7	63.0	5000
		6-16-65	19.5	63.2	5005
		6-30-65	19.5	63.2	5000
07N/34W-22G05 S	69.4	7-13-64	9.5	59.9	5005
		8-18-64	10.2	59.2	
		9-16-64	10.7	58.7	
		10-20-64	11.4	58.0	
		11-17-64	12.0	57.4	
		12-15-64	12.5	56.9	
		1-20-65	12.6	56.8	
		2-17-65	12.7	56.7	
		3-24-65	13.1	56.3	
		5-18-65	8.4	60.5	
		6-16-65	8.1	61.3	
07N/34W-22G06 S	69.5	7-14-64	10.1	59.5	5005
		8-18-64	10.5	59.1	
		9-16-64	10.8	58.8	
		10-20-64	11.2	58.4	
		11-17-64	10.6	59.0	
		12-15-64	11.9	57.7	
		(CONT.)			

* [illegible] ** [illegible] S - Pumping measurement. A - A gauge measurement.

GROUND WATER LEVELS AT WELLS

Local Number	Land Surface Elev.	Date	Depth to Water Below Land Surface	Water Surface Elev.	Source Aquifer Code
			[illegible]		
COMPOSITE HYDROGRAPH SUBUNIT		T-14.A0			
		(CONT.)			
07N/34W-20[illegible]	64.6	1-20-65	11.8	57.8	[illegible]
		2-17-65	10.7	[illegible]	
		3-24-65	10.9	[illegible]	
		5-18-65	4.9	64.7	
		6-16-65	7.1	62.5	
07N/34W-23[illegible] S	[illegible]	10-21-64	39.7*	63.7	5005
		3-24-65	41.2*	62.2	
07N/34W-23002 S	112.0	7-14-64	47.7	64.3	5005
		8-18-64	47.6	64.4	
		9-16-64	47.5	64.5	
		10-21-64	47.9	64.1	
		11-17-64	47.6	64.4	
		12-16-64	47.2	64.8	
		1-20-65	47.0	65.0	
		2-18-65	47.8	64.2	
		3-24-65	47.8	64.2	
		5-18-65	47.6	64.4	
		6-17-65	48.6	63.4	
07N/34W-24[illegible] S	175.2	11-02-64	DRY		5000
07N/34W-24[illegible] S	150.4	7-28-64	67.9	62.5	5000
		11-02-64	67.1	63.3	
		11-18-64	66.4	64.0	
		1-28-65	66.1	64.3	
07N/34W-25[illegible] S	121.8	11-17-64	63.8*	63.2	5005
		1-20-65	63.2	63.8	
		2-18-65	62.4	64.6	
07N/34W-25[illegible] S	136.6	7-14-64	75.1*	61.5	5005
		8-18-64	75.3	61.3	
		9-15-64	75.6	61.0	
		10-20-64	76.2	60.4	
		11-17-64	75.8	60.8	
		12-16-64	74.9	61.7	
		1-20-65	71.9	64.7	
		2-17-65	71.6	65.0	
		3-24-65	75.5	61.1	
		5-19-65	72.9	63.7	
		6-17-65	[illegible]*	62.4	
07N/34W-26C03 S	104.0	7-14-64	44.7	59.3	5005
		8-18-64	42.3	61.7	
		9-16-64	41.5	62.5	
		10-20-64	40.1	63.9	
		11-17-64	40.3	63.7	
		12-15-64	40.5	63.5	
		1-20-65	40.6	63.4	
		2-17-65	40.9	63.1	
		3-24-65	40.9	63.1	
		5-18-65	41.0	63.0	
		6-16-65	40.5	63.5	
07N/34W-26F06 S	108.6	10-21-64	45.3	63.3	5005
		3-24-65	51.5*	57.1	
07N/34W-26H02 S	109.9	7-14-64	49.0*	60.9	5005
		8-18-64	49.9	60.0	
		9-16-64	48.2*	61.7	
		10-21-64	49.3*	60.6	
		11-18-64	47.8*	62.1	
		12-16-64	47.3*	62.6	
		1-20-65	46.9*	63.0	
		2-18-65	47.0*	62.[illegible]	
		3-24-65	50.1*	59.8	
		5-19-65	49.0*	60.9	
07N/34W-26H03 S	112.9	7-14-64	48.1	64.8	5005
		7-28-64	51.5	61.4	5000
		8-16-64	49.4	63.5	5005
		8-24-64	52.0	60.9	5000
		9-16-64	51.8	61.1	5005
		9-28-64	51.3	61.6	5000
		10-21-64	51.0	61.9	5005
		10-29-64	50.9	62.0	5000
		11-18-64	50.6	62.3	
		11-18-64	52.0	60.9	5005
		12-15-64	48.5	64.4	5000
		12-16-64	48.7	64.2	5005
		1-20-65	48.8	64.1	
		1-28-65	49.0	63.9	5000
		2-18-65	49.1	63.8	5005
		2-26-65	49.1	63.8	5000
		3-24-65	49.4	63.5	5005
		3-31-65	49.7	63.2	5000
		(CONT.)			

Local Number	Land Surface Elev.	Date	Depth to Water Below Land Surface	Water Surface Elev.	Source Aquifer Code
		T-14.00			
COMPOSITE HYDROGRAPH SUBUNIT		T-14.A0			
		(CONT.)			
07N/34W-2[illegible]	[illegible]	4-29-65	49.8	63.1	5000
		5-19-65	49.9	63.0	5005
		5-27-65	50.1	62.8	5000
		[illegible]	50.5	[illegible]	5005
		6-30-65	50.9	62.[illegible]	5000
07N/34W-26[illegible] S	[illegible]	7-14-64	[illegible]		5005
		8-18-64	[illegible]		
		9-16-64	[illegible]		
		10-21-64	DRY		
		11-18-64	DRY		
		12-16-64	DRY		
		1-20-65	DRY		
		2-18-65	[illegible]		
		3-24-65	DRY		
		5-19-65	25.4	66.4	
		6-17-65	DRY		
07N/34W-26G[illegible]	113.1	7-14-64	50.7	61.4	5005
		8-18-64	51.8	60.3	
		9-16-64	52.1	60.0	
		10-21-64	51.9	60.2	
		11-18-64	51.7	60.4	
		12-16-64	51.8	60.3	
		1-20-65	51.2	60.9	
		2-18-65	50.9	61.2	
		3-24-65	52.3	59.8	
		5-19-65	51.2	60.9	
		6-17-65	50.2	61.9	
07N/34W-26Q04 S	[illegible]	7-14-64	36.1	54.9	5005
		8-18-64	36.6	54.4	
		9-16-64	38.5	52.5	
		10-21-64	35.8	55.2	
		11-18-64	34.1	56.9	
		12-16-64	32.7	58.3	
		1-20-65	29.9	61.1	
		2-18-65	29.3	61.7	
		5-19-65	34.8	56.2	
		6-17-65	32.9	58.1	
07N/34W-27A[illegible]	[illegible]	6-30-65	16.7	63.3	5000
07N/34W-2[illegible]	[illegible]	6-30-65	42.7	52.7	5000
07N/34W-27F[illegible] S	[illegible]	7-31-64	51.4	45.4	5000
		8-18-64	52.0*	44.8	5005
		8-27-64	51.7	45.1	5000
		9-16-64	52.7*	44.1	5005
		9-28-64	50.4	46.4	5000
		10-20-64	51.2*	45.6	5005
		10-29-64	50.5	46.3	5000
		11-17-64	50.7*	46.1	5005
		11-27-64	50.7	46.1	5000
		12-15-64	49.4*	47.4	5005
		12-30-64	49.3	47.5	5000
		1-20-65	48.0*	48.8	5005
		1-28-65	47.7	49.1	5000
		2-17-65	50.0*	46.8	5005
		5-18-65	48.6*	48.2	
		5-27-65	48.7	48.1	5000
		6-16-65	50.3*	46.5	5005
07N/34W-2[illegible]	85.2	7-31-64	47.3	37.7	5000
		8-27-64	47.0	38.0	
		9-28-64	47.3	37.7	
		10-29-64	47.1	37.9	
		11-27-64	45.9	39.1	
		12-30-64	46.6	38.4	
		1-28-65	44.7	40.3	
		2-26-65	45.8	39.2	
		3-30-65	48.5	36.5	
		4-30-65	45.8	39.2	
		5-27-65	45.1	39.9	
		6-30-65	46.1	38.9	
07N/34W-29E04 S	67.7	8-27-64	44.4	23.3	5000
		9-28-64	40.7	27.0	
		10-29-64	37.5	30.2	
		11-27-64	34.4	33.3	
		1-28-65	31.0	36.7	
		2-26-65	40.1*	27.6	
		4-30-65	37.4	30.3	
		5-27-65	[illegible]	29.0	
[illegible]	[illegible]	7-31-64	DRY		[illegible]
		8-27-64	DRY		
		(CONT.)			

* Questionable measurement

** Approximate [illegible]

[illegible] Approximate measurement

A Approximate [illegible]

TABLE C-1

GROUND WATER LEVELS AT WELLS

SANTA YNEZ HYDRO UNIT T-14.00

LOMPOC HYDRO SUBUNIT T-14.A0

State Well Number	G S Elev in Feet	Date	Dist G S to Water Surface in Feet	Water Surface Elev in Feet	Agency Supplying Data
		(CONT.)			
07N/34W-29F06 S	67.7	9-28-64	DRY		5000
		10-29-64	DRY		
		11-27-64	DRY		
		1-28-65	DRY		
		2-26-65	DRY		
		3-30-65	DRY		
		4-30-65	DRY		
		5-27-65	DRY		
		6-30-65	DRY		
07N/34W-29F06 S	65.0	7-31-64	41.6*	23.4	5000
		8-27-64	40.3	24.7	
		9-28-64	37.3	27.7	
		10-29-64	36.1	28.9	
		11-27-64	34.3	30.7	
		1-28-65	31.2	33.8	
		2-26-65	37.0	28.0	
		3-30-65	41.8	23.2	
		4-30-65	34.4	30.6	
		5-27-65	35.1	29.9	
		6-30-65	34.8	30.2	
07N/34W-29H01 S	78.0	6-30-65	37.2	40.8	5000
07N/34W-29R01 S	77.0	7-31-64	48.0	29.0	5000
		8-27-64	45.3	31.7	
		9-28-64	42.3	34.7	
		10-29-64	41.3	35.7	
		11-27-64	39.9	37.1	
		12-30-64	39.1	37.9	
		1-28-65	37.8	39.2	
		3-30-65	53.1*	23.9	
		4-30-65	40.2	36.8	
		5-27-65	40.2	36.8	
07N/34W-30L03 S	58.8	7-31-64	DRY		5000
		8-27-64	DRY		
		9-28-64	DRY		
		10-29-64	DRY		
		11-25-64	DRY		
		12-30-64	DRY		
		1-28-65	DRY		
		2-25-65	DRY		
		3-30-65	DRY		
		4-30-65	DRY		
		5-27-65	DRY		
		6-30-65	DRY		
07N/34W-30L04 S	59.0	7-31-64	43.3	15.7	5000
		10-29-64	32.8	26.2	
		12-30-64	27.1	31.9	
		1-28-65	26.5	32.5	
		2-25-65	36.3*	22.7	
		4-30-65	32.0	27.0	
		5-27-65	35.1	23.9	
		6-30-65	33.9	25.1	
07N/34W-30L08 S	59.0	7-31-64	31.8	27.2	5000
		8-27-64	32.6	26.4	
		9-28-64	32.2	26.8	
		10-29-64	31.7	27.3	
		2-26-65	27.5	31.5	
		3-30-65	28.8*	30.2	
		4-30-65	28.3	30.7	
		5-27-65	28.2	30.8	
		6-30-65	28.5	30.5	
07N/34W-31B01 S	62.0	10-21-64	44.8*	17.2	5005
		3-24-65	55.6*	6.4	
07N/34W-31C02 S	64.7	8-26-64	40.5	24.2	5000
		10-26-64	37.3	27.4	
		11-24-64	30.9	33.8	
		12-23-64	29.6	35.1	
		1-26-65	28.3	36.4	
		2-24-65	38.0*	26.7	
		4-28-65	32.6	32.1	
		5-26-65	34.9	29.8	
		6-30-65	34.0	30.7	
07N/34W-31C03 S	64.7	7-28-64	DRY		5000
		8-26-64	15.9	48.8	
		9-23-64	14.8*	49.9	
		10-26-64	DRY		
		11-24-64	DRY		
		12-23-64	DRY		
		1-26-65	DRY		
		(CONT.)			
07N/34W-31C03 S	64.7	2-24-65	DRY		5000
		3-29-65	15.0	49.7	
		4-28-65	DRY		
		5-26-65	DRY		
		6-30-65	DRY		
07N/34W-31C04 S	64.6	7-28-64	18.9*	45.7	5000
		8-26-64	18.6	46.0	
		9-23-64	17.9	46.7	
		10-26-64	19.5	45.1	
		11-24-64	20.4	44.2	
		12-23-64	21.1	43.5	
		1-27-65	21.9	42.7	
		2-24-65	22.6	42.0	
		3-29-65	17.3	47.3	
		4-28-65	19.1	45.5	
		5-26-65	20.5	44.1	
		6-30-65	21.8	42.8	
07N/34W-32Q01 S	84.0	6-29-65	40.7	39.5	5000
07N/34W-34Q01 S	107.0**	7-13-64	51.7	55.3	5005
		8-18-64	51.1	55.9	
		9-15-64	52.2	54.8	
		10-20-64	52.1	54.9	
		11-17-64	52.1	54.9	
		12-15-64	52.3	54.7	
		1-19-65	52.3	54.7	
		2-17-65	52.5	54.5	
		3-24-65	52.8	54.2	
		5-18-65	55.3	51.7	
		6-16-65	53.6	53.4	
07N/34W-35B01 S	96.2	10-21-64	39.1	57.1	5005
		3-24-65	37.4	58.8	
07N/34W-35F02 S	100.0	7-28-64	32.3	67.7	5000
		8-24-64	34.1	65.9	
		9-28-64	34.9	65.1	
		10-29-64	35.4	64.6	
		11-18-64	35.2	64.8	
		12-23-64	35.5	64.5	
		1-28-65	26.5	73.5	
		2-26-65	27.4	72.6	5000
		3-31-65	28.8	71.2	
		4-29-65	22.2	77.8	
		5-27-65	24.5	75.5	
		6-30-65	28.9	71.1	
07N/34W-35F16 S	119.5	7-31-64	57.6*	61.9	5000
		8-28-64	58.7	60.8	
		9-28-64	59.2	60.3	
		10-29-64	59.6	59.9	
		11-27-64	59.1	60.4	
		1-28-65	52.4	67.1	
		2-26-65	53.2	66.3	
		5-27-65	49.3	70.2	
		6-30-65	52.6	66.9	
07N/34W-35F20 S	110.0**	6-30-65	51.4	58.6	5000
07N/34W-35L01 S	116.3	7-13-64	51.3*	65.0	5005
		10-20-64	52.0*	64.3	
		11-17-64	56.1*	60.2	
		3-24-65	49.2*	67.1	
07N/35W-17M01 S	9.7	9-25-64	4.9	4.8	5000
		10-28-64	2.8	6.9	
		11-25-64	2.2	7.5	
		12-29-64	1.8	7.9	
		1-27-65	2.5	7.2	
		2-25-65	2.3	7.4	
		3-29-65	2.2	7.5	
		5-05-65	2.5	7.2	
		5-26-65	3.2	6.5	
		6-30-65	3.1	6.6	
07N/35W-18H01 S	5.9	7-29-64	1.0	4.9	5000
		8-28-64	1.1	4.8	
		9-25-64	0.8	5.1	
		10-28-64	1.1	4.8	
07N/35W-18H02 S	7.2	9-25-64	2.1	5.1	5000
		10-28-64	2.4	4.8	
		11-25-64	1.8	5.4	
		12-29-64	2.1	5.1	
		1-27-65	3.0	4.2	
		(CONT.)			

* Questionable measurement

** Approximate ground surface elevation

P Pumping measurement

A Air gauge measurement

GROUND WATER LEVELS AT WELLS

State Well Number	[illegible]	Date	[illegible] Water [illegible]	Water [illegible] Elev.	Agency Supplying [illegible]
		SANTA YNEZ HYDR[illegible]			
LOMPOC HYDRO SUBUNIT		T-14.A0			
		(CONT.)			
07N/35W-18H02 S	7.2	2-25-65	2.7	4.5	[illegible]
		3-29-65	[illegible]	[illegible]	
		4-28-65	3.3	3.9	
		5-26-65	3.4	3.8	
		6-30-65	3.0	4.2	
07N/35W-18J02 S	7.4	7-29-64	3.5	3.9	[illegible]
		8-28-64	3.5	3.9	
		9-25-64	3.2	4.2	
		10-28-64	3.3	4.1	
		11-25-64	2.7	4.7	
		12-29-64	2.3	5.1	
		1-27-65	3.5	3.9	
		2-25-65	3.2	4.2	
		3-29-65	2.9	4.5	
		4-28-65	3.9	3.5	
		5-26-65	4.0	3.4	
		6-30-65	4.0	3.4	
07N/35W-20J01 S	19.1	9-25-64	8.6	10.5	5000
		10-28-64	8.7	10.4	
		11-25-64	8.2	10.9	
		12-29-64	7.9	11.2	
		1-26-65	7.7	11.4	
		2-24-65	7.4	11.7	
		3-29-65	7.5	11.6	
		4-29-65	8.8	10.3	
		5-26-65	7.2	11.9	
		6-30-65	7.8	11.3	
07N/35W-21L04 S	20.0	9-25-64	9.3	10.7	5000
		10-28-64	9.3	10.7	
		11-25-64	9.4	10.6	
		12-29-64	9.4	10.6	
		1-26-65	9.0	11.0	
		2-24-65	8.6	11.4	
		3-29-65	8.7	11.3	
		4-29-65	9.6	10.4	
		5-26-65	8.3	11.7	
		6-30-65	9.4	10.6	
07N/35W-22J01 S	31.8	8-28-64	24.0	7.8	5000
		10-28-64	13.6	18.2	
		11-25-64	12.8	19.0	
		12-29-64	11.9	19.9	
		1-28-65	10.5	21.3	
		4-29-65	9.5	22.3	
		6-30-65	13.9	17.9	
07N/35W-22M01 S	28.8	8-28-64	15.9*	12.9	5000
		9-25-64	10.4	18.4	
		10-28-64	8.3	20.5	
		11-25-64	7.5	21.3	
		12-29-64	7.4	21.4	
		1-27-65	6.5	22.3	
		2-25-65	7.9	20.9	
		3-29-65	9.2	19.6	
		4-29-65	5.5	23.3	
		5-27-65	6.3	22.5	
		6-30-65	7.6	21.2	
07N/35W-22N02 S	24.0	7-28-64	20.4*	3.6	5000
		8-26-64	18.2*	5.8	
		9-23-64	9.5	14.5	
		10-26-64	8.1	15.9	
		11-24-64	7.3	16.7	
		12-23-64	7.0	17.0	
		1-27-65	6.2	17.8	
		2-24-65	7.3	16.7	
		3-29-65	8.6	15.4	
		4-28-65	5.4	18.6	
		5-26-65	5.[illegible]	18.2	
		6-30-65	7.1	16.9	
07N/35W-23E02 S	36.1	7-29-64	17.5	18.6	5000
		10-28-64	17.3	18.8	
		11-25-64	15.7	20.4	
		12-29-64	15.0	21.1	
		1-28-65	13.[illegible]	23.1	
		2-25-65	14.4	21.7	
		3-30-65	18.8	17.3	
		4-29-65	12.8	23.3	
		5-27-65	13.7	22.4	
		6-30-65	14.0	22.1	
07N/35W-23E04 S	36.9	7-29-64	18.2	18.7	5000
		8-28-64	18.2	18.7	
		(CONT.)			
07N/35W-23E04 S	36.9	(CONT.) 9-25-64	18.2	18.7	5000
		10-28-64	18.1	18.8	
		11-25-64	17.9	19.0	
		12-29-64	17.8	19.1	
		1-28-65	17.7	19.2	
		2-25-65	17.7	19.2	
		3-30-65	17.6	19.3	
		4-29-65	17.3	19.6	
		5-27-65	17.3	19.6	
		6-30-65	17.3	19.6	
07N/35W-23J02 S	43.6	8-28-64	26.9	16.7	5000
		9-25-64	26.0	17.6	
		10-28-64	22.8	20.8	
		11-25-64	18.3	25.3	
		1-28-65	20.6	23.0	
		4-30-65	19.2	24.4	
		5-27-65	20.9	22.7	
		6-30-65	26.8	16.8	
07N/35W-24J01 S	59.4	7-31-64	35.1*	24.3	5000
		8-28-64	36.0	23.4	
		9-25-64	36.4*	23.0	
		10-29-64	36.3	23.1	
		11-25-64	34.3	25.1	
		12-30-64	32.7	26.7	
		1-28-65	31.4	28.0	
		2-25-65	31.1	28.3	
		3-30-65	32.4*	27.0	
		4-30-65	31.8*	27.6	
		5-27-65	31.7*	27.7	
		6-30-65	32.1	27.3	
07N/35W-24K02 S	50.9	9-25-64	31.9	19.0	5000
		10-28-64	35.1	15.8	
		11-25-64	32.1	18.8	
		12-29-64	30.5	20.4	
		1-28-65	21.1	29.8	
		2-25-65	27.1*	23.8	
		3-30-65	41.7*	9.2	
		4-30-65	27.3	23.6	
		5-27-65	26.3	24.6	
		6-30-65	26.9	24.0	
07N/35W-24K04 S	51.1	7-31-64	40.3*	10.8	5000
		8-28-64	40.2*	10.9	
		9-25-64	31.2	19.9	
		10-28-64	28.1	23.0	
		11-25-64	24.3	26.8	
		12-29-64	23.7	27.4	
		1-28-65	22.0	29.1	
		3-30-65	33.4*	17.7	
		4-30-65	24.4	26.7	
		5-27-65	25.8	25.3	
		6-30-65	26.5	24.6	
07N/35W-25F05 S	46.9	7-31-64	33.8	13.1	5000
		8-28-64	33.8	13.1	
		9-25-64	28.9	18.0	
		10-28-64	25.3	21.6	
		11-25-64	19.7	27.2	
		12-29-64	18.6	28.3	
		1-28-65	17.6	29.3	
		4-30-65	23.8	23.1	
		5-27-65	23.6	23.3	
		6-30-65	26.3	20.6	
07N/35W-25F06 S	47.7	7-31-64	14.7	33.0	5000
		8-28-64	15.3	32.4	
		9-25-64	15.7	32.0	
		10-28-64	16.2	31.5	
		11-25-64	16.2	31.5	
		12-29-64	16.1	31.6	
		1-28-65	15.9	31.8	
		2-25-65	13.3*	34.4	
		3-30-65	8.3*	39.4	
		4-30-65	9.8	37.9	
		5-27-65	10.4	37.3	
		6-30-65	11.2	36.5	
07N/35W-25F07 S	46.9	7-31-64	14.3	32.6	5000
		8-28-64	14.8	32.1	
		9-25-64	15.3	31.6	
		10-28-64	15.7	31.2	
		11-25-64	15.7	31.2	
		12-29-64	15.6	31.3	
		1-28-65	15.4	31.5	
		2-25-65	12.7*	34.2	
		(CONT.)			

* Questionable measurement

** Approximate ground surface elevation

P Pumping measurement

A Air gauge measurement

GROUND WATER LEVELS AT WELLS

SANTA YNEZ HYDRO UNIT [illegible]

LOMPOC HYDRO SUBUNIT [illegible]

State Well Number	G.S. Elev. in Feet	Date	Dist. G.S. to Water Surface in Feet	Water Surface Elev. in Feet	Agency Supplying Data
		(CONT.)			
[illegible]	[illegible]	[illegible]	[illegible]*	[illegible]	5000
		[illegible]	[illegible]	[illegible]	
		5-27-65	[illegible]	[illegible]	
		6-30-65	[illegible]	[illegible]	
[illegible]	[illegible]	7-31-64	22.9	13.9	[illegible]
		8-28-64	23.3	[illegible]	
		9-25-64	22.5	[illegible]	
		10-28-64	16.0	[illegible]	
		[illegible]	11.9	[illegible]	
		12-29-64	11.8	[illegible]	
		1-28-65	10.4	[illegible]	
		2-25-65	13.7	[illegible]	
		3-30-65	[illegible]*	[illegible]	
		4-29-65	10.1	[illegible]	
		5-27-65	17.9	[illegible]	
		6-20-65	13.0	[illegible]	
[illegible]	[illegible]	7-31-64	26.3	14.6	5000
		[illegible]	30.1	[illegible]	
		9-25-64	23.5	[illegible]	
		10-28-64	21.0	[illegible]	
		[illegible]	14.5	[illegible]	
		12-23-64	13.5	[illegible]	
		1-28-65	12.5	[illegible]	
		2-25-65	20.5	[illegible]	
		3-29-65	[illegible]*	[illegible]	
		4-29-65	[illegible]	[illegible]	
		5-27-65	19.8	[illegible]	
		6-30-65	22.2	[illegible]	
[illegible]	[illegible]	[illegible]	18.1	[illegible]	[illegible]
		8-28-64	15.1	[illegible]	
		9-25-64	10.8	[illegible]	
		10-28-64	9.3	[illegible]	
		11-25-64	[illegible]	[illegible]	
		12-29-64	[illegible]	[illegible]	
		1-27-65	[illegible]	[illegible]	
		2-25-65	[illegible]	[illegible]	
		3-30-65	[illegible]	[illegible]	
		4-29-65	[illegible]	[illegible]	
		5-27-65	[illegible]	[illegible]	
		6-30-65	[illegible]	[illegible]	
[illegible]	[illegible]	7-28-64	[illegible]	[illegible]	[illegible]
		8-26-64	[illegible]	[illegible]	
		[illegible]	[illegible]	[illegible]	
		10-26-64	[illegible]	[illegible]	
		11-24-64	8.9	[illegible]	
		12-23-64	8.6	[illegible]	
		1-26-65	7.9	[illegible]	
		2-24-65	[illegible]	18.7	
		3-29-65	[illegible]	[illegible]	
		4-28-65	[illegible]	20.9	
		5-26-65	[illegible]	[illegible]	
		6-30-65	[illegible]	[illegible]	
[illegible]	[illegible]**	[illegible]	[illegible]	-27.1	[illegible]
		8-26-64	287.0	-27.0	
		9-23-64	[illegible]	-26.6	
		10-26-64	286.2	-26.2	
		11-24-64	[illegible]	-25.9	
		12-29-64	285.6	-25.6	
		1-26-65	285.6	-25.6	
		2-24-65	285.5	-25.5	
		3-29-65	285.8	-25.8	
		4-28-65	285.5	-25.5	
		5-26-65	[illegible]	-25.3	
		6-30-65	286.2	-26.2	
[illegible]	[illegible]	7-28-64	16.9	[illegible]	[illegible]
		8-26-64	[illegible]	[illegible]	
		9-23-64	[illegible]	[illegible]	
		10-26-64	[illegible]	[illegible]	
		[illegible]	[illegible]	[illegible]	
		12-29-64	[illegible]	[illegible]	
		1-26-65	[illegible]	[illegible]	
		2-24-65	[illegible]	[illegible]	
		3-29-65	[illegible]	[illegible]	
		4-28-65	[illegible]	[illegible]	
		5-26-65	[illegible]	[illegible]	
		6-30-65	[illegible]	[illegible]	
[illegible]	[illegible]	8-31-64	[illegible]	[illegible]	[illegible]
		9-25-64	[illegible]	[illegible]	
		10-26-64	[illegible]	[illegible]	
		11-24-64	[illegible]	[illegible]	
		12-29-64	[illegible]	[illegible]	
		(CONT.)			

LOMPOC HYDRO SUBUNIT [illegible]

State Well Number	G.S. Elev. in Feet	Date	Dist. G.S. to Water Surface in Feet	Water Surface Elev. in Feet	Agency Supplying Data
		(CONT.)			
07N/35W-28R01 S	120.0	1-27-65	[illegible]	60.0	5000
		2-25-65	[illegible]	60.0	
		3-29-65	60.1	59.9	
		5-26-65	60.2	59.8	
		6-30-65	[illegible]	59.6	
07N/35W-30G01 S	130.0	7-31-64	[illegible]	32.8	5000
		1-26-65	[illegible]	32.8	
		4-28-65	97.2	32.8	
07N/35W-31J01 S	160.0	7-31-64	51.8	108.2	5000
		8-28-64	51.4	108.6	
		9-23-64	51.1	108.9	
		10-28-64	50.7	109.3	
		11-24-64	50.5	109.5	
		12-29-64	50.4	109.6	
		1-26-65	50.3	109.7	
		2-24-65	50.3	109.7	
		3-29-65	50.3	109.7	
		4-28-65	50.2	109.8	
		5-26-65	50.2	[illegible]	
		6-30-65	50.3	109.7	
07N/35W-32N01 S	175.0	7-31-64	6.5	168.5	5000
		8-28-64	6.7	168.3	
		9-23-64	6.7	168.3	
		10-28-64	6.8	168.2	
		11-24-64	6.5	168.5	
		12-29-64	[illegible]	168.6	
		1-26-65	[illegible]	[illegible]	
		2-25-65	6.3	168.7	
		3-29-65	[illegible]	[illegible]	
		4-28-65	[illegible]	168.8	
		5-26-65	[illegible]	168.8	
		6-30-65	[illegible]	[illegible]	
07N/35W-33J01 S	177.0	7-28-64	122.9	54.1	5000
		8-26-64	[illegible]	[illegible]	
		9-25-64	124.7	[illegible]	
		10-28-64	123.8	[illegible]	
		[illegible]	121.8*	[illegible]	
		12-29-64	121.7	[illegible]	
		1-27-65	122.2	[illegible]	
		2-25-65	[illegible]*	[illegible]	
		3-29-65	122.8*	[illegible]	
		4-28-65	122.6*	[illegible]	
		5-26-65	130.3*	[illegible]	
		6-30-65	125.0*	[illegible]	
[illegible]	[illegible]	10-28-64	[illegible]	27.4	5000
07N/35W-33J03 S	220.0	9-25-64	[illegible]	58.6	5000
		10-28-64	[illegible]	[illegible]	
		11-24-64	[illegible]	[illegible]	
		12-29-64	[illegible]	72.0	
[illegible]	[illegible]	7-28-64	113.5	102.5	5000
		8-26-64	113.8	102.2	
		9-23-64	113.8	[illegible]	
		10-26-64	114.0	102.0	
		11-24-64	114.0	102.0	
		[illegible]	112.4	103.6	
		1-28-65	112.0	104.0	
		2-25-65	112.5	103.5	
		3-29-65	113.2	102.8	
		[illegible]	112.6*	[illegible]	
		5-26-65	113.6*	[illegible]	
		6-30-65	114.2*	101.8	
07N/35W-35A03 S	45.7	9-23-64	22.5	23.2	5000
		10-26-64	[illegible]	[illegible]	
		11-24-64	[illegible]	[illegible]	
		12-23-64	[illegible]	[illegible]	
		1-26-65	[illegible]	[illegible]	
		2-24-65	[illegible]	[illegible]	
		3-29-65	[illegible]*	[illegible]	
		4-28-65	[illegible]	[illegible]	
		5-26-65	[illegible]	[illegible]	
[illegible]	[illegible]	7-28-64	[illegible]*	30.6	[illegible]
		8-26-64	14.1	31.8	
		9-23-64	[illegible]	32.1	
		10-26-64	[illegible]	30.9	
		11-24-64	[illegible]	[illegible]	
		12-23-64	13.9	[illegible]	
		1-26-65	13.8	[illegible]	
		2-24-65	13.9	[illegible]	
		(CONT.)			

* [illegible]

** [illegible]

P [illegible]

A [illegible]

GROUND WATER LEVELS AT WELLS

Well Number	Altitude Feet	Date	Depth to Water Below Land Surface Feet	Water Level Below Land Surface Feet	Source
SANTA YNEZ HYDR. UNIT					
LOMPOC HYDRO SUBUNIT		7-14-64			
		(CONT.)			
07N/35W-35A01 S	145.0	4-28-64	13.9	32.0	5000
		4-28-65	11.[illegible]	[illegible]	
		5-26-65	12.[illegible]	[illegible]	
		6-30-65	12.7*	[illegible]	
07N/35W-35D01 S	7[illegible].0	9-23-64	17.[illegible]	52.6	5000
		10-28-64	17.[illegible]	[illegible]	
		11-24-64	16.[illegible]	[illegible]	
		12-23-64	16.[illegible]	54.[illegible]	
		1-26-65	15.8	[illegible]	
		2-24-65	15.[illegible]	[illegible]	
		3-30-65	15.4	[illegible]	
		4-28-65	15.[illegible]	[illegible]	
		5-26-65	15.7	54.3	
		6-20-65	16.6	[illegible]	
07N/35W-36J01 S	68.8	7-28-64	31.[illegible]	26.9	5000
		8-26-64	31.[illegible]	[illegible]	
		9-23-64	29.[illegible]	[illegible]	
		10-26-64	29.3	[illegible]	
		11-27-64	26.6	[illegible]	
		12-23-64	26.0	[illegible]	
		1-27-65	25.2	33.6	
		2-24-65	27.4	[illegible]	
		3-03-65	28.5	[illegible]	
		3-29-65	34.3*	24.5	
		4-28-65	27.1	31.7	
		5-26-65	27.4	31.4	
		6-30-65	27.[illegible]	31.[illegible]	
[illegible]	[illegible]	7-28-64	27.2P	356.6	[illegible]
		8-24-64	27.3P	356.5	
		2-26-65	24.7	359.1	
		4-29-65	23.9	359.9	
06N/32W-07Q03 S	[illegible]	[illegible]	6.7	[illegible]	[illegible]
		8-18-64	7.4	224.7	
		9-15-64	[illegible]	223.9	
		10-20-64	8.0	224.1	
		11-17-64	7.8	224.3	
		12-15-64	7.8	224.3	
		1-19-65	7.2	[illegible]	
		2-16-65	7.1	225.0	
		3-23-65	7.0	225.1	
		5-18-65	6.4	225.7	
		6-16-65	6.5	[illegible]	
[illegible]	[illegible]	9-15-64	16.7	229.4	[illegible]
		10-20-64	16.9	229.2	
		11-17-64	17.1	229.0	
		12-15-64	17.1	229.0	
		2-16-65	16.8	[illegible]	
		3-23-65	16.5	229.6	
		5-18-65	13.1	233.0	
		6-16-65	13.7	232.4	
06N/32W-16G02 S	[illegible]	7-15-64	22.8	250.8	[illegible]
		8-17-64	24.0	249.6	
		9-15-64	24.0	249.6	
		10-19-64	23.8	249.8	
		[illegible]	23.2	250.4	
		12-14-64	22.7	250.9	
		3-23-65	17.3	[illegible]	
		[illegible]	16.1	[illegible]	
		6-15-65	17.9	255.7	
06N/32W-16K01	[illegible]	7-15-64	11.0	249.2	[illegible]
		[illegible]	11.7	248.5	
		9-15-64	13.4	246.8	
		10-19-64	13.6	246.6	
		11-16-64	13.2	247.0	
		12-14-64	81.1*	179.1	
		2-16-65	83.4*	176.8	
		3-23-65	9.3	250.9	
		5-17-65	8.3	251.9	
		6-15-65	8.9	251.3	
06N/32W-16P01 S	[illegible]	[illegible]	49.5*	243.5	[illegible]
		9-23-64	51.1	241.9	
		10-26-64	51.9	241.1	
		11-24-64	50.1	242.9	
		12-23-64	49.6	243.4	
		[illegible]	48.5	244.5	
		2-26-65	[illegible]	245.1	
		5-25-65	45.5	247.5	
06N/32W-17J02 S	256.0**	9-15-64	13.6	242.4	5005
		10-20-64	18.4*	237.6	
		11-17-64	14.9	241.1	
		12-15-64	12.5	243.5	
		1-19-65	11.6	244.4	
		2-16-65	[illegible]	245.0	
		3-23-65	10.7	245.3	
		5-18-65	10.7	245.3	
		6-16-65	10.7	245.3	
06N/32W-17L01 S	249.4	7-16-64	14.3	235.1	5005
		10-20-64	18.6	230.8	
		11-17-64	17.2	232.2	
		12-15-64	15.7	233.7	
		1-19-65	15.0	234.4	
		2-16-65	14.6	234.8	
		3-23-65	14.7	234.7	
		5-18-65	11.5	237.9	
		6-16-65	12.9	236.5	
06N/32W-18H01 S	267.1	9-23-64	37.8	229.3	[illegible]
		11-24-64	37.9	229.2	
		12-23-64	37.9	229.2	
		1-26-65	40.2	[illegible]	
		4-29-65	33.3	233.8	
06N/33W-[illegible]	1[illegible].0**	8-18-64	[illegible]*	[illegible]	5005
		9-15-64	19.0*	131.0	
		11-17-64	[illegible]*	[illegible]	
		12-15-64	18.1*	131.9	
		1-19-65	17.[illegible]*	132.9	
		(CONT.)			

* Questionable measurement

** Approximate [illegible]

[illegible] Measurement [illegible]

[illegible] Artesian pressure [illegible]

TABLE 1-1

GROUND WATER LEVELS AT WELLS

SANTA YNEZ HYDRO UNIT T-14.00

SANTA RITA HYDRO SUBUNIT T-14.80

State Well Number	G.S. Elev. in Feet	Date	Dist. G.S. to Water Surface in Feet	Water Surface Elev. in Feet	Agency Supplying Data
		(CONT.)			
06N/33W-06D01 S	150.0**	2-17-65	16.9*	133.1	5005
		4-24-65	17.4*	132.6	
		5-18-65	16.2*	133.8	
		6-16-65	16.5*	133.5	
06N/33W-06F01 S	147.4	7-16-64	17.3	130.1	5005
		8-18-64	17.4	130.0	
		9-15-64	17.6	129.8	
		10-20-64	17.6	129.8	
		11-17-64	17.5	129.9	
		12-16-64	17.5	129.9	
		1-20-65	17.4	130.0	
		2-17-65	17.4	130.0	
		3-25-65	17.3	130.1	
06N/33W-07A01 S	180.0**	7-16-64	53.2	126.8	5005
		8-18-64	53.5	126.5	
		9-15-64	53.6	126.4	
		10-20-64	53.3	126.7	
		11-17-64	53.0	127.0	
		12-15-64	52.7	127.3	
		1-19-65	52.4	127.6	
		3-24-65	53.6	126.4	
		5-18-65	49.2	130.8	
		6-16-65	49.9	130.1	
06N/33W-07C01 S	151.6	7-16-64	13.7	137.9	5005
		8-18-64	14.4	137.2	
		9-15-64	15.0	136.6	
		10-20-64	14.8	136.8	
		11-17-64	14.7	136.9	
		12-16-64	14.6	137.0	
		1-20-65	14.5	137.1	
		2-17-65	14.4	137.2	
		3-25-65	14.4	137.2	
06N/33W-08E03 S	153.2	7-16-64	11.4	141.8	5005
		8-18-64	11.4	141.8	
		9-15-64	10.3	142.9	
		10-20-64	9.3	143.9	
		11-17-64	9.0	144.2	
		12-15-64	8.7	144.5	
		1-19-65	8.4	144.8	
		2-17-65	8.7	144.5	
		3-24-65	7.2	146.0	
		5-18-65	6.4	146.8	
		6-16-65	6.4	146.8	
06N/33W-08G02 S	198.4	7-16-64	50.3	148.1	5005
		8-18-64	50.3	148.1	
		9-15-64	50.6	147.8	
		11-18-64	50.2	148.2	
		12-16-64	50.0	148.4	
		1-20-65	49.7	148.7	
		2-18-65	49.6	148.8	
		3-25-65	50.2*	148.2	
		5-19-65	46.1	152.3	
		6-17-65	46.9	151.5	
06N/33W-08G06 S	198.9	7-16-64	10.2	148.7	5005
		8-18-64	11.2	147.7	
		9-15-64	11.1	147.8	
		10-20-64	10.9	148.0	
		11-17-64	10.6	148.3	
		12-15-64	10.5	148.4	
		1-19-65	10.1	148.8	
		2-17-65	10.0	148.9	
		3-24-65	10.7	148.2	
		4-19-65	5.0	153.9	
		5-18-65	5.9	153.0	
		6-16-65	7.3	151.6	
06N/33W-08H01 S	200.6	7-29-64	46.5	154.1	5000
		8-26-64	47.4	153.2	
		9-23-64	47.7	152.9	
		10-26-64	47.6	153.0	
		11-24-64	47.3	153.3	
		12-23-64	47.0	153.6	
		1-26-65	46.5	154.1	
		2-24-65	46.2	154.4	
		3-26-65	46.7	153.9	
		4-29-65	43.5	157.1	
		5-25-65	44.0	156.6	
		6-29-65	45.0	155.6	
06N/33W-09D02 S	213.8	8-16-64	60.8	153.0	5005
		9-15-64	64.4	149.4	
		(CONT.)			

State Well Number	G.S. Elev. in Feet	Date	Dist. G.S. to Water Surface in Feet	Water Surface Elev. in Feet	Agency Supplying Data
SANTA RITA HYDRO SUBUNIT T-14.80					
		(CONT.)			
06N/33W-09D02 S	213.8	11-18-64	62.2	151.6	5005
		12-16-64	62.2	151.6	
		1-20-65	61.7	152.1	
		2-18-65	61.9	151.9	
		3-25-65	61.8	152.0	
		5-19-65	59.6	154.2	
		6-17-65	60.0	153.8	
06N/33W-09J02 S	196.8	9-15-64	22.6	174.2	5005
		10-20-64	21.9	174.9	
		11-17-64	21.4	175.4	
		12-15-64	20.9	175.9	
		1-19-65	20.4	176.4	
		2-17-65	20.1	176.7	
		3-23-65	23.6	173.2	
06N/33W-09P01 S	203.0	7-29-64	50.6*	152.4	5000
		8-26-64	47.9	155.1	
		9-23-64	46.5	156.5	
		10-26-64	45.2	157.8	
		11-24-64	44.5	158.5	
		12-23-64	43.9	159.1	
		1-26-65	43.3	159.7	
		2-24-65	42.8	160.2	
		3-26-65	49.2	153.8	
		4-29-65	48.5*	154.5	
		5-25-65	44.6	158.4	
		6-29-65	47.2	155.8	
06N/33W-10K01 S	230.0	7-16-64	46.7	183.3	5005
		8-18-64	47.1*	182.9	
		9-15-64	47.9	182.1	
		10-20-64	48.1	181.9	
		11-17-64	47.9	182.1	
		12-15-64	47.7	182.3	
		1-19-65	47.4	182.6	
		2-17-65	47.3	182.7	
		3-23-65	47.5	182.5	
		5-18-65	43.9	186.1	
		6-16-65	44.2	185.8	
06N/33W-11H01 S	215.0**	7-16-64	12.2	202.8	5005
		8-18-64	12.6	202.4	
		9-15-64	15.2	199.8	
		10-20-64	15.6	199.4	
		11-17-64	15.6	199.4	
		12-15-64	15.8	199.2	
		1-19-65	15.7	199.3	
		2-17-65	15.7	199.3	
		3-23-65	15.8	199.2	
		5-18-65	10.3	204.7	
		6-16-65	10.5	204.5	
06N/33W-11M01 S	203.8	9-23-64	13.6	190.2	5000
		10-26-64	13.7	190.1	
		11-24-64	13.4	190.4	
		12-23-64	13.4	190.4	
		1-26-65	13.3	190.5	
		2-24-65	13.4	190.4	
		4-29-65	8.0	195.8	
		5-25-65	8.6	195.2	
		6-29-65	9.3	194.5	
06N/33W-12L01 S	223.1	7-16-64	19.5	203.6	5005
		8-18-64	23.1	200.0	
		9-15-64	23.0	200.1	
		10-20-64	22.9	200.2	
		11-17-64	22.9	200.2	
		12-15-64	23.0	200.1	
		1-19-65	22.8	200.3	
		2-17-65	22.8	200.3	
		3-23-65	23.1	200.0	
		5-18-65	15.8	207.3	
		6-16-65	16.3	206.8	
06N/33W-12P01 S	226.0	7-16-64	19.0	207.0	5005
		8-18-64	21.9	204.1	
		9-15-64	22.3	203.7	
		10-20-64	22.5	203.5	
		11-17-64	22.3	203.7	
		12-15-64	22.9	203.1	
		1-19-65	22.5	203.5	
		2-17-65	22.2	203.8	
		5-18-65	15.5	210.5	
		6-16-65	16.6	209.4	
06N/33W-14D01 S	229.0	7-16-64	5.9	223.1	5005
		(CONT.)			

* [illegible]

** Approximate [illegible]

P Pumping measurement

A Air gauge measurement

GROUND WATER LEVELS AT WELLS

Well Number	Ground Elevation	Date	Depth to Water Below Land Surface	Water Surface Elevation	Aquifer Code
SANTA RITA HYDRO SUBUNIT					
		(CONT.)			
06N/33W-14[illegible]01 S	2[illegible]	8-18-64	6.6	222.4	5005
		9-15-64	6.4	222.6	
		10-20-64	6.6	222.4	
		11-17-64	7.3	221.7	
		12-15-64	7.2	221.8	
		1-19-65	7.6	221.4	
		2-17-65	7.6	221.4	
		3-23-65	6.5	222.5	
		5-18-65	4.2	224.8	
		6-16-65	5.1	223.9	
06N/34W-01G01 S	10[illegible]	7-16-64	5.2	103.8	5005
		8-18-64	5.5	103.5	
		9-15-64	5.7	103.3	
		10-20-64	6.0	103.0	
		11-18-64	5.6	103.4	
		12-16-64	7.1	101.9	
		1-19-65	5.2	103.8	
		2-17-65	5.5	103.5	
		3-24-65	5.1	103.9	
		5-19-65	3.2	105.8	
		6-16-65	4.5	104.5	
06N/34W-01K01 S	122.0	7-16-64	17.0	105.0	5005
		8-18-64	16.7*	105.3	
		9-15-64	17.4*	104.6	
		10-20-64	17.7*	104.3	
		11-18-64	16.2*	105.8	
		12-16-64	17.8*	104.2	
		1-19-65	15.7*	106.3	
		2-17-65	15.5*	106.5	
		3-24-65	15.7*	106.3	
		5-19-65	13.6*	108.4	
06N/34W-01P01 S	150.4	7-29-64	42.7	107.7	5000
		8-26-64	43.0	107.4	
		9-23-64	42.4	108.0	
		10-26-64	42.4	108.0	
		11-24-64	41.6	108.8	
		12-23-64	40.6	109.8	
		1-26-65	39.7	110.7	
		2-24-65	41.1	109.3	
		3-26-65	43.6	106.8	
		5-25-65	4[illegible].2*	107.2	
		6-29-65	43.8*	106.6	
06N/34W-[illegible]A06 S	129.[illegible]	10-21-64	4[illegible]	86.6	5005
		3-24-65	40.4	89.5	
06N/34W-12A02 S	118.2	8-18-64	7.2	111.0	5005
		9-15-64	7.7	110.5	
		10-10-64	8.0	110.2	
		11-18-64	7.5	110.7	
		12-16-64	8.3	109.9	
		1-19-65	6.5	111.7	
		2-17-65	6.[illegible]	112.0	
		3-24-65	6.0	112.2	
		5-19-65	2.0	116.2	
		6-16-65	2.2	116.0	
06N/34W-12C01 S	15[illegible].4	7-16-64	40.6	112.8	5005
		8-18-64	45.8*	107.6	
		9-15-64	43.9	109.5	
		10-20-64	43.7	109.7	
		11-17-64	43.0	110.4	
		12-15-64	42.6	110.8	
		1-19-65	41.1	112.3	
		2-17-65	41.9	111.5	
		3-24-65	54.1*	99.3	
		5-18-65	41.0	112.4	
		6-16-65	39.6	113.8	
06N/34W-12J01 S	128.4	7-16-64	15.7	112.7	5005
		8-18-64	16.2	112.2	
		9-15-64	16.8	111.6	
		10-20-64	17.4	111.0	
		11-17-64	17.8	110.6	
		12-15-64	18.0	110.4	
		1-19-65	18.2	110.2	
		2-17-65	18.1	110.3	
		3-24-65	18.0	110.4	
		5-18-65	16.8	111.6	
		6-16-65	16.0	112.4	
07N/34W-35K09 S	101.0	7-14-64	35.[illegible]	65.1	5005
		8-18-64	3[illegible].5	65.[illegible]	
		9-16-64	42.[illegible]	59.0	
		(CONT.)			

Well Number	Ground Elevation	Date	Depth to Water Below Land Surface	Water Surface Elevation	Aquifer Code
SANTA RITA HYDRO SUBUNIT					
		(CONT.)			
[illegible]	[illegible]	10-21-64	[illegible]	[illegible]	5005
		11-18-64	[illegible]	[illegible]	
		12-16-64	[illegible]	[illegible]	
		1-20-65	[illegible]	[illegible]	
		2-18-65	[illegible]	[illegible]	
		3-24-65	[illegible]	[illegible]	
		5-19-65	[illegible]	[illegible]	
		6-17-65	[illegible]	[illegible]	

* Questionable measurement

** Approximate ground surface elevation

\+ Pumping measurement

A Airgage measurement

GROUND WATER LEVELS AT WELLS

SANTA YNEZ HYDROUNIT T-14.00

BULLETIN HYDROSUBUNIT T-14.00

State Well Number	Land Elev. Feet	Date	Distance to Water Surface Feet	Water Surface Elev. in Feet	Agency Supplying Data
06N/31W-18N01 S	334.7	7-28-64	24.9	341.4	5005
		8-24-64	27.0	339.3	
		9-28-64	27.9	338.4	
		10-30-64	28.2	338.1	
		11-18-64	26.8	339.5	
		12-15-64	26.4	339.9	
		1-28-65	20.5	345.8	
		2-26-65	17.1	349.2	
		3-31-65	15.0	351.3	
		4-29-65	13.6	352.7	
		5-27-65	14.0	352.3	
		6-30-65	17.3	349.0	
06N/31W-17P01 S	340.3	7-15-64	16.5	324.3	5005
		8-17-64	18.6	322.2	
		10-19-64	21.3	319.5	
		11-16-64	20.3	320.5	
		12-14-64	19.4	321.4	
		1-18-65	17.9	322.9	
		2-16-65	17.8	323.0	
		3-23-65	16.5	324.3	
		5-17-65	11.9	328.9	
		6-15-65	12.2	328.6	
06N/31W-17P02 S	340.3	7-28-64	40.2	322.7	5000
		8-24-64	39.5	323.4	
		9-28-64	38.5	324.4	
		10-30-64	37.0	325.9	
		11-18-64	36.1	326.8	
		12-15-64	35.2	327.7	
		1-28-65	33.4	329.5	
		2-26-65	33.1	[illegible]	
		3-31-65	31.8	331.1	
06N/31W-17Q01 S	340.3	7-15-64	25.8	331.3	5005
		8-17-64	24.4	332.7	
		9-14-64	25.6	327.3	
		10-19-64	28.8	328.3	
		11-16-64	27.3	329.8	
		12-14-64	[illegible]	330.8	
		1-18-65	23.5	333.6	
06N/31W-17R01 S	344.4	11-16-64	33.7	331.1	5005
		12-14-64	30.9	333.9	
		1-18-65	27.6	337.2	
		2-16-65	25.0	339.8	
		3-23-65	22.3	342.5	
		5-17-65	17.8	347.0	
06N/31W-18G01 S	334.7	12-14-64	21.9	312.8	5005
		1-18-65	19.5	315.2	
		2-16-65	18.4	316.3	
		3-23-65	17.3	317.4	
		5-17-65	14.9	319.8	
		6-15-65	16.1	318.6	
06N/31W-18H01 S	340.3	9-14-64	22.7	322.3	5005
		10-19-64	22.6	322.4	
		11-16-64	21.6	323.4	
		12-14-64	20.3	324.7	
		1-18-65	18.6	326.4	
		2-16-65	18.0	327.0	
		5-17-65	13.2	331.8	
		6-15-65	15.0	330.0	
06N/31W-18R01 S	344.3	7-15-64	17.6	326.7	5005
		8-17-64	20.3	324.0	
		9-14-64	22.5	321.8	
		10-19-64	24.0	320.3	
		11-16-64	22.8	321.5	
		12-14-64	19.4	324.9	
		1-18-65	18.4	325.9	
		2-16-65	18.5	325.8	
		5-17-65	9.4*	334.9	
[illegible]	[illegible]	7-15-64	20.0	342.0	5005
		8-17-64	DRY		
		9-14-64	DRY		
		10-19-64	DRY		
		11-16-64	DRY		
		12-14-64	DRY		
		1-18-65	17.3	344.7	
		2-16-65	11.9	350.1	
		3-23-65	10.5	351.5	
		5-17-65	9.6	[illegible]	
		6-15-65	12.0	350.0	
[illegible]	[illegible]	7-15-64	11.4	362.5	5005
		(CONT.)			
[illegible]	[illegible]	8-17-64	[illegible]	[illegible]	5005
		9-14-64	[illegible]	[illegible]	
		10-19-64	[illegible]	358.4	
		11-16-64	[illegible]	360.8	
		12-14-64	[illegible]	360.4	
		1-18-65	[illegible]	367.6	
		2-16-65	[illegible]	368.4	
		3-22-65	[illegible]	368.5	
		5-17-65	[illegible]	367.9	
		6-15-65	[illegible]	368.2	
[illegible]	[illegible]	7-28-64	[illegible]	300.1	5005
		8-24-64	[illegible]	300.0	
		9-28-64	[illegible]	299.9	
		10-30-64	[illegible]	299.5	
		11-18-64	[illegible]	299.2	
		1-28-65	[illegible]	299.0	
		2-26-65	[illegible]	299.1	
		3-31-65	[illegible]	299.0	
		4-29-65	[illegible]	299.4	
		5-27-65	[illegible]	300.5	
[illegible]	[illegible]	8-24-64	[illegible]	269.4	5005
		10-30-64	[illegible]	276.1	
		[illegible]	[illegible]	271.0	
		12-15-64	[illegible]	272.5	
		1-28-65	[illegible]	272.0	
		3-31-65	[illegible]	272.4	
		[illegible]	[illegible]	271.7	
		[illegible]	[illegible]	271.1	
[illegible]	[illegible]	7-15-64	[illegible]	271.7	5005
		8-17-64	[illegible]	270.3	
		9-15-64	[illegible]	[illegible]	
		10-19-64	[illegible]	268.6	
		11-16-64	[illegible]	[illegible]	
		12-14-64	[illegible]	272.0	
		1-19-65	[illegible]	272.5	
		2-16-65	[illegible]	272.8	
		3-23-65	[illegible]	273.1	
		6-15-65	[illegible]	270.9	
[illegible]	[illegible]	7-15-64	[illegible]	266.1	[illegible]
		11-17-64	[illegible]	267.3	
		12-15-64	[illegible]	267.8	
		1-19-65	[illegible]	267.9	
		2-16-65	[illegible]	268.0	
		3-23-65	[illegible]	267.9	
		5-17-65	[illegible]	267.8	
06N/32W-10C02 S	[illegible]	7-15-64	14.3	272.0	5005
		8-17-64	20.2*	266.1	
		9-15-64	15.1	271.2	
		10-19-64	[illegible]	272.1	
		11-16-64	[illegible]	273.3	
		12-14-64	[illegible]	274.3	
		1-19-65	[illegible]	275.3	
		2-16-65	[illegible]	275.9	
		3-22-65	[illegible]	276.4	
		5-17-65	[illegible]*	274.9	
		6-15-65	[illegible]*	274.0	
[illegible]	[illegible]	8-17-64	[illegible]	282.8	5005
		9-15-64	[illegible]	281.8	
		10-20-64	[illegible]	283.1	
		11-17-64	[illegible]	282.2	
		[illegible]	[illegible]	280.4	
		[illegible]	[illegible]	[illegible]	
		[illegible]	[illegible]	284.7	
		3-23-65	[illegible]	285.0	
		5-18-65	[illegible]	285.2	
		6-15-65	[illegible]*	285.2	
[illegible]	[illegible]	11-16-64	[illegible]	285.0	5005
		12-14-64	[illegible]	285.6	
		1-19-65	[illegible]	285.6	
		2-16-65	[illegible]	287.1	
		3-23-65	[illegible]	287.6	
		5-17-65	[illegible]	287.8	
[illegible]	[illegible]	7-16-64	[illegible]	290.4	5005
		7-29-64	[illegible]	289.6	5000
		8-17-64	[illegible]	288.8	5005
		8-26-64	[illegible]	288.7	5000
		9-15-64	[illegible]	288.1	5005
		9-23-64	[illegible]	288.0	5000
		10-20-64	[illegible]	288.7	5005
		(CONT.)			

* [illegible] ** [illegible] † [illegible] A [illegible]

GROUND WATER LEVELS AT WELLS

[illegible]	G.S. Elev [illegible]	[illegible]	[illegible]	[illegible] Elev. Feet	[illegible]
[illegible]					
[illegible]		T-14.00			
[illegible]	301.0	[illegible]			
		10-26-64	12.5	[illegible]	[illegible]
		[illegible]	12.2	288.8	
		11-24-64	12.0	289.0	5000
		12-15-64	11.5	[illegible]	
		12-23-64	11.4	289.6	5000
		1-19-65	10.6	290.4	[illegible]
		[illegible]	10.5	[illegible]	5000
		2-16-65	10.0	291.0	5005
		[illegible]	9.9	291.1	5000
		3-25-65	[illegible]	291.4	5005
		3-26-65	9.6	291.4	5000
		[illegible]	7.1	293.9	5005
		5-25-65	7.3	293.7	5000
		6-15-65	7.4	293.6	[illegible]
		6-29-65	8.1	292.9	5000
[illegible]	[illegible]**	[illegible]	11.3	294.2	5005
		8-17-64	13.1	292.4	
		[illegible]	13.9	291.6	
		10-19-64	13.9	[illegible]	
		11-16-64	13.5	292.0	
		12-14-64	12.9	292.6	
		1-19-65	12.0	293.5	
		2-16-65	11.6	293.9	
		3-23-65	11.0	294.5	
		5-17-65	8.1	297.4	
		6-15-65	8.2	297.3	
[illegible]	300.4	8-17-64	9.6*	290.8	[illegible]
		9-15-64	10.6*	289.6	
		10-20-64	10.6*	289.8	
		11-17-64	9.8*	290.6	
		12-15-64	9.1*	[illegible]	
		1-19-65	8.2*	292.2	
		2-16-65	7.8*	292.6	
[illegible]	332.7	7-29-64	[illegible]	297.9	5000
		8-25-64	35.3	297.4	
		9-23-64	36.1	296.6	
		10-26-64	37.3	[illegible]	
		11-24-64	[illegible]	294.9	
		12-23-64	38.0	294.7	
		1-26-65	37.8	294.9	
		2-26-65	37.5	295.2	
		3-26-65	[illegible]	[illegible]	
		4-29-65	[illegible]	294.5	
		5-25-65	35.3	297.4	
		6-29-65	34.4	298.3	
06N/32W-12N01 S	318.0**	7-16-64	15.6	302.4	5005
		10-20-64	17.4	300.6	
		11-17-64	15.7	302.3	
		1-19-65	13.4	304.6	
		2-16-65	12.6	305.4	
		5-18-65	10.0	308.0	
		6-15-65	10.1	307.9	
06N/32W-12W01 S	317.0	7-15-64	16.7	301.1	5005
		8-17-64	19.5	298.3	
		9-14-64	19.5	[illegible]	
		10-19-64	20.2	297.6	
		11-16-64	[illegible]	298.3	
		12-04-64	18.3	299.5	
		1-18-65	15.0	302.8	
		2-16-65	14.3	303.5	
		3-23-65	14.1	303.7	
		5-17-65	13.8	304.0	
06N/32W-13S01 S	317.9	7-15-64	14.4	303.5	5005
		8-17-64	16.4	301.5	
		[illegible]	17.8	300.1	
		10-20-64	18.8	299.1	
		11-17-64	16.8	301.1	
		12-15-64	16.0	301.9	
		1-19-65	13.7	304.2	
		2-16-65	13.4	304.5	
		3-23-65	13.1	304.8	
		5-18-65	9.3	308.6	
		6-15-65	9.6	308.3	

[illegible]	G.S. Elev [illegible]	[illegible]	[illegible] Water [illegible] Elev. Feet	[illegible]
[illegible]		T-14.00		
[illegible]				
[illegible]		11-28-64	143.8	576.2	5000
		12-15-64	135.9	[illegible]	
		1-28-65	134.0	586.0	
		3-31-65	139.2	580.8	
		4-29-65	144.3*	575.7	
[illegible]	665.3	9-28-64	[illegible]*	530.5	5000
		10-30-64	117.4	547.9	
		11-28-64	114.0	551.3	
		12-15-64	110.7	554.6	
		1-28-65	107.6	557.7	
		3-31-65	115.7	549.6	
[illegible]	600.0	7-28-64	50.7	549.3	5000
		8-24-64	51.0	549.0	
		9-28-64	52.0	548.0	
		10-30-64	51.7	548.3	
		11-18-64	50.7	549.3	
		12-15-64	50.5	549.5	
		1-28-65	[illegible]	550.4	
		2-26-65	49.4	550.6	
		3-31-65	49.7	550.3	
		4-29-65	[illegible]	550.5	
		5-28-65	49.6	550.4	
06N/30W-07G06 S	600.0	7-28-64	48.9	551.1	5000
		8-24-64	49.7	550.3	
		10-30-64	51.3	548.7	
		12-15-64	49.6	550.4	
		3-31-65	48.6	551.4	
		4-29-65	48.1	551.9	
		5-28-65	48.5	551.5	
		6-30-65	49.2	[illegible]	
06N/30W-09N01 [illegible]	661.1	7-28-64	39.0	622.1	5000
		8-24-64	38.4	622.7	
		9-28-64	39.1	622.0	
		[illegible]	38.9	622.2	
		11-28-64	39.2	621.9	
		12-15-64	39.7	621.4	
		1-28-65	39.2	621.9	
		[illegible]	39.2	[illegible]	
		4-29-65	40.7	620.4	
		5-28-65	39.4	621.7	
		6-30-65	39.4	621.7	
[illegible]	[illegible]	7-15-64	1.8	511.8	5005
		8-17-64	2.2	511.4	
		[illegible]	2.3	511.3	
		10-19-64	4.5	509.1	
		11-16-64	5.3	508.3	
		12-14-64	5.6	508.0	
		1-18-65	-0.7	[illegible]	
		2-15-65	-0.4	514.0	
		3-22-65	-0.7	514.3	
		5-17-65	1.1	512.5	
		6-14-65	-1.2	514.8	
06N/30W-14R02	538.9	7-15-64	13.0	525.9	5005
		8-17-64	13.9	[illegible]	
		9-14-64	17.3	521.6	
		10-19-64	20.0	518.9	
		11-16-64	16.8	522.1	
		12-14-64	15.7	523.2	
		1-18-65	11.0	527.9	
		2-15-65	11.2	527.7	
		3-22-65	8.9	530.0	
		5-17-65	10.0	528.9	
		6-14-65	8.2	530.7	
06N/30W-14R03	533.3	7-15-64	2.9	530.4	5005
		8-17-64	1.6	531.7	
		9-14-64	[illegible]		
		10-19-64	[illegible]		
		11-16-64	7.0	526.3	
		12-14-64	[illegible]	528.1	
		1-18-65	-0.9	534.2	
		2-15-65	-0.4	533.7	
		3-22-65	-0.6	533.9	
		5-17-65	4.3	529.0	
		6-14-65	0.3	533.0	
06N/30W-15A01 [illegible]	628.0	7-28-64	14.6*	613.4	5000
[illegible]	456.3	7-15-64	4.7	451.6	5005
		9-14-64	8.1	448.2	
		10-19-64	9.2	447.1	
		11-16-64	[illegible]	447.6	
		[illegible]			

* Given not a measurement ** [illegible] * [illegible] [illegible]

TABLE [illegible]

GROUND WATER LEVELS AT WELLS

Site Number	L.S. Elev. Feet	Date	Depth to Water Below Surface Feet	Water Surface Elev. Feet	Agency Supplying Data
		SANTA YNEZ HYDROLOGIC UNIT			
SANTA YNEZ HYDROLOGIC UNIT		T-1 Well			
		(CONT.)			
06N/33W-19Q02 S	450.3	12-14-64	[illegible]*	447.3	5005
		1-18-65	8.0	448.3	
		2-15-65	5.0	[illegible]	
		5-17-65	[illegible]	451.4	
06N/33W-[illegible]	476.3	3-22-65	9.6	466.7	5005
		5-17-65	9.5	[illegible]	
		6-14-65	[illegible]	466.6	
06N/33W-[illegible]	476.4	7-15-64	11.7P	464.7	5005
		8-17-64	17.0P	[illegible]	
		9-14-64	19.7P	456.7	
		10-19-64	20.7*	[illegible]	
		11-16-64	18.5*	457.9	
		12-14-64	18.6*	457.8	
		1-18-65	10.3*	466.1	
		2-15-65	[illegible]*	466.5	
		3-22-65	9.9*	466.5	
		5-17-65	10.0*	466.4	
		6-14-65	10.6*	465.8	
06N/33W-20H [illegible]	475.[illegible]	7-15-64	7.3	471.0	5005
		8-17-64	11.9	466.4	
		9-14-64	DRY		
		10-19-64	DRY		
		11-16-64	DRY		
		12-14-64	DRY		
		1-18-65	10.6	[illegible]	
		2-15-65	7.4	470.9	
		3-22-65	7.1	471.2	
		5-17-65	6.6	471.7	
		6-14-65	6.8	471.5	
06N/33W-20H [illegible]	476.[illegible]	8-17-64	13.4	462.6	5005
		9-14-64	16.3	459.7	
		10-19-64	17.0	459.0	
		11-16-64	14.0	462.0	
		12-14-64	12.2	463.8	
		2-15-65	6.8	[illegible]	
		3-22-65	6.9	469.1	
		5-17-65	8.1	467.9	
		6-14-65	7.9	468.1	
06N/30W-21E01 S	4[illegible]	[illegible]-64	16.4	460.3	5000
		8-17-64	22.9	475.8	5005
		10-19-64	[illegible]	476.2	
		10-30-64	20.1	478.6	5000
		11-16-64	19.7	[illegible]	5005
		11-18-64	19.4	479.3	5000
		12-14-64	19.1	479.6	5005
		12-15-64	18.8	479.9	5000
		1-18-65	13.0	485.7	5005
		1-28-65	12.8	485.9	5000
		2-15-65	13.2	485.5	5005
		2-26-65	13.0	485.7	5000
		3-22-65	13.1	485.6	5005
		4-29-65	12.2	486.5	5000
		5-17-65	13.[illegible]	484.9	5005
06N/30W-21E01 S	4[illegible]	7-15-64	[illegible]	473.7	5005
		8-17-64	22.8	467.9	
		9-14-64	[illegible]	464.2	
		10-19-64	27.1	463.6	
		11-16-64	23.8	466.9	
		12-14-64	[illegible]	468.4	
		1-18-65	17.6	473.1	
		2-15-65	16.5	474.2	
		3-22-65	16.4	474.3	
		5-17-65	16.1	474.6	
		6-14-65	16.1	474.6	
[illegible]	4[illegible]	7-15-64	5.7	493.3	5005
		8-17-64	8.3	490.7	
		9-14-64	9.8	489.2	
		10-19-64	10.7	488.3	
		11-16-64	9.9	[illegible]	
		12-14-64	9.9	489.1	
		1-18-65	5.0	494.0	
		2-15-65	5.2	[illegible]	
		3-22-65	5.2	493.8	
		5-17-65	[illegible]	[illegible]	
		6-14-65	[illegible]	[illegible]	
[illegible]	[illegible]	7-15-64	[illegible]	505.7	5005
		8-17-64	[illegible]	504.5	
		[illegible]	[illegible]	503.2	
		[illegible]	[illegible]	501.8	
		[illegible]			

Site Number	L.S. Elev. Feet	Date	Depth to Water Below Surface Feet	Water Surface Elev. Feet	Agency Supplying Data
SANTA YNEZ HYDROLOGIC UNIT		T-1 Well			
		(CONT.)			
06N/33W-22G01	513.5	11-16-64	12.7	500.8	5005
		12-14-64	12.4	501.1	
		1-18-65	7.0	506.5	
		2-15-65	7.3	506.2	
		3-22-65	7.2	506.3	
		5-17-65	7.6	505.9	
		6-14-65	7.5	506.0	
06N/33W-[illegible] S	541.1	8-17-64	4.3	536.8	5005
		9-14-64	14.1P	527.0	
		10-19-64	20.1P	521.0	
		11-16-64	8.0	533.1	
		12-14-64	6.9	534.2	
		1-18-65	1.9*	539.2	
		2-15-65	[illegible]*	539.1	
		3-22-65	6.2*	534.9	
		5-17-65	5.8	535.3	
		6-14-65	5.7*	535.4	
06N/33W-29D03 S	457.6	7-15-64	[illegible]	448.2	5005
		7-28-64	11.[illegible]	446.6	5000
		8-17-64	12.6	445.0	5005
		8-24-64	13.1	444.5	5000
		9-14-64	14.9	442.7	5005
		9-28-64	15.9	441.7	5000
		10-19-64	17.1	440.5	5005
		10-30-64	17.4	440.2	5000
		11-16-64	17.3	440.3	5005
		11-18-64	17.4	440.2	5000
		12-14-64	17.2	440.4	5005
		12-15-64	17.1	440.5	5000
		1-18-65	14.1	443.5	5005
		2-15-65	[illegible]	448.3	
		3-22-65	9.1	448.5	
		3-31-65	8.4	449.2	5000
		5-17-65	7.8	449.8	5005
		6-15-65	7.5	450.1	
06N/33W-29[illegible] S	46[illegible]	7-15-64	15.1	449.9	5005
		8-17-64	17.9	447.1	
		9-14-64	20.5	444.5	
		9-28-64	21.1	443.9	5000
		10-19-64	[illegible]	[illegible]	5005
		10-30-64	[illegible]	443.3	
		11-16-64	21.6	443.4	
		11-18-64	22.0	443.0	
		12-14-64	22.8	442.2	5005
		12-15-64	22.2	442.8	5000
		1-18-65	22.4	442.6	5005
		1-28-65	21.8	443.2	5000
		2-15-65	17.0	448.0	5005
		2-26-65	16.1	448.9	5000
		3-22-65	15.6	449.4	5005
		3-31-65	15.2	449.8	5000
		4-29-65	12.5	452.5	
		5-17-65	13.3	451.7	5005
		5-28-65	13.4	451.6	5000
		6-15-65	14.6	450.4	5005
		6-30-65	14.3	450.7	5000
06N/31W-[illegible]	6[illegible]	7-28-64	[illegible]*	572.4	5000
		8-24-64	[illegible]	577.7	
		9-28-64	50.2	576.8	
		10-30-64	49.6	577.4	
		11-18-64	49.3	577.7	
		12-15-64	49.2	577.8	
		1-28-65	48.9	578.1	
		2-26-65	54.6*	572.4	
		3-31-65	53.7	573.3	
		[illegible]	55.5*	571.5	
		5-28-65	55.0*	572.0	
		6-30-65	57.8*	569.2	
06N/31W-13[illegible]	6[illegible]	7-28-64	118.9	489.1	5000
		8-24-64	119.8	488.2	
		9-28-64	118.1	489.9	
		10-30-64	118.9	489.1	
		11-28-64	118.8	489.2	
		12-15-64	118.9	489.1	
		1-28-65	118.1	489.9	
		2-26-65	118.3	489.7	
		3-31-65	119.1	488.9	
		4-29-65	118.6	489.4	
		5-28-65	120.0	488.0	
		6-30-65	118.9	489.1	
06N/31W-15[illegible]	[illegible]	7-28-64	18.5	634.4	5000
		(CONT.)			

* [illegible] measurement

** [illegible]

P Pumping measurement

A Air-gage measurement

GROUND WATER LEVELS AT WELLS

SANTA [illegible]

SANTA [illegible] T-14.00

Well Number	Elevation	Date	Depth to Water Below Land Surface	Water Level Elev.	Aquifer Code
06N/31W-15[illegible] S	652.0	(CONT.)			
		6-24-64	14.7	638.3	5000
		9-28-64	14.6	638.3	
		10-30-64	14.7	638.2	
		11-18-64	14.1	638.8	
		12-15-64	13.9	639.0	
		2-26-65	13.7	639.2	
		4-29-65	13.6	639.3	
		6-30-65	23.7	629.2	
06N/31W-22F01 S	400.0**	7-14-64	12.1	387.9	5005
		10-19-64	13.5	386.5	
		11-16-64	13.9	386.1	
		12-14-64	14.3	385.7	
		1-18-65	8.7	391.3	
		2-16-65	8.0	392.0	
		3-22-65	7.9	392.1	
		5-17-65	7.8	392.2	
		6-15-65	7.8	392.2	
06N/31W-23N01 S	401.9	7-15-64	5.0	396.9	5005
		8-17-64	6.2	395.7	
		9-14-64	8.2	393.7	
		10-19-64	[illegible]	392.[illegible]	
		11-16-64	9.2	392.7	
		12-14-64	6.9	395.0	
		1-18-65	5.0	396.9	
		2-16-65	4.8	397.1	
		3-22-65	4.7	397.2	
		5-17-65	4.6	397.3	
		6-15-65	4.7	397.2	
06N/31W-24J01 S	428.4	7-15-64	3.2	425.2	5005
		8-17-64	3.8	424.6	
		9-14-64	4.2	424.2	
		10-19-64	4.9	423.5	
		11-16-64	3.5	424.9	
		12-14-64	3.3	425.1	
		1-18-65	3.2	425.2	
		2-15-65	2.9	425.5	
		3-22-65	2.9	425.5	
		5-17-65	3.3	425.1	
		6-15-65	3.2	425.2	
06N/31W-24L01 S	423.9	7-15-64	12.5	411.4	5005
		8-17-64	13.5	410.4	
		9-14-64	15.1	408.8	
		10-19-64	15.6	408.3	
		11-16-64	13.1	410.8	
		12-14-64	12.3	411.6	
		1-18-65	12.2	411.7	
		2-15-65	12.3	411.6	
		3-22-65	12.3	411.6	
		5-12-65	13.0	410.9	
		6-15-65	13.0	410.9	
07N/30W-33M02 S	746.0	9-28-64	199.7	546.3	5000
		11-18-64	193.8	552.2	
		12-15-64	190.8	555.2	
		2-26-65	187.0	559.0	
		3-31-65	192.8	553.2	
		4-29-65	191.7*	554.3	
		5-28-65	193.6	552.4	
		6-30-65	196.1	549.9	
07N/31W-23P01 S	822.0	10-30-64	87.2	734.8	5000
		11-18-64	87.8	734.2	
		12-15-64	86.4	735.6	
		1-28-65	85.5	736.5	
		2-26-65	84.0	738.0	
		3-31-65	86.2	735.8	
		4-29-65	84.4	737.6	
		5-28-65	87.7	734.1	
		6-30-65	93.4	728.6	
07N/31W-25L01 S	806.0	7-28-64	168.9	637.1	5000
		8-24-64	166.9	639.1	
		9-28-64	170.0	636.0	
		10-30-64	162.5	643.5	
		12-15-64	160.2	645.8	
		1-28-65	153.4	652.6	
		2-26-65	158.8	647.2	
		3-31-65	157.6	648.4	
		4-29-65	159.2	646.8	
		5-28-65	161.8	644.2	
07N/31W-36L02 S	720.0	7-28-64	113.0*	607.0	5000
		8-24-64	113.4*	606.6	
		(CONT.)			
07N/31W-36L02 S	720.0	10-30-64	108.0	612.0	5000
		11-18-64	104.5	615.5	
		2-26-65	99.1	620.9	
		3-31-65	98.7	621.3	
		4-29-65	97.4	622.6	
		6-30-65	110.7	609.3	

* Questionable measurement ** Approximate ground surface elevation E Pumping measurement A Air-line measurement

GROUND WATER LEVELS AT WELLS

Local Well Number	G.S. Elev. in Feet	Date	Dist G.S. to Water Surface in Feet	Water Surface Elev. in Feet	Agency Measuring Data	State Well Number	G.S. Elev. in Feet	Date	Dist. G.S. to Water Surface in Feet	Water Surface Elev. in Feet	Agency Supplying Data
			SANTA YNEZ HYDRO UNIT			T-14.00					
HEADWATER HYDRO SUB UNIT			T-14.E0								
[illegible]	[illegible]	7-27-64	[illegible]	333.0	5000						
		[illegible]	[illegible]	333.3							
		[illegible]	[illegible]	333.6							
		10-26-64	[illegible]	334.1							
		11-23-64	[illegible]	334.5							
		12-28-64	[illegible]	335.1							
		1-25-65	[illegible]	335.3							
		2-24-65	[illegible]	335.7							
		3-26-65	[illegible]	336.0							
		4-27-65	[illegible]	332.6							
		5-25-65	[illegible]	336.5							
		6-29-65	[illegible]	336.8							

[illegible] ** [illegible] † [illegible] A [illegible]

GROUND WATER LEVELS AT WELLS

Local Well Number	Altitude Land Surface Feet	Date	Water Surface Below Land Surface Feet	Water Surface Above Mean Sea Level Feet	Aquifer Code Number
SANTA BARBARA HYDROLOGIC UNIT					
ARROYO HONDO SUBUNIT				T-5.4	
04N/30W-21B 2 S	230.0	7-27-64	92.1*	137.9	5000
		8-25-64	88.8*	141.1	
		9-22-64	90.2*	139.5	
		10-26-64	74.1	155.9	
		11-23-64	71.9	158.1	
		12-28-64	70.2	159.8	
		1-25-65	69.5	160.5	
		2-24-65	68.6	161.4	
		3-26-65	67.7	162.3	
		4-27-65	66.7	163.3	
		5-25-65	66.2	163.8	
		6-29-65	84.3*	145.7	
05N/30W-28R01 S	350.0	7-27-64	43.1	306.9	5000
		9-22-64	45.8	304.2	
		11-23-64	52.5	297.5	
		12-28-64	46.9	303.1	
		1-25-65	37.8	312.2	
		2-24-65	39.4	310.6	
		3-26-65	40.4	309.6	
		4-27-65	34.5	315.5	
		6-29-65	41.0	309.0	
05N/30W-3 NR2 S	85.0	7-27-64	36.5	48.5	5000
		11-23-64	26.7	58.3	
		12-28-64	19.8	65.2	
		1-25-65	16.6	68.4	
		2-24-65	15.1	69.9	
		3-26-65	14.6	70.4	
		4-27-65	13.4	71.6	
05N/31W-26G01 S	170.0	12-28-64	67.6*	102.4	5000
		1-25-65	42.1	127.9	
		2-24-65	40.5	129.5	
		3-26-65	37.7	132.3	
		4-27-65	32.7	137.3	
		5-25-65	65.2*	104.8	
05N/31W-35R01 S	80.0	11-23-64	10.4	69.6	5000
		12-28-64	8.4	71.6	
		1-25-65	7.9	72.1	
		2-24-65	8.1	71.9	
		3-26-65	8.4	71.6	
		4-27-65	7.9	72.1	
05N/31W-36K01 S	250.0	1-25-65	74.9	175.5	5000
		2-24-65	74.9	175.1	
		3-26-65	71.9	178.1	
		5-25-65	76.7	173.3	
05N/32W-35E01 S	110.0	7-27-64	24.3	85.7	5000
		8-25-64	24.9	85.1	
		9-22-64	25.4	84.6	
		10-26-64	25.8	84.2	
		11-23-64	26.2	83.8	
		12-28-64	26.0	84.0	
		1-25-65	25.5	84.5	
		2-24-65	25.2	84.8	
		3-26-65	25.3	84.7	
		4-27-65	27.6	82.4	
		5-25-65	25.6	84.4	
		6-29-65	25.8	84.2	
05N/32W-35F01 S	118.0	8-25-64	130.0*	-12.9	5000
		11-23-64	99.3	18.7	
		1-25-65	92.9	25.1	
		3-26-65	73.6	44.4	
		4-27-65	86.5	31.5	
06N/35W-02G01 S	287.0	7-31-64	211.2	75.8	5000
		1-27-65	213.3	73.7	
		4-28-65	211.0	76.0	

Local Well Number	Altitude Land Surface Feet	Date	Water Surface Below Land Surface Feet	Water Surface Above Mean Sea Level Feet	Aquifer Code Number
GOLETA HYDROLOGIC SUBAREA				T-15.1	
04N/27W-[illegible]	[illegible]	7-27-64	216.2	103.8	5000
		8-25-64	216.0	104.0	
		9-22-64	215.9	104.1	
		10-26-64	215.6	104.4	
		11-23-64	215.4	104.6	
		12-28-64	215.1	104.9	
		1-26-65	215.1	104.9	
		2-24-65	214.7	105.3	
		3-26-65	214.3	105.7	
		4-27-65	214.[illegible]	105.8	
		5-25-65	214.3	105.7	
		6-29-65	216.0	104.0	
04N/28W-[illegible] S	177.7	7-27-64	75.0*	102.7	5000
		8-25-64	74.4*	103.3	
		9-22-64	76.[illegible]	101.4	
		10-26-64	77.1*	100.5	
		11-23-64	77.3	100.4	
		12-28-64	77.[illegible]	100.4	
		3-26-65	76.3	101.4	
		4-27-65	76.8	100.9	
		5-[illegible]-65	74.4	103.3	
		6-29-65	74.4	103.3	
04N/28W-03E[illegible]	116.4	7-27-64	17.4	99.5	5000
		8-25-64	17.4	99.5	
		9-22-64	18.1	98.8	
		10-26-64	17.7	99.2	
		11-23-64	17.3	99.6	
		12-28-64	17.0	99.9	
		1-25-65	17.2	99.7	
		2-23-65	17.2	99.7	
		3-25-65	17.1	99.8	
		4-27-65	16.6	100.3	
		5-24-65	16.6	100.3	
		6-28-65	16.9	100.0	
04N/28W-03M03 S	118.4	7-27-64	103.8	14.6	5000
		8-25-64	103.5	14.9	
		9-22-64	103.0	15.4	
		10-26-64	101.9	16.5	
		11-23-64	103.7	14.7	
		12-28-64	103.9	14.5	
		1-25-65	103.8	14.6	
		2-24-65	103.5	14.9	
		3-26-65	103.3	15.1	
		4-27-65	103.1	15.3	
		5-24-65	102.8	15.6	
		6-28-65	102.7	15.7	
04N/28W-03R07 [illegible]	128.0	7-27-64	113.1	14.9	5000
		8-25-64	113.6	14.4	
		9-22-64	113.6	14.4	
		10-26-64	113.8	14.2	
		11-23-64	113.8	14.2	
		12-28-64	113.6	14.4	
		1-25-65	113.7	14.3	
		2-24-65	113.7	14.3	
		3-26-65	113.8	14.2	5000
		4-27-65	113.5	14.5	
		5-25-65	113.3	14.7	
		6-29-65	113.4	14.6	
04N/28W-[illegible] S	83.4	11-23-64	28.8	54.6	5000
		12-28-64	28.0	55.4	
		1-25-65	27.5*	55.9	
		2-24-65	26.6	56.8	
		3-25-65	25.8	57.6	
		4-27-65	23.9	59.5	
		5-24-65	24.0	59.4	
		6-28-65	26.2	57.2	
04N/28W-[illegible] S	57.2	7-27-64	41.3	15.9	5000
		8-25-64	41.5	15.7	
		9-22-64	41.0	16.2	
		10-26-64	41.[illegible]	15.3	
		11-23-64	40.6	16.6	
		12-28-64	40.[illegible]	17.0	
		1-25-65	40.[illegible]	17.2	
		2-24-65	39.5	17.7	
		3-25-65	39.1	18.1	
		4-27-65	38.5	18.7	
		5-24-65	36.8	20.4	
		6-28-65	38.1	19.1	

* Questionable measurement

** Approximate [illegible] elevation

( ) Pumping measurement

A A [illegible] measurement

TABLE C-1

GROUND WATER LEVELS AT WELLS

SANTA BARBARA HYDRO UNIT T-15.00

SOUTH COAST HYDRO SUBUNIT T-15.C0

GOLETA HYDRO SUBAREA T-15.C1

State Well Number	G.S. Elev. in Feet	Date	Dist. G.S. to Water Surface in Feet	Water Surface Elev. in Feet	Agency Supplying Data
04N/28W-08N03 S	28.2	7-27-64	24.5	3.7	5000
		8-25-64	24.2	4.0	
		9-22-64	24.9	3.3	
		10-26-64	25.3	2.9	
		11-23-64	24.2	4.0	
		12-28-64	23.5	4.7	
		1-25-65	23.4	4.8	
		2-23-65	22.9	5.3	
		3-25-65	22.3	5.9	
		4-27-65	21.8	6.4	
		5-24-65	21.7	6.5	
		6-28-65	22.2	6.0	
04N/28W-09A03 S	84.1	7-27-64	52.2	31.9	5000
		8-25-64	53.1	31.0	
		9-22-64	53.9	30.2	
		10-26-64	54.4	29.7	
		11-23-64	54.1	30.0	
		12-28-64	53.3	30.8	
		1-25-65	53.1	31.0	
		2-24-65	52.0	32.1	
		3-26-65	51.4	32.7	
		4-27-65	50.0	34.1	
		5-25-65	49.4	34.7	
		6-29-65	48.6	35.5	
04N/28W-09L02 S	53.0	7-27-64	53.2	-0.2	5000
		8-25-64	52.0	1.0	
		9-22-64	54.1	-1.1	
		10-26-64	52.3	0.7	
		11-23-64	52.4	0.6	
		12-28-64	52.7	0.3	
		1-25-65	56.3	-3.3	
		2-24-65	54.4	-1.4	
		3-25-65	49.6	3.4	
		4-27-65	48.9	4.1	
		5-24-65	50.7	2.3	
		6-28-65	53.9	-0.9	
04N/28W-10F01 S	79.9	7-22-64	72.2	7.7	5000
		8-25-64	72.0	7.9	
		9-22-64	71.8	8.1	
		10-26-64	74.5	5.4	
		12-28-64	75.8	4.1	
		1-25-65	76.0	3.9	
		2-24-65	72.2	7.7	
		3-26-65	72.3	7.6	
		4-27-65	72.0	7.9	
		5-25-65	72.0	7.9	
		6-29-65	73.9	6.0	
04N/28W-11K04 S	67.0	7-27-64	90.5	-23.5	5000
		8-25-64	90.5	-23.5	
		9-22-64	90.6	-23.6	
		10-26-64	90.5	-23.5	
		11-23-64	90.6	-23.6	
		12-28-64	90.4	-23.4	
		1-26-65	90.6	-23.6	
		2-24-65	90.1	-23.1	
		3-26-65	90.2	-23.2	
		4-27-65	90.0	-23.0	5000
		5-25-65	89.7	-22.7	
		6-29-65	89.5	-22.5	
04N/28W-12B01 S	203.0	7-27-64	107.6	95.4	5000
		8-25-64	107.5	95.5	
		9-22-64	107.8	95.2	
		10-26-64	108.2	94.8	
		11-23-64	107.3	95.7	
		12-28-64	106.7	96.3	
		1-26-65	108.2	94.8	
		2-24-65	106.2	96.8	
		3-26-65	105.6	97.4	
		4-27-65	105.2	97.8	
		5-25-65	105.5	97.5	
		6-29-65	104.8	98.2	
04N/28W-12P05 S	100.0	7-27-64	154.2	-54.2	5000
		8-24-64	156.3	-56.3	
		9-22-64	157.0	-57.0	
		10-26-64	156.5	-56.5	
		11-24-64	155.0	-55.0	
		12-28-64	153.9	-53.9	
		1-25-65	153.6	-53.6	
		2-23-65	152.7	-52.7	
		3-25-65	152.4	-52.4	
		4-26-65	151.0	-51.0	
		5-24-65	152.2	-52.2	
		6-28-65	151.7	-51.7	

SOUTH COAST HYDRO SUBUNIT T-15.C0

GOLETA HYDRO SUBAREA T-15.C1

State Well Number	G.S. Elev. in Feet	Date	Dist. G.S. to Water Surface in Feet	Water Surface Elev. in Feet	Agency Supplying Data
04N/28W-14C01 S	40.0	7-27-64	90.5	-10.5	5000
		8-25-64	90.4	-10.4	
		9-22-64	90.0	-10.0	
		10-26-64	90.5	-10.5	
		11-24-64	90.1	-10.1	
		12-28-64	62.9	-22.9	
		1-25-65	59.6	-19.6	
		2-23-65	56.8	-16.8	
		3-25-65	54.0	-14.0	
		4-26-65	52.8	-12.8	
		5-24-65	51.9	-11.9	
		6-28-65	52.3	-12.3	
04N/28W-16J02 S	26.0	7-27-64	71.6	-45.6	5000
		8-25-64	70.3	-44.3	
		10-26-64	64.3	-38.3	
		11-23-64	60.7	-34.7	
		12-28-64	62.0	-36.0	
		3-25-65	62.7	-36.7	
		4-27-65	60.3	-34.3	
04N/28W-16J05 S	25.0	7-27-64	6.6	18.4	5000
		8-25-64	6.1	18.9	
		9-22-64	6.5	18.5	
		10-26-64	6.7	18.3	
		11-23-64	7.2	17.8	
		12-28-64	6.8	18.2	
		1-25-65	6.9	18.1	
		2-23-65	6.3*	18.7	
		3-25-65	6.8	18.2	
		4-27-65	5.0	20.0	
		5-24-65	4.7*	20.3	
		6-28-65	4.9*	20.1	
04N/28W-16L01 S	22.0	7-27-64	46.0	-24.0	5000
		8-25-64	47.8	-25.8	
		9-22-64	39.9	-17.9	
		10-26-64	40.2	-18.2	
		11-23-64	38.4	-16.4	
		12-28-64	35.0	-13.0	
		1-25-65	34.6	-12.6	
		2-23-65	38.1	-16.1	
		3-25-65	34.2	-12.2	
		4-27-65	34.0	-12.0	
		5-24-65	36.1	-14.1	
		6-28-65	40.8	-18.8	
04N/28W-17R01 S	4.9	7-27-64	7.0	-2.1	5000
		8-25-64	7.1	-2.2	
		9-22-64	7.2	-2.3	
		10-26-64	8.3	-3.4	
		11-24-64	7.7	-2.8	
		12-28-64	7.3	-2.4	
		1-25-65	6.8	-1.9	
		2-23-65	6.6	-1.7	
		3-25-65	6.2	-1.3	
		4-27-65	6.0	-1.1	
		5-24-65	5.9	-1.0	
		6-28-65	6.0	-1.1	
04N/28W-17R02 S	7.9	7-27-64	19.7	-11.8	5000
		8-25-64	20.3	-12.4	
		9-22-64	20.2	-12.3	
		10-26-64	20.4	-12.5	
		11-24-64	19.0	-11.1	
		12-28-64	18.1	-10.2	
		1-25-65	17.7	-9.8	
		2-23-65	17.4	-9.5	
		3-25-65	17.5	-9.6	
		4-27-65	17.1	-9.2	
		5-24-65	17.5	-9.6	5000
		6-28-65	19.2	-11.3	
04N/28W-18G02 S	7.0	7-27-64	FLOW		5000
		8-25-64	FLOW		
		9-22-64	FLOW		
		10-26-64	FLOW		
		11-23-64	FLOW		
		12-28-64	FLOW		
		1-25-65	FLOW		
		2-23-65	FLOW		
		3-25-65	FLOW		
		4-27-65	FLOW		
		5-24-65	FLOW		
		6-28-65	FLOW		

* Doubtful measurement

** Approximate ground surface elevation

P. Pumping measurement

A. Air gauge measurement

GROUND WATER LEVELS AT WELLS

State Well Number	U.S. Elev. in Feet	Date	Depth to Water Surface in Feet	Water Surface Elev. in Feet	Agency Measuring Data
		SANTA BARBARA HYDRO UNIT			T-15.00
SOUTH COAST HYDRO SUBUNIT					T-15.00
VOLTA HYDRO SUBAREA					T-15.C1
04N/29W-1F01 S	180.0	7-16-64	6.5	173.5	5000
		7-27-64	6.6	173.4	
		8-25-64	6.9	173.2	
		9-22-64	6.9	173.1	
		10-26-64	6.8	173.2	
		11-23-64	6.4	173.6	
		12-28-64	4.5	175.5	
		1-25-65	4.8	175.2	
		2-23-65	5.3	174.7	
		3-25-65	5.6	174.4	
		4-27-65	3.1	176.9	
		5-24-65	4.0	176.0	
		6-28-65	4.6	175.4	
04N/29W-12D03 S	100.0	7-16-64	16.8	83.2	5000
		7-27-64	16.8	83.2	
		8-25-64	16.9	83.1	
		9-22-64	16.9	83.1	
		10-26-64	16.3	83.7	
		11-23-64	16.2	83.8	
		12-28-64	15.7	84.3	
		1-25-65	15.9	84.1	
		2-23-65	15.8	84.2	
		3-25-65	15.8	84.2	
		4-27-65	14.9	85.1	
		5-24-65	14.9	85.1	
		6-28-65	15.0	85.0	
04N/29W-13K02 S	24.0	7-27-64	13.3	10.7	5000
		8-25-64	13.3	10.7	
		9-22-64	13.2	10.8	
		10-26-64	12.9	11.1	
		11-23-64	12.9	11.1	
		12-28-64	12.6	11.4	
		1-25-65	12.7	11.3	
		2-23-65	12.5	11.5	
		3-25-65	12.3	11.7	
		4-27-65	12.1	11.9	
		5-24-65	11.9	12.1	
		6-28-65	11.7	12.3	
04N/29W-14A03 S	51.0	7-27-64	43.2	7.8	5000
		8-25-64	43.1	7.9	
		9-22-64	43.0	8.0	
		10-26-64	42.7	8.3	
		11-23-64	42.6	8.4	
		12-28-64	42.3	8.7	
		1-25-65	42.3	8.7	
		2-23-65	42.0	9.0	
		3-25-65	41.8	9.2	
		4-27-65	41.6	9.4	
		5-24-65	41.4	9.6	
		6-28-65	41.2	9.8	
SANTA BARBARA HYDRO SUBAREA					T-15.C2
04N/27W-08E02 S	250.0	7-27-64	121.1	128.9	5000
		8-25-64	121.2	128.8	
		9-22-64	121.2	128.8	
		10-26-64	120.4	129.6	
		11-23-64	119.5	130.5	
		12-28-64	118.9	131.1	
		1-26-65	118.8	131.2	
		2-24-65	118.4	131.6	
		3-26-65	118.1	131.9	
		4-27-65	122.8	127.2	
		5-25-65	127.8	122.2	
		6-29-65	128.6	121.4	
04N/27W-14Q01 S	30.0	7-24-64	46.6	-16.6	5000
04N/27W-18R02 S	110.5	7-25-64	34.2	76.3	5000
		8-24-64	34.3	76.2	
		9-22-64	34.3	76.2	
		10-26-64	34.3	76.2	
		11-23-64	34.3	76.2	
		12-28-64	36.1	74.4	
		1-25-65	34.2	76.3	
		2-23-65	34.1	76.4	
		3-25-65	34.0	76.5	
		4-26-65	33.8	76.7	
		5-24-65	33.8	76.7	
		6-28-65	33.8	76.7	

State Well Number	U.S. Elev. in Feet	Date	Depth to Water Surface in Feet	Water Surface Elev. in Feet	Agency Measuring Data
SOUTH COAST HYDRO SUBUNIT					T-15.00
SANTA BARBARA HYDRO SUBAREA					T-15.C2
04N/27W-21B01 S	68.0	7-24-64	82.0	-14.0	5000
		8-24-64	82.7	-14.7	
		9-21-64	84.3	-16.3	
		10-23-64	84.5	-16.5	
		11-19-64	83.9	-15.9	
		12-22-64	85.5	-17.5	
		1-22-65	86.7	-18.7	
		2-23-65	84.8	-16.8	
		3-25-65	84.7	-16.7	
		4-26-65	87.2	-19.2	
		5-24-65	83.0	-15.0	
		6-28-65	83.3	-15.3	
MONTECITO HYDRO SUBAREA					T-15.C3
04N/26W-08L03 S	210.0	7-24-64	25.8	184.2	5000
		8-24-64	27.2	182.8	
		9-21-64	28.7	181.3	
		10-23-64	28.6	181.4	
		11-19-64	25.4	184.6	
		12-22-64	23.5	186.5	
		1-22-65	18.8	191.2	
		2-23-65	18.8	191.2	
		3-25-65	18.4	191.6	
		4-26-65	15.2	194.8	
		5-24-65	19.3	190.7	
		6-28-65	18.8	191.2	
04N/26W-16P01 S	45.0	7-24-64	22.4	22.6	5000
		8-24-64	23.5	21.5	
		9-21-64	24.8	20.2	
		10-23-64	26.3	18.7	
		11-19-64	22.0	23.0	
		12-22-64	26.6	18.4	
		1-22-65	28.0	17.0	
		2-23-65	27.5	17.5	
		3-25-65	27.5	17.5	
		4-26-65	24.5	20.5	
		5-24-65	22.5	22.5	
		6-28-65	20.5	24.5	
04N/26W-17N01 S	75.0	7-24-64	81.6	-6.6	5000
		8-24-64	83.0	-8.0	
		9-21-64	83.3	-8.3	
		10-23-64	83.9	-8.9	
		11-19-64	84.0	-9.0	
		12-22-64	84.3	-9.3	
		1-22-65	84.5	-9.5	
		2-23-65	84.7	-9.7	
		3-25-65	85.1	-10.1	
		4-26-65	84.8	-9.8	
		5-24-65	86.8	-11.8	
		6-28-65	84.2	-9.2	
CARPINTERIA HYDRO SUBAREA					T-15.C4
04N/25W-19F04 S	106.0**	7-24-64	97.7	8.3	5000
		8-24-64	99.3	6.7	
		9-21-64	100.7	5.3	
		10-23-64	102.7	3.3	
		11-19-64	101.2	4.8	
		12-22-64	99.9	6.1	
		1-22-65	98.0	8.0	
		2-23-65	96.3	9.7	
		3-25-65	95.5	10.5	
		4-26-65	91.7	14.3	
		5-24-65	94.7	11.3	
		6-28-65	89.4	16.6	
04N/25W-19J05 S	55.0**	7-24-64	66.0*	-11.0	5000
		7-24-64	66.0*	-11.0	
		8-24-64	67.0*	-12.0	
		8-24-64	67.0*	-12.0	
		9-21-64	67.7	-12.7	
		9-21-64	67.7	-12.7	
		10-23-64	68.0	-13.0	
		11-19-64	65.8	-10.8	
		12-22-64	63.1	-8.1	
		1-22-65	61.2	-6.2	
		2-23-65	58.6	-3.6	
		3-25-65	58.4	-3.4	
		4-26-65	56.7	-1.7	
		5-24-65	56.2	-1.2	
		6-28-65	58.2*	-3.2	

* Questionable measurement

** Approximate ground surface elevation

P. P. Improper measurement

A. A. Single measurement

TABLE [illegible]

GROUND WATER LEVELS AT WELLS

SANTA BARBARA HYDRO UNIT T-15.00

SOUTH COAST HYDRO SUBUNIT T-15.00

CARPINTERIA HYDRO SUBAREA T-15.04

State Well Number	G.S. Elev. in Feet	Date	Depth G.S. to Water Surface in Feet	Water Surface Elev. in Feet	Agency Supplying Data
04N/25W-2[illegible] S	111.0**	7-24-64	129.6*	-18.6	5000
		8-24-64	129.8*	-18.8	
		9-21-64	133.5*	-22.5	
		10-23-64	133.9*	-22.9	
		11-19-64	123.9	-12.9	
		12-22-64	120.6	-9.6	
		1-22-65	119.5	-8.5	
		2-23-65	115.7	-4.7	
		3-25-65	113.8	-2.8	
		4-26-65	111.3	-0.3	
		5-24-65	110.2	0.8	
04N/25W-21N03 S	[illegible]	7-24-64	78.3*	-19.3	5000
		8-24-64	68.6	-9.6	
		9-21-64	72.2	-13.2	
		10-23-64	74.5	-15.5	
		11-19-64	70.7	-11.7	
		12-22-64	70.7	-11.7	
		1-22-65	71.4	-12.4	
		2-23-65	71.4	-12.4	
		3-25-65	69.1	-10.1	
		4-26-65	66.6	-7.6	
		5-24-65	70.8	-11.8	
		6-28-65	70.7	-11.7	
04N/25W-21R01 S	127.0	7-24-64	109.1	17.9	5000
		8-24-64	109.5	17.5	
		9-21-64	109.5	17.5	
		10-23-64	109.7	17.3	
		11-19-64	109.7	17.3	
		12-22-64	109.7	17.3	
		1-22-65	109.4	17.6	
		2-23-65	109.9	17.1	
		3-25-65	110.0	17.0	
		4-26-65	109.6	17.4	
		5-24-65	[illegible]	17.7	
		6-28-65	109.1	17.9	
04N/25W-22R01 S	211.0	7-24-64	107.8*	103.2	5000
		8-24-64	108.3	102.7	
		9-21-64	109.9	101.1	
		10-23-64	111.8	99.2	
		11-19-64	105.2	105.8	
		12-22-64	103.1	107.9	
		1-22-65	[illegible]	111.7	
		2-23-65	97.9	113.1	
		3-25-65	103.7*	107.3	
		4-26-65	91.2	119.8	
		5-24-65	[illegible]	116.6	
		6-28-65	97.5	113.5	
04N/25W-25L01 S	227.0	7-24-64	32.2	194.8	5000
		8-24-64	48.8	178.2	
		9-21-64	52.2	174.8	
		10-23-64	62.3	164.7	
		11-19-64	60.8	166.2	
		12-22-64	62.0	165.0	
		1-22-65	19.3	207.7	
		2-23-65	15.4	211.6	
		3-25-65	15.0	212.0	
		4-26-65	13.5	213.5	
		5-24-65	13.[illegible]	213.7	
		6-28-65	12.8	214.2	
04N/25W-26A01 S	420.0	7-24-64	287.4	132.6	5000
		8-24-64	291.3	128.7	
		9-21-64	294.3	125.7	
		10-23-64	295.2	124.8	
		11-19-64	291.0	129.0	
		12-22-64	288.0	132.0	
		1-22-65	284.9	[illegible]	
		2-23-65	282.1	137.9	
		3-25-65	282.0	138.0	
		4-26-65	277.6	142.4	
		5-24-65	279.6	140.4	
		6-28-65	278.0	142.0	
04N/25W-[illegible]	[illegible]	7-24-64	[illegible]	141.9	5000
		8-24-64	[illegible]	137.5	
		9-21-64	[illegible]	135.0	
		10-23-64	298.5	133.5	
		11-19-64	293.8	138.2	
		12-22-64	291.0	141.0	
		1-22-65	284.9	147.1	
		2-23-65	283.8	[illegible]	
		3-25-65	283.2	148.8	
		4-26-65	276.7	155.3	
		5-24-65	277.5	154.5	
		[illegible]	[illegible]	[illegible]	

SOUTH COAST HYDRO SUBUNIT T-15.00

CARPINTERIA HYDRO SUBAREA T-15.04

(CONT.)

State Well Number	G.S. Elev. in Feet	Date	Depth G.S. to Water Surface in Feet	Water Surface Elev. in Feet	Agency Supplying Data
04N/25W-26C02 S	432.0	6-28-65	274.4	157.6	5000
04N/25W-27Q02 S	187.0	7-24-64	161.4	[illegible]	5000
		8-21-64	160.8	26.2	
		10-23-64	169.3	17.7	
		11-19-64	110.0	17.[illegible]	
		1-22-65	166.8	20.2	
		2-23-65	101.6	25.4	
		3-25-65	103.7	23.3	
		4-26-65	100.5	26.5	
		5-24-65	100.9	26.1	
		6-28-65	101.2	25.8	
04N/25W-27R02 S	132.0	7-24-64	165.[illegible]	-33.7	5000
		9-21-64	170.4	-38.4	
		10-23-64	167.0	-35.0	
		11-19-64	163.[illegible]	-31.7	
		12-22-64	161.[illegible]	-29.7	
		1-22-65	158.4	-26.4	
		2-23-65	155.8	-23.8	
		3-25-65	156.4	-24.4	
		4-26-65	153.4	-21.4	
		5-24-65	152.4	-20.4	
		6-28-65	156.1	-24.1	
04N/25W-28J01 S	84.0	10-23-64	117.6	-33.6	5000
		11-19-64	114.[illegible]	-30.[illegible]	
		12-22-64	112.1	-28.1	
		1-22-65	[illegible]	-1[illegible]	
		2-23-65	[illegible]	-17.1	
		3-25-65	[illegible]	-16.1	
		4-26-65	[illegible]	-13.[illegible]	
		5-24-65	[illegible]	-12.4	
		6-28-65	106.0	-17.0	
04N/25W-28M01 S	[illegible]	7-24-64	[illegible]	-26.8	5000
		8-24-64	[illegible]	-23.0	
		9-21-64	84.9	-27.9	
		10-23-64	81.7	-24.7	
		11-19-64	75.9	-18.9	
		12-22-64	74.2	-17.2	
		1-22-65	70.5	-13.5	
		2-23-65	68.1	-11.1	
		3-25-65	67.1	-10.1	
		4-26-65	64.8	-7.8	
		5-24-65	63.5	-6.5	
		6-28-65	69.1	-12.1	
04N/25W-29D01 S	17.0	7-24-64	30.9	-13.9	5000
		8-24-64	29.8	-12.8	
		9-21-64	30.7	-13.7	
		10-23-64	31.9	-14.9	
		11-19-64	29.6	-12.6	
		12-22-64	25.7	-8.7	
		1-22-65	23.6	-6.6	
		2-23-65	21.9	-4.9	
		3-25-65	21.5	-4.5	
		4-26-65	19.6	-2.6	
		5-24-65	18.9	-1.9	
		6-28-65	21.2	-4.2	
04N/25W-29L01 S	18.0	7-24-64	22.7	-4.7	5000
		8-24-64	20.9	-2.9	
		9-21-64	22.1	-4.1	
		10-23-64	22.9	-4.9	
		11-19-64	19.9	-1.9	
		12-22-64	16.7	1.3	
		1-22-65	14.9	3.1	
		2-23-65	[illegible]	4.7	
		3-25-65	12.5	5.5	
		4-26-65	10.8	7.2	
		5-24-65	10.3	7.7	
		6-28-65	12.4	5.6	
[illegible]	[illegible]	7-28-64	60.2	-28.2	5000
		8-24-64	[illegible]	-25.8	
		9-21-64	53.0	-21.0	
		10-23-64	51.7	-19.7	
		11-19-64	48.7	-16.7	
		12-22-64	45.8	-13.8	
		1-22-65	[illegible]	-11.6	
		2-23-65	41.9	-9.9	
		3-25-65	40.8	-8.8	
		4-26-65	39.4	-7.4	
		5-24-65	40.6	-8.6	
		6-28-65	49.6	-17.6	

* [illegible]

** [illegible]

S P [illegible]

A [illegible] measurement

GROUND WATER LEVELS AT WELLS

[illegible]	[illegible]	[illegible]	[illegible]	[illegible]	[illegible]	[illegible]	[illegible]	[illegible]	[illegible]	[illegible]
[illegible]										
[illegible]										
04N/25W-30D01 S	[illegible]	7-24-64	[illegible]	[illegible]	[illegible]	[illegible]
		8-24-64	[illegible]	[illegible]		
		9-21-64	[illegible]	[illegible]		
		10-23-64	[illegible]	[illegible]		
		11-19-64	[illegible]	[illegible]		
		12-22-64	[illegible]	[illegible]		
		1-22-65	[illegible]	[illegible]		
		2-23-65	[illegible]	[illegible]		
		3-25-65	[illegible]	[illegible]		
		4-[illegible]	[illegible]	[illegible]		
		5-24-65	[illegible]	[illegible]		
		6-[illegible]	[illegible]	[illegible]		
[illegible]	[illegible]	7-24-64	[illegible]	[illegible]	[illegible]
		8-[illegible]	[illegible]	[illegible]		
		9-21-64	[illegible]	[illegible]		
		10-23-64	[illegible]	[illegible]		
		11-19-64	68.7	[illegible]		
		12-22-64	63.[illegible]	[illegible]		
		1-22-65	[illegible]	[illegible]		
		2-23-65	[illegible]	[illegible]		
		3-25-65	56.[illegible]	[illegible]		
		4-26-65	51.[illegible]	[illegible]		
		5-24-65	42.1	[illegible]		
		6-28-65	47.6	[illegible]		
04N/25W-35M05 S	214.5	10-23-64	[illegible]	35.1	5000
		11-19-64	178.5	[illegible]	
		12-22-64	179.6	[illegible]	
		1-22-65	179.5	[illegible]	
		2-23-65	[illegible]	[illegible]	
		3-25-65	[illegible]	[illegible]	
		4-26-65	178.6	[illegible]	
		5-24-65	177.8	[illegible]	
		6-28-65	178.[illegible]	[illegible]	
04N/26W-23A02 S	[illegible]	7-24-64	54.[illegible]	[illegible]	[illegible]
		8-24-64	52.6	[illegible]	
		9-21-64	53.[illegible]	[illegible]	
		10-23-64	54.[illegible]	[illegible]	
		11-19-64	[illegible]	[illegible]	
		12-22-64	51.[illegible]	[illegible]	
		1-22-65	50.[illegible]	[illegible]	
		[illegible]-65	[illegible]	[illegible]	
		3-25-65	[illegible]	13.0	
		4-26-65	[illegible]	13.2	
		5-24-65	58.5	4.[illegible]	
		6-28-[illegible]	51.8	11.[illegible]	

* [illegible]

** [illegible]

† [illegible]

‡ [illegible]

TABLE C-2

GROUND WATER LEVELS AT WELLS

State Well Number	G.S. Elev. in Feet	Date	Dist. G.S. to Water Surface in Feet	Water Surface Elev. in Feet	Agency Supplying Data
VENTURA RIVER HYDRO UNIT U-02.00					
LOWER VENTURA RIVER HYDRO SUBUNIT U-02.A0					
02N/23W-[illegible] S	21[illegible].7	9-14-64	223.7	-1[illegible].0	5121
		11-20-64	222.2	-11.3	
02N/23W-[illegible] S	19.2	9-14-64	15.4	2.8	5121
		11-20-64	14.7	3.5	
		1-15-65	16.7	1.5	
		3-04-65	13.7	4.5	
		5-19-65	14.5	3.7	
02N/23W-[illegible] S	1[illegible].7	9-14-64	12.3	0.7	5121
		11-20-64	17.7	-5.0	
		1-15-65	8.1	4.6	
		3-04-65	8.7	4.0	
		5-19-65	11.5	1.2	
UPPER VENTURA RIVER HYDRO SUBUNIT U-02.B0					
03N/23W-05B01 S	291.9	7-30-64	33.4P	258.5	5121
		7-30-64	32.6	259.3	
		8-27-64	35.7P	256.2	
		8-27-64	29.1	262.8	
		10-13-64	40.5P	251.4	
		10-13-64	39.2*	252.7	
		11-27-64	41.7*	250.2	
		11-27-64	43.0P	248.9	
		12-29-64	30.7	261.2	
		1-26-65	27.6	264.3	
		1-26-65	29.3P	262.6	
		3-03-65	26.6P	265.3	
		3-03-65	24.8	267.1	
		3-26-65	24.8P	267.1	
		3-26-65	22.9	269.0	
		4-14-65	19.6	272.3	
		4-28-65	22.4	269.5	
		5-13-65	23.9	268.0	
		5-26-65	25.1	266.8	
		6-24-65	27.5	264.4	
03N/23W-05B02 S	290.3	7-24-64	30.8	259.5	5121
		9-02-64	34.4	255.9	
		10-20-64	38.9*	251.4	
		12-17-64	40.5*	249.8	
		2-04-65	25.6	264.7	
		3-17-65	22.1	268.2	
		4-30-65	21.5	268.8	
		6-03-65	24.9	265.4	
03N/23W-05B01 S	280.[illegible]	7-24-64	24.9*	255.3	5121
		9-02-64	27.9*	252.3	
		10-20-64	32.2*	248.0	
		12-17-64	34.8*	245.4	
		2-04-65	20.5	259.7	
		3-17-65	17.4	262.8	
		4-30-65	14.7	265.3	
		6-03-65	18.1P	262.1	
03N/23W-05B01 S	261.[illegible]	7-24-64	17.6	243.4	5121
		9-02-64	21.4	239.6	
		10-21-64	26.0	235.0	
		12-17-64	29.3*	231.7	
		2-04-65	13.8	247.2	
		3-17-65	11.2	249.8	
		5-05-65	7.5	253.5	
		6-09-65	10.5	251.0	
03N/23W-05B02 S	257.5	7-24-64	26.5P	231.0	5121
		10-21-64	50.1P	207.4	
		12-17-64	50.4*	207.1	
		2-04-65	15.5	242.0	
		3-17-65	13.9	243.6	
		5-05-65	11.5	246.0	
		6-09-65	12.4	245.1	
03N/23W-05B04 S	257.9	7-24-64	21.6	236.3	5121
		10-21-64	28.5*	229.4	
		12-17-64	32.4*	225.5	
		2-04-65	15.8	242.1	
		3-17-65	14.5	243.4	
		5-05-65	11.9	246.0	
		6-09-65	12.7	245.2	
03N/23W-06B01 S	298.8	7-24-64	19.3	279.5	5121
		9-02-64	19.7	279.1	
		10-20-64	19.9	278.9	
		12-17-64	19.8	279.0	
		2-04-65	17.6	281.2	
		3-03-65	17.9	280.9	
		3-26-65	18.1	280.7	
		4-28-65	15.5	283.2	
		5-26-65	17.0	281.8	
		6-24-65	17.1	281.7	
03N/23W-06R01 S	281.5	7-24-64	17.6	263.9	5121
		9-02-64	18.7	262.8	
		10-20-64	18.8	262.7	
		12-17-64	20.7	260.8	
		2-04-65	15.8	265.7	
		3-17-65	16.1	265.4	
		4-30-65	12.3	269.2	
		6-03-65	13.5	268.0	
03N/23W-06R04 S	279.0	7-30-64	12.7	266.3	5121
		8-27-64	13.1	265.9	
		10-13-64	13.2	265.8	
		(CONT.)			

* Questionable measurement

** Approximate ground surface elevation

P Pumping measurement

A Air gauge measurement

TABLE C-2

GROUND WATER LEVELS AT WELLS

VENTURA RIVER HYDRO UNIT 0-02.00

UPPER VENTURA RIVER HYDRO SUBUNIT 0-02.80

State Well Number	G S Elev in Feet	Date	Dist G S to Water Surface in Feet	Water Surface Elev in Feet	Agency Supplying Data
		(CONT.)			
03N/23W-06R04 S	279.0	11-27-64	13.4	265.6	5121
		12-29-64	9.3	269.7	
		1-26-65	9.7	269.3	
		4-30-65	6.3	272.7	
03N/23W-08A01 S	234.1	7-24-64	19.2	214.9	5121
		9-02-64	20.1	214.0	
		10-20-64	19.5	214.6	
		12-17-64	20.9	213.2	
		2-04-65	13.7	220.4	
		3-17-65	13.7	220.4	
		4-30-65	9.5	224.6	
		6-03-65	9.7	224.4	
03N/23W-08B02 S	246.2	9-02-64	23.7	222.5	5121
		10-20-64	26.4*	219.8	
		12-17-64	30.2*	216.0	
		2-04-65	15.7	230.5	
		3-17-65	15.5	230.7	
		4-30-65	13.7	232.5	
		6-03-65	13.9	232.3	
03N/23W-08B05 S	242.7	7-24-64	41.3P	201.4	5121
		9-02-64	43.6P	199.1	
		2-04-65	32.7P	210.0	
		3-17-65	30.6P	212.1	
		4-30-65	13.0	229.7	
		6-03-65	13.3	229.4	
03N/23W-08B07 S	239.6	7-30-64	24.9	214.7	5121
		8-27-64	22.2	217.4	
		10-13-64	24.7	214.9	
		11-27-64	26.6	213.0	
		12-29-64	17.1	222.5	
		1-26-65	19.2	220.4	
		3-03-65	17.7	221.9	
		3-26-65	15.9	223.7	
		4-14-65	12.8	226.8	
		4-28-65	13.2	226.4	
		5-13-65	13.1	226.5	
		5-26-65	13.1	226.5	
		6-24-65	15.2	224.4	
03N/23W-08C02 S	246.3	7-24-64	28.8P	217.5	5121
		9-02-64	30.6P	215.7	
		10-21-64	43.6P	202.7	
		12-17-64	44.0P	202.3	
		2-04-65	13.7	232.6	
		3-17-65	27.6P	218.7	
		5-05-65	12.2	234.1	
		6-09-65	12.3	234.0	
04N/23W-03M01 S	759.4	8-13-64	96.5	662.9	5121
		9-04-64	96.6	662.8	
		10-22-64	97.4	662.0	
		1-08-65	95.8	663.6	
		2-11-65	96.9	662.5	
		3-19-65	94.5	664.9	
		5-06-65	93.2	666.2	
		6-11-65	94.1	665.3	
04N/23W-03Q01 S	767.5	11-27-64	91.4	676.1	5121
		12-29-64	91.5	676.0	
		1-26-65	90.5	677.0	
		3-03-65	89.8	677.7	
		3-26-65	89.4	678.1	
		6-25-65	89.2	678.3	
04N/23W-04G01 S	726.5	7-29-64	28.9	697.6	5121
		9-03-64	27.6	698.9	
		10-22-64	28.8	697.7	
		1-07-65	13.4	713.1	
		2-11-65	18.6	707.9	
		3-19-65	20.9	705.6	
		5-06-65	22.4	704.1	
		6-11-65	23.4	703.1	
04N/23W-04G02 S	730.1	7-29-64	61.9	668.2	5121
		9-03-64	61.6	668.5	
		10-22-64	61.5	668.6	
		1-07-65	56.3	673.8	
		2-11-65	58.1	672.0	
		3-19-65	58.9	671.2	
		5-06-65	61.4	668.7	
		6-11-65	61.5	668.6	
04N/23W-04R01 S	751.8	8-13-64	90.1	661.7	5121
		(CONT.)			
04N/23W-04R01 S	751.8	9-04-64	89.9	661.9	5121
		10-22-64	90.4	661.4	
		1-08-65	89.9	661.9	
		2-11-65	88.5	663.3	
		3-19-65	88.6	663.2	
		5-06-65	87.9	663.9	
04N/23W-08R01 S	636.0	7-29-64	44.9	591.1	5121
		9-03-64	45.1	590.9	
		10-22-64	45.3	590.7	
		1-07-65	44.4	591.8	
		2-11-65	44.3	591.7	
		3-19-65	44.5	591.5	
		5-06-65	43.4	592.6	
		6-11-65	44.9	591.1	
04N/23W-09B01 S	658.5	7-30-64	66.7P	591.4	5121
		8-27-64	79.1P	579.0	
		11-27-64	65.2*	592.9	
		12-29-64	46.9*	611.2	
		1-26-65	28.8	629.3	
		3-03-65	33.2	624.9	
		3-26-65	37.7	620.4	
		4-14-65	33.0	625.1	
		4-28-65	33.5*	624.6	
		5-13-65	36.7	621.4	
		6-25-65	43.8	614.3	
04N/23W-09B02 S	659.4	6-13-64	70.3	589.1	5121
		1-08-65	36.8	622.6	
		3-19-65	38.0	621.4	
		5-06-65	40.1*	619.3	
		6-11-65	46.0	613.4	
04N/23W-09B04 S	659.0	9-04-64	155.7P	503.3	5121
		1-08-65	36.2	622.8	
		3-19-65	37.4	621.6	
		5-06-65	39.5*	619.5	
		6-11-65	45.5*	613.5	
04N/23W-09G01 S	643.8	6-13-64	83.0	560.8	5121
		9-04-64	91.0*	552.8	
		10-22-64	160.0*	483.8	
		1-08-65	73.5*	570.3	
		2-11-65	62.9	580.9	
		3-19-65	59.8	584.0	
		5-06-65	57.4	586.4	
		6-11-65	68.8*	575.0	
04N/23W-09M01 S	674.0	7-29-64	38.6	635.4	5121
		9-04-64	42.0	632.0	
		10-22-64	42.3	631.7	
		1-07-65	42.7	631.3	
		2-11-65	43.9	630.1	
		3-19-65	44.5	629.5	
		5-06-65	44.8	629.2	
		6-11-65	44.8	629.2	
04N/23W-09P01 S	601.4	8-14-64	92.6	508.8	5121
		9-10-64	97.3	504.1	
		10-23-64	103.3	498.1	
		1-08-65	96.8	504.6	
		2-12-65	82.9	518.5	
		3-25-65	79.5	521.9	
		5-11-65	76.0	525.4	
		6-16-65	78.2	523.2	
04N/23W-10D02 S	734.[illegible]	8-13-64	62.9	676.1	5121
		9-04-64	61.3	677.7	
		10-22-64	63.7	675.3	
		1-08-65	63.3	675.7	
		2-11-65	62.6	676.4	
		3-19-65	62.2	676.8	
		5-06-65	62.2	676.8	
		6-11-65	61.8	677.2	
04N/23W-11D01 S	780.7	8-13-64	55.7	725.2	5121
		9-04-64	56.1	724.8	
		10-22-64	92.7P	688.2	
		1-08-65	51.9	729.0	
		2-11-65	51.8	729.1	
		3-19-65	52.2	728.7	
		5-06-65	51.6	729.3	
		6-11-65	51.6	729.3	
04N/23W-14C 2 S	587.8	8-13-64	11.8P	576.0	5121
		9-03-64	11.4P	576.4	
		(CONT.)			

* Questionable measurement

** Approximate ground surface elevation

P Pumping measurement

A Air gauge measurement

TABLE [illegible]

GROUND WATER LEVELS AT WELLS

Well Number	G.S. Elev. in Feet	Date	Dist. G.S. to Water Surface in Feet	Water Surface Elev. in Feet	Agency Supplying Data
[illegible]	[illegible]	[illegible]	[illegible]	[illegible]	[illegible]
[illegible]	[illegible]	10-22-64	11.2P	576.6	5121
		1-08-65	8.5	579.3	
		2-11-65	8.9	[illegible]	
		3-19-65	[illegible]	[illegible]	
		5-07-65	10.9	576.9	
		6-11-65	10.9	576.9	
[illegible]	[illegible]	8-13-64	11.7	567.9	5121
		9-04-64	11.3	568.3	
		10-23-64	10.7	568.9	
		1-05-65	10.5	569.1	
		2-11-65	10.6	569.0	
		3-24-65	10.6	569.0	
		5-07-65	13.8P	565.8	
		6-11-65	11.8	567.8	
04N/23W-15A01 S	677.8	8-13-64	123.9	553.9	5121
		9-10-64	124.5	553.3	
		10-23-64	125.0	552.8	
		1-08-65	123.3	554.5	
		2-12-65	123.3	554.5	
		5-11-65	124.1	553.7	
		6-16-65	128.6*	549.2	
04N/23W-15A02 S	679.9	10-22-64	197.0P	482.9	5121
		1-08-65	118.7	561.2	
		2-11-65	118.4	561.5	
		3-19-65	118.4	561.5	
		5-07-65	118.5	561.4	
[illegible]	[illegible]	8-13-64	139.5	510.4	5121
		9-10-64	190.1P	459.8	
		10-23-64	200.0P	449.9	
		1-08-65	148.1	501.8	
		2-12-65	142.6	507.3	
		3-24-65	[illegible]	514.6	
		5-11-65	129.8	520.1	
		6-16-65	131.5	518.4	
[illegible]	[illegible]	[illegible]	[illegible]	498.7	5121
		9-10-64	[illegible]	504.9	
		10-23-64	135.8	[illegible]	
		1-08-65	133.5	500.8	
		2-12-65	127.1	507.2	
		3-25-65	125.4P	[illegible]	
		5-11-65	115.5	[illegible]	
		6-16-65	115.0	[illegible]	
[illegible]	[illegible]	7-30-64	134.2	510.8	5121
		8-27-64	[illegible]*	[illegible]	
		10-13-64	145.7	499.3	
		11-27-64	150.7	494.3	
		12-29-64	152.3	492.7	
		1-26-65	141.2	503.8	
		4-28-65	128.2	516.8	
[illegible]	[illegible]	9-10-64	121.6*	504.8	5121
		1-08-65	[illegible]	501.5	
		2-12-65	117.8	[illegible]	
		3-25-65	124.8	[illegible]	
[illegible]	[illegible]	8-13-64	96.0*	508.5	5121
		9-10-64	102.0P	502.5	
		10-20-64	[illegible]	496.7	
		1-08-65	102.2P	502.3	
		2-12-65	[illegible]	515.0	
		3-25-65	83.9	520.6	
		5-11-65	79.7	524.8	
		6-16-65	82.0	522.5	
[illegible]	[illegible]	8-13-64	[illegible]	508.5	5121
		9-10-64	[illegible]	503.9	
		1-08-65	93.4P	503.6	
		[illegible]	80.5	516.5	
		3-25-65	[illegible]	521.1	
		5-11-65	72.1	524.9	
		6-16-65	[illegible]	522.5	
[illegible]	592.3	8-13-64	84.1	508.2	5121
		9-10-64	88.7	[illegible]	
		10-23-64	94.9	497.4	
		[illegible]	88.9	503.4	
		2-12-65	[illegible]	516.4	
		3-25-65	[illegible]	520.6	
		5-11-65	[illegible]	524.5	
		6-16-65	70.4	521.9	
04N/23W-16B05 S	59[illegible]	8-13-64	[illegible]	504.8	5121
		9-10-64	95.5*	503.7	
		10-23-64	101.7*	497.5	
		1-08-65	95.9	503.3	
		2-12-65	83.2	516.0	
		[illegible]	78.9*	520.3	
		5-11-65	75.0*	524.2	
		6-16-65	77.1*	522.1	
[illegible]	[illegible]	1-08-65	96.2	503.3	5121
		2-12-65	83.8	515.7	
04N/23W-16B07 S	[illegible]	1-08-65	118.0	502.7	5121
		2-12-65	110.6	510.1	
		4-15-65	99.2A	521.5	
		6-16-65	[illegible]	518.5	
[illegible]	[illegible]	8-14-64	85.6	508.5	5121
		9-10-64	90.2	503.9	
		10-23-64	96.3	497.8	
		1-08-65	89.8	504.3	
		2-12-65	76.6	517.3	
		3-25-65	72.8	521.3	
		5-11-65	68.7	525.4	
		6-16-65	71.4	522.7	
[illegible]	557.3	7-30-64	45.9	511.4	5121
		8-27-64	[illegible]	505.5	
		10-13-64	59.7*	497.6	
		11-27-64	58.4	[illegible]	
		12-29-64	57.0	500.3	
		1-26-65	49.9P	507.4	
		3-03-65	40.1P	[illegible]	
		3-26-65	35.9	521.4	
		4-14-65	33.3	524.0	
		4-28-65	33.6	523.7	
		5-13-65	35.5P	521.8	
		5-26-65	33.3	524.0	
		6-24-65	35.8	521.5	
04N/23W-16C05 S	564.[illegible]	7-29-64	52.4*	511.6	5121
		9-03-64	59.9*	504.1	
		10-21-64	66.6*	497.4	
		1-05-65	60.7*	503.3	
		2-10-65	46.4	[illegible]	
		3-18-65	42.5	521.5	
		5-06-65	38.7	525.3	
		6-09-65	40.6	523.4	
[illegible]	561.3	7-29-64	60.4	500.9	5121
		9-04-64	63.8	497.5	
		10-22-64	63.7	[illegible]	
		1-07-65	42.6	[illegible]	
		2-11-65	41.8	519.5	
		3-19-65	49.4	511.9	
		5-06-65	42.0	519.3	
		6-11-65	45.9	515.4	
04N/23W-16F01 S	58[illegible].7	8-14-64	79.7P	507.0	5121
		9-10-64	83.1	503.6	
		10-23-64	89.1	497.6	
		1-08-65	83.2	503.5	
		2-12-65	70.0	[illegible]	
		3-25-65	65.7	[illegible]	
		5-11-65	62.0	524.7	
		6-16-65	64.5	522.2	
[illegible]	58[illegible].**	10-16-64	80.7*	504.3	5121
		1-08-65	75.3*	[illegible]	
		2-12-65	62.2	522.8	
		3-25-65	58.4	526.6	
		5-11-65	54.5	530.5	
		6-16-65	56.8	528.2	
[illegible]	527.[illegible]	8-14-64	19.3	508.2	5121
		9-10-64	23.7*	503.8	
		10-23-64	30.0*	[illegible]	
		1-08-65	23.8*	[illegible]	
		2-12-65	12.3	515.2	
		[illegible]	9.2	518.3	
		5-11-65	7.2	520.3	
		6-16-65	8.4	519.1	
04N/23W-16P01 S	61[illegible].1	10-23-64	79.9	539.2	5121
		1-11-65	77.5	541.6	
		2-12-65	77.7	541.4	
		[illegible]	77.5	541.6	
		(CONT.)			

* [illegible] ** [illegible] P Pumping measurement A Air gauge measurement

TABLE [illegible]

GROUND WATER LEVELS AT WELLS

State Well Number	G.S. Elev. Feet	Date	Dist. G.S. to Water Surface Feet	Water Surface Elev. Feet	Agency Supplying Data
VENTURA RIVER HYDRO UNIT [illegible]					
UPPER VENTURA RIVER HYDRO SUBUNIT [illegible]					
04N/23W-10P01 S	614.1	(COUNT.) 5-11-65	77.4	541.[illegible]	5121
04N/23W-10Q01 S	645.0	8-14-64	111.0	534.8	5121
		[illegible]-64	[illegible]	537.3	
		10-23-64	108.[illegible]	537.5	
		1-11-65	108.[illegible]	537.5	
		2-12-65	108.[illegible]	537.8	
		4-1[illegible]-65	107.[illegible]	537.9	
		[illegible].1-65	107.6	538.2	
		6-16-65	107.6	538.2	
04N/23W-10Q02 S	641.2	8-14-64	108.7	533.5	5121
		[illegible]-10-64	103.0	538.2	
		10-23-64	102.7	538.5	
		1-11-65	102.8	538.4	
		2-12-65	103.0	538.2	
		4-15-65	102.9	538.3	
		5-11-65	102.4	538.8	
		6-16-65	102.3	538.9	
04N/23W-17G01 S	610.0	7-2[illegible]-64	3.7	606.3	5121
		[illegible]-04-64	5.4	604.6	
		10-22-64	5.4	604.6	
		1-07-65	3.5	606.5	
		2-11-65	4.0	606.0	
		3-19-65	4.1	605.9	
		5-06-65	3.0	607.0	
		6-11-65	3.5	606.5	
04N/23W-17Q01 S	594.4	7-29-64	26.1	568.3	5121
		9-03-64	26.6	567.8	
		10-21-64	27.8	566.6	
		1-05-65	26.0	568.4	
		2-10-65	26.3	568.1	
		3-18-65	26.5	567.9	
		5-05-65	26.0	568.4	
		6-09-65	25.5	568.9	
04N/23W-17Q03 S	552.3	7-29-64	32.8	519.5	5121
		9-03-64	37.8	514.5	
		10-21-64	42.0	510.3	
		1-05-65	42.9	509.4	
		2-10-65	38.6	513.7	
		3-18-65	36.2	516.1	
		5-05-65	30.3	521.9	
		6-09-65	30.1	522.2	
04N/23W-1[illegible]-1 S	673.1	7-29-64	36.[illegible]	636.[illegible]	5121
		9-03-64	36.6	636.5	
		10-22-64	36.[illegible]	636.[illegible]	
		1-07-65	36.[illegible]	636.[illegible]	
		2-10-65	35.6	637.[illegible]	
		3-18-65	35.7	637.4	
		5-06-65	34.7	638.4	
		6-09-65	35.3	637.8	
04N/23W-2[illegible]01 S	488.5	7-29-64	27.4	461.1	5121
		9-03-64	29.0	459.5	
		10-21-64	30.2	458.3	
		1-05-65	25.[illegible]	462.[illegible]	
		2-10-65	15.6	472.[illegible]	
		3-18-65	20.1	468.4	
		5-05-65	11.[illegible]	476.8	
		6-09-65	13.6	474.[illegible]	
04N/23W-20J02 S	456.1	7-30-64	50.6P	405.5	5121
		8-27-64	50.3P	405.8	
		10-13-64	42.8	413.3	
		11-27-64	43.7	412.4	
		12-29-64	34.0P	422.1	
		12-29-64	32.8	423.3	
		1-26-65	24.9*	431.2	
		1-26-65	26.3P	429.8	
		3-03-65	24.4P	431.8	
		3-03-65	25.3P	430.8	
		3-26-65	26.[illegible]P	429.[illegible]	
		3-26-65	27.2P	428.9	
		4-14-65	1[illegible]	43[illegible]	
		4-28-65	2[illegible]	430.1	
		5-13-65	1[illegible]	430.2	
		5-26-65	2[illegible]	430.[illegible]	
		6-24-65	2[illegible].5	432.6	
04N/23W-2[illegible]	492.[illegible]	7-29-64	36.4	415.6	5121
		9-03-64	4[illegible]	411.[illegible]	
		10-21-64	DRY		
		1-05-65	29.8	422.[illegible]	
		(COUNT.)			
04N/23W-20[illegible]	[illegible]	2-10-65	23.3	426.7	5121
		3-18-65	24.8	427.[illegible]	
		5-05-65	19.3	432.7	
		6-09-65	20.5	431.[illegible]	
04N/23W-20[illegible]	452.5	7-29-64	36.0	416.5	5121
		9-03-64	39.[illegible]	413.5	
		10-21-64	41.0	411.5	
		1-05-65	28.9	423.6	
		2-10-65	22.3	430.[illegible]	
		3-18-65	24.0	428.5	
		5-05-65	18.5	434.0	
		6-09-65	19.8	432.7	
04N/23W-20[illegible] S	451.4	7-29-64	36.6	415.4	5121
		9-03-64	DRY		
		10-21-64	DRY		
		1-05-65	27.8	422.[illegible]	
		2-10-65	23.6	426.[illegible]	
		3-18-65	25.1	426.8	
		5-05-65	19.6	432.[illegible]	
		6-09-65	20.8	431.1	
04N/23W-20P01 S	412.[illegible]	7-24-64	41.7	370.6	5121
		9-03-64	DRY		
		10-21-64	DRY		
		1-05-65	36.5	375.8	
		2-10-65	30.6	381.7	
		3-18-65	29.1	383.2	
		5-[illegible]-65	[illegible]	390.9	
		6-[illegible]-65	DRY		
04N/23W-20Q02 S	425.0	7-30-64	22.9	402.7	5121
		10-16-64	28.[illegible]	397.4	
		11-27-64	29.[illegible]	396.6	
		12-29-64	19.9	405.7	
		1-26-65	14.8	410.8	
		3-03-65	12.[illegible]	413.1	
		3-26-65	14.1	411.5	
		4-14-65	7.8	417.8	
		4-28-65	7.6	418.0	
		5-13-65	[illegible]	417.4	
		5-26-65	[illegible]	41[illegible]	
		6-24-65	[illegible]	41[illegible]	
04N/23W-2[illegible]	422.4	9-03-64	26.9	396.0	5121
		10-21-64	29.2	393.7	
		1-05-65	18.3	404.6	
		2-10-65	13.2	409.7	
		3-18-65	13.4	409.5	
		5-05-65	7.[illegible]	415.2	
		6-09-65	[illegible]	413.7	
04N/23W-2[illegible] S	421.8	7-29-64	23.0	398.8	5121
		9-03-64	23.1	398.7	
		10-21-64	23.6	398.2	
		12-11-64	22.6	399.2	
		1-05-65	19.6	402.2	
		2-10-65	19.7	402.1	
		3-18-65	19.4	402.4	
		5-05-65	16.7	405.1	
		6-09-65	18.0	403.8	
04N/23W-20Q06 S	418.7	7-29-64	37.6	381.1	5121
		9-03-64	43.2	375.5	
		10-21-64	41.1	377.6	
		1-05-65	33.7	385.0	
		2-10-65	28.7	390.0	
		3-18-65	28.4	390.3	
		5-05-65	21.2	397.5	
		6-09-65	23.6	395.1	
04N/23W-2[illegible] S	419.7	7-29-64	DRY		5121
		1-05-65	27.3	391.4	
		2-10-65	21.2	397.5	
		3-18-65	25.8	392.9	
		5-05-65	16.6	402.1	
		6-09-65	18.0	400.7	
04N/23W-21[illegible] S	611.1	8-14-64	16.6	596.5	5121
		9-10-64	16.9	596.2	
		10-23-64	17.3	595.8	
		1-11-65	6.3	606.8	
		2-12-65	8.3	604.8	
		4-15-65	[illegible]	607.3	
		5-11-65	7.6	605.5	
		6-16-65	11.7	601.4	
04N/23W-21[illegible] S	6[illegible].6	1-08-65	59.9	545.7	5121
		(COUNT.)			

* [illegible] measurement

** Approximately [illegible]

† Pumping measurement

‡ [illegible]

TABLE C-2

GROUND WATER LEVELS AT WELLS

VENTURA RIVER HYDRO UNIT U-02.00

UPPER VENTURA RIVER HYDRO SUBUNIT U-02.80

State Well Number	G S Elev in Feet	Date	Dist G S to Water Surface in Feet	Water Surface Elev in Feet	Agency Supplying Data
		(CONT.)			
04N/23W-21C02 S	609.0	8-16-65	50.3	545.3	5121
04N/23W-21D05 S	627.0	8-14-64	191.8P	435.2	5121
		1-08-65	156.7	470.3	
		2-12-65	151.7	475.3	
		4-15-65	150.5	476.5	
04N/23W-21E02 S	464.4	7-29-64	33.3	431.1	5121
		9-03-64	36.8	427.6	
		10-21-64	40.2	424.2	
		1-05-65	28.2	436.2	
		2-10-65	22.0	442.4	
		3-18-65	23.9	440.5	
		5-05-65	17.8	446.6	
		6-09-65	18.7	445.7	
04N/23W-21M02 S	459.0	7-29-64	27.9	427.1	5121
		9-03-64	45.6*	409.4	
		1-05-65	20.4	434.6	
		2-10-65	14.1	440.9	
		3-18-65	16.2	438.8	
		5-05-65	11.0	444.0	
		6-09-65	11.7	443.3	
04N/23W-22B01 S	498.9	7-31-64	19.1	479.4	5121
		8-28-64	20.0	478.5	
		10-14-64	16.6	481.9	
		11-27-64	17.9	480.6	
		12-30-64	16.8	481.7	
		1-28-65	18.0	480.5	
		3-04-65	18.5	480.0	
		3-30-65	18.3	480.2	
		4-29-65	17.5	481.0	
		5-26-65	17.4	481.1	
		6-25-65	18.1	480.4	
04N/23W-22L02 S	473.9	8-13-64	17.8	455.1	5121
		9-04-64	19.9	453.0	
		10-23-64	15.0	457.9	
		1-08-65	14.3	458.6	
		2-11-65	14.8	458.1	
		3-24-65	15.5	457.4	
		5-07-65	14.3	458.6	
		6-11-65	15.5	457.4	
04N/23W-28G01 S	402.4	9-03-64	28.3	374.1	5121
		10-23-64	29.3	373.1	
		1-08-65	12.5	389.9	
		2-11-65	18.8	383.6	
		3-24-65	23.4	379.0	
		5-07-65	14.1	388.3	
		6-16-65	22.8	379.6	
04N/23W-28L02 S	508.0	7-24-64	48.4	459.6	5121
		9-02-64	47.6	460.4	
		10-20-64	47.0	461.0	
		12-11-64	46.6	461.4	
		2-04-65	48.8	459.2	
		3-17-65	47.9	460.1	
		6-03-65	51.1	456.9	
04N/23W-29B01 S	413.2	7-24-64	42.2	371.0	5121
		9-03-64	DRY		
		10-21-64	DRY		
		1-05-65	38.0	375.2	
		2-10-65	31.5	381.7	
		3-18-65	30.4	382.8	
		5-05-65	22.8	390.4	
		6-09-65	25.3	387.9	
04N/23W-29B02 S	413.9	7-24-64	40.3	373.6	5121
		9-03-64	43.4	370.5	
		10-21-64	44.7	369.2	
		1-05-65	35.6	378.3	
		2-10-65	29.7	384.0	
		3-18-65	28.8	385.1	
		5-05-65	21.1	392.8	
		6-09-65	23.4	390.5	
04N/23W-29C02 S	397.1	7-24-64	37.2	359.9	5121
		9-03-64	DRY		
		10-21-64	DRY		
		1-05-65	32.5	364.6	
		2-04-65	24.1	373.0	
		3-18-65	24.4	372.7	
		5-05-65	15.6	381.5	
		6-09-65	18.2	378.9	
04N/23W-29E01 S	391.4	7-24-64	31.1P	360.3	5121
		(CONT.)			
04N/23W-29F01 S	391.4	9-03-64	41.0	350.4	5121
		10-21-64	DRY		
		1-05-65	30.8	360.6	
		2-04-65	27.3	364.1	
		3-18-65	18.2	373.2	
		5-05-65	9.7	381.7	
		6-09-65	12.1	379.3	
04N/23W-29F02 S	394.1	7-30-64	38.3P	355.8	5121
		8-27-64	46.4*	347.7	
		10-13-64	53.1*	341.0	
		11-27-64	53.9*	340.2	
		12-29-64	41.2	352.9	
		1-26-65	30.9	363.2	
		3-03-65	24.5	369.6	
		3-26-65	24.6P	369.5	
		4-14-65	17.6	376.5	
		4-28-65	15.6	378.5	
		5-13-65	16.6	377.5	
		5-26-65	16.8	377.3	
		6-24-65	18.5	375.6	
04N/23W-29G02 S	403.7	7-24-64	37.4	366.3	5121
		9-02-64	37.7	366.0	
		10-21-64	38.0	365.7	
		12-17-64	36.2	367.5	
		1-05-65	36.7	367.0	
		2-04-65	34.1	369.6	
		3-17-65	31.3	372.4	
		5-05-65	20.6	383.1	
		6-09-65	25.0	378.7	
04N/23W-29G03 S	396.3	9-02-64	48.2	348.1	5121
		10-21-64	DRY		
		12-17-64	DRY		
		1-05-65	37.2	359.1	
		2-04-65	29.4	366.9	
		3-17-65	25.9	370.4	
		5-05-65	16.2	380.1	
		6-09-65	19.5	376.8	
04N/23W-29G04 S	400.0	7-24-64	39.2	360.8	5121
		10-21-64	53.4*	346.6	
		12-17-64	53.6*	346.4	
		1-05-65	38.5	361.5	
		2-04-65	30.4	369.6	
		3-17-65	26.5	373.5	
		5-05-65	17.5	382.5	
04N/23W-29H02 S	441.0	9-02-64	89.3P	351.7	5121
		10-20-64	88.8P	352.2	
		2-04-65	88.1P	352.9	
		3-17-65	88.2P	352.8	
		4-30-65	80.3P	360.7	
		6-03-65	72.3P	368.7	
04N/23W-29H03 S	437.1	7-24-64	70.1	367.0	5121
		9-02-64	70.7	366.4	
		10-20-64	71.0	366.1	
		12-11-64	71.0	366.1	
		2-04-65	69.0	368.1	
		3-17-65	67.5	369.6	
		4-30-65	57.5	379.6	
		6-03-65	56.4	380.7	
04N/23W-29J02 S	438.0	7-30-64	70.8	367.2	5121
		8-27-64	72.0	366.0	
		10-13-64	71.4	366.6	
		11-27-64	71.4	366.6	
		12-29-64	66.9	371.1	
		1-26-65	69.0	369.0	
		3-03-65	68.6	369.4	
		3-26-65	68.2	369.8	
		4-28-65	60.5	377.5	
		5-26-65	59.7	378.3	
		6-24-65	61.6	376.4	
04N/23W-29L01 S	372.0	7-30-64	24.5	347.5	5121
		8-26-64	32.1	339.9	
		10-13-64	41.3*	330.7	
		11-27-64	43.8*	328.2	
		12-29-64	30.6	341.4	
		1-26-65	21.1	350.9	
		3-03-65	15.0	357.0	
		3-26-65	14.2	357.8	
		4-14-65	9.1	362.9	
		4-28-65	8.3	363.7	
		(CONT.)			

* Questionable measurement

** Approximate ground surface elevation

P Pumping measurement

A Air gauge measurement

TABLE C-2

GROUND WATER LEVELS AT WELLS

VENTURA RIVER HYDRO UNIT U-02.00

UPPER VENTURA RIVER HYDRO SUBUNIT U-02.80

State Well Number	G.S. Elev. in Feet	Date	Dist. G.S. to Water Surface in Feet	Water Surface Elev. in Feet	Agency Supplying Data
		(CONT.)			
04N/23W-29L01 S	372.0	5-13-65	8.6	363.4	5121
		5-26-65	8.9	363.1	
		6-24-65	10.7	361.3	
04N/23W-29Q07 S	413.2	7-24-64	38.3	374.9	5121
		9-03-64	41.3	371.9	
		10-21-64	42.4	370.8	
		1-05-65	34.2	379.0	
		2-10-65	28.5	384.7	
		3-18-65	27.5	385.7	
		5-05-65	19.9	393.3	
		6-09-65	22.2	391.0	
04N/23W-32B02 S	344.4	7-24-64	16.1	328.3	5121
		9-02-64	24.3	320.1	
		10-20-64	33.3	311.1	
		12-11-64	36.1*	308.3	
		2-04-65	16.1	328.3	
		3-17-65	11.8	332.6	
		4-30-65	7.0	337.4	
		6-03-65	7.3	337.1	
04N/23W-32B03 S	340.0	7-24-64	15.2	324.8	5121
		9-02-64	21.7	318.3	
		10-20-64	30.0*	310.0	
		12-11-64	32.0*	308.0	
		2-04-65	14.7	325.3	
		3-17-65	12.1	327.9	
		4-30-65	8.4	331.6	
		6-03-65	8.5	331.5	
04N/23W-32C01 S	346.0	7-24-64	20.5*	325.5	5121
		9-02-64	27.2*	318.8	
		10-21-64	35.8*	310.2	
		12-17-64	37.2*	308.8	
		2-04-65	19.6	326.4	
		3-17-65	16.8	329.2	
		5-05-65	11.4	334.6	
		6-09-65	11.8	334.2	
04N/23W-32J01 S	318.6	7-24-64	9.8	308.8	5121
		9-02-64	11.7	306.9	
		10-20-64	DRY		
		12-17-64	DRY		
		2-04-65	8.7	309.9	
		3-17-65	8.9	309.7	
		4-30-65	8.6	310.0	
		6-03-65	8.6	310.0	
04N/23W-32J02 S	315.1	7-24-64	8.9	306.2	5121
		9-02-64	9.6	305.5	
		10-20-64	12.2	302.9	
		12-17-64	12.2	302.9	
		2-04-65	7.9	307.2	
		3-17-65	8.1	307.0	
		4-30-65	7.6	307.5	
		6-03-65	8.0	307.1	
04N/23W-32J05 S	313.0	7-24-64	5.9	307.1	5121
		9-02-64	7.4	305.6	
		10-20-64	9.5	303.5	
		12-17-64	10.5	302.5	
		2-04-65	6.0	307.0	
		3-17-65	5.6	307.4	
		4-30-65	5.4	307.6	
		6-03-65	5.1	307.9	
04N/24W-13J04 S	626.5	7-29-64	13.9	612.6	5121
		9-03-64	15.0	611.5	
		10-22-64	15.5	611.0	
		1-07-65	8.2	618.3	
		2-10-65	8.5	618.0	
		3-18-65	8.7	617.8	
		5-06-65	8.3	618.2	
		6-09-65	8.6	617.9	
04N/24W-13N01 S	640.2	7-29-64	3.4	636.8	5121
		9-03-64	3.8	636.4	
		10-22-64	4.1	636.1	
		1-07-65	2.2	638.2	
		2-10-65	1.0	639.2	
		3-18-65	2.2	638.0	
		5-06-65	-0.4	640.6	
		6-09-65	0.6	639.6	
05N/23W-33B01 S	837.6	7-30-64	28.0	809.6	5121
		8-06-64	28.4	809.2	
		(CONT.)			
05N/23W-33B01 S	837.6	8-07-64	28.2	809.4	5121
		8-26-64	32.2	805.4	
		10-13-64	30.0	807.6	
		11-27-64	21.5	816.1	
		12-29-64	13.5	824.1	
		1-26-65	14.0	823.6	
		3-03-65	17.5	820.1	
		3-26-65	20.2	817.4	
		4-28-65	25.4	812.2	
		5-26-65	22.1	815.5	
		6-25-65	21.3	816.3	
05N/23W-33B02 S	823.1	9-04-64	44.3P	778.8	5121
		10-22-64	35.1P	788.0	
		1-08-65	4.2	818.9	
		2-11-65	4.5	818.6	
		3-19-65	8.7	814.4	
		6-11-65	10.4	812.7	
05N/23W-33B03 S	816.5	8-07-64	42.5P	774.0	5121
		9-04-64	62.4P	754.1	
		1-08-65	5.0	811.5	
		2-11-65	5.3	811.2	
		3-19-65	7.4	809.1	
		5-06-65	18.1	798.4	
		6-11-65	9.9	806.6	
05N/23W-33G01 S	806.4	8-07-64	22.5P	783.9	5121
		9-04-64	28.2	778.2	
		1-07-65	7.0	799.4	
		2-11-65	7.0	799.4	
		6-11-65	8.6	797.8	
05N/23W-33G03 S	796.9	7-27-64	27.5*	769.4	5121
		8-07-64	19.5	777.4	
		9-04-64	26.7*	770.2	
		10-22-64	25.9*	771.0	
		1-07-65	4.9	792.0	
		2-11-65	6.7	790.2	
		3-19-65	7.0	789.9	
		5-06-65	9.0	787.9	
		6-11-65	5.4	791.5	

* Questionable measurement

** Approximate ground surface elevation

P Pumping measurement

A Air gauge measurement

TABLE C-2

GROUND WATER LEVELS AT WELLS

State Well Number	G S Elev n Feet	Date	Dist G S to Water Surface n Feet	Water Surface Elev n Feet	Agency Supplying Data
VENTURA RIVER HYDRO UNIT U-02.00					
QUAI HYDRO SUBUNIT U-02.C0					
PRES QUAI HYDRO SUBAREA U-02.C1					
04N/22W-[illegible]	1379.7	7-31-64	28.4	1254.2	5121
		8-27-64	24.1	1253.9	
		10-14-64	25.4	1252.6	
		11-27-64	26.3	1251.7	
		[illegible]	26.3	1251.7	
		1-28-65	25.6	1252.4	
		[illegible]	25.9	1252.1	
		3-26-65	25.5	1252.4	
		4-29-65	24.2	1253.8	
		5-26-65	23.5	1254.5	
		6-25-65	23.5	1254.5	
04N/22W-17K[illegible]	1324.7	7-31-64	18.7	1306.0	5121
		8-27-64	19.5	1305.2	
		10-14-64	20.0	1304.7	
		11-27-64	19.4	1305.3	
		12-29-64	17.8	1306.9	
		1-28-65	17.7	1307.0	
		3-04-65	17.9	1306.8	
		3-26-65	17.7	1307.0	
		5-26-65	17.0	1307.7	
		6-25-65	17.1	1307.6	
04N/22W-19P[illegible]	1361.1	7-31-64	28.6	1332.5	[illegible]
		8-27-64	29.0	1332.1	
		10-14-64	29.8	[illegible]	
		11-27-64	30.4	1330.7	
		12-29-64	29.9	1331.2	
		1-28-65	29.9	1331.2	
		3-04-65	29.9	1331.2	
04N/22W-11N[illegible]	1391.4	7-31-64	16.9	1354.5	5121
		8-27-64	11.2	1360.2	
		10-14-64	11.2	1360.2	
		11-27-64	8.4	1363.0	
		[illegible]	5.3	1366.1	
		1-28-65	[illegible]	1365.5	
		3-04-65	9.4	1362.0	
		3-26-65	6.3	1365.1	
		4-29-65	5.3	1366.1	
		[illegible]	6.3	1365.1	
		6-25-65	6.7	1364.7	
04N/22W-11P[illegible]	1418.4	7-31-64	16.6	1402.3	5121
		8-27-64	17.3	1401.6	
		10-14-64	16.1	1402.8	
		11-27-64	[illegible]	1400.2	
		12-29-64	15.4	1403.5	
		[illegible]	15.3	1403.6	
		3-04-65	15.7	1403.2	
		[illegible]	16.6	1402.3	
		[illegible]	13.2	1405.7	
		5-26-65	13.6	1405.3	
		6-25-65	14.0	1404.9	
04N/22W-11Q02 S	1451.[illegible]	7-31-64	8.2	[illegible]	[illegible]
		8-27-64	6.3	1445.2	
		10-14-64	6.3	1445.2	
		11-27-64	6.2	1445.3	
		12-29-64	[illegible]	1445.5	
		1-28-65	6.3	1445.2	
		3-04-65	[illegible]	1445.2	
		3-26-65	[illegible]	[illegible]	
		4-29-65	[illegible]	[illegible]	
		5-26-65	[illegible]	[illegible]	
		6-25-65	[illegible]	[illegible]	
[illegible]	1506.5**	7-31-64	36.3	1469.7	[illegible]
		8-27-64	[illegible]	[illegible]	
		10-14-64	38.3	[illegible]	
		11-27-64	38.8	1467.2	
		12-29-64	[illegible]	1470.8	
		1-28-65	39.6	1466.4	
		3-04-65	39.5	[illegible]	
		3-26-65	38.2	1467.8	
		4-29-65	33.8	1472.2	
		5-26-65	36.5	1469.5	
		6-25-65	35.3	1470.7	
04N/22W-14[illegible]	1375.6	7-31-64	4.9	[illegible]	[illegible]
		8-27-64	6.8	1368.8	
		10-14-64	7.0	1368.6	
		11-27-64	[illegible]	1369.7	
		12-29-64	4.9	1370.7	
		1-28-65	4.2	1371.4	
		3-04-65	4.6	1371.0	
		3-26-65	4.4	1371.2	
		4-29-65	1.9	1373.7	
		(CONT.)			
QUAI HYDRO SUBUNIT -02.C0					
PRES QUAI HYDRO SUBAREA U-02.C1					
		(CONT.)			
04N/22W-14[illegible]	1375.6	5-26-65	3.3	1372.3	5121
		6-25-65	[illegible]	1363.3	
04N/22W-17G01 S	1247.5	8-14-64	138.3	1109.2	5121
		9-11-64	149.8*	1097.7	
		10-28-64	157.9*	1089.6	
		1-14-65	112.1	1135.4	
		2-16-65	100.0	1147.5	
		4-16-65	95.5	1152.0	
		5-21-65	91.7	1155.8	
		6-18-65	93.5	1154.0	
QUAI HYDRO SUBAREA U-02.C2					
04N/22W-04J01 S	1145.0	7-31-64	221.0	924.0	5121
		8-28-64	222.2	922.8	
		10-14-64	224.0	921.0	
		11-27-64	224.5	920.5	
		[illegible]	224.2	920.8	
		1-28-65	224.0	921.0	
		3-04-65	224.3	920.7	
		3-30-65	224.4	920.6	
		4-29-65	220.8	924.2	
		5-26-65	220.2	924.8	
		6-25-65	218.2	926.8	
[illegible]	1033.6	[illegible]	291.9	741.7	5121
		10-29-64	289.1	[illegible]	
		1-14-65	269.1	764.5	
		4-21-65	261.7	771.9	
		5-21-65	[illegible]	765.3	
		[illegible]	276.2*	757.4	
[illegible]	992.9	9-11-64	328.2*	664.7	5121
		10-29-64	[illegible]*	667.7	
		1-14-65	277.9	715.0	
		3-10-65	281.7	711.2	
		4-21-65	263.4	729.5	
		6-18-65	308.0*	[illegible]	
04N/22W-[illegible]	1030.2	10-29-64	238.6	791.6	5121
		1-14-65	224.2	806.0	
		3-10-65	228.1	802.1	
		4-21-65	219.6	810.6	
		5-21-65	223.8	806.4	
		6-18-65	234.6*	795.6	
[illegible]	1045.2	[illegible]	90.4	954.8	5121
		[illegible]	90.8	954.4	
		10-29-64	91.3	[illegible]	
		1-14-65	[illegible]	[illegible]	
		3-10-65	92.1	953.1	
		4-21-65	[illegible]	977.3	
		5-21-65	85.5	959.7	
		6-18-65	88.9	956.3	
[illegible]	923.4	[illegible]	274.8	648.6	[illegible]
		8-28-64	277.6	645.8	
		10-14-64	287.5*	635.9	
		11-27-64	273.4	650.0	
		12-30-64	270.4	653.0	
		1-28-65	260.5	662.9	
		3-04-65	258.6	664.8	
		3-30-65	258.1	665.3	
		4-29-65	250.6	672.8	
		[illegible]	257.9	665.5	
		[illegible]	[illegible]	658.3	
[illegible]	889.7	7-07-64	218.5	671.2	[illegible]
		8-19-64	222.4	667.3	
		9-11-64	223.1	666.6	
		10-30-64	[illegible]	663.4	
		1-15-65	[illegible]	665.4	
		3-10-65	215.6	674.1	
		4-22-65	[illegible]	676.6	
		5-27-65	200.8	688.9	
		6-23-65	205.3	684.4	
04N/22W-05D03 S	895.5	7-07-64	245.3	650.2	5121
		8-19-64	258.6*	636.9	
		9-11-64	260.0*	635.5	
		10-30-64	260.7*	634.8	
		1-15-65	242.8	652.7	
		3-10-65	234.7	660.8	
		4-22-65	228.4	667.1	
		(CONT.)			

* Questionable measurement

** Approximate measurement

E Electric measurement

A Air gauge measurement

TABLE -

GROUND WATER LEVELS AT WELLS

VENTURA RIVER HYDRO UNIT

OJAI HYDRO SUBUNIT U-02.C0

OJAI HYDRO SUBAREA U-02.C2

State Well Number	G.S Elev. in Feet	Date	Dist G.S to Water Surface in Feet	Water Surface Elev. in Feet	Agency Supplying Data
		(CONT.)			
04N/22W-05D02 S	894.5	5-27-65	230.3	664.2	5121
		6-23-65	237.1	657.4	
04N/22W-05E [illegible]	858.5	7-31-64	239.7*	618.8	5121
		8-28-64	254.3*	604.2	
		10-14-64	261.8*	596.7	
		11-27-64	221.2	637.3	
		12-30-64	215.3	643.2	
		1-28-65	200.8	657.7	
		3-04-65	205.0	653.5	
		3-30-65	209.3*	649.2	
		4-29-65	190.3	668.2	
		5-26-65	212.5*	646.0	
		6-25-65	226.3*	632.2	
04N/22W-05E07 S	896.1	7-07-64	246.7*	649.4	5121
		8-19-64	261.1	635.0	
		9-11-64	262.3	633.8	
		10-30-64	263.0	633.1	
		1-15-65	241.7	654.4	
		3-10-65	235.5	660.6	
		4-22-65	227.6	668.5	
		5-27-65	232.2	663.9	
		6-23-65	240.2	655.9	
04N/22W-05G01 S	927.4	7-01-64	268.1	659.3	5121
		8-19-64	DRY		
		1-15-65	267.4	660.0	
		3-10-65	258.9	668.5	
		4-22-65	252.1	675.3	
		5-25-65	261.1	666.3	
		6-23-65	273.1*	654.3	
04N/22W-05G02 S	915.0	9-11-64	373.1P	541.9	5121
		10-30-64	335.0P	580.0	
		1-15-65	255.1	659.9	
		4-22-65	240.5	674.5	
04N/22W-05H 4 S	950.0	9-15-64	313.6P	636.4	5121
		11-05-64	310.8*	639.2	
		1-15-65	283.7	666.3	
		4-23-65	270.0	680.0	
		5-27-65	283.9*	666.1	
04N/22W-05J05 S	943.8	10-29-64	276.5*	667.3	5121
		1-14-65	241.7	702.1	
		4-21-65	229.8	714.0	
04N/22W-05J06 S	973.3	7-31-64	315.2	658.1	5121
04N/22W-05J07 S	911.7	8-19-64	272.3	639.4	5121
		9-11-64	279.1*	632.6	
		10-30-64	279.0*	632.7	
		1-15-65	248.0	663.7	
		4-21-65	233.8	677.9	
		6-23-65	258.3*	653.4	
04N/22W-05K01	912.2	7-01-64	256.6	655.6	5121
		9-11-64	285.1*	627.1	
		10-30-64	285.6*	626.6	
		1-15-65	251.0	661.2	
		4-21-65	237.2	675.0	
04N/22W-05K03 S	897.7	7-01-64	243.2	654.5	5121
		8-19-64	278.7P	619.0	
		9-11-64	269.5*	628.2	
		10-30-64	270.0*	627.7	
		1-15-65	236.7	661.0	
		4-21-65	222.6	675.1	
		5-25-65	238.8*	658.9	
		6-23-65	247.3*	650.4	
04N/22W-05L03 S	875.6	7-07-64	235.4P	640.2	5121
		8-19-64	257.6P	618.0	
		9-15-64	262.2P	613.4	
		10-29-64	259.1*	616.5	
		1-15-65	219.1	656.5	
		3-11-65	222.3P	653.3	
		4-23-65	204.2*	671.4	
		5-27-65	219.3	656.3	
		6-23-65	228.6	647.0	
04N/22W-05L05 S	868.3	9-11-64	228.2*	640.1	5121
		10-28-64	243.2*	625.1	
		2-18-65	209.4	658.9	
		4-16-65	208.7	659.6	
		5-21-65	219.1*	649.2	

OJAI HYDRO SUBUNIT U-02.C0

OJAI HYDRO SUBAREA J-02.C2

State Well Number	G.S Elev. Feet	Date	Dist G.S to Water Surface in Feet	Water Surface Elev. in Feet	Agency Supplying Data
04N/22W-05[illegible] S	867.4	1-14-65	210.5*	656.9	5121
		2-18-65	199.4	668.0	
		4-16-65	197.2	670.2	
		6-14-65	219.2*	648.2	
04N/22W-05L07 S	877.7	7-01-64	218.7	659.0	5121
		8-19-64	237.7*	640.0	
		10-30-64	243.1*	634.6	
		1-14-65	213.5	664.2	
		3-10-65	209.7	668.0	
		4-21-65	204.7	673.0	
		6-22-65	221.4	656.3	
04N/22W-05[illegible] S	[illegible].7	11-27-64	246.2	644.5	5121
		12-30-64	242.[illegible]	650.5	
		1-28-65	227.[illegible]*	663.7	
		3-10-65	229.1	661.6	
		3-30-65	226.6	664.1	
		4-29-65	216.6*	674.1	
		5-26-65	232.6	658.1	
		6-25-65	243.4*	647.3	
04N/22W-05M 1 S	842.4	7-07-64	203.2	639.2	5121
		8-19-64	222.[illegible]*	619.[illegible]	
		9-15-64	226.9*	615.5	
		11-05-64	223.2*	619.2	
		1-15-65	189.6	652.8	
		3-11-65	186.4	656.0	
		4-23-65	174.6	667.8	
		5-27-65	191.4*	651.0	
04N/22W-05M 3 S	843.2	7-07-64	200.[illegible]	643.2	5121
		8-19-64	218.6*	624.6	
		9-15-64	223.6*	619.6	
		11-05-64	221.3*	621.9	
		1-15-65	188.0	655.2	
		3-11-65	185.6	657.6	
		4-23-65	171.0*	672.2	
		5-27-65	189.1	654.1	
		6-23-65	199.6	643.6	
04N/22W-05R03 S	911.4	2-18-65	199.9	711.5	5121
04N/22W-05R04 S	914.2	8-14-64	146.5	767.7	5121
		9-11-64	147.6	766.6	
		10-28-64	145.6	768.6	
		1-14-65	145.9	768.3	
		2-18-65	148.3	765.9	
		4-21-65	136.8	777.4	
		5-21-65	126.3*	787.9	
		6-18-65	137.3	776.9	
04N/22W-06D01 S	844.7	7-07-64	141.6*	703.1	5121
		8-20-64	142.7	702.0	
		11-05-64	142.7	702.0	
		1-19-65	140.2	704.5	
		3-12-65	141.9	702.8	
		4-23-65	138.7	706.0	
		5-27-65	138.2	706.5	
		6-24-65	141.8	702.9	
04N/22W-06D03 S	837.8	8-20-64	134.2	703.6	5121
		11-05-64	135.1	702.7	
		1-19-65	131.8	706.0	
		3-12-65	133.3	704.5	
		4-23-65	130.1	707.7	
		5-27-65	129.3	708.5	
04N/22W-06D04 S	863.7	7-07-64	152.2*	711.5	5121
		8-20-64	152.2	711.5	
		9-15-64	152.2	711.5	
		11-05-64	152.2	711.5	
		1-19-65	152.2	711.5	
		3-12-65	152.3	711.4	
04N/22W-06D05 S	851.4	7-07-64	178.0P	673.4	5121
		8-20-64	185.4P	666.1	
		11-05-64	169.2	682.2	
		1-19-65	168.0	683.4	
		3-11-65	164.6	686.8	
		4-23-65	158.5	692.9	
		6-24-65	168.4	683.0	
04N/22W-06E01 S	819.6	7-31-64	163.0	656.6	5121
		8-28-64	169.1	650.5	
		10-14-64	174.5*	645.1	
		11-27-64	156.6	663.0	
		12-30-64	152.5	667.1	
		(CONT.)			

* Questionable measurement

** Approximate ground surface elevation

P Pumping measurement

A Air gauge measurement

TABLE C-2

GROUND WATER LEVELS AT WELLS

VENTURA RIVER HYDRO UNIT U-02.00

SUB HYDRO UNIT U-02.C0
SUB HYDRO SUBAREA U-02.C2

State Well Number	G.S. Elev. in Feet	Date	Dist. G.S. to Water Surface in Feet	Water Surface Elev. in Feet	Agency Supplying Data
		(CONT.)			
04N/22W-06F01 S	819.6	1-28-65	144.0	675.6	5121
		3-04-65	149.0	670.6	
		3-30-65	145.3	674.3	
		4-29-65	137.8	681.8	
		5-26-65	148.0	671.6	
		6-25-65	153.1	665.9	
04N/22W-06F02 S	841.3	7-07-64	150.5	690.8	5121
		8-20-64	158.8*	682.5	
		11-05-64	154.7	686.6	
		1-19-65	147.6	693.7	
		3-12-65	148.3	693.0	
		4-23-65	146.1*	695.2	
		5-27-65	152.7	688.6	
		6-24-65	154.[illegible]	687.[illegible]	
04N/22W-06F05 S	817.9	7-07-64	145.9	672.0	5121
		8-20-64	152.2	665.7	
		9-15-64	155.6	662.3	
		11-05-64	164.6	653.3	
		1-19-65	147.4	670.5	
		3-11-65	150.2	667.7	
		4-23-65	138.7*	679.2	
		5-27-65	150.7	667.2	
		6-24-65	156.[illegible]	661.3	
04N/22W-06G02 S	833.8	7-07-64	207.2P	626.6	5121
		9-15-64	260.[illegible]	573.4	
		1-15-65	185.7*	648.1	
		3-11-65	180.3	653.5	
		4-23-65	168.8	665.0	
		6-24-65	205.3P	628.0	
04N/22W-06G03 S	813.4	7-07-64	187.[illegible]	625.5	5121
		8-20-64	219.6*	593.8	
		9-15-64	222.1*	591.3	
		11-05-64	203.2	610.2	
		1-19-65	169.7	643.7	
		4-23-65	151.9	661.5	
		5-27-65	175.0*	638.4	
04N/22W-06H01 S	863.[illegible]	7-07-64	223.8	640.9	5121
		8-19-64	236.[illegible]	626.6	
		9-11-64	241.5*	623.2	
		10-30-64	242.8*	621.9	
		1-15-65	217.8	646.9	
		3-10-65	211.8	652.9	
		4-22-65	200.[illegible]	663.9	
		5-27-65	209.0	655.7	
		6-23-65	214.[illegible]	648.4	
04N/22W-06J01 S	820.6	11-05-64	209.9*	613.7	5121
		1-15-65	177.9	645.7	
		3-11-65	175.4	648.2	
		4-23-65	160.9	662.7	
04N/22W-[illegible] S	844.[illegible]	5-27-65	200.2	644.6	5121
		6-23-65	210.9A	633.9	
04N/22W-[illegible] S	829.[illegible]	7-07-64	184.4	644.6	5121
		11-05-64	180.8*	628.7	
		1-15-65	152.6	656.4	
		[illegible]	150.4	[illegible]	
		[illegible]	140.5	668.5	
		5-27-65	[illegible]	[illegible]	
04N/22W-[illegible] S	[illegible]	7-31-64	[illegible]	[illegible]	5121
		10-11-64	218.3*	582.8	
		11-28-64	174.3	626.8	
		12-30-64	164.3A	636.8	
		1-28-65	153.3*	647.8	
		3-30-65	247.3A	553.8	
		6-25-65	278.3P	524.8	
[illegible]	[illegible]	[illegible]	112.9*	690.7	5121
		8-20-64	117.5*	691.1	
		[illegible]	97.2*	706.4	
		11-05-64	147.1*	656.5	
		1-15-65	101.3	702.3	
		3-11-65	154.3*	645.3	
		4-23-65	93.2	710.4	
		5-27-65	100.4*	703.2	
		[illegible]	[illegible]	[illegible]	
[illegible]	[illegible]	7-07-64	[illegible]	467.2	5121
		8-20-64	344.9P	[illegible]	
		9-15-64	[illegible]	[illegible]	
		[illegible]			

State Well Number	G.S. Elev. in Feet	Date	Dist. G.S. to Water Surface in Feet	Water Surface Elev. in Feet	Agency Supplying Data
		(CONT.)			
04N/22W-06K05 S	805.1	11-05-64	311.9P	494.2	5121
		3-11-65	162.9A	643.2	
		4-23-65	146.7	659.4	
		6-24-65	184.4A	621.2	
04N/22W-06K06 S	812.9	7-07-64	214.7P	598.2	5121
		9-15-64	248.7P	564.2	
		11-05-64	189.7*	623.2	
		1-15-65	154.7	658.2	
		3-11-65	149.7	663.2	
		4-23-65	139.7A	673.2	
		6-23-65	221.7P	591.2	
04N/22W-06K09 S	801.2	8-19-64	179.8P	621.4	5121
		9-10-64	171.8P	629.4	
		1-14-65	146.5	654.7	
		2-12-65	138.3	662.9	
		4-16-65	135.7	665.5	
		5-21-65	153.5*	647.7	
04N/22W-06L01 S	806.1	7-07-64	164.6	641.5	5121
		8-20-64	180.5*	625.6	
		9-15-64	180.6*	625.5	
		11-05-64	174.7*	631.4	
		12-31-64	154.3	651.8	
		1-19-65	145.1	661.0	
		3-11-65	149.1	657.0	
		4-23-65	133.[illegible]*	672.7	
		5-27-65	152.[illegible]	654.0	
		6-24-65	161.2	644.9	
04N/22W-06L02 S	804.2	7-07-64	98.2	706.0	5121
		8-20-64	96.[illegible]	708.[illegible]	
		9-15-64	95.7	708.5	
		11-05-64	96.2	708.0	
		1-19-65	97.0	707.2	
		3-11-65	98.6	705.6	
		4-23-65	98.7	705.5	
		5-27-65	97.8	706.4	
		6-24-65	97.7	706.5	
04N/22W-06L06 S	807.6	7-07-64	226.[illegible]P	581.4	5121
		9-15-64	250.8P	556.8	
		11-05-64	248.6P	559.0	
		1-15-65	180.1P	627.5	
		3-11-65	180.8P	626.8	
		[illegible]	146.0	661.6	
		5-27-65	186.9P	620.7	
		6-24-65	205.9P	601.7	
04N/22W-06M01 [illegible]	[illegible]	7-07-64	98.1	696.7	5121
		8-20-64	100.7	694.1	
		11-05-64	99.3	695.5	
		1-19-65	[illegible]	697.0	
		3-12-65	97.5	697.3	
		4-23-65	97.1	[illegible]	
		5-27-65	97.2	697.6	
		6-24-65	[illegible]	[illegible]	
04N/22W-06Q01 S	[illegible]	8-27-64	43.1	732.8	[illegible]
		9-10-64	91.2P	684.7	
		10-14-64	44.1	731.8	
		11-27-64	44.1	731.8	
		12-29-64	43.2	[illegible]	
		1-28-65	42.6	733.3	
		3-04-65	[illegible]	[illegible]	
		3-26-65	44.8	731.1	
		4-29-65	41.8	734.1	
		5-26-65	41.1	734.8	
		6-25-65	41.4	734.5	
04N/22W-06Q02 [illegible]	[illegible]	[illegible]	[illegible]	[illegible]	[illegible]
		9-10-64	41.4	747.4	
		10-28-64	41.7	747.1	
		1-14-65	41.2	747.6	
		[illegible]	41.7	747.1	
		[illegible]	40.0	748.8	
		5-21-65	41.8	747.0	
		6-18-65	41.3	747.5	
[illegible]	[illegible]	7-07-64	185.7	635.9	[illegible]
		11-05-64	200.9*	620.7	
		1-15-65	[illegible]	652.4	
		3-11-65	166.7	654.9	
		4-23-65	154.7	666.9	
		5-27-65	173.4*	648.2	

* [illegible]

** [illegible]

P Pumping measurement

A Air gauge measurement

TABLE [illegible]

GROUND WATER LEVELS AT WELLS

State Well Number	G S Elev in Feet	Date	Dist G S to Water Surface in Feet	Water Surface Elev. Feet	Agency Supplying Data
VENTURA RIVER HYDRO UNIT					
OJAI HYDRO SUBUNIT — OJAI HYDRO SUBAREA		J-02.C0		J-02.C2	
04N/22W-07A01 S	795.0	8-14-64	180.2	614.8	5121
		10-28-64	187.0*	608.0	
		1-14-65	142.2	652.8	
		2-18-65	138.2	656.8	
		4-16-65	132.0	663.0	
		5-21-65	170.0*	625.0	
04N/22W-07A03 S	800.5	8-14-64	180.7	619.8	5121
		9-11-64	175.9	624.6	
		10-28-64	189.5*	611.0	
		1-14-65	144.0	656.5	
		2-18-65	136.7	663.8	
04N/22W-07B02 S	772.6	7-31-64	138.8	633.8	5121
		10-14-64	146.8*	625.8	
		11-27-64	125.1	647.5	
		12-29-64	120.9	651.7	
		1-28-65	110.5	662.1	
		3-04-65	114.9	657.7	
		3-26-65	125.3	647.3	
		4-29-65	103.1*	669.5	
		5-26-65	121.7	650.9	
		6-25-65	129.5	643.1	
04N/22W-07B04 S	785.9	8-14-64	113.1*	672.8	5121
		9-11-64	113.3*	672.6	
		10-28-64	113.6	672.3	
		1-14-65	109.5	676.4	
		2-18-65	104.8	681.1	
		4-16-65	105.[illegible]	680.9	
		5-21-65	114.3*	671.6	
		6-18-65	115.8*	670.1	
04N/22W-[illegible] S	786.0	8-14-64	180.1P	605.9	5121
		10-28-64	123.2	662.8	
		1-14-65	110.4	675.6	
		2-18-65	106.9	679.1	
		4-16-65	106.5	679.5	
04N/22W-[illegible] S	765.4	8-14-64	57.0	708.4	5121
		9-10-64	56.4	709.0	
		10-28-64	56.8	708.6	
		1-14-65	60.7	704.7	
		2-12-65	63.5P	701.9	
		4-15-65	57.0	708.4	
		5-21-65	57.1	708.3	
		6-18-65	56.2	709.2	
04N/22W-07C05 S	763.4	7-31-64	134.6	628.8	5121
		8-27-64	145.8*	617.6	
		10-14-64	143.0*	620.4	
		11-27-64	121.5	641.9	
		12-29-64	116.5	646.9	
		1-28-65	104.5	658.9	
		3-04-65	109.1	654.3	
		3-26-65	121.0*	642.4	
		4-29-65	95.7	667.7	
		5-26-65	116.8*	646.6	
		6-25-65	124.7	638.7	
04N/22W-[illegible] S	767.0	8-12-64	81.8	685.5	5121
		9-10-64	87.3P	679.7	
		10-28-64	86.5	680.5	
		1-14-65	86.3	680.7	
		2-12-65	86.8	682.2	
		4-15-65	86.8	682.2	
		5-21-65	91.3	677.7	
		6-18-65	92.8P	676.2	
04N/22W-[illegible]	766.[illegible]	8-14-64	266.8P	601.9	5121
		9-11-64	239.6	629.1	
		10-28-64	233.4	635.3	
		1-14-65	202.7	666.0	
		2-18-65	192.7	676.0	
		4-16-65	[illegible]	678.6	
		5-21-65	212.1*	656.6	
		6-18-65	219.6	[illegible]	
[illegible]	[illegible]	3-09-65	[illegible]	695.8	[illegible]
		4-21-65	176.5	695.6	
		5-21-65	176.6*	695.5	
		6-18-65	176.9*	695.2	
04N/22W-08D01 S	828.4	9-11-64	150.0	678.4	5121
		10-28-64	156.3	672.1	
		1-14-65	148.1	680.3	
		2-18-65	145.1	683.3	
		6-18-65	151.1A	677.3	

State Well Number	G S Elev in Feet	Date	Dist G S to Water Surface in Feet	Water Surface Elev. in Feet	Agency Supplying Data
OJAI HYDRO SUBUNIT — OJAI HYDRO SUBAREA		U-02.C0		U-02.C2	
04N/23W-[illegible]	[illegible]	8-20-64	30.4*	761.8	[illegible]
		11-05-64	23.0	[illegible]	
		1-19-65	21.5	770.7	
		3-12-65	22.1	770.1	
		4-23-65	19.5	772.7	
04N/23W-1[illegible]	[illegible]	7-07-64	20.9	766.3	[illegible]
		8-20-64	21.6	765.6	
		11-05-64	22.2	765.0	
		1-19-65	21.5	765.7	
		3-12-65	21.7	[illegible]	
		4-23-65	19.4	767.8	
		5-27-65	19.5	767.7	
		6-24-65	20.0	767.2	
04N/23W-12B 1 S	741.6	8-14-64	54.0	687.9	5121
		9-10-64	58.2	683.7	
		10-27-64	64.1	677.8	
		1-14-65	62.0	679.9	
		2-12-65	[illegible]	[illegible]	
		4-15-65	54.1	687.8	
		5-21-65	52.3	689.6	
		6-18-65	52.7	689.2	
04N/23W-12H02 S	714.6	7-31-64	54.0	660.6	[illegible]
		8-27-64	48.0*	666.6	
		10-14-64	48.8	665.8	
		11-27-64	44.6	670.0	
		1-28-65	43.1	671.5	
		3-04-65	43.0	671.6	
		3-26-65	42.[illegible]	[illegible]	
		4-29-65	41.6	673.0	
		5-26-65	41.5*	[illegible]	
		6-25-65	42.9	[illegible]	
04N/23W-12N01 S	617.4	8-13-64	19.1	598.3	5121
		9-03-64	[illegible]	598.3	
		10-22-64	18.9	598.5	
		1-08-65	15.1	602.3	
		2-11-65	16.[illegible]	601.4	
		3-24-65	16.2	[illegible]	
		5-07-65	15.[illegible]	[illegible]	
		6-11-65	16.2	[illegible]	
05N/22W-32J02 S	[illegible]	8-19-64	[illegible]P	898.5	5121
		9-15-64	[illegible]P	[illegible]	
		11-05-64	[illegible]*	[illegible]	
		1-15-65	[illegible]	1081.4	
		3-11-65	[illegible]	1080.8	
		4-23-65	[illegible]	1086.2	
		6-23-65	[illegible]	1076.3	
05N/22W-32[illegible] S	975.1	7-07-64	227.6	747.5	5121
		8-19-64	233.5	741.6	
		9-15-64	239.0	736.1	
		1-15-65	223.2	[illegible]	
		3-11-65	221.4	753.7	
		4-23-65	215.9	759.2	
		5-27-65	217.[illegible]	757.2	
		6-23-65	219.5	755.6	
[illegible]	[illegible]	7-07-64	[illegible]	801.1	5121
		8-19-64	201.8	800.4	
		9-15-64	203.1	799.1	
		10-30-64	205.8	796.4	
		1-15-65	209.3	792.9	
		4-23-65	206.2	796.0	
		5-27-65	192.5	809.7	
		[illegible]	[illegible]	813.9	

* Questionable measurement

** Approximate [illegible]

P Pumping measurement

A Air gauge measurement

TABLE C-2

GROUND WATER LEVELS AT WELLS

State Well Number	G.S. Elev. in Feet	Date	Dist. G.S. to Water Surface in Feet	Water Surface Elev. in Feet	Agency Supplying Data
SANTA CLARA-CALLEGUAS HYDRO UNIT U-03.00					
OXNARD PLAIN HYDRO SUBUNIT U-03.A0					
OXNARD HYDRO SUBAREA U-03.A1					
1S/21W-[illegible] S	10.0**	7-15-64	54.1	-44.1	5121
		10-16-64	72.6	-62.6	
		12-16-64	55.2	-45.2	
		2-12-65	49.7	-39.7	
		4-21-65	53.1	-43.1	
		6-16-65	60.7	-50.7	
1N/21W-8L.2 S	30.0**	7-15-64	20.5	[illegible]	
		10-16-64	22.1	[illegible]	
		12-16-64	20.5	-10.5	
		2-12-65	18.4	-8.4	
		4-21-65	17.9	-7.9	
		6-16-65	18.9	-8.9	
1N/21W-4M.1 S	[illegible]	12-10-64	111.6*	-61.2	5121
		10-01-64	116.[illegible]	-66.4	
		7-01-64	108.[illegible]	-58.[illegible]	
		2-04-65	95.6	-45.[illegible]	
		3-23-65	97.9	-47.5	
		6-[illegible]-65	108.6*	-58.2	
1N/21W-[illegible] S	[illegible]	7-29-64	127.2	-76.9	5121
		8-26-64	117.2	-66.9	
		9-30-64	142.2P	-91.9	
		10-28-64	125.2	-74.9	
		11-25-64	120.2	-69.9	
		12-30-64	114.2	-63.9	
		1-28-65	119.2	-68.9	
		2-26-65	133.2P	-82.9	
		3-31-65	117.2	-66.9	
		4-28-65	117.2	-66.9	
		5-27-65	133.2P	-82.9	
		6-30-65	126.2	-75.9	
1N/21W-[illegible] S	48.0	9-24-64	110.5	-62.5	5121
		12-09-64	96.5	-48.5	
		2-03-65	89.[illegible]	-41.2	
		3-18-65	93.5	-45.5	
		6-03-65	89.5	-41.5	
1N/21W-7H.1 S	39.6	7-29-64	80.7*	-41.1	5121
		8-26-64	86.5*	-46.9	
		9-30-64	87.1*	-47.5	
		10-28-64	86.4*	-46.8	
		11-25-64	73.3	-33.7	
		12-30-64	65.7	-26.1	
		1-28-65	58.7P	-19.1	
		2-26-65	72.7	-33.1	
		3-31-65	67.[illegible]	-27.5	
		4-28-65	62.2	-22.6	
		5-27-65	77.7*	-38.1	
		6-30-65	83.5P	-43.9	
1N/21W-17[illegible]	29.5	7-29-64	86.8P	-57.3	5121
		8-26-64	74.8	-45.3	
		9-30-64	82.8P	-53.3	
		10-28-64	86.8P	-57.3	
		11-25-64	57.3	-27.8	
		12-30-64	57.8	-28.3	
		1-28-65	54.3	-24.8	
		2-26-65	81.8P	-52.3	
		3-31-65	83.3*	-53.8	
		4-28-65	49.0	-19.5	
		5-27-65	[illegible]	-43.8	
		6-30-65	84.0P	-54.5	
1N/21W-17[illegible]	23.5	9-24-64	[illegible]	-56.8	5121
		12-09-64	[illegible]	[illegible]	
		2-03-65	[illegible]	[illegible]	
		3-18-65	[illegible]	[illegible]	
		[illegible]	[illegible]	[illegible]	
1N/21W-1[illegible]	28.9	9-24-64	[illegible]	-56.8	5121
		12-09-64	[illegible]	[illegible]	
		2-03-65	[illegible]	[illegible]	
		3-18-65	[illegible]	[illegible]	
		6-03-65	[illegible]	[illegible]	
1N/21W-1[illegible]	[illegible]	9-24-64	[illegible]	-48.3	5121
		12-09-64	[illegible]	[illegible]	
		2-03-65	[illegible]	[illegible]	
		3-18-65	54.1*	-46.6	
		6-03-65	56.1*	-47.6	
1N/21W-19A[illegible]	21.8	7-10-64	75.8	-54.0	5411
		7-24-64	75.0	-53.[illegible]	
		8-08-64	74.8	-53.0	
		8-21-64	75.5	-53.7	
		[illegible]	[illegible]	[illegible]	
1N/21W-19A[illegible]	21.8	9-09-64	84.2*	-62.4	5411
		9-24-64	80.6*	-58.8	
		10-09-64	75.2	-53.4	
		10-24-64	78.0*	-56.2	
		11-07-64	61.3	-39.5	
		11-22-64	58.1	-36.3	
		12-13-64	58.7	-36.9	
		12-28-64	49.7	-27.4	
		1-28-65	44.3	-22.5	
		1-22-65	47.2	-25.4	
		2-12-65	52.7	-30.9	
		2-27-65	62.6*	-40.8	
		3-13-65	59.2*	-37.4	
		3-27-65	58.8*	-37.0	
		4-11-65	45.8	-24.0	
		4-25-65	46.4	-24.6	
		5-10-65	55.5	-33.7	
		5-23-65	60.6	-38.8	
		6-12-65	62.4	-40.6	
		6-29-65	68.1	-46.3	
1N/21W-19B.1 S	23.0	9-24-64	86.1P	-63.1	5121
		12-09-64	74.8	-51.8	
		2-03-65	47.1	-24.1	
		3-18-65	73.1P	-50.1	
		6-03-65	85.1P	-62.1	
1N/21W-19K.4 S	19.7	10-07-64	85.8P	-66.1	5121
		12-10-64	63.8	-44.1	
		2-04-65	42.5	-22.8	
		3-19-65	46.8	-27.1	
		6-04-65	51.8	-32.1	
1N/21W-19N.1 S	18.2	7-29-64	50.4	-32.2	5121
		8-26-64	63.0*	-44.8	
		9-25-64	63.[illegible]*	-44.8	
		10-26-64	60.0*	-41.8	
		11-25-64	47.0	-28.8	
		12-29-64	40.0	-21.8	
		1-28-65	40.0	-21.8	
		2-26-65	46.0	-27.8	
		3-31-65	43.0	-24.8	
		4-28-65	38.5	-20.3	
		5-26-65	46.0	-27.8	
		6-30-65	49.7	-31.5	
1N/21W-20N.1 S	18.9	7-01-64	77.0	-58.1	5121
		10-01-64	101.3*	-82.4	
		12-10-64	79.1	-60.2	
		2-04-65	72.8	-53.9	
		3-19-65	84.3	-65.4	
		6-04-65	72.8	-53.9	
1N/21W-21K.[illegible] S	22.9	7-29-64	71.9*	-49.0	5121
		8-26-64	81.7*	-58.8	
		9-30-64	67.7	-44.8	
		10-28-64	70.7	-47.8	
		11-25-64	66.7	-43.8	
		12-30-64	59.7	-36.8	
		1-28-65	55.5	-32.6	
		2-26-65	58.2	-35.3	
		3-31-65	64.7*	-41.8	
		4-28-65	51.5	-28.6	
		5-27-65	65.7*	-42.8	
		6-30-65	66.0*	-43.1	
1N/21W-21[illegible]	16.0	7-01-64	86.3	-70.3	5121
		10-02-64	[illegible]	-109.3	
		12-10-64	95.3	-79.3	
		2-04-65	[illegible]	-91.1	
		3-19-65	88.8	-72.8	
		6-04-65	88.3	-72.3	
1N/21W-[illegible]	10.0	7-15-64	28.2	-18.2	5121
		10-16-64	35.0	-25.0	
		12-11-64	30.6	-20.6	
		2-11-65	25.0	-15.0	
		4-14-65	22.3	-12.3	
		6-16-65	27.7	-17.7	
1N/21W-21N.1	14.9	7-01-64	76.4	-61.5	5121
		10-01-64	96.2	-81.3	
		12-10-64	97.2P	-82.3	
		2-04-65	66.2	-51.3	
		3-19-65	79.4*	-64.3	
		6-04-65	75.2	-60.3	

* Questionable measurement

** Approximate [illegible]

P Pumping measurement

A A-gauge measurement

GROUND WATER LEVELS AT WELLS

State Well Number	G.S. Elev. (Feet)	Date	Distance to Water Surface (Feet)	Water Surface Elev. (Feet)	Agency Supplying Data
SANTA CLARA VALLEY HYDROLOGIC UNIT [illegible]					
SANTA CLARA PLAIN HYDROLOGIC UNIT [illegible]					
SANTA CLARA AREA				U-03.A1	
C1N/21W-28FU2 S	15.2	2-14-64	[illegible]	-38.2	5121
		10-14-64	57.4	-42.2	
		12-16-64	[illegible]	-39.1	
		2-11-65	45.4	-30.2	
		4-14-65	[illegible]	-23.0	
		6-16-65	[illegible]	-37.2	
01N/21W-24N[illegible] S	12.[illegible]	7-15-64	37.1	-25.1	5121
		10-16-64	41.4	-29.4	
		12-16-64	38.7	-26.7	
		2-11-65	31.2	-19.2	
		4-14-65	27.4	-15.4	
		6-16-65	32.4	-20.4	
01N/21W-24P[illegible] S	17.9	7-02-64	76.7	-58.8	5121
		8-07-64	97.7*	-79.8	
		[illegible]-64	[illegible].7*	-75.8	
		10-07-64	73.7	-55.8	
		11-06-64	136.8P	-118.8	
		12-04-64	79.7*	-61.8	
		1-06-65	55.7	-37.8	
		2-05-65	47.7	-29.8	
		3-05-65	76.4*	-58.5	
		4-06-65	54.5*	-36.6	
		5-07-65	54.7*	-36.8	
		6-04-65	46.7	-28.8	
01N/21W-29C04 S	17.2	7-02-64	53.0	-35.8	5121
		8-07-64	74.5P	-57.3	
		9-04-64	75.0P	-57.8	
		10-07-64	78.0P	-60.8	
		11-06-64	55.2	-38.0	
		12-04-64	49.8	-32.6	
		1-06-65	39.0	-21.8	
		2-05-65	42.0	-24.8	
		3-05-65	49.0	-31.8	
		4-06-65	44.0	-26.8	
		5-07-65	43.3	-26.1	
		6-04-65	50.8	-33.6	
01N/21W-29D01 S	18.9	7-02-64	79.0	-60.1	5121
		8-07-64	107.0P	-88.1	
		9-04-64	127.7P	-108.8	
		10-07-64	80.0	-61.1	
		11-06-64	74.0	-55.1	
		12-04-64	9.0*	9.9	
		1-06-65	9.0*	9.9	
		3-05-65	82.0	-63.1	
		4-06-65	75.7	-56.8	
		5-07-65	11.5*	7.4	
01N/21W-29[illegible]02	19.6	7-01-64	53.0	-33.4	5121
		10-07-64	66.5	-46.9	
		12-10-64	53.0	-33.4	
		2-04-65	39.5	-19.9	
		3-19-65	47.0	-27.4	
		6-04-65	51.5	-31.9	
01N/21W-30F01 S	14.9	7-01-64	45.7	-30.8	5121
		10-07-64	59.9*	-45.0	
		12-10-64	43.9	-29.0	
		2-04-65	33.9	-19.0	
		3-19-65	40.9	-26.0	
		6-04-65	41.4	-26.5	
01N/21W-30F02 S	16.1	7-01-64	65.0	-48.9	5121
		10-07-64	86.0P	-69.9	
		12-10-64	75.0	-58.9	
		2-04-65	53.6	-37.5	
		3-17-65	64.7	-48.6	
		6-04-65	73.3*	-57.2	
01N/21W-31C01 S	8.6	7-15-64	75.0	-66.4	5121
		10-16-64	86.0	-77.4	
		12-16-64	77.0	-68.4	
		2-06-65	64.0	-55.4	
		4-12-65	4.0*	4.6	
		6-16-65	72.0	-63.4	
01N/21W-32A01 S	10.0	7-15-64	77.5	-67.5	5121
		10-16-64	88.5	-78.5	
		12-16-64	79.1	-69.1	
		2-16-65	67.1	-57.1	
		4-12-65	65.8	-55.8	
		6-16-65	71.5	-61.5	
01N/21W-32A02 S	12.8	7-15-64	72.3	-59.5	5121
		10-16-64	83.7	-70.9	
		(CONT.)			

State Well Number	G.S. Elev. (Feet)	Date	Distance to Water Surface (Feet)	Water Surface Elev. (Feet)	Agency Supplying Data
SANTA CLARA PLAIN HYDROLOGIC UNIT [illegible]					
SANTA CLARA AREA				U-03.A1	
[illegible]		[illegible]			
[illegible]	[illegible]	12-16-64	72.9	-60.1	5121
		2-11-65	64.9	-52.1	
		4-14-65	63.3	-50.[illegible]	
		6-16-65	67.9	-55.1	
[illegible]	[illegible]	7-15-64	36.0	-26.[illegible]	5121
		10-16-64	41.5	-31.[illegible]	
		12-16-64	36.2	-26.[illegible]	
		[illegible]	[illegible]	[illegible]	
		4-[illegible]	[illegible]	[illegible]	
[illegible]	[illegible]	7-15-64	[illegible]	-64.1	5121
		10-16-64	86.0	-75.9	
		12-16-64	77.3	-67.[illegible]	
		2-06-65	64.0	-53.9	
		4-12-65	63.8	-53.7	
		6-16-65	72.2	-62.1	
01N/21W-32L[illegible]	[illegible].6	7-15-64	35.0	-25.4	5121
		10-16-64	41.2	-31.6	
		12-16-64	35.[illegible]	-25.7	
		2-12-65	28.0	-18.4	
		4-21-65	24.2	-14.6	
		6-16-65	32.0	-22.4	
01N/21W-32[illegible]	[illegible].5	7-15-64	62.4	-52.[illegible]	5121
		10-16-64	69.0	-59.[illegible]	
		12-16-64	64.0	-54.5	
		2-12-65	53.3	-43.8	
		4-21-65	48.0	-38.5	
		6-16-65	60.5	-51.0	
01N/22W-1A01 S	[illegible].2	9-24-64	89.5	-34.8	5121
		12-09-64	95.5P	-40.[illegible]	
		2-03-65	[illegible]	-23.5	
		3-18-65	[illegible]	-29.8	
		6-03-65	[illegible]	-29.9	
01N/22W-1F01 S	[illegible].1	9-24-64	90.2	-34.1	5121
		12-09-64	86.2	-30.1	
		2-03-65	79.7	-23.6	
		2-[illegible]-65	79.7	-23.6	
		3-18-65	88.4	-32.3	
		6-03-65	89.2	-33.[illegible]	
01N/22W-01H01 [illegible]	[illegible].7	7-10-64	86.1	-34.[illegible]	[illegible]
		7-24-64	83.1	-31.4	
		8-08-64	DRY		
		8-28-64	DRY		
		9-09-64	87.4	-35.7	
		9-24-64	[illegible]	-34.6	
		10-09-64	DRY		
		10-24-64	DRY		
		11-07-64	86.1	-34.4	
		11-[illegible]-64	81.0	-29.3	
		12-06-64	79.3	-27.6	
		12-20-64	79.7	-28.0	
		1-08-65	72.9	-21.2	
		1-22-65	77.3	-25.6	
		2-12-65	78.5	-26.8	
		2-27-65	81.[illegible]	-29.8	
		3-13-65	81.5	-29.8	
		3-27-65	85.2	-33.5	
		4-11-65	78.7	-27.0	
		4-25-65	81.1	-29.4	
		5-10-65	82.6	-30.[illegible]	
		5-23-65	87.2	-35.5	
		6-12-65	82.5	-30.8	
		6-29-65	81.8	-30.1	
[illegible]	[illegible]	9-23-64	90.7	-40.7	5121
		12-07-64	80.2	-30.2	
		1-29-65	73.2	-23.[illegible]	
		3-17-65	82.0	-32.0	
		5-28-65	82.8	-32.9	
01N/22W-02E01 S	[illegible]	8-25-64	92.6	-33.8	[illegible]
		10-28-64	90.8	-32.0	
		12-30-64	78.1	-19.[illegible]	
		1-27-65	81.1	-22.[illegible]	
		2-25-65	76.3	-17.5	
		3-30-65	80.5	-21.7	
		4-28-65	76.3	-17.5	
		5-27-65	79.1	-20.[illegible]	
01N/22W-02K03 S	[illegible]	9-23-64	[illegible]	-38.7	5121
		12-07-64	68.4	-13.9	
		(CONT.)			

* Questionable measurement

** Approximate [illegible]

P Pumping measurement

A Air gauge measurement

TABLE [illegible]

GROUND WATER LEVELS AT WELLS

State Well Number	G S Elev in Feet	Date	Dist G S to Water Surface in Feet	Water Surface Elev in Feet	Agency Supplying Data
SANTA CLARA-CALLEGUAS HYDRO UNIT U-03.00					
SANTA PAULA HYDRO SUB-UNIT U-03.A0					
SANTA PAULA AREA U-03.A1					
(CONT.)					
01N/22W-[illegible] S	[illegible]	1-29-65	58.7	[illegible]	5121
		3-17-65	71.7P	-17.2	
		5-28-65	55.4P	-41.[illegible]	
01N/22W-[illegible]	[illegible]	[illegible]-64	85.[illegible]	-45.[illegible]	5121
		10-[illegible]-64	75.[illegible]	-25.[illegible]	
		1-29-65	76.8P	-26.8	
		3-17-65	75.[illegible]	-25.[illegible]	
		5-28-65	77.[illegible]	-27.[illegible]	
01N/22W-[illegible]	55.7	8-31-64	83.[illegible]	-27.9	[illegible]
		3-18-65	[illegible]	-26.[illegible]	
		[illegible]	83.[illegible]	-27.[illegible]	
		4-16-65	79.[illegible]	-24.[illegible]	
		5-12-65	81.[illegible]	-27.[illegible]	
		5-26-65	[illegible]	-[illegible]	
		6-14-65	[illegible]	-25.[illegible]	
01N/22W-[illegible]	55.8	[illegible]-64	82.6	-26.8	4209
		3-10-65	[illegible]	-24.8	
		[illegible]	81.6A	-[illegible]	
		4-07-65	7[illegible]	-23.8	
		4-21-65	[illegible]	-23.8	
		5-12-65	84.[illegible]	-28.8	
		5-26-65	81.[illegible]	-25.8	
		6-08-65	82.6	-26.8	
01N/22W-[illegible]	54.7	7-08-64	77.6	-22.9	4209
		7-21-64	78.[illegible]	-23.[illegible]	
		8-04-64	77.6	-22.9	
		8-25-64	82.6	-27.9	
		9-09-64	85.6	-30.9	
		9-21-64	85.6	-30.9	
		10-08-64	87.6	-32.9	
		10-23-64	86.6	-31.9	
		10-27-64	89.6*	-34.9	
		5-12-65	82.6	-27.9	
		5-26-65	78.[illegible]	-23.9	
01N/22W-[illegible]	43.0	7-29-64	65.5	-21.5	5121
		8-25-64	66.7	-22.7	
		9-30-64	72.7*	-28.9	
		10-26-64	78.1*	-35.1	
		11-24-64	67.7	-23.9	
		12-29-64	64.2	-20.4	
		1-27-65	66.7	-22.9	
		2-25-65	69.7	-25.9	
		3-30-65	76.2	-32.4	
		4-28-65	69.7	-25.9	
		5-26-65	67.7	-21.9	
		6-29-65	66.7	-22.9	
01N/22W-[illegible]	47.1**	7-08-64	74.6A	-27.5	4209
		7-21-64	82.6A	-35.5	
		8-11-64	84.6A	-37.5	
		9-30-64	103.6P	-56.5	
		9-21-64	[illegible]	-56.8	
		10-13-64	82.6P	-35.5	
		10-27-64	[illegible]	-35.3	
		11-10-64	79.9A	-32.8	
		11-25-64	80.6A	-33.5	
		12-07-64	79.6A	-32.5	
		[illegible]	78.1A	-31.0	
		1-11-65	74.6A	-27.5	
		2-09-65	74.6A	-27.5	
		3-10-65	[illegible]	-46.5	
		4-07-65	97.6P	-50.5	
		5-07-65	73.6A	-26.5	
		5-12-65	75.6A	-28.5	
		6-14-65	[illegible]	-[illegible]	
[illegible]	[illegible]	9-17-64	[illegible]	-36.6	[illegible]
		9-17-64	[illegible]	-36.6	
		12-02-64	[illegible]	-30.6	
		12-02-64	[illegible]	-30.6	
		3-12-65	[illegible]	-[illegible]	
		3-12-65	[illegible]	-[illegible]	
		5-27-65	[illegible]	-[illegible]	
		5-27-65	[illegible]	-[illegible]	
[illegible]	[illegible]**	7-21-64	[illegible]	-[illegible]	[illegible]
		9-02-64	70.0A	-[illegible]	
		10-13-64	72.0A	-[illegible]	
		10-27-64	73.0	-[illegible]	
		11-25-64	[illegible]	-[illegible]	
		[illegible]	[illegible]	-[illegible]	
		12-21-64	[illegible]	-[illegible]	
		[illegible]			

State Well Number	G S Elev in Feet	Date	Dist G S to Water Surface in Feet	Water Surface Elev in Feet	Agency Supplying Data
SANTA PAULA HYDRO SUB-UNIT U-03.A0					
SANTA PAULA AREA U-03.A1					
(CONT.)					
01N/22W-[illegible]	[illegible]**	1-11-65	70.0A	-38.0	4209
		1-20-65	68.5A	-36.5	
		5-12-65	67.0A	-35.0	
01N/22W-[illegible]	[illegible]	9-17-64	54.0A	-34.0	5121
		9-17-64	54.0A	-34.0	
		12-02-64	66.0	-36.0	
		12-02-64	66.0	-36.0	
		1-20-65	56.[illegible]	-26.[illegible]	
		1-20-65	56.[illegible]	-26.[illegible]	
		3-12-65	70.0P	-40.[illegible]	
		3-12-65	70.0P	-40.[illegible]	
		5-27-65	68.0P	-38.0	
		5-27-65	68.0P	-38.0	
01N/22W-[illegible] S	[illegible]	[illegible]-64	5[illegible]	-28.[illegible]	5121
		3-17-64	5[illegible]	-28.2	
		12-02-64	61.6P	-33.2	
		12-02-64	61.6P	-33.2	
		1-20-65	57.1P	-28.7	
		1-20-65	57.1P	-28.7	
		3-10-65	51.6	-23.2	
		3-10-65	51.6	-23.2	
		5-27-65	42.4	-14.0	
		5-27-65	42.4	-14.0	
01N/22W-[illegible] S	[illegible]	3-12-65	53.6	-29.6	5121
		3-16-65	51.0	-27.0	
		5-21-65	62.5P	-38.5	
01N/22W-[illegible] S	[illegible]	7-29-64	37.1	-17.1	5411
		8-27-64	42.6	-22.6	
		9-27-64	46.3	-26.3	
		10-28-64	46.4	-26.4	
		11-27-64	38.3	-18.3	
		12-28-64	33.4	-13.4	
		1-25-65	35.1	-15.1	
		2-22-65	35.6	-15.6	
		3-30-65	44.2	-24.2	
		4-28-65	44.0	-24.0	
		6-02-65	43.[illegible]	-23.5	
		6-25-65	41.4	-21.4	
01N/22W-06J02 S	23.0	10-13-64	12.2	10.8	5121
		12-17-64	11.6	[illegible]	
		2-17-65	10.[illegible]	[illegible]	
		4-07-65	[illegible]	[illegible]	
		6-15-65	10.4	12.6	
[illegible]	[illegible]	9-17-64	70.[illegible]	-50.7	5121
		9-17-64	70.[illegible]	-50.7	
		12-02-64	37.[illegible]	-17.8	
		12-02-64	37.2	-17.[illegible]	
		1-20-65	29.1	-9.7	
		1-20-65	29.1	-9.7	
		3-10-65	[illegible]*	-35.[illegible]	
		3-10-65	[illegible]2*	-35.[illegible]	
01N/22W-06M01 S	13.1	10-13-64	[illegible].6	[illegible]	5121
		12-17-64	9.1	4.[illegible]	
		2-18-65	8.8	4.3	
		4-07-65	8.1	5.[illegible]	
		6-15-65	8.7	[illegible]	
[illegible]	[illegible]	10-13-64	10.2	8.0	5121
		12-17-64	[illegible]	8.[illegible]	
		2-17-65	9.7	8.5	
		4-07-65	8.5	8.7	
		6-15-65	[illegible]	8.[illegible]	
[illegible]	[illegible]	7-29-64	[illegible]	-23.6	5121
		8-25-64	35.4	-22.[illegible]	
		9-30-64	49.4P	-36.[illegible]	
		10-26-64	46.[illegible]P	-34.[illegible]	
		11-24-64	42.4P	-29.8	
		12-29-64	37.4	-24.8	
		1-27-65	37.8P	-25.3	
		2-25-65	35.4	-16.5	
		3-30-65	33.4P	-20.8	
		4-28-65	29.1	-16.5	
		5-26-65	[illegible].6	-13.8	
		6-29-65	38.4P	-25.8	
[illegible]	[illegible]	9-17-64	[illegible]7.8P	-36.7	5121
		9-17-64	[illegible]7.8P	-36.7	
		12-02-64	51.8P	-40.7	
		12-02-64	51.8P	-40.7	
		[illegible]			

* Pumping measurement ** Approximate measurement P Pumping measurement A Air gauge measurement

TABLE [illegible]

GROUND WATER LEVELS AT WELLS

State Well Number	G.S. Elev. in Feet	Date	Dist. G.S. to Water Surface in Feet	Water Surface Elev. in Feet	Agency Supplying Data
SANTA CLARA-CALLEGUAS HYDRO UNIT [illegible]					
OXNARD PLAIN HYDRO SUBUNIT U-03.A0					
OXNARD HYDRO SUBAREA U-03.A1					
		(CONT.)			
01N/22W-[illegible] S	11.1	1-20-65	29.1	-18.0	5121
		1-28-65	29.1	-18.0	
		3-12-65	31.3	-20.2	
		3-12-65	31.3	-20.2	
		5-27-65	31.3	-20.2	
		5-27-65	31.3	-20.2	
01N/22W-[illegible] S	26.0**	12-02-64	57.8*	-31.8	5121
		12-02-64	57.8*	-31.8	
		1-20-65	49.0	-23.0	
		1-20-65	49.0	-23.0	
		3-12-65	54.0	-28.0	
		3-12-65	54.0	-28.0	
		5-27-65	52.0	-26.0	
		5-27-65	52.0	-26.0	
01N/22W-[illegible] S	30.2	10-13-64	15.3	14.9	5121
		12-17-64	15.2	15.0	
		2-17-65	13.4	16.8	
		4-07-65	12.0	18.2	
		6-15-65	12.6	17.6	
01N/22W-[illegible] S	18.1	7-29-64	42.0	-23.9	5411
		8-27-64	47.6	-29.5	
		9-27-64	50.6	-32.5	
		11-01-64	45.6	-27.5	
		11-27-64	43.2	-25.1	
		12-30-64	37.5	-19.4	
		1-26-65	38.3	-20.2	
		2-22-65	38.8	-20.7	
		3-30-65	44.7	-26.6	
		4-28-65	39.8	-21.7	
		6-01-65	40.4	-22.3	
		6-25-65	40.1	-22.0	
01N/22W-[illegible] S	30.7	10-13-64	7.2	23.5	5121
		12-17-64	6.5	24.2	
		2-17-65	6.7	24.0	
		4-07-65	5.2	25.5	
		6-15-65	5.6	25.1	
01N/22W-[illegible] S	38.8	7-08-64	61.6A	-22.8	4209
		7-21-64	63.6A	-24.8	
		8-04-64	65.6A	-26.8	
		8-18-64	66.6A	-27.8	
		9-15-64	76.6A	-37.8	
		10-08-64	75.6A	-36.8	
		10-23-64	72.6A	-33.8	
		11-10-64	66.4	-27.6	
		11-25-64	66.6A	-27.8	
		12-10-64	68.6A	-29.8	
		12-21-64	64.6A	-25.8	
		1-11-65	59.6A	-20.8	
		2-09-65	61.6A	-23.8	
		2-25-65	64.6A	-25.8	
		3-10-65	63.6A	-24.8	
		3-23-65	66.6	-27.8	
		4-07-65	63.6A	-24.8	
		4-21-65	61.6A	-22.8	
		5-07-65	63.6A	-24.8	
		5-12-65	64.6A	-25.8	
		6-14-65	89.6P	-50.8	
01N/22W-[illegible] S	47.0	12-07-64	79.3	-32.3	5121
		1-29-65	73.8	-26.8	
		3-17-65	75.5	-28.5	
		6-02-65	76.2	-29.2	
01N/22W-[illegible] S	46.0	9-23-64	92.9P	-46.9	5121
		12-07-64	90.9P	-44.9	
		1-29-65	78.9	-32.9	
		3-17-65	83.7	-37.7	
		6-02-65	84.5	-38.5	
01N/22W-[illegible] S	48.8	9-23-64	85.2	-36.4	5121
		12-07-64	77.7	-28.9	
		1-29-65	73.9	-25.1	
		3-16-65	77.0	-28.2	
		5-28-65	79.7	-30.9	
01N/22W-[illegible] S	50.0	9-23-64	91.3	-41.3	5121
		12-07-64	79.6	-29.6	
		1-29-65	74.1	-24.1	
		1-29-65	74.1	-24.1	
		3-17-65	79.6	-29.6	
		6-02-65	87.7P	-37.7	

State Well Number	G.S. Elev. in Feet	Date	Dist. G.S. to Water Surface in Feet	Water Surface Elev. in Feet	Agency Supplying Data
OXNARD PLAIN HYDRO SUBUNIT [illegible]					
OXNARD HYDRO SUBAREA U-[illegible]					
01N/22W-[illegible] S	53.0	9-23-64	[illegible]	-36.2	5121
		12-07-64	[illegible]	[illegible]	
		1-29-65	[illegible]	[illegible]	
		3-17-65	[illegible]	[illegible]	
		6-02-65	[illegible]	[illegible]	
01N/22W-[illegible] S	51.0	7-10-64	83.1	-32.1	5411
		7-24-64	84.6	[illegible]	
		8-08-64	83.2	[illegible]	
		8-28-64	85.5	[illegible]	
		9-09-64	87.8	[illegible]	
		9-24-64	84.1	[illegible]	
		10-09-64	88.5	[illegible]	
		10-24-64	89.0	[illegible]	
		11-07-64	85.1	[illegible]	
		11-22-64	80.8	[illegible]	
		12-06-64	81.1	[illegible]	
		12-20-64	81.9	[illegible]	
		1-02-65	77.5	[illegible]	
		1-17-65	[illegible]	[illegible]	
		1-30-65	74.5	[illegible]	
		2-20-65	74.5	[illegible]	
		3-05-65	76.7	[illegible]	
		3-27-65	79.0	[illegible]	
		4-11-65	77.6	[illegible]	
		4-25-65	74.2	[illegible]	
		5-09-65	75.1	[illegible]	
		5-23-65	76.4	[illegible]	
		6-12-65	78.3	[illegible]	
		6-29-65	78.6	[illegible]	
01N/22W-[illegible] S	44.4	9-23-64	85.6	-41.2	5121
		12-07-64	75.4	[illegible]	
		1-29-65	68.9	-24.4	
		3-16-65	75.9	[illegible]	
		5-28-65	76.1	[illegible]	
01N/22W-[illegible] S	41.7	7-29-64	82.1	-40.4	5121
		8-25-64	89.6*	-47.9	
		9-25-64	92.1	[illegible]	
		10-26-64	87.6	[illegible]	
		11-25-64	72.7	-31.0	
		12-30-64	67.1	-25.4	
		1-27-65	65.4	[illegible]	
		2-25-65	75.1	[illegible]	
		[illegible]	81.6*	[illegible]	
		4-28-65	73.1	[illegible]	
		5-27-65	75.6	[illegible]	
		6-29-65	80.1	[illegible]	
01N/22W-13H02 S	36.1	9-24-64	96.6*	-60.5	5121
		12-09-64	[illegible]	[illegible]	
		2-03-65	[illegible]	[illegible]	
		3-18-65	77.6	[illegible]	
		6-03-65	81.[illegible]	[illegible]	
01N/22W-13[illegible] S	36.3	9-24-64	85.[illegible]	[illegible]	5121
		12-09-64	[illegible]	[illegible]	
01N/22W-13[illegible] S	47.0**	2-03-65	71.5	-34.5	5121
		3-18-65	[illegible]	[illegible]	
		6-03-65	82.3	[illegible]	
01N/22W-14[illegible] S	[illegible]	9-27-64	74.7	-38.6	5411
		11-01-64	[illegible]	[illegible]	
		12-30-64	58.6	[illegible]	
		1-26-65	[illegible]	[illegible]	
		2-22-65	[illegible]	[illegible]	
		3-30-65	[illegible]	[illegible]	
		4-28-65	61.0*	-24.9	
		6-01-65	[illegible]	[illegible]	
		6-25-65	66.4	[illegible]	
01N/22W-14[illegible] S	42.4	9-23-64	95.4P	-53.0	5121
		12-03-64	[illegible]	[illegible]	
		1-15-65	[illegible]	[illegible]	
		3-16-65	[illegible]	[illegible]	
		5-28-65	[illegible]	[illegible]	
01N/22W-14[illegible] S	[illegible]	7-29-64	[illegible]	-40.9	5411
		8-28-64	[illegible]	[illegible]	
		9-27-64	[illegible]	[illegible]	
		10-28-64	[illegible]	[illegible]	
		11-27-64	[illegible]	[illegible]	
		12-30-64	[illegible]	[illegible]	
		1-26-65	[illegible]	[illegible]	
		2-22-65	[illegible]	[illegible]	
		3-30-65	[illegible]	[illegible]	
		[illegible]			

* Questionable measurement

** Approximate [illegible]

P Pumping measurement

A Air [illegible]

TABLE [illegible]-2

GROUND WATER LEVELS AT WELLS

State Well Number	G.S. Elev. in Feet	Date	Dist. G.S. to Water Surface in Feet	Water Surface Elev. in Feet	Agency Supplying Data
SANTA CLARA-CALLEGUAS HYDRO UNIT [illegible]					
[illegible] SUBUNIT [illegible]-03.A0					
[illegible] HYDRO SUBAREA U-03.A1					
		(CONT.)			
01N/22W-14[illegible]	[illegible]	4-30-65	68.	-25.1	5411
		[illegible]-1-65	71.6*	-38.7	
		6-25-65	66.5	-33.6	
01N/22W-15[illegible]	[illegible]	7-[illegible]-64	68.6A	-32.0	4209
		7-21-64	69.6A	-33.0	
		8-11-64	[illegible]	[illegible]	
		9-21-64	104.6P	-68.0	
		10-13-64	102.6P	[illegible]	
		11-10-64	84.1	[illegible]	
		11-[illegible]	63.6A	[illegible]	
		12-07-64	65.6A	-29.0	
		12-21-64	64.6A	-28.0	
		1-11-65	58.6A	-22.0	
		2-09-65	61.6A	-25.0	
		2-25-65	64.6A	-28.0	
		3-10-65	62.6A	-26.0	
		3-23-65	64.6	-28.0	
		4-07-65	62.6A	-26.0	
		4-21-65	59.6A	-23.0	
		5-07-65	62.6A	-26.0	
		5-26-65	67.6A	-31.0	
		6-08-65	63.6A	-27.0	
01N/22W-15[illegible]	[illegible]	12-03-64	63.0	-30.0	5121
		1-22-65	68.0P	-35.0	
		3-16-65	56.5	-23.5	
		5-28-65	71.0P	-38.0	
01N/22W-15[illegible]	[illegible]	9-23-64	60.3	-30.3	5121
		12-03-64	56.6	-26.6	
		1-22-65	54.9	-24.9	
		3-16-65	57.1	-27.1	
		5-28-65	57.9	-27.9	
01N/22W-15[illegible]	[illegible]	9-23-64	64.9*	-36.9	5121
		12-03-64	56.9	-28.9	
		1-22-65	56.4	-28.4	
		3-16-65	57.1	-29.1	
		5-28-65	54.4	-26.4	
01N/22W-16[illegible]	25.0	10-13-64	8.9	16.1	5121
		12-17-64	8.7	16.3	
		2-17-65	[illegible]	16.2	
		4-07-65	8.1	16.9	
01N/22W-16[illegible]	22.0	9-17-64	51.7	-29.1	5121
		9-17-64	51.7	-29.1	
		12-02-64	46.3	-23.7	
		[illegible]	46.3	-23.7	
		1-20-65	37.0	-15.0	
		1-20-65	37.6	-15.0	
		3-12-65	44.3	-21.7	
		3-12-65	44.3	-21.7	
		5-27-65	43.6	-21.0	
		5-27-65	43.6	-21.0	
01N/22W-17M03 S	[illegible]	7-31-64	31.1	-22.1	5411
		8-28-64	36.1	-27.1	
		10-31-64	34.5	-25.5	
		12-13-64	[illegible]	-25.7	
		1-02-65	26.1	-17.1	
		2-27-65	34.0	-25.0	
		4-11-65	24.7	-15.7	
		5-02-65	23.0	-14.0	
		6-06-65	29.0	-20.0	
		6-25-65	28.7	-19.7	
[illegible]	11.[illegible]	10-13-64	[illegible]	1.2	5121
		[illegible]	[illegible]	1.6	
		2-18-65	8.4	[illegible]	
		4-07-65	7.7	3.8	
		6-15-65	8.9	2.6	
[illegible]	[illegible]	7-08-64	[illegible]	[illegible]	5121
		9-18-64	35.8P	-24.5	
		[illegible]	34.5P	-23.6	
		[illegible]	35.8P	-24.5	
		[illegible]	[illegible]	-16.5	
		[illegible]	[illegible]	[illegible]	
		4-07-65	[illegible]	-17.5	
		5-04-65	26.6	-15.3	
[illegible]	[illegible]	[illegible]	[illegible]	-25.6	5121
		12-02-64	29.7	-22.7	
		1-20-65	32.7P	-32.7	
		3-12-65	28.7	-21.7	
		(CONT.)			

State Well Number	G.S. Elev. in Feet	Date	Dist. G.S. to Water Surface in Feet	Water Surface Elev. in Feet	Agency Supplying Data
[illegible] SUBUNIT [illegible]-03.A0					
[illegible] HYDRO SUBAREA U-03.A1					
		(CONT.)			
01N/22W-19[illegible]	7.0	5-27-65	30.7*	-23.7	5121
01N/22W-2[illegible]	10.7	7-29-64	29.5	-18.8	5411
		8-27-64	33.3	-22.6	
		9-27-64	34.9	-24.2	
		11-01-64	31.7	-21.0	
		11-27-64	28.9*	-18.2	
		12-30-64	25.2	-14.5	
		1-26-65	24.8	-14.1	
		[illegible]	25.7	-15.0	
		3-30-65	29.7	-19.0	
		4-28-65	26.7*	-15.0	
		6-01-65	22.7*	-12.0	
		6-25-65	27.7*	-17.0	
01N/22W-2[illegible]	11.4	7-29-64	37.8	-26.4	5411
		8-27-64	39.7	-28.3	
		9-27-64	41.5	-30.1	
		11-01-64	41.2	-29.8	
		12-30-64	36.2	-24.8	
		1-26-65	35.6	-24.2	
		2-22-65	35.6	-24.2	
		3-30-65	40.9	-29.5	
		6-25-65	37.5	-26.1	
01N/22W-[illegible]	8.4	7-10-64	18.0	-9.6	5411
		7-24-64	18.7	-10.3	
		8-08-64	21.0	-12.6	
		8-21-64	22.6	-14.2	
		9-09-64	21.5	-13.1	
		9-24-64	23.4	-15.0	
		10-09-64	22.5	-14.1	
		10-24-64	21.3	-12.9	
		11-07-64	20.2	-11.8	
		11-22-64	17.3	-8.9	
		12-13-64	20.8	-12.4	
		12-28-64	16.8	-8.4	
		1-08-65	16.4	-8.0	
		1-22-65	14.1	-5.7	
		2-06-65	17.1	-8.7	
		2-20-65	17.6	-9.2	
		[illegible]	20.4	-12.0	
		3-20-65	19.4	-11.0	
		4-11-65	16.8	-8.4	
		4-25-65	17.8	-9.4	
		5-10-65	18.9	-10.5	
		5-23-65	[illegible]	-11.5	
		6-12-65	19.2	-10.8	
		6-23-65	20.4	-12.0	
		6-29-65	18.9	-10.5	
01N/22W-21[illegible]	16.0	7-15-64	44.4	-28.4	5121
		10-16-64	50.4	[illegible]	
		12-16-64	46.4	-30.4	
		[illegible]	43.4	-27.4	
		4-14-65	40.4	-24.4	
		6-16-65	44.4	-28.4	
01N/22W-21L02 S	11.4	7-15-64	31.2	-19.8	[illegible]
		10-16-64	37.3	-25.9	
		12-16-64	[illegible]	-21.4	
		2-11-65	27.0	-15.6	
		4-14-65	[illegible]	-16.2	
		6-16-65	30.8	-19.4	
[illegible]	24.0	[illegible]	55.2	[illegible]	[illegible]
		8-25-64	[illegible]	-33.4	
		9-30-64	[illegible]	-35.9	
		10-26-64	[illegible]	-35.4	
		11-25-64	[illegible]	-28.4	
		12-29-64	44.4	-20.4	
		1-27-65	[illegible]	-22.4	
		2-25-65	47.7	-23.7	
		3-30-65	[illegible]	-28.4	
		4-28-65	48.4	-24.4	
		[illegible]	53.4	-29.4	
		[illegible]	50.9	[illegible]	
[illegible]	17.9	12-04-64	44.8	-26.9	[illegible]
		3-16-65	45.8	-27.9	
01N/[illegible]	16.4	9-23-64	47.1	-30.9	[illegible]
		12-03-64	39.6	-23.2	
		1-22-65	30.6	-14.2	
		[illegible]	35.8	-19.4	
		5-28-65	37.6	-21.2	

* Discontinuous measurement

** Approximate ground surface elevation

P Pumping measurement

A Artesian measurement

TABLE [illegible]

GROUND WATER LEVELS AT WELLS

SANTA CLARA-CALLEGUAS HYDROLOGIC UNIT [illegible]

OXNARD PLAIN HYDROLOGIC SUBUNIT (4-04.A)
OXNARD HYDROLOGIC SUBAREA (4-04.A1)

State Well Number	G.S. Elev. in Feet	Date	Dist. G.S. to Water Surface in Feet	Water Surface Elev. in Feet	Agency Supplying Data
[illegible]	[illegible]	[illegible]	[illegible]	-45.6	5121
		12-04-64	[illegible]	[illegible]	
		1-22-65	[illegible]	[illegible]	
		3-16-65	[illegible]	[illegible]	
		5-28-65	59.3	[illegible]	
[illegible]	[illegible]	7-29-64	65.6P	[illegible]	5121
		8-25-64	[illegible]	[illegible]	
		9-25-64	70.1	[illegible]	
		10-26-64	62.1	[illegible]	
		11-25-64	52.1	[illegible]	
		12-29-64	45.1	[illegible]	
		1-27-65	47.1	-22.2	
		2-25-65	62.1P	-37.2	
		3-30-65	55.1	[illegible]	
		4-28-65	47.1	[illegible]	
		5-26-65	54.6	[illegible]	
		6-29-65	51.1	-26.2	
[illegible]	[illegible]	9-23-64	[illegible]*	-41.0	5121
		12-03-64	[illegible]	[illegible]	
		1-22-65	[illegible]	[illegible]	
		3-16-65	[illegible]	[illegible]	
		5-28-65	46.8	[illegible]	
01N/22W-24D02 S	31.8	7-29-64	[illegible]	[illegible]	5121
		8-25-64	70.4	-38.6	
		9-25-64	71.5	[illegible]	
		10-26-64	66.2*	-34.4	
		11-25-64	47.2	-15.4	
		12-29-64	45.7	-13.9	
		1-27-65	47.2	-15.4	
		2-25-65	59.4*	-27.6	
		3-30-65	57.2	-25.4	
		4-28-65	50.0	-18.2	
		5-26-65	62.2*	-30.4	
01N/22W-25B03 S	16.3	7-02-64	52.9*	-36.6	5121
		8-07-64	61.4*	-45.1	
		9-04-64	55.4*	-39.1	
		10-07-64	13.4	2.9	
		11-06-64	6.4	9.9	
		12-04-64	15.4	[illegible]	
		1-06-65	34.4	-18.1	
		2-05-65	[illegible]	[illegible]	
		3-05-65	[illegible]*	[illegible]	
		4-06-65	31.2	[illegible]	
		5-07-65	[illegible]	[illegible]	
		[illegible]	[illegible]*	[illegible]	
[illegible]	18.3	7-02-64	[illegible]	-36.1	5121
		8-07-64	[illegible]P	-68.1	
		9-04-64	[illegible]*	-71.1	
		10-07-64	[illegible]	-47.1	
		11-06-64	[illegible]*	11.9	
		12-04-64	[illegible]	-32.1	
		1-06-65	[illegible]	-17.1	
		2-05-65	[illegible]	-21.1	
		3-05-65	44.4	-26.1	
		4-06-65	[illegible]	-16.8	
		5-07-65	[illegible]*	15.4	
		6-04-65	94.4P	-76.1	
[illegible]	19.8	7-02-64	67.0P	-47.2	5121
		8-07-64	73.0*	[illegible]	
		9-04-64	61.0	[illegible]	
		10-07-64	68.0P	[illegible]	
		11-06-64	45.0	[illegible]	
		12-04-64	54.0	[illegible]	
		1-06-65	48.0	[illegible]	
		2-05-65	56.0	[illegible]	
		3-05-65	67.0*	[illegible]	
		4-06-65	41.0	[illegible]	
		5-07-65	[illegible]	[illegible]	
		6-04-65	12.0*	[illegible]	
[illegible]	[illegible]	[illegible]	[illegible]	-31.8	5121
		8-07-64	53.6	[illegible]	
		10-07-64	[illegible]	[illegible]	
		12-04-64	27.8*	[illegible]	
		1-06-65	[illegible]	[illegible]	
		2-05-65	[illegible]	[illegible]	
		3-05-65	[illegible]	[illegible]	
		4-06-65	[illegible]	[illegible]	
		5-07-65	[illegible]	[illegible]	
[illegible]	18.3	7-02-64	[illegible]	-30.7	5121
		[illegible]	[illegible]P	[illegible]	
		(CONT.)			

OXNARD PLAIN HYDROLOGIC SUBUNIT (4-04.A)
OXNARD HYDROLOGIC SUBAREA (4-04.A1)

State Well Number	G.S. Elev. in Feet	Date	Dist. G.S. to Water Surface in Feet	Water Surface Elev. in Feet	Agency Supplying Data
		(CONT.)			
[illegible]	18.3	9-04-64	36.0	-17.7	5121
		10-07-64	38.0	-19.7	
		[illegible]	34.7	-16.4	
		12-04-64	8.0*	10.3	
		1-06-65	34.0	-15.7	
		2-05-65	32.0	-13.7	
		3-05-65	25.0	-6.7	
		4-06-65	31.0	-12.7	
		5-07-65	48.5P	-30.2	
		6-04-65	51.5P	-33.2	
[illegible]	[illegible]	[illegible]	40.9	-26.2	5121
		12-03-64	30.9	-16.2	
		1-22-65	32.9	-18.2	
		3-16-65	34.1	-19.4	
		5-28-65	33.7	-19.0	
[illegible]	13.9	12-03-64	45.2	-31.3	5121
		3-16-65	38.4	-24.5	
		4-28-65	45.2*	-31.3	
[illegible]	15.0	7-02-64	[illegible]	-27.0	5121
		8-07-64	49.8	-34.8	
		9-04-64	51.5	-36.5	
		10-07-64	47.7	-32.7	
		11-06-64	44.0	-29.0	
		12-04-64	107.2P	[illegible]	
		1-06-65	36.2	-21.2	
		2-05-65	38.0	-23.0	
		3-05-65	42.8	-27.8	
		4-06-65	39.0	-24.0	
		5-07-65	42.0	-27.0	
		6-04-65	46.7	-31.7	
[illegible]	14.0	9-23-64	70.2	-56.2	5121
		12-03-64	59.9	-45.9	
		1-22-65	48.9	-34.9	
		3-16-65	53.1	-39.1	
		5-28-65	52.5	-38.5	
[illegible]	12.0	9-23-64	57.6P	-45.6	5121
		[illegible]	37.2	-25.2	
		1-22-65	57.6P	-45.6	
		3-16-65	42.8P	-30.8	
		5-28-65	34.2	-22.2	
[illegible]	9.0	9-23-64	55.6	-46.6	5121
		12-03-64	53.0	-44.0	
		1-22-65	40.4	-31.4	
		3-16-65	46.8	-37.8	
		5-28-65	45.7	-36.7	
[illegible]	9.4	9-23-64	37.8	-28.4	5121
		12-03-64	31.8	-22.4	
		1-22-65	23.6	-14.2	
		3-16-65	27.6	[illegible]	
		[illegible]	28.3	-18.9	
[illegible]	5.6	7-29-64	32.5	-26.9	5121
		8-25-64	34.1	-28.5	
		9-30-64	36.1	-30.5	
		10-26-64	35.0	-29.4	
		11-25-64	32.6	-27.0	
		12-29-64	32.3	-26.7	
		1-27-65	30.1	-24.5	
		2-25-65	29.8	-24.2	
		3-30-65	31.3	-25.7	
		4-28-65	29.3	-23.7	
		5-25-65	30.3	-24.7	
		6-29-65	31.3	-25.7	
[illegible]	10.8	7-01-64	59.5	-48.7	5121
		10-07-64	100.3P	-89.5	
		12-10-64	86.3P	-75.5	
		2-04-65	48.6	-37.8	
		3-18-65	59.0	-48.2	
		6-04-65	59.3*	-48.5	
[illegible]	6.9	7-01-64	34.6	-27.7	5121
		10-07-64	48.1	-41.2	
		12-10-64	41.3	-34.4	
		2-04-65	25.5	-18.6	
		3-18-65	30.3	-23.4	
		6-04-65	34.8	-27.9	
[illegible]	[illegible]	[illegible]	[illegible]	-28.0	5121

* Questionable measurement

** Approximate [illegible]

P Pumping measurement

A [illegible]

TABLE C-2

GROUND WATER LEVELS AT WELLS

State Well Number	G.S. Elev. n Feet	Date	Dist. G.S. to Water Surface n Feet	Water Surface Elev. n Feet	Agency Supplying Data
SANTA CLARA-ALLEGRIA HYDRO UNIT 3-03.00					
OXNARD PLAIN HYDRO SUBUNIT 3-03.A0					
OXNARD HYDRO SUBAREA 3-03.A1					
1N/23W-[illegible]	11.9	10-13-64	7.7	4.2	5121
		12-17-64	7.8	4.1	
		2-18-65	6.5	5.4	
		4-07-65	6.0	5.9	
		6-15-65	7.1	4.8	
2N/21W-[illegible]	149.4	7-1[illegible]-64	28.7	121.7	5411
		7-24-64	26.4	122.0	
		8-08-64	26.4	122.0	
		8-28-64	28.2	121.5	
		9-[illegible]-64	26.9	121.5	
		9-25-64	27.6	121.8	
		10-09-64	29.[illegible]	120.4	
		1[illegible]-24-64	28.6	119.8	
		11-14-64	29.0	119.4	
		11-29-64	22.3	126.1	
		12-13-64	22.8	125.6	
		12-28-64	23.1	125.3	
		1-[illegible]-65	23.9	124.5	
		1-22-65	24.4	124.0	
		2-06-65	24.5	123.9	
		2-[illegible]-65	24.6	123.8	
		3-07-65	24.4	124.0	
		3-21-65	24.6	123.8	
		4-11-65	24.[illegible]	124.4	
		4-25-65	24.0	124.4	
		5-10-65	24.0	124.4	
		5-23-65	24.5	123.9	
		6-12-65	24.6	123.8	
		6-29-65	25.0	123.4	
2N/21W-[illegible]	149.0	7-30-64	87.8	61.2	5411
		8-27-64	84.1	64.9	
		9-27-64	85.6	63.4	
		11-01-64	84.7	64.3	
		11-27-64	82.1	66.9	
		1-02-65	76.9	72.1	
		1-26-65	72.3	76.7	
		2-23-65	74.6	74.4	
		4-07-65	78.3*	70.7	
		4-26-65	[illegible]	91.2	
		5-[illegible]-65	58.5	90.5	
		6-28-65	75.2*	73.8	
[illegible]	150.[illegible]	7-[illegible]-64	104.7	45.4	5411
		8-27-64	108.8	41.3	
		9-27-64	112.2	37.9	
		11-01-64	119.9*	30.2	
		12-01-64	101.6	48.5	
		12-30-64	93.2	56.9	
		1-26-65	95.3	54.8	
		2-[illegible]-65	84.8	65.3	
		4-04-65	92.3	57.8	
		5-05-65	65.1*	85.0	
		6-03-65	78.7	71.4	
		6-28-65	89.7	60.4	
2N/21W-[illegible]	140.9	11-30-64	120.0*	20.9	5121
		1-20-65	98.5	42.4	
		3-09-65	116.0*	24.9	
		5-20-65	94.0	46.9	
2N/21W-[illegible]	111.9	9-16-64	134.9P	-23.0	5121
		11-30-64	114.9	-3.0	
		1-20-65	107.9	4.0	
		3-09-65	109.9	2.0	
		5-21-65	104.9	7.0	
2N/21W-18A01	118.4	9-16-64	110.9	7.5	5121
		11-30-64	115.9	2.5	
		1-20-65	113.1	5.3	
		3-09-65	113.4	5.0	
		5-20-65	93.7	24.7	
2N/21W-18A01	108.2	8-27-64	108.1	0.1	5411
		11-01-64	107.7	0.5	
		12-30-64	107.8	0.4	
		1-26-65	104.0	4.2	
		2-23-65	108.0	0.2	
		3-30-65	104.8	3.4	
		4-22-65	101.5	6.7	
		4-26-65	100.9	7.3	
		5-02-65	101.6	6.6	
		5-10-65	101.4	6.8	
		5-16-65	101.1	7.1	
		5-23-65	103.0	5.2	
		5-30-65	104.0	4.2	
		6-06-65	103.5	4.7	
2N/21W-17P02 S	101.0	9-16-64	124.6P	-23.6	5121
		11-30-64	112.2	-11.2	
		1-20-65	114.8P	-13.8	
		3-09-65	116.8	-15.8	
		5-21-65	108.4	-7.4	
2N/21W-19L01 S	97.7	7-28-64	101.4P	-3.7	5121
		8-26-64	103.8P	-6.1	
		9-23-64	103.0P	-5.3	
		10-26-64	104.8P	-7.1	
		11-24-64	102.3	-4.6	
		12-29-64	102.8	-5.1	
		1-27-65	104.3	-6.6	
		2-25-65	101.3	-3.6	
		3-30-65	105.8	-8.1	
		4-28-65	106.4	-8.7	
		5-26-65	102.3	-4.6	
		6-29-65	101.8	-4.1	
2N/21W-19L01 S	89.7	11-30-64	94.2	-4.5	5121
		1-20-65	93.2	-3.5	
		3-10-65	96.5	-6.8	
		5-21-65	90.9	-1.2	
2N/21W-29L01 S	106.6	9-16-64	125.1	-18.5	5121
		11-30-64	123.8	-17.2	
		1-20-65	113.3	-6.7	
		3-10-65	115.6	-9.0	
		5-21-65	113.2	-6.6	
2N/21W-29L02 S	73.3	7-10-64	81.0	-7.7	5411
		7-24-64	83.7	-10.4	
		8-08-64	83.3	-10.0	
		8-21-64	83.7	-10.4	
		9-09-64	85.0	-11.7	
		9-24-64	85.1	-11.8	
		10-09-64	85.3	-12.0	
		10-24-64	85.7	-12.4	
		11-07-64	84.8	-11.5	
		11-22-64	83.9	-10.6	
		12-13-64	84.0	-10.7	
		12-28-64	84.5	-11.2	
		1-08-65	83.4	-10.1	
		1-22-65	82.9	-9.6	
		2-06-65	82.4	-9.1	
		2-20-65	84.3	-11.0	
		3-07-65	84.5	-11.2	
		3-21-65	84.4	-11.1	
		4-11-65	84.3	-11.0	
		4-25-65	82.9	-9.6	
		5-09-65	82.5	-9.2	
		5-23-65	83.9	-10.6	
		6-12-65	84.6	-11.3	
		6-29-65	84.1	-10.8	
2N/21W-29L03 S	77.0	7-30-64	104.3	-27.3	5411
		8-28-64	104.8	-27.8	
		9-29-64	96.3	-19.3	
		11-01-64	96.2	-19.2	
		11-27-64	88.4	-11.4	
		12-30-64	87.1	-10.1	
		1-26-65	89.0	-12.0	
		2-23-65	90.5	-13.5	
		5-02-65	90.3	-13.3	
		6-03-65	94.4	-17.4	
		6-25-65	93.6	-16.6	
2N/21W-29M01 S	77.9	9-16-64	100.3	-22.4	5121
		11-30-64	92.7	-14.8	
		1-20-65	91.7*	-13.8	
		3-10-65	94.7*	-16.8	
		5-21-65	94.2	-16.3	
2N/21W-29P03 S	66.0	10-01-64	94.5P	-28.5	5121
		12-09-64	95.0P	-29.0	
		2-03-65	97.0*	-31.0	
		3-18-65	91.3	-25.3	
		6-03-65	95.8	-29.8	
2N/21W-30H01 S	64.2	10-01-64	89.7	-25.5	5121
		12-09-64	86.7*	-22.5	
		2-03-65	82.2	-18.0	
		3-17-65	86.7	-22.5	
		6-03-65	91.4P	-27.2	
2N/21W-30M01 S	63.3	10-01-64	90.0	-26.7	5121
		12-09-64	90.5	-27.2	
		3-18-65	87.5	-24.2	
		(CONT.)			

* Questionable measurement ** Approximate ground surface elevation P Pumping measurement A Air gauge measurement

TABLE [illegible]

GROUND WATER LEVELS AT WELLS

State Well Number	G S Elev in Feet	Date	Dist G S to Water Surface in Feet	Water Surface Elev in Feet	Agency Supplying Data
[illegible]					
OXNARD PLAIN HYDRO SUBUNIT [illegible]					
OXNARD HYDRO SUBAREA [illegible]					
(CONT.)					
02N/21W-31R01 S	63.3	6-03-65	88.1	-24.8	5121
02N/21W-31P02 S	56.9	9-24-64	92.[illegible]	-36.2	5121
		12-09-64	84.[illegible]P	[illegible]	
		2-03-65	78.[illegible]	-21.7	
		3-18-65	86.7*	-30.4	
		6-03-65	84.[illegible]	-27.5	
02N/21W-31P03 S	57.3	9-24-64	139.[illegible]	-82.6	5121
		12-09-64	167.7P	-110.6	
		2-03-65	114.[illegible]	-57.6	
		3-18-65	116.[illegible]	-58.6	
		6-03-65	167.7P	-110.6	
02N/21W-31Q01 S	52.9	9-24-64	88.[illegible]	-35.3	5121
02N/22W-08N01 S	203.8	9-03-64	191.5	12.3	5121
		11-20-64	185.7	18.1	
		1-19-65	183.5	20.3	
		3-04-65	183.[illegible]	20.8	
		5-18-65	181.7	22.1	
02N/22W-08N02 S	201.2	9-03-64	196.1	5.1	5121
		11-20-64	189.1	12.1	
		1-19-65	185.7	15.5	
		3-04-65	187.8	13.4	
		5-18-65	182.7	18.5	
02N/22W-08N03 S	191.7	9-03-64	187.4	4.5	5121
		11-20-64	180.2	11.7	
		1-19-65	175.4	16.5	
		3-04-65	176.9	15.[illegible]	
		5-18-65	173.4	18.5	
02N/22W-08P01 S	214.6	7-28-64	198.9A	15.7	5121
		8-25-64	199.9A	14.7	
		9-29-64	202.9A	11.7	
		10-28-64	200.9A	13.7	
		11-24-64	196.9A	17.7	
		12-29-64	194.9A	19.7	
		1-26-65	194.9A	19.7	
		2-24-65	192.9A	21.7	
		3-26-65	197.9A	16.7	
		4-27-65	196.9A	17.7	
		5-25-65	195.9A	18.7	
		6-29-65	202.9A	11.7	
02N/22W-09J01 S	238.5	9-03-64	176.5	62.0	5121
		11-20-64	175.2	63.3	
		1-19-65	168.2	70.3	
		3-04-65	173.7	64.8	
		5-18-65	173.1	65.4	
02N/22W-09K03 S	245.9	9-03-64	250.9A	-7.0	5121
		11-20-64	219.9	26.0	
		1-19-65	215.9	28.0	
		3-04-65	213.9	30.0	
		5-18-65	211.9	32.0	
02N/22W-09K04 S	246.6	7-29-64	225.1	21.5	5411
		8-26-64	225.5	21.1	
		9-26-64	226.2	20.4	
		10-29-64	226.8	19.8	
		11-27-64	224.3	22.3	
		12-28-64	227.7	18.9	
		1-26-65	220.3	26.3	
		2-22-65	218.5	28.1	
		3-30-65	221.8	24.8	
		4-26-65	218.1	28.5	
		6-01-65	217.5	29.1	
		6-25-65	219.0	27.6	
02N/22W-09M01 S	241.6	9-03-64	236.6	5.0	5121
		11-20-64	219.1	22.5	
		1-19-65	218.1	23.5	
		3-04-65	219.1	22.5	
		5-18-65	217.8	23.8	
02N/22W-10G01 S	182.5	9-03-64	267.7	-85.2	5121
		11-20-64	251.7	-69.2	
		1-19-65	250.7	-68.2	
		3-04-65	246.2	-63.7	
		5-18-65	245.0	-62.5	
02N/22W-12B01 S	141.0	7-30-64	78.4	62.6	5411
		8-27-64	79.4	61.6	
		9-26-64	80.6	60.4	
(CONT.)					
[illegible]					
OXNARD PLAIN HYDRO SUBUNIT [illegible]					
OXNARD HYDRO SUBAREA [illegible]					
(CONT.)					
02N/22W-12[illegible] S	141.0	11-01-64	81.8	59.2	[illegible]
		11-27-64	82.6	58.4	
		1-02-65	[illegible]	58.1	
		1-26-65	82.3	58.7	
		2-23-65	81.[illegible]	[illegible]	
		4-07-65	80.3	60.7	
		4-22-65	79.0	62.0	
		4-26-65	78.5	62.5	
		5-02-65	77.6	63.4	
		5-10-65	76.6	64.4	
		5-16-65	75.9	65.1	
		5-23-65	75.6	65.4	
		5-30-65	75.0	66.0	
		6-06-65	74.[illegible]	66.[illegible]	
		6-28-65	74.7	66.3	
02N/22W-12[illegible] S	138.3	9-15-64	124.0	14.3	5121
		11-30-64	113.3	25.0	
		1-19-65	104.[illegible]	34.3	
		3-09-65	111.0	27.3	
		5-20-65	83.5	54.8	
02N/22W-12K01 S	135.6	7-28-64	DRY		5121
		8-25-64	DRY		
		9-30-64	DRY		
		10-26-64	DRY		
		12-29-64	DRY		
		1-26-65	118.6	17.0	
		2-24-65	121.1	14.5	
		3-26-65	114.6*	21.0	
		4-27-65	97.1	38.5	
		5-25-65	101.4	34.[illegible]	
		6-29-65	106.6	29.0	
02N/22W-12K02 S	135.7	9-15-64	121.0	14.7	5121
		11-30-64	118.0	17.7	
		1-19-65	111.5	24.2	
		3-09-65	114.0	21.7	
		5-20-65	94.0	41.7	
02N/22W-12K03 S	136.7	7-30-64	122.5	14.2	5411
		9-27-64	123.5	13.2	
		11-[illegible]-64	120.2	16.5	
		11-27-64	112.7	24.0	
		1-26-65	97.3	39.4	
		2-23-65	103.1	33.6	
		5-02-65	85.9*	50.8	
		6-03-65	105.6	31.1	
02N/22W-12L03 S	129.0	9-15-64	138.2P	-9.2	5121
		11-30-64	134.2P	-5.2	
		1-19-65	109.2	19.8	
		3-09-65	106.2	22.8	
		5-20-65	100.7	28.3	
02N/22W-12N02 S	124.8	9-15-64	122.6	2.2	5121
		11-30-64	125.6	-0.8	
		1-19-65	122.8	2.0	
		3-09-65	118.6	6.2	
		5-20-65	109.6	15.2	
02N/22W-12N03 S	125.0**	9-15-64	128.0	-3.0	5121
		11-30-64	127.0	-2.0	
		1-19-65	111.0	14.0	
		5-20-65	127.7P	-2.7	
02N/22W-12Q03 S	127.9	1-19-65	DRY		5121
		3-09-65	DRY		
		5-20-65	102.6	25.3	
02N/22W-12R01 S	135.1	7-10-64	114.9	20.2	5411
		7-24-64	117.1	18.0	
		8-08-64	119.4	15.7	
		8-21-64	121.3	13.8	
		9-09-64	124.7	10.4	
		9-25-64	125.7	9.4	
		10-09-64	125.7	9.4	
		10-24-64	125.7	9.4	
		11-07-64	125.7	9.4	
		11-22-64	125.7	9.4	
		12-06-64	125.9	9.2	
		12-20-64	126.9	8.[illegible]	
		1-08-65	113.2	21.9	
		1-22-65	109.5	25.6	
		2-06-65	107.5	27.6	
		2-20-65	107.1	28.0	
		3-07-65	107.6	27.5	
(CONT.)					

* Questionable measurement

** Approximate ground surface elevation

P Pumping measurement

A Air gauge measurement

TABLE C-2

GROUND WATER LEVELS AT WELLS

SANTA CLARA-CALLEGUAS HYDRO UNIT 4-30.00

OXNARD PLAIN HYDRO SUBUNIT 4-03.00

OXNARD HYDRO SUBAREA 4-03.A1

State Well Number	G S Elev in Feet	Date	Dist G S to Water Surface in Feet	Water Surface Elev in Feet	Agency Supplying Data
		(CONT.)			
02N/22W-1[illegible]	1[illegible].1	3-21-65	1[illegible]	2[illegible].8	5411
		4-11-65	[illegible]	[illegible]	
		4-25-65	[illegible]	[illegible]	
		5-10-65	[illegible]	[illegible]	
		5-23-65	[illegible]	41.3	
		6-12-65	100.1	[illegible]	
		6-29-65	103.6	51.5	
02N/22W-1[illegible]	1[illegible].6	9-16-64	1[illegible]	[illegible]	5121
		11-30-64	[illegible]	[illegible]	
		1-20-65	[illegible]	[illegible]	
		3-09-65	[illegible]	24.6	
		4-20-65	[illegible]	35.7	
02N/22W-13A[illegible]	1[illegible]**	7-16-64	1[illegible]	-27.0	5121
		11-30-64	108.0	[illegible]	
		1-20-65	140.0P	[illegible]	
		3-09-65	126.0*	[illegible]	
02N/22W-13G02 S	127.5	7-10-64	120.2	7.6	5411
		7-24-64	122.2	5.6	
		8-08-64	124.4	3.4	
		8-31-64	126.2	1.6	
		9-09-64	129.1	1.3	
		9-25-64	131.5	-3.7	
		10-07-64	133.6	-5.8	
		10-24-64	135.3	-7.5	
		11-07-64	136.5	-8.7	
		11-22-64	137.4	-9.6	
		12-06-64	137.9	-10.1	
		12-20-64	138.5	-10.7	
		1-08-65	137.6	-9.8	
		1-22-65	134.2	-6.4	
		2-06-65	135.1	-7.3	
		2-20-65	132.5	-4.7	
		3-07-65	131.1	-3.3	
		3-21-65	130.5	-2.7	
		4-11-65	125.7	2.1	
		4-22-65	122.0	5.5	
		5-10-65	116.1	11.7	
		5-23-65	113.9	13.9	
		6-12-65	114.4	13.4	
		6-29-65	115.6	12.2	
02N/22W-13L01 S	1[illegible].6	9-16-64	1[illegible]	-13.3	5121
		11-30-64	139.9	-2[illegible]	
		1-20-65	142.9P	-1[illegible]	
		3-09-65	132.9	-[illegible]	
		5-20-65	145.9P	-26.[illegible]	
02N/22W-14[illegible] S	1[illegible].4	7-28-64	1[illegible].0	-14.6	5121
		8-25-64	1[illegible]	-12.[illegible]	
		9-29-64	1[illegible].8	-13.4	
		10-26-64	142.8P	-29.4	
		11-24-64	1[illegible].8	-21.4	
		12-29-64	1[illegible].8	-21.4	
		1-27-65	1[illegible].8P	-23.4	
		2-24-65	1[illegible].8P	-26.4	
		3-26-65	145.8P	-31.6	
		4-27-65	129.8	-16.4	
		5-25-65	136.8P	-[illegible]	
		6-29-65	1[illegible]	-26.4	
02N/22W-14[illegible] S	1[illegible].0	9-15-64	1[illegible].0	-21.0	5121
		11-30-64	1[illegible].3	-2[illegible]	
		1-19-65	2[illegible]	-2[illegible]	
		3-09-65	1[illegible]	-2[illegible]	
		5-20-65	1[illegible].8	-1[illegible]	
02N/22W-14[illegible] S	1[illegible]	7-30-64	1[illegible]	-20.9	5411
		11-03-64	139.3	-31.[illegible]	
		12-30-64	131.9	-[illegible]	
		2-23-65	132.1	-[illegible]	
		4-14-65	[illegible]	-[illegible]	
		5-02-65	[illegible]	-6.7	
02N/22W-14[illegible]	1[illegible]	9-15-64	138.0P	-29.3	5121
		11-30-64	[illegible]	[illegible]	
		5-20-65	129.7P	-[illegible]	
02N/22W-[illegible]	1[illegible]	9-04-64	224.4P	-36.3	5121
		11-30-64	215.4	-27.3	
		1-19-65	213.2	-25.1	
		3-04-65	218.7P	-30.6	
		5-19-65	212.1	-24.0	
02N/22W-[illegible]	1[illegible]	9-04-64	222.8*	-44.9	5121
		11-30-64	217.8	-39.9	
		(CONT.)			

* Approximate measurement ** Approximate measurement

State Well Number	G S Elev in Feet	Date	Dist G S to Water Surface in Feet	Water Surface Elev in Feet	Agency Supplying Data
		(CONT.)			
02N/22W-16[illegible]	177.9	1-19-65	212.8	-34.9	5121
		3-[illegible]-65	2[illegible].8	-29.9	
		5-19-65	203.4	-25.5	
02N/22W-16[illegible] S	150.0	9-04-64	183.6	-33.6	5121
		11-30-64	180.6	-30.6	
		3-04-65	179.6	-29.6	
		5-19-65	175.4	-25.4	
02N/22W-1[illegible] S	137.7	7-28-64	165.6	-27.9	5121
		8-25-64	165.9	-28.2	
		9-29-64	172.6P	-34.9	
		10-26-64	[illegible]	-35.4	
		11-24-64	163.6	-25.9	
		12-29-64	163.6	-25.9	
		1-27-65	162.6P	-24.9	
		2-24-65	168.0P	-30.3	
		3-26-65	164.6	-26.9	
		4-27-65	160.6P	-22.9	
		5-25-65	174.2	-36.5	
		6-29-65	166.6	-28.9	
02N/22W-17J02 S	136.0	9-04-64	168.2A	-32.2	5121
		11-30-64	159.2A	-23.2	
		1-15-65	153.[illegible]A	-17.2	
		3-04-65	154.2	-18.2	
		5-19-65	148.2	-12.2	
02N/22W-17[illegible] S	118.1	9-14-64	80.6	37.5	5121
		11-20-64	78.1	40.0	
		1-15-65	77.6	40.5	
		3-04-65	79.1*	39.0	
		5-19-65	78.1*	40.0	
02N/22W-18[illegible] S	80.0	9-14-64	96.6	-16.6	5121
		11-20-64	92.6	-12.6	
		1-15-65	76.4	3.6	
		3-04-65	84.6P	-4.6	
		5-19-65	87.6	-7.6	
02N/22W-19[illegible] S	37.7	7-28-64	71.4P	-33.7	5121
		8-25-64	70.6	-32.9	
		9-29-64	72.4	-34.7	
		10-26-64	74.8	-37.1	
		11-24-64	[illegible]	-29.7	
		12-29-64	62.4	-24.7	
		1-26-65	[illegible]*	-28.7	
		2-24-65	68.4	-30.7	
		3-26-65	72.9	-35.2	
		4-27-65	63.9	-26.2	
		5-25-65	69.1	-31.4	
		6-29-65	71.9P	-34.2	
02N/22W-19L01 S	33.0	9-14-64	63.0	-30.0	5121
		11-20-64	56.7	-23.7	
		1-15-65	51.7	-18.7	
		3-04-65	57.7	-24.7	
		5-19-65	51.7	-18.7	
02N/22W-20[illegible]	90.8	9-14-64	121.8	-31.0	5121
		11-20-64	117.6	-26.8	
		1-15-65	114.8	-24.0	
		3-04-65	120.8*	-30.0	
		5-19-65	116.1	-25.3	
02N/22W-20[illegible]	82.0	9-14-64	117.8	-35.8	5121
		11-20-64	111.8	-29.8	
		1-15-65	104.5	-22.5	
		3-04-65	[illegible]	-29.4	
		5-19-65	110.8P	-28.8	
02N/22W-20[illegible]	41.0	7-29-64	80.9	-39.9	5411
		8-26-64	82.3	-41.3	
		9-26-64	82.4	-41.4	
		11-01-64	[illegible]	-34.9	
		11-27-64	73.3	-32.3	
		12-28-64	72.0	-31.0	
		1-26-65	75.5	-34.5	
		2-22-65	74.0	-33.0	
		3-30-65	84.4*	-43.4	
		4-26-65	71.4	-30.4	
		6-01-65	79.5	-38.5	
		6-25-65	73.9	-32.9	
02N/22W-21Q01 S	[illegible]	9-17-64	97.8P	-30.9	5121
		9-17-64	97.8P	-30.9	
		12-02-64	[illegible]	-28.4	
		(CONT.)			

P Pumping measurement A Airgage measurement

GROUND WATER LEVELS AT WELLS

State Well Number	[illegible]	Date	Depth to Water Below Land Surface (Feet)	Water Surface Elev. (Feet)	Aquifer
SANTA [illegible]					
[illegible] PLAIN HYDR[illegible] UNIT [illegible] AREA			U-03.A0	-[illegible]A1	
		(CONT.)			
02N/22W-21Q01 S	[illegible]	12-[illegible]-64	[illegible]	-28.4	5121
		1-20-65	92.1	-25.2	
		1-20-65	92.1	[illegible]	
		[illegible]-65	94.1	-27.2	
		3-10-65	94.1	-27.2	
		5-21-65	94.0	-27.1	
		5-21-65	94.0	-27.1	
[illegible]	[illegible]	9-07-64	[illegible]	-33.0	[illegible]
		9-15-64	101.0A	-31.0	
		10-08-64	[illegible]	-32.0	
		[illegible]-64	100.0A	-30.0	
		12-07-64	101.0A	-31.0	
		1-20-65	[illegible]	-28.0	
		2-09-65	97.0	-27.0	
		[illegible]-65	98.0	-28.0	
		3-10-65	98.0A	-28.0	
		3-23-65	100.0A	-30.0	
		4-07-65	98.0	-28.0	
		4-21-65	97.0	-27.0	
		5-12-65	96.0	-26.0	
		5-26-65	98.0	-28.0	
		6-14-65	97.0	-27.0	
[illegible]	[illegible]	7-28-64	[illegible]	-29.6	5121
		8-25-64	125.0P	-32.6	
		9-29-64	119.0	-26.6	
		10-26-64	117.[illegible]	-26.9	
		11-24-64	116.0	-23.6	
		12-29-64	106.5	-14.1	
		1-27-65	109.0	-16.6	
		2-24-65	119.5P	-27.1	
		3-26-65	117.0	-24.6	
		4-27-65	114.5P	-22.1	
		6-29-65	118.7	-26.3	
02N/22W-22H01 S	[illegible]	9-15-64	130.3P	-20.9	5121
		11-30-64	124.[illegible]	-14.9	
		1-19-65	121.[illegible]	-11.9	
		3-09-65	117.3	-7.9	
		5-20-65	115.8	-6.4	
02N/22W-22M03 S	86.4	9-16-64	104.4	-24.0	5121
		9-16-64	104.4	-24.0	
		12-02-64	106.7	-26.3	
		12-02-64	106.7	-26.3	
		1-20-65	105.0P	-24.6	
		1-20-65	105.0P	-24.6	
		3-10-65	107.2P	-26.8	
		3-10-65	107.2P	-26.8	
		5-21-65	103.4P	-23.0	
		5-21-65	103.4P	-23.0	
02N/22W-22R01 S	92.2	7-10-64	114.0	-21.8	5411
		7-24-64	114.9	-22.7	
		8-08-64	114.4	-22.[illegible]	
		8-21-64	115.2	-23.0	
		9-09-64	116.7	-24.5	
		9-25-64	117.5	-25.[illegible]	
		10-09-64	118.3	-26.1	
		10-24-64	118.8	-26.6	
		11-07-64	118.7	-26.5	
		11-22-64	117.6	-25.4	
		12-06-64	117.5	-25.3	
		12-20-64	121.0	-28.8	
		1-08-65	119.5	-27.3	
		1-22-65	115.3	-23.1	
		2-09-65	115.1	-22.9	
		2-20-65	115.6	-23.4	
		3-05-65	117.4	-25.2	
		3-20-65	117.4	-25.2	
		4-11-65	117.5	-25.3	
		4-25-65	112.0	-19.8	
		5-09-65	111.5	-19.3	
		5-23-65	113.9	-21.7	
		6-12-65	112.2	-20.0	
		6-29-65	112.8	-20.6	
[illegible]	[illegible]	7-30-64	127.7	-18.7	5411
		11-03-64	[illegible]	[illegible]	
		11-27-64	134.3	[illegible]	
		1-26-65	132.3	[illegible]	
		4-14-65	119.2	[illegible]	
[illegible]	108.[illegible]	7-30-64	127.5	-19.5	5411
		11-03-64	138.3	[illegible]	
		1-26-65	131.2	[illegible]	
[illegible]					
[illegible]			-03.A0		
[illegible]					
[illegible]		7-30-64	128.0	-21.0	[illegible]
		8-27-64	130.7	-23.7	
		11-03-64	[illegible]	-32.8	
		11-27-64	137.2	-30.2	
		12-30-64	[illegible]	[illegible]	
		2-23-65	132.0	[illegible]	
		4-14-65	118.9	-11.9	
		[illegible]-65	114.6	-7.6	
		[illegible]-65	126.7	-19.7	
[illegible]	[illegible]	7-30-64	127.8	-20.8	5411
		8-27-64	131.3	-24.3	
		11-03-64	[illegible]	-32.6	
		11-27-64	138.7	-31.7	
		12-30-64	[illegible]	-24.3	
		2-23-65	132.5	-25.5	
		4-14-65	119.7	-12.7	
		[illegible]-65	[illegible]	[illegible]	
		6-25-65	127.3	[illegible]	
[illegible]	[illegible]	9-15-64	137.0P	[illegible]	[illegible]
		1-19-65	126.0	-22.9	
		3-09-65	125.5	-22.4	
		5-20-65	120.5	-17.4	
[illegible]	[illegible]	9-15-64	106.0P	-6.0	5121
		1-20-65	99.0P	1.0	
		3-09-65	[illegible]	-9.0	
[illegible]	120.5	7-10-64	132.0P	-25.5	5411
		7-24-64	133.0P	-26.5	
		8-08-64	[illegible]	-19.5	
		8-21-64	137.0P	-30.5	
		9-09-64	140.0P	-33.5	
		9-25-64	135.0P	-28.5	
		10-03-64	131.0A	-24.5	
		10-31-64	132.0A	-25.5	
		11-22-64	[illegible]	-32.5	
		12-20-64	131.0A	-24.5	
		[illegible]-65	[illegible]	-22.5	
		2-06-65	128.0A	-21.5	
		2-20-65	129.0A	-22.5	
		3-07-65	130.0A	-23.5	
		3-28-65	[illegible]	-23.5	
		4-11-65	109.0A	[illegible]	
		4-25-65	81.0A	25.5	
		5-09-65	[illegible]	-21.5	
		5-23-65	145.0P	-38.5	
		6-12-65	152.0P	-45.5	
		6-29-65	124.0A	-17.5	
[illegible]	107.[illegible]	11-03-64	135.4	-28.4	5411
		12-30-64	130.8	-23.8	
		1-26-65	[illegible]	-23.4	
		2-23-65	131.3	-24.3	
		4-14-65	117.3	-10.3	
		5-02-65	112.5	-5.5	
[illegible]	137.4	7-28-64	137.6P	-28.2	5121
		8-25-64	131.6*	[illegible]	
		9-25-64	[illegible]	-21.7	
		10-26-64	[illegible]	-27.2	
		11-24-64	132.6	-23.7	
		12-29-64	129.6	-20.7	
		1-27-65	134.1	-24.7	
		2-25-65	130.6	-21.2	
		3-30-65	130.6	-27.2	
		4-28-65	124.6	-15.2	
		5-26-65	120.6	-11.2	
		6-29-65	124.6	-15.2	
[illegible]	[illegible]	7-10-64	126.4	-21.4	5411
		7-24-64	131.9	[illegible]	
		8-08-64	127.5	-22.5	
		8-21-64	125.6	-20.6	
		9-03-64	126.7	-21.7	
		9-17-64	128.8	-23.8	
		10-17-64	130.8	-25.8	
		10-31-64	130.3	-25.3	
		11-14-64	129.3	-24.3	
		11-29-64	130.3	-25.3	
		12-13-64	129.3	-24.3	
		12-28-64	127.8	[illegible]	
		1-08-65	126.8	-21.8	
		1-22-65	127.8	[illegible]	
		2-06-65	[illegible]	-22.8	
		2-20-65	128.8	-23.8	
		3-07-65	129.8	-24.8	
		(CONT.)			

* Questionable measurement

** Approximate [illegible]

P Pumping measurement

A Average measurement

TABLE C-2

GROUND WATER LEVELS AT WELLS

State Well Number	G.S. Elev. in Feet	Date	Dist. G.S. to Water Surface in Feet	Water Surface Elev. in Feet	Agency Supplying Data
SANTA CLARA-CALLEGUAS HYDRO UNIT (CONT.)					
DANARD PLAIN HYDRO SUBUNIT (CONT.)					
DANARD HYDRO AREA (CONT.)					
[illegible]	[illegible]	3-21-65	[illegible]	[illegible]	5411
		4-11-65	119.8	[illegible]	
		4-25-65	[illegible]	[illegible]	
		[illegible]	11.[illegible]*	[illegible]	
		[illegible]	118.8	[illegible]	
		[illegible]	123.8	[illegible]	
		6-29-65	123.9	[illegible]	
[illegible]	[illegible]	7-10-64	248.7P	-142.9	5411
		7-24-64	[illegible]	[illegible]	
		8-21-64	[illegible]	[illegible]	
		9-09-64	191.7A	[illegible]	
		10-17-64	[illegible]	[illegible]	
		11-24-64	246.7P	[illegible]	
		12-13-64	238.7P	-132.[illegible]	
		1-17-65	242.7P	-136.[illegible]	
		2-12-65	234.7P	-128.[illegible]	
		3-14-65	250.7P	[illegible]	
		[illegible]	[illegible]	[illegible]	
		5-16-65	[illegible]	[illegible]	
		6-29-65	248.7P	[illegible]	
2N/22W-[illegible]	[illegible]	7-28-64	122.[illegible]	[illegible]	5121
		9-25-64	125.9	[illegible]	
		[illegible]	[illegible]	[illegible]	
		11-24-64	125.0	[illegible]	
		12-29-64	122.9	[illegible]	
		[illegible]	123.9	[illegible]	
		2-25-65	123.[illegible]	[illegible]	
		[illegible]	[illegible]	[illegible]	
		4-27-65	113.6	[illegible]	
		5-26-65	119.9P	[illegible]	
		6-29-65	[illegible]	[illegible]	
2N/22W-[illegible]	[illegible]	[illegible]	123.6	-10.9	5121
		[illegible]	[illegible]	[illegible]	
		9-09-65	[illegible]	[illegible]	
[illegible]	76.[illegible]	7-10-64	[illegible]	-20.9	5411
		7-24-64	[illegible]	[illegible]	
		8-08-64	[illegible]	[illegible]	
		8-21-64	[illegible]	[illegible]	
		9-09-64	[illegible]	[illegible]	
		9-24-64	[illegible]	[illegible]	
		10-09-64	100.8	[illegible]	
		10-24-64	101.6	[illegible]	
		11-07-64	100.7	[illegible]	
		11-22-64	[illegible]	[illegible]	
		12-06-64	99.1	[illegible]	
		12-20-64	99.1	[illegible]	
		1-08-65	97.2	[illegible]	
		[illegible]	98.0	[illegible]	
		2-06-65	[illegible]	[illegible]	
		2-20-65	99.6	[illegible]	
		4-11-65	[illegible]	[illegible]	
		4-25-65	97.8	[illegible]	
		5-09-65	96.4	[illegible]	
		5-23-65	[illegible]	[illegible]	
		6-12-65	[illegible]	[illegible]	
		6-29-65	[illegible]	[illegible]	
[illegible]	74.[illegible]	9-24-64	[illegible]*	-20.6	5121
		12-09-64	[illegible]	[illegible]	
		2-02-65	[illegible]	[illegible]	
		[illegible]	103.8	[illegible]	
		6-03-65	[illegible]	[illegible]	
02N/22W-25Q01 S	70.[illegible]	7-29-64	[illegible]	-22.0	5121
		8-25-64	[illegible]	[illegible]	
		9-25-64	[illegible]	[illegible]	
		10-28-64	[illegible]*	[illegible]	
		11-25-64	[illegible]*	[illegible]	
		12-30-64	[illegible]	[illegible]	
		1-28-65	[illegible]	[illegible]	
		2-25-65	[illegible]*	[illegible]	
		3-30-65	[illegible]*	[illegible]	
		4-28-65	[illegible]	[illegible]	
		5-27-65	[illegible]	[illegible]	
		6-30-65	[illegible]	[illegible]	
02N/22W-25Q04 S	[illegible]	[illegible]	[illegible]	-21.8	5121
		12-09-64	[illegible]*	[illegible]	
		2-02-65	[illegible]	[illegible]	
		3-17-65	[illegible]	[illegible]	
		6-03-65	[illegible]	[illegible]	
[illegible]	[illegible]	[illegible]	[illegible]	[illegible]	[illegible]
		(CONT.)			

State Well Number	G.S. Elev. in Feet	Date	Dist. G.S. to Water Surface in Feet	Water Surface Elev. in Feet	Agency Supplying Data
DANARD PLAIN HYDRO SUBUNIT (CONT.)					
DANARD HYDRO AREA (CONT.)					
2N/22W-26[illegible]	[illegible]	8-25-64	101.[illegible]	[illegible]	5121
		9-25-64	[illegible]	[illegible]	
		10-26-64	103.8	[illegible]	
		11-24-64	[illegible]	[illegible]	
		12-29-64	98.1	[illegible]	
		1-27-65	[illegible]	[illegible]	
		2-24-65	[illegible]	[illegible]	
		3-26-65	[illegible]	[illegible]	
		4-27-65	[illegible]	[illegible]	
		5-25-65	[illegible]	[illegible]	
		6-29-65	[illegible]	[illegible]	
02N/22W-27A02 S	[illegible]	9-15-64	11.[illegible]	-25.8	5121
		11-30-64	[illegible]*	[illegible]	
		1-19-65	[illegible]	[illegible]	
		3-09-65	112.1	[illegible]	
		5-20-65	112.[illegible]	[illegible]	
2N/22W-27[illegible]	[illegible]	7-28-64	[illegible]	-26.2	5121
		8-25-64	[illegible]	[illegible]	
		9-30-64	[illegible]	[illegible]	
		10-26-64	[illegible]	[illegible]	
		11-24-64	103.9	[illegible]	
		12-29-64	101.9	[illegible]	
		1-27-65	100.9	[illegible]	
		2-25-65	[illegible]	[illegible]	
		3-30-65	[illegible]	[illegible]	
		4-28-65	[illegible]	[illegible]	
		5-26-65	[illegible]	[illegible]	
		6-29-65	[illegible]	[illegible]	
2N/22W-27[illegible]	[illegible]	9-24-64	[illegible]	[illegible]	5121
		12-08-64	[illegible]	[illegible]	
		2-02-65	[illegible]	[illegible]	
		3-17-65	[illegible]	[illegible]	
		6-03-65	[illegible]	[illegible]	
02N/22W-27K01 S	81.[illegible]	9-16-64	[illegible]	-22.8	5121
		9-16-64	[illegible]	-22.8	
		12-02-64	107.0*	-25.1	
		12-02-64	107.0*	-25.1	
		[illegible]	105.6	[illegible]	
		1-20-65	105.6	[illegible]	
		3-10-65	[illegible]	[illegible]	
		3-10-65	[illegible]	[illegible]	
		5-21-65	[illegible]	[illegible]	
		5-21-65	[illegible]	[illegible]	
02N/22W-27L01 S	77.0	9-16-64	[illegible]	-22.6	5121
		9-16-64	[illegible]	[illegible]	
		12-02-64	[illegible]	[illegible]	
		12-02-64	[illegible]	[illegible]	
		1-20-65	[illegible]	[illegible]	
		1-20-65	[illegible]	[illegible]	
		3-10-65	100.6	[illegible]	
		3-10-65	100.6	[illegible]	
		5-21-65	95.6	[illegible]	
		5-21-65	95.6	[illegible]	
02N/22W-27N03 S	[illegible]	9-16-64	100.4	-23.2	5121
		9-16-64	100.4	-23.2	
		12-02-64	103.3	-26.1	
		12-02-64	[illegible]	-26.1	
		1-20-65	100.4	[illegible]	
		1-20-65	100.4	[illegible]	
		3-10-65	101.0	[illegible]	
		3-10-65	[illegible]	[illegible]	
		5-21-65	[illegible]	[illegible]	
		5-21-65	[illegible]	[illegible]	
02N/22W-27Q01 S	[illegible]	6-03-65	106.3P	-28.2	5121
02N/22W-28A02 S	68.0	9-17-64	[illegible]	-27.4	5121
		9-17-64	95.4P	-27.4	
		12-02-64	96.4P	-28.4	
		12-02-64	96.4P	-28.4	
		1-20-65	[illegible]	[illegible]	
		1-20-65	[illegible]	[illegible]	
		3-10-65	[illegible]	[illegible]	
		3-10-65	[illegible]	[illegible]	
		5-21-65	[illegible]	[illegible]	
		5-21-65	[illegible]	[illegible]	
02N/22W-28C04 S	60.2	7-02-64	[illegible]	[illegible]	5121
		8-05-64	[illegible]	[illegible]	
		9-15-64	[illegible]	[illegible]	
		10-13-64	[illegible]	[illegible]	
		(CONT.)			

* Questionable measurement

** Approximate ground surface elevation

P Pumping measurement

A Air gauge measurement

TABLE C-2

GROUND WATER LEVELS AT WELLS

State Well Number	G.S. Elev. in Feet	Date	Dist. G.S. to Water Surface in Feet	Water Surface Elev. in Feet	Agency Supplying Data
SANTA CLARA-CALLEGUAS HYDRO UNIT U-03					
OXNARD PLAIN HYDRO SUBUNIT U-03.A0					
OXNARD HYDRO SUBAREA U-03.A1					
		(CONT.)			
02N/22W-28C04 S	60.2	11-06-64	18.3	41.9	5121
		12-04-64	18.5	41.7	
		1-05-65	18.3	41.9	
		2-05-65	18.4	41.8	
		3-12-65	18.8	41.4	
		4-07-65	18.9	41.3	
		5-04-65	18.4	41.8	
		6-02-65	17.4	42.8	
02N/22W-28C05 S	58.2	7-02-64	14.7	43.3	5121
		8-05-64	15.1	43.1	
		9-15-64	15.6	42.4	
		10-13-64	15.8	42.2	
		11-06-64	16.0	42.0	
		12-04-64	16.4	41.6	
		1-05-65	16.2	41.8	
		2-05-65	16.0	42.0	
		3-12-65	16.4	41.6	
		4-07-65	16.2	41.8	
		5-04-65	15.5	42.5	
		6-02-65	15.6	42.4	
02N/22W-28C06 S	58.1	7-02-64	12.1	41.9	5121
		8-05-64	12.4	41.6	
		9-15-64	12.7	41.3	
		10-13-64	12.8	41.2	
		11-06-64	13.4	40.6	
		12-04-64	13.6	40.4	
		1-05-65	12.7	41.3	
		2-05-65	13.1	40.9	
		3-12-65	13.0	41.0	
		4-07-65	12.8	41.2	
		5-04-65	11.8	42.2	
		6-02-65	11.9	42.1	
02N/22W-28K04 S	70.0	9-17-64	103.8P	-33.8	5121
		9-17-64	103.8P	-33.8	
		12-02-64	98.3	-28.8	
		12-02-64	98.8	-28.8	
		1-20-65	94.8	-24.8	
		1-20-65	94.8	-24.8	
		3-10-65	100.4	-30.4	
		3-10-65	100.4	-30.4	
		5-21-65	100.8P	-30.8	
		5-21-65	100.8P	-30.8	
02N/22W-28L01 S	66.4	9-17-64	94.5	-28.1	5121
		9-17-64	94.5	-28.1	
		12-02-64	100.4P	-33.9	
		12-02-64	100.4P	-33.9	
		1-20-65	89.0	-22.6	
		1-20-65	89.0	-22.6	
		3-10-65	90.5	-24.1	
		3-10-65	90.5	-24.1	
		5-21-65	92.5*	-26.1	
		5-21-65	92.5*	-26.1	
02N/22W-28M01 S	60.4	9-17-64	90.6	-30.2	5121
		9-17-64	90.6	-30.2	
		12-02-64	91.6	-31.2	
		12-02-64	91.6	-31.2	
		1-20-65	85.6	-25.2	
		1-20-65	85.6	-25.2	
		3-10-65	87.8	-27.4	
		3-10-65	87.8	-27.4	
		5-21-65	80.4	-20.0	
		5-21-65	80.4	-20.0	
02N/22W-29H01 S	48.5	7-02-64	9.2	39.3	5121
		8-05-64	[illegible]	[illegible]	
		9-15-64	9.6	38.9	
		10-13-64	9.6	38.9	
		11-06-64	10.0	38.5	
		12-04-64	10.8	37.7	
		1-05-65	10.2	38.3	
		2-05-65	10.2	[illegible]	
		3-12-65	9.5	[illegible]	
		4-07-65	9.1	[illegible]	
		5-04-65	9.3	39.2	
		6-02-65	9.5	[illegible]	
02N/22W-29H02 S	52.4	7-02-64	12.1	40.3	5121
		8-05-64	12.4	40.0	
		9-15-64	12.8	[illegible]	
		10-13-64	13.2	39.2	
		11-06-64	12.4	40.0	
		12-04-64	13.5	38.9	
		(CONT.)			
02N/22W-29H02 S	52.4	1-05-65	12.8	39.6	5121
		2-05-65	12.9	[illegible]	
		3-12-65	13.1	[illegible]	
		4-07-65	12.8	[illegible]	
		5-04-65	11.9	[illegible]	
		6-02-65	12.2	[illegible]	
02N/22W-29M01 S	45.2	9-17-64	79.0	[illegible]	5121
		9-17-64	79.0	[illegible]	
		12-02-64	76.0	[illegible]	
		12-02-64	76.0	[illegible]	
		1-20-65	74.0P	[illegible]	
		1-20-65	74.0P	[illegible]	
		3-10-65	[illegible]	[illegible]	
		3-10-65	71.8	[illegible]	
		5-21-65	82.6P	[illegible]	
		5-21-65	82.6P	[illegible]	
02N/22W-29N01 S	[illegible]	9-17-64	81.3	-35.3	5121
		9-17-64	81.3	[illegible]	
		12-02-64	76.3	[illegible]	
		12-02-64	76.3	[illegible]	
		1-20-65	73.9	[illegible]	
		1-20-65	73.9	[illegible]	
		3-10-65	73.3	[illegible]	
		3-10-65	73.3	[illegible]	
		5-21-65	80.1*	[illegible]	
		5-21-65	80.1*	[illegible]	
02N/22W-31A01 S	41.7	9-17-64	78.1	[illegible]	5121
		9-17-64	78.1	[illegible]	
		12-02-64	70.6	[illegible]	
		12-02-64	70.6	[illegible]	
		1-20-65	66.9	[illegible]	
		1-20-65	66.9	[illegible]	
		3-10-65	69.4	[illegible]	
		3-10-65	69.4	[illegible]	
		5-21-65	73.9	[illegible]	
		5-21-65	73.9	[illegible]	
02N/22W-31C01 S	33.4	9-17-64	68.9	[illegible]	5121
		9-17-64	68.9	[illegible]	
		12-02-64	62.6	[illegible]	
		12-02-64	62.6	[illegible]	
		1-20-65	55.4	[illegible]	
		1-20-65	55.4	-22.0	
		3-10-65	60.2	-26.8	
		3-10-65	60.2	-26.8	
		5-21-65	68.8*	[illegible]	
		5-21-65	68.8*	[illegible]	
02N/22W-31D01 S	34.6	9-17-64	72.0	[illegible]	5121
		9-17-64	72.0	[illegible]	
		12-02-64	[illegible]	[illegible]	
		12-02-64	70.0	[illegible]	
		3-10-65	69.7	[illegible]	
		3-10-65	69.7	[illegible]	
		5-21-65	59.0	[illegible]	
		5-21-65	59.0	[illegible]	
02N/22W-32A01 S	55.2	7-28-64	77.2	-22.0	5121
		8-25-64	85.2	[illegible]	
		9-24-64	89.5P	[illegible]	
		10-26-64	88.7*	[illegible]	
		11-24-64	78.2	[illegible]	
		12-29-64	74.7	[illegible]	
		1-27-65	78.2	[illegible]	
		2-25-65	80.9	[illegible]	
		3-30-65	86.0	[illegible]	
		4-28-65	80.4	[illegible]	
		5-25-65	82.7*	[illegible]	
		6-29-65	79.5	[illegible]	
02N/22W-32Q03 S	[illegible]	10-13-64	20.7	[illegible]	[illegible]
		12-17-64	[illegible]	[illegible]	
		2-17-65	21.6	[illegible]	
		4-07-65	21.[illegible]	[illegible]	
		6-15-65	20.7	[illegible]	
02N/22W-32Q02 S	[illegible]	10-13-64	10.1	29.5	5121
		12-17-64	12.2	[illegible]	
		2-17-65	7.8	[illegible]	
		4-07-65	6.6	[illegible]	
		6-15-65	7.2	[illegible]	
02N/22W-33N01 S	[illegible]	7-10-64	72.2	-23.2	5411
		7-24-64	74.2	[illegible]	
		[illegible]			

* Questionable measurement

** Approximate ground surface elevation

P Pumping measurement

A Air gauge measurement

GROUND WATER LEVELS AT WELLS

[illegible]	[illegible]	[illegible]	[illegible]	[illegible]	[illegible]
		(CONT.)			
[illegible]	[illegible]	8-28-64	77.3	[illegible]	[illegible]
		[illegible]	[illegible]	[illegible]	
		[illegible]	81.8	[illegible]	
		[illegible]	82.6	[illegible]	
		[illegible]	82.3	[illegible]	
		[illegible]	83.4	[illegible]	
		[illegible]	79.9	[illegible]	
		[illegible]	76.0	[illegible]	
		[illegible]	77.1	[illegible]	
		[illegible]	[illegible]	[illegible]	
		1-08-65	71.1	[illegible]	
		1-22-65	71.7	[illegible]	
		[illegible]	72.2	[illegible]	
		[illegible]	73.3	[illegible]	
		[illegible]	74.5	[illegible]	
		3-27-65	77.1	[illegible]	
		4-11-65	70.6	[illegible]	
		4-25-65	70.6	[illegible]	
		[illegible]	74.6	[illegible]	
		5-23-65	75.5	[illegible]	
		6-12-65	[illegible]	[illegible]	
		6-29-65	72.1	[illegible]	
[illegible]	[illegible] **	9-24-64	95.0	-28.0	5121
		12-18-64	94.0	[illegible]	
		2-02-65	[illegible]	[illegible]	
		3-17-65	91.8	[illegible]	
		6-02-65	[illegible]	[illegible]	
[illegible]	[illegible]	7-08-64	[illegible]	[illegible]	[illegible]
		7-21-64	85.7	[illegible]	
		8-11-64	87.7	[illegible]	
		[illegible]	[illegible]	[illegible]	
		9-29-64	98.7	[illegible]	
		10-23-64	93.7	[illegible]	
		11-10-64	[illegible]	[illegible]	
		11-25-64	89.7	[illegible]	
		12-07-64	[illegible]	[illegible]	
		12-21-64	91.7	[illegible]	
		1-11-65	89.7	[illegible]	
		2-16-65	87.7A	[illegible]	
		3-04-65	88.7	[illegible]	
		3-18-65	89.7	[illegible]	
		3-30-65	90.7	[illegible]	
		[illegible]	[illegible]	[illegible]	
		[illegible]	[illegible]	[illegible]	
		5-26-65	86.7	[illegible]	
		6-14-65	87.7	[illegible]	
[illegible]	[illegible]	9-24-64	[illegible]	[illegible]	[illegible]
		[illegible]	97.8	[illegible]	
		[illegible]	98.3	[illegible]	
		3-17-65	[illegible]	[illegible]	
		[illegible]	95.8	[illegible]	
[illegible]	[illegible]	7-10-64	90.4	[illegible]	[illegible]
		[illegible]	[illegible]	[illegible]	
		8-08-64	93.2	[illegible]	
		8-21-64	[illegible]	[illegible]	
		9-09-64	[illegible]	-28.[illegible]	
		9-24-64	95.4	[illegible]	
		10-09-64	86.8*	-19.8	
		10-24-64	[illegible]	[illegible]	
		[illegible]	94.6	-27.6	
		[illegible]	91.9	[illegible]	
		12-06-64	92.5	[illegible]	
		12-20-64	94.0	[illegible]	
		1-08-65	[illegible]	-21.[illegible]	
		1-22-65	89.7	-22.7	
		2-06-65	89.1	[illegible]	
		2-23-65	[illegible]	[illegible]	
		3-13-65	92.7	[illegible]	
		3-27-65	[illegible]	[illegible]	
		4-11-65	88.9	[illegible]	
		4-25-65	[illegible]	[illegible]	
		5-09-65	87.5	[illegible]	
		5-23-65	88.7	[illegible]	
		6-12-65	[illegible]	[illegible]	
		6-29-65	[illegible]	[illegible]	
[illegible]	[illegible]	9-03-64	9.3		[illegible]
		11-20-64	[illegible]	[illegible]	
		1-15-65	6.1	[illegible]	
		3-04-65	7.5	[illegible]	
		[illegible]	5.3	[illegible]	
		6-10-65	11.3	[illegible]	
[illegible]	[illegible]	7-28-64	[illegible]	[illegible]	[illegible]
		[illegible]	[illegible]	[illegible]	
		[illegible]	[illegible]	[illegible]	
		10-26-64	[illegible]	[illegible]	
		11-24-64	[illegible]	[illegible]	
		12-29-64	[illegible]	[illegible]	
		1-26-65	[illegible]	[illegible]	
		2-24-65	[illegible]	[illegible]	
		3-26-65	[illegible]	[illegible]	
		4-27-65	[illegible]	[illegible]	
		5-25-65	[illegible]	[illegible]	
		6-29-65	69.0	[illegible]	
[illegible]	[illegible]	9-14-64	96.0P	[illegible]	[illegible]
		11-20-64	61.0	[illegible]	
		1-15-65	59.0	[illegible]	
		3-04-65	68.0P	[illegible]	
		[illegible]	[illegible]	[illegible]	
[illegible]	[illegible]	[illegible]	[illegible]	-9.1	5411
		9-01-64	[illegible]	-5.8	
		9-26-64	35.7	-3.6	
		10-28-64	[illegible]	-4.6	
		11-27-64	34.7	-2.6	
		12-28-64	33.9	[illegible]	
		1-26-65	31.8	[illegible]	
		2-22-65	[illegible]	[illegible]	
		3-30-65	38.8	[illegible]	
		[illegible]	32.0	[illegible]	
		[illegible]	31.5	[illegible]	
		[illegible]	33.5	[illegible]	
[illegible]	13.1	9-03-64	14.9	[illegible]	[illegible]
		11-20-64	[illegible]	[illegible]	
		1-15-65	[illegible]	[illegible]	
		3-04-65	[illegible]	[illegible]	
		5-19-65	[illegible]	[illegible]	
[illegible]	12.0	9-03-64	[illegible]	[illegible]	[illegible]
		11-20-64	[illegible]	[illegible]	
		1-15-65	[illegible]	[illegible]	
		3-04-65	[illegible]	[illegible]	
		5-19-65	[illegible]	[illegible]	
[illegible]	20.0	9-15-64	[illegible]	[illegible]	[illegible]
		11-20-64	[illegible]	[illegible]	
		1-15-65	[illegible]	[illegible]	
		3-04-65	[illegible]	[illegible]	
		5-19-65	[illegible]	[illegible]	
02N/23W-24G01 S	27.1	7-29-64	[illegible]	1.8	5411
		8-26-64	[illegible]	[illegible]	
		9-26-64	30.8	[illegible]	
		10-28-64	28.4	[illegible]	
		11-27-64	23.2	[illegible]	
		12-28-64	21.2	[illegible]	
		1-26-65	18.7	[illegible]	
		2-22-65	18.7	[illegible]	
		3-30-65	[illegible]	[illegible]	
		4-26-65	18.9	[illegible]	
		6-01-65	20.8	[illegible]	
		6-25-65	23.9	[illegible]	
[illegible]	[illegible]	9-15-64	[illegible]	[illegible]	[illegible]
		11-20-64	[illegible]	[illegible]	
		1-15-65	[illegible]	[illegible]	
		3-04-65	[illegible]	[illegible]	
		5-19-65	[illegible]	[illegible]	
[illegible]	[illegible]	9-17-64	[illegible]	[illegible]	[illegible]
		9-17-64	[illegible]	[illegible]	
		12-02-64	[illegible]	[illegible]	
		12-02-64	[illegible]	[illegible]	
		1-20-65	[illegible]	[illegible]	
		1-20-65	[illegible]	[illegible]	
		3-10-65	[illegible]	[illegible]	
		3-10-65	[illegible]	[illegible]	
		5-21-65	[illegible]	[illegible]	
		5-21-65	[illegible]	[illegible]	
[illegible]	[illegible]	8-26-64	[illegible]	-29.7	[illegible]
		9-26-64	[illegible]	-33.2	
		11-01-64	[illegible]	-29.9	
		11-27-64	[illegible]	-27.1	
		12-28-64	[illegible]	[illegible]	
		1-26-65	[illegible]	[illegible]	
		2-22-65	[illegible]	[illegible]	
		6-02-65	[illegible]	[illegible]	
		[illegible]			

* [illegible]

** Approximate [illegible]

P Pumping measurement

A Air gage measurement

GROUND WATER LEVELS AT WELLS

Local Well Number	Land Elevation Feet	Date	Depth to Water Below Land Surface Feet	Water Level Elev. Feet	Agency Measuring Level
[illegible]	[illegible]	[illegible]	[illegible]	[illegible]	[illegible]
[illegible]	[illegible]	7-28-64	[illegible]	[illegible]	5121
		[illegible]	[illegible]	[illegible]	
		[illegible]	[illegible]	[illegible]	
		10-26-64	[illegible]	[illegible]	
		[illegible]	[illegible]	[illegible]	
		12-29-64	[illegible]	[illegible]	
		1-27-65	[illegible]	[illegible]	
		2-25-65	[illegible]	[illegible]	
		3-30-65	[illegible]	[illegible]	
		4-28-65	[illegible]	[illegible]	
		5-25-65	[illegible]	[illegible]	
		6-29-65	[illegible]	[illegible]	
[illegible]	[illegible]	[illegible]	[illegible]	[illegible]	5121
		12-17-64	[illegible]	[illegible]	
		2-17-65	[illegible]	[illegible]	
		[illegible]	[illegible]	[illegible]	
		6-10-65	[illegible]	[illegible]	
[illegible]	[illegible]	10-13-64	[illegible]	3.3	5121
		12-17-64	[illegible]	[illegible]	
		2-18-65	[illegible]	[illegible]	
		[illegible]	[illegible]	[illegible]	
		6-15-65	[illegible]	[illegible]	
[illegible]	[illegible]	10-13-64	[illegible]	[illegible]	[illegible]
		12-17-64	[illegible]	[illegible]	
		[illegible]	[illegible]	[illegible]	
		[illegible]	[illegible]	[illegible]	
		[illegible]	[illegible]	[illegible]	
[illegible]	[illegible]	7-29-64	235.9P	[illegible]	[illegible]
		8-26-64	[illegible]	[illegible]	
		9-25-64	239.2*	[illegible]	
		10-28-64	250.9*	[illegible]	
		1-29-65	206.9P	[illegible]	
		2-26-65	[illegible]	[illegible]	
		3-31-65	206.9	[illegible]	
		4-28-65	198.9	[illegible]	
		5-27-65	190.9	[illegible]	
		6-30-65	[illegible]	[illegible]	
[illegible]	[illegible]	7-08-64	[illegible]	[illegible]	[illegible]
		10-08-64	[illegible]	[illegible]	
		12-11-64	[illegible]	[illegible]	
		[illegible]	[illegible]	[illegible]	
		[illegible]	[illegible]	[illegible]	
		[illegible]	[illegible]	[illegible]	
[illegible]	[illegible]	7-08-64	145.2*	-20.7	[illegible]
		[illegible]	142.2	-17.7	
		[illegible]	136.2	-11.7	
		2-10-65	132.2	-7.7	
		3-24-65	125.7	[illegible]	
		6-09-65	135.7	-11.7	
[illegible]	[illegible]	7-08-64	[illegible]	[illegible]	5121
		10-08-64	261.6	-136.8	
		12-11-64	256.6	-131.8	
		[illegible]	248.8	[illegible]	
		3-24-65	243.3	[illegible]	
[illegible]	[illegible]	7-08-64	[illegible]	-155.2	5121
		10-08-64	[illegible]	[illegible]	
		12-11-64	[illegible]	[illegible]	
		2-10-65	240.9A	[illegible]	
		3-24-65	[illegible]	[illegible]	
		6-09-65	238.9A	[illegible]	
[illegible]	[illegible]	7-08-64	[illegible]	[illegible]	5121
		10-08-64	[illegible]	[illegible]	
		12-11-64	[illegible]	[illegible]	
		2-10-65	50.6	[illegible]	
		3-24-65	56.0P	[illegible]	
		[illegible]	[illegible]	43.3	
[illegible]	[illegible]	7-08-64	[illegible]	-125.8	[illegible]
		10-08-64	225.0	-107.8	
		12-11-64	205.0A	-87.8	
		2-09-65	188.0	-70.8	
		3-24-65	193.0	-75.8	
[illegible]	[illegible]	[illegible]	[illegible]	[illegible]	[illegible]
[illegible]	[illegible]	[illegible]	[illegible]	[illegible]	[illegible]
[illegible]	[illegible]	[illegible]	[illegible]	[illegible]	[illegible]
01N/21W-01B01 S	[illegible]	[illegible]	[illegible]	[illegible]	[illegible]
		10-08-64	131.7	[illegible]	
		[illegible]	132.2P	[illegible]	
		[illegible]	[illegible]	[illegible]	
		3-24-65	[illegible]	[illegible]	
		6-10-65	[illegible]	[illegible]	
[illegible]	[illegible]	7-08-64	[illegible]	[illegible]	[illegible]
		10-08-64	232.6	[illegible]	
		12-11-64	231.6P	[illegible]	
		[illegible]	[illegible]	[illegible]	
		[illegible]	[illegible]	[illegible]	
		[illegible]	[illegible]	[illegible]	
[illegible]	[illegible]	[illegible]	[illegible]	[illegible]	[illegible]
		[illegible]	[illegible]	[illegible]	
		[illegible]	[illegible]	[illegible]	
		2-04-65	109.	[illegible]	
		3-23-65	111.	[illegible]	
		6-09-65	110.	[illegible]	
[illegible]	[illegible]	10-08-64	204.	-108.	[illegible]
		12-11-64	182.	-85.	
		2-09-65	164.	-68.	
		3-23-65	171.	[illegible]	
		6-10-65	183.	[illegible]	
[illegible]	[illegible]	7-08-64	118.	-21.3	5121
		10-08-64	124.	[illegible]	
		12-11-64	111.	[illegible]	
		2-09-65	104.	[illegible]	
		3-23-65	108.	[illegible]	
		6-10-65	112.	[illegible]	
[illegible]	[illegible]	7-08-64	118.3*	-28.7	5121
		10-08-64	127.	[illegible]	
		12-11-64	113.	[illegible]	
		2-09-65	109.	[illegible]	
		3-23-65	110.	[illegible]	
		6-10-65	117.5*	[illegible]	
[illegible]	[illegible]	10-08-64	190.	[illegible]	[illegible]
		12-11-64	173.4	[illegible]	
		2-09-65	155.4	[illegible]	
		3-23-65	166.4	[illegible]	
		6-10-65	190.8P	[illegible]	
[illegible]	[illegible]	10-01-64	188.0A	[illegible]	[illegible]
		2-04-65	132.0	[illegible]	
		3-23-65	142.0	[illegible]	
		6-09-65	170.0*	[illegible]	
01N/21W-03L01 S	[illegible]	7-01-64	130.2P	-71.7	5121
		10-01-64	128.5	[illegible]	
		12-10-64	129.0P	[illegible]	
		2-04-65	[illegible]	[illegible]	
		3-23-65	[illegible]	[illegible]	
		6-09-65	[illegible]	[illegible]	
[illegible]	[illegible]	7-01-64	[illegible]	[illegible]	[illegible]
		10-01-64	[illegible]	[illegible]	
		12-10-64	[illegible]	[illegible]	
		2-04-65	[illegible]	[illegible]	
		3-23-65	[illegible]	[illegible]	
		6-09-65	[illegible]	[illegible]	
01N/21W-11B01 S	[illegible]	7-01-64	[illegible]	-20.0	5121
		10-01-64	[illegible]	[illegible]	
		12-10-64	[illegible]	[illegible]	
		2-04-65	[illegible]	[illegible]	
		[illegible]	[illegible]	[illegible]	
		6-09-65	[illegible]	[illegible]	
[illegible]	[illegible]	7-01-64	152.0*	[illegible]	[illegible]
		10-01-64	145.5	[illegible]	
		12-10-64	144.5P	[illegible]	
		2-04-65	134.2P	[illegible]	
		3-23-65	139.5	[illegible]	
		6-09-65	142.2P	[illegible]	
01N/21W-11G01 S	[illegible]	7-01-64	153.1	-99.3	5121
		12-10-64	159.1*	[illegible]	
		2-04-65	137.1	[illegible]	
		3-23-65	[illegible]	[illegible]	

* [illegible] ** [illegible] [illegible] [illegible]

TABLE C-2

GROUND WATER LEVELS AT WELLS

State Well Number	G.S. Elev. in Feet	Date	Dist. G.S. to Water Surface in Feet	Water Surface Elev. in Feet	Agency Supplying Data
SANTA CLARA-CALLEGUAS HYDRO UNIT -03.00					
OXNARD PLAIN HYDRO SUBUNIT -03.A0 PLEASANT VALLEY HYDRO SUBAREA -03.A2					
1N/21W-11P01 S	63.7	7-01-64	117.3	-53.6	5121
		10-01-64	143.3P	-79.6	
		[illegible]	92.3	-28.6	
		[illegible]	111.0P	-47.3	
		3-19-65	94.3	-30.6	
		[illegible]	133.8P	-70.1	
1N/21W-12E01 S	55.[illegible]	7-01-64	102.3	-37.3	5121
		10-01-64	98.8	-33.8	
		[illegible]	103.8	-38.8	
		2-04-65	97.3	-32.3	
		3-19-65	95.1	-30.1	
		[illegible]	95.6	-30.6	
1N/21W-12F02 S	44.4	7-01-64	114.0P	-49.6	5121
		10-01-64	118.0P	-53.6	
		12-10-64	117.5P	-53.1	
		2-04-65	96.0	-31.6	
		3-19-65	[illegible]	-44.6	
		6-09-65	114.7*	-50.3	
1N/21W-12P01 S	75.[illegible]	7-01-64	115.5P	-40.5	5121
		10-01-64	113.1	-38.1	
		12-10-64	104.0	-29.0	
		2-04-65	113.5P	-38.5	
		3-23-65	112.5	-37.5	
		6-09-55	117.5P	-42.5	
1N/21W-13G01 S	76.9	7-29-64	113.3*	-36.3	5121
		8-26-64	112.7*	-35.8	
		9-30-64	108.4*	-31.5	
		10-28-64	106.7	-29.8	
		11-25-64	102.2	-25.3	
		12-30-64	100.9	-24.0	
		1-28-65	99.7	-22.8	
		[illegible]	[illegible]	-24.3	
		3-31-65	100.2	-23.3	
		4-28-65	98.5	-21.6	
		5-27-65	[illegible]	-25.0	
		6-30-65	104.6	-27.7	
1N/21W-13M01 S	65.7	7-01-64	109.7P	-44.0	5121
		[illegible]	98.7	-33.0	
		12-10-64	110.7P	-45.0	
		3-19-65	105.7P	-40.0	
		6-09-65	105.4P	-39.7	
01N/21W-14A01 S	51.8	7-29-64	118.4P	-66.6	5121
		8-26-64	122.4P	-70.6	
		9-30-64	124.9P	-73.1	
		10-28-64	104.4	-52.6	
		11-25-64	[illegible]	-61.6	
		[illegible]	85.4	-33.6	
		1-28-65	87.4	-35.6	
		2-26-65	88.4	-36.6	
		3-31-65	87.9	-36.1	
		4-28-65	83.4	-31.6	
		5-27-65	81.4	-29.6	
		6-30-65	92.4	-40.6	
01N/21W-14G01 S	46.0	7-01-64	143.3	-97.3	5121
		10-01-64	150.3	[illegible]	
		12-10-64	157.3P	-111.3	
		2-04-65	139.8P	-93.8	
		3-23-65	146.8P	-100.8	
		6-09-65	151.8P	-105.8	
01N/21W-14H01 S	50.7	7-01-64	100.1*	-49.4	5121
		10-01-64	109.3*	-58.6	
		12-10-64	100.8	-50.1	
		2-04-65	88.1*	-37.4	
		3-19-65	97.1*	-46.4	
		6-04-65	98.1*	-47.4	
1N/21W-15G01 S	23.7	7-29-64	120.8*	-97.1	5411
		8-27-64	118.9*	-95.2	
		9-27-64	118.9*	-95.2	
		10-28-64	111.4*	-87.7	
		11-27-64	105.4*	-81.7	
		12-30-64	96.1	-72.4	
		1-26-65	92.6	-68.9	
		2-22-65	100.7	-77.0	
		3-30-65	115.4*	-91.7	
		4-28-65	81.5*	-57.8	
		6-01-65	101.5	-77.8	
		6-25-65	107.2	-83.5	
01N/21W-16A02 S	27.8	7-29-64	135.6*	-107.8	5121
		(CONT.)			

State Well Number	G.S. Elev. in Feet	Date	Dist. G.S. to Water Surface in Feet	Water Surface Elev. in Feet	Agency Supplying Data
OXNARD PLAIN HYDRO SUBUNIT -03.A0 PLEASANT VALLEY HYDRO SUBAREA -03.A2					
		(CONT.)			
1N/21W-16A02 S	27.8	8-26-64	137.9P	-110.1	5121
		9-30-64	139.4P	-111.6	
		10-28-64	119.2	-91.4	
		11-25-64	127.4P	-99.6	
		12-30-64	102.4	-74.6	
		1-28-65	[illegible]	-64.9	
		2-26-65	105.4	-77.6	
		3-31-65	111.7	-83.9	
		4-28-65	87.9*	-60.1	
		5-27-65	[illegible]*	-74.9	
		6-30-65	117.7P	-89.9	
01N/21W-22H01 S	23.5	7-29-64	73.5	-50.2	5121
		8-26-64	82.8P	-59.5	
		9-30-64	65.3	-42.0	
		[illegible]	59.8	-36.5	
		11-25-64	53.3	-30.0	
		12-30-64	49.3	-26.0	
		1-28-65	46.1	-22.8	
		2-26-65	59.1*	-35.8	
		3-31-65	48.8	-25.5	
		4-28-65	39.8*	-16.5	
		5-27-65	54.6	-31.3	
		6-30-65	57.1	-33.8	
01N/21W-27F01 S	13.7	7-01-64	101.4	-87.7	5121
		2-04-65	84.1	-70.4	
		3-19-65	99.9	-86.2	
		6-[illegible]-65	104.4	-90.7	
02N/20W-19J02 S	204.5	7-10-64	251.7*	-47.2	5121
		10-09-64	256.2	-51.7	
		12-15-64	254.2P	-49.7	
		2-11-65	[illegible]	-50.4	
		3-25-65	257.8	-53.3	
		6-11-65	[illegible]	-62.7	
02N/20W-19L01 S	204.4	7-10-64	253.0	-48.6	5121
		10-09-64	259.0	-54.6	
		12-14-64	274.8	-70.4	
		2-10-65	272.0	-67.6	
		3-25-65	264.0	-59.6	
		6-11-65	265.0	-60.6	
[illegible]	220.6	7-10-64	263.0P	-42.4	5121
		10-09-64	264.0	-43.4	
		12-15-64	267.0	-46.4	
		2-11-65	266.0	-45.4	
		3-25-65	265.0	-44.4	
		6-11-65	268.0P	-47.4	
02N/20W-20M02 S	201.1	7-10-64	[illegible]	-19.8	5121
		10-09-64	221.7	-20.6	
		12-15-64	219.2	-18.1	
		2-11-65	[illegible]	-21.1	
		3-25-65	220.7	-19.6	
		6-11-65	230.9	-29.8	
[illegible] S	253.7	10-28-64	375.6	-121.9	5121
		12-23-64	374.6	-120.9	
		2-12-65	375.3	-121.6	
		3-24-65	370.8	-117.1	
		5-18-65	367.1	-113.4	
[illegible] S	242.0	12-23-64	139.8	102.2	5121
		2-12-65	183.8	58.2	
02N/20W-22P01 S	186.6	12-23-64	108.7	77.9	5121
		5-18-65	112.3	74.3	
02N/20W-28A01 S	155.2	10-27-64	117.0	38.2	5121
		12-23-64	117.5	37.7	
		2-12-65	117.8	37.4	
		3-24-65	117.9	37.3	
		5-18-65	117.1	38.1	
[illegible] S	152.0	10-27-64	170.4	-18.4	5121
		[illegible]	162.9	-10.9	
		2-12-65	151.4	[illegible]	
		3-24-65	161.4	-9.4	
		5-18-65	[illegible]	5.1	
02N/20W-28G02	169.8	7-22-64	159.0	10.8	5121
		8-27-64	160.6	9.2	
		10-09-64	160.2	9.6	
		11-04-64	159.6	10.2	
		11-27-64	159.2	10.6	
		1-05-65	158.4	11.4	
		(CONT.)			

* Questionable measurement

** Approximate ground surface elevation

P Pumping measurement

A Air gage measurement

TABLE [illegible]-2

GROUND WATER LEVELS AT WELLS

SANTA CLARA-CALLEGUAS HYDRO UNIT [illegible]

OXNARD PLAIN HYDRO SUBUNIT [illegible]
PLEASANT VALLEY HYDRO SUBAREA [illegible]

State Well Number	G.S. Elev. in Feet	Date	Dist. G.S. to Water Surface in Feet	Water Surface Elev. in Feet	Agency Supplying Data
		(CONT.)			
02N/20W-28G[illegible] S	167.8	2-02-65	163.4	[illegible]	5121
		3-05-65	160.5	[illegible]	
		4-14-65	158.6	16.2	
		5-05-65	158.7	18.3	
		6-02-65	159.2	16.6	
02N/20W-29N01 S	122.0	10-27-64	157.1	-37.1	5121
		2-12-65	154.4	-34.4	
		5-18-65	153.6	-33.6	
02N/20W-29J01 S	125.0	10-27-64	61.5	63.5	5121
		12-23-64	61.8	63.2	
		2-12-65	61.2	63.8	
		3-24-65	62.8	62.2	
		5-18-65	62.0	63.0	
02N/20W-30C01 S	189.9	7-10-64	259.0P	-69.1	5121
		10-09-64	270.0P	-80.1	
		12-15-64	242.0	-52.1	
		2-10-65	241.5	-51.6	
		3-25-65	255.7P	-65.8	
		6-11-65	255.0P	-65.1	
02N/20W-30H01 S	189.3	7-10-64	276.7A	-87.4	5121
		10-09-64	287.7A	-98.4	
		12-15-64	272.7A	-83.4	
		2-11-65	264.7	-75.4	
		3-25-65	321.7P	-132.4	
		6-11-65	267.7	-78.4	
02N/20W-31B01 S	155.3	10-27-64	185.0	-29.7	5121
		12-23-64	186.1	-30.8	
		2-12-65	185.3	-30.0	
		3-24-65	186.5	-31.2	
		5-18-65	186.2	-30.9	
02N/20W-31E02 S	143.0**	10-27-64	240.8	-97.8	5121
		12-23-64	233.8	-90.8	
		2-12-65	217.4	-74.4	
		3-24-65	225.1	-82.1	
		5-18-65	217.5	-74.5	
02N/20W-31F01 S	141.2	2-12-65	205.2	-64.0	5121
		3-24-65	215.2	-74.0	
		5-18-65	207.2	-66.0	
02N/21W-23M02 S	213.6	12-15-64	295.6	-82.0	5121
		2-11-65	-0.4*	214.0	
		3-25-65	277.1	-63.5	
02N/21W-23R02 S	172.0	7-10-64	214.4P	-42.4	5121
		10-09-64	164.4	7.6	
		12-15-64	214.4P	-42.4	
		2-11-65	139.4	32.6	
		3-25-65	140.4	31.6	
		6-11-65	139.4	32.6	
02N/21W-24F01 S	314.9	7-10-64	389.0	-74.1	5121
		10-09-64	398.0	-83.1	
		12-15-64	397.3	-82.4	
		2-11-65	393.0	-78.1	
		3-25-65	392.5	-77.6	
		6-11-65	395.7	-80.8	
02N/21W-24G01 S	298.4	7-10-64	396.2P	-97.8	5121
		12-15-64	369.7	-71.3	
		2-11-65	353.7	-55.3	
		3-25-65	386.7P	-88.3	
		6-11-65	398.2P	-99.8	
02N/21W-24G02 S	213.6	10-09-64	313.8A	-100.2	5121
		12-14-64	281.8	-68.2	
		2-10-65	279.8	-66.2	
		3-25-65	277.6	-64.2	
		6-11-65	314.5P	-100.9	
02N/21W-24P01 S	208.2	7-10-64	305.5P	-97.3	5121
		10-09-64	311.5P	-103.3	
		12-15-64	286.5	-78.3	
		2-11-65	284.5	-76.3	
		3-25-65	299.5P	-91.3	
		6-11-65	305.5P	-97.3	
02N/21W-24R01 S	182.3	7-08-64	121.1	61.2	5121
02N/21W-25B01 S	176.3	7-29-64	242.8	-66.5	5121
		8-26-64	246.8*	-70.5	
		(CONT.)			

OXNARD PLAIN HYDRO SUBUNIT [illegible]
PLEASANT VALLEY HYDRO SUBAREA [illegible]

State Well Number	G.S. Elev. in Feet	Date	Dist. G.S. to Water Surface in Feet	Water Surface Elev. in Feet	Agency Supplying Data
		(CONT.)			
02N/21W-25B[illegible] S	176.3	9-[illegible]-64	252.3	-76.0	5121
		10-28-64	250.8	-74.5	
		11-25-64	256.8*	-80.5	
		12-30-64	240.8	-64.5	
		1-28-65	247.8	-71.5	
		2-26-65	247.8	-71.5	
		3-31-65	252.8	-76.5	
		4-28-65	249.3	-73.0	
		5-27-65	250.8	-74.5	
		6-30-65	258.0P	-81.7	
02N/21W-25[illegible] S	181.2	7-08-64	262.2	-81.0	5121
		10-09-64	274.7	-93.7	
		12-15-64	268.2	-87.0	
		2-10-65	259.0	-77.8	
		3-25-65	266.2	-85.0	
		6-11-65	259.5	-78.3	
02N/21W-26[illegible] S	142.2	7-10-64	297.0P	-154.8	5121
		10-09-64	288.0P	-145.8	
		12-15-64	262.0	-119.8	
		2-11-65	282.0*	-139.8	
		3-25-65	289.0P	-146.8	
		6-11-65	296.0P	-153.8	
02N/21W-26G01 S	134.0	7-10-64	249.8*	-115.8	5121
		10-09-64	244.8A	-110.8	
		12-15-64	236.8	-102.8	
		2-11-65	224.8	-90.8	
		3-25-65	232.8	-98.8	
		6-11-65	236.8	-102.8	
02N/21W-27G01 S	129.1	12-15-64	227.4	-98.3	5121
		3-25-65	235.4	-106.3	
		6-11-65	244.4	-115.3	
02N/21W-27H01 S	140.9	7-10-64	247.0*	-106.1	5121
		10-09-64	246.0	-105.1	
		12-15-64	238.5	-97.6	
		2-11-65	233.0	-92.1	
		3-25-65	231.0	-90.1	
		6-11-65	243.0	-102.1	
02N/21W-33C01 S	74.0	9-30-64	175.6	-101.6	5121
		12-09-64	171.6	-97.6	
		2-03-65	150.6	-76.6	
		3-18-65	148.9	-74.9	
		6-03-65	164.6	-90.6	
02N/21W-34D03 S	90.0	7-29-64	221.9P	-131.9	5121
		8-26-64	211.9	-121.9	
		9-30-64	196.9*	-106.9	
		10-28-64	207.9*	-117.9	
		11-25-64	164.9	-74.9	
		12-30-64	162.9	-72.9	
		1-28-65	171.4	-81.4	
		2-26-65	176.9	-86.9	
		3-31-65	209.9P	-119.9	
		4-28-65	161.9	-71.9	
		5-27-65	172.9	-82.9	
		6-30-65	185.9	-95.9	
02N/21W-34J01 S	82.0	7-29-64	187.0	-105.0	5121
		8-26-64	200.0*	-118.0	
		9-30-64	191.5	-109.5	
		10-28-64	179.0	-97.0	
		11-25-64	167.0	-85.0	
		12-30-64	162.0	-80.0	
		1-28-65	172.0*	-90.0	
		2-26-65	173.0	-91.0	
		3-31-65	172.0	-90.0	
		4-28-65	149.0*	-67.0	
		5-27-65	165.8	-83.8	
		6-30-65	178.0	-96.0	
02N/21W-34L01 S	85.1	9-27-64	190.8	-105.7	5411
		10-28-64	183.7	-98.6	
		11-27-64	172.3	-87.2	
		12-30-64	172.4	-87.3	
		1-26-65	165.7	-80.6	
		2-22-65	172.7	-87.6	
		3-30-65	183.9	-98.8	
		4-28-65	163.1*	-78.0	
		6-02-65	175.6	-90.5	
		6-25-65	182.1	-97.0	
02N/21W-35B01 S	140.4	7-08-64	246.9	-106.5	5121
		(CONT.)			

* Questionable measurement

** Approximate ground surface elevation

P Pumping measurement

A Air gauge measurement

TABLE C-2

GROUND WATER LEVELS AT WELLS

State Well Number	U.S.G.S. Elev. (Feet)	Date	Depth to Water Surface (Feet)	Water Surface Elev. (Feet)	Agency Supplying Data
[illegible]					
[illegible]					
[illegible]	[illegible]	10-08-64	250.9	-110.5	5121
		12-11-64	235.1	-94.7	
		2-10-65	221.2	[illegible]	
		[illegible]	228.7	[illegible]	
[illegible]	[illegible]	7-08-64	42.3	77.0	5121
		10-08-64	44.0	[illegible]	
		12-11-64	42.8	76.5	
		[illegible]	[illegible]	[illegible]	
		3-24-65	39.7	[illegible]	
		[illegible]	40.7	78.6	
[illegible]	[illegible]	7-08-64	124.0P	-14.0	[illegible]
		10-08-64	125.1P	-15.1	
		12-11-64	121.3P	-11.3	
		[illegible]	[illegible]	-7.0	
		[illegible]	123.3P	-13.3	
		6-11-65	122.5P	-12.5	
[illegible]	[illegible]	7-08-64	223.7P	-105.4	[illegible]
		[illegible]	[illegible]	-110.7	
		12-11-64	231.0*	-112.7	
		2-10-65	[illegible]	[illegible]	
		3-24-65	219.3	-101.0	
		6-11-65	225.7	-107.4	
[illegible]	[illegible]	7-08-64	252.4A	-123.8	5121
		[illegible]	[illegible]	-122.0	
		12-11-64	[illegible]	[illegible]	
		2-10-65	209.4*	-80.8	
		3-24-65	227.5	-99.0	
		[illegible]	[illegible]	-107.6	
[illegible]	[illegible]	7-08-64	[illegible]	-205.5	[illegible]
		10-08-64	[illegible]	-157.5	
		12-11-64	[illegible]	-119.5	
		2-10-65	239.8	-112.5	
		3-24-65	239.8	-112.5	
		6-10-65	263.8*	-136.5	
[illegible]	[illegible]	7-08-64	222.2	-88.7	5121
		10-08-64	229.7*	-96.2	
		12-11-64	208.2	-74.7	
		2-10-65	188.2*	-54.7	
		3-24-65	208.5	-75.0	
		6-11-65	215.8	-82.3	
[illegible]	[illegible]	7-08-64	240.1P	-104.1	5121
		10-08-64	238.3	-102.3	
		12-11-64	239.6P	-103.6	
		2-10-65	[illegible]	-72.6	
		3-24-65	216.6	-80.6	
		[illegible]	[illegible]	[illegible]	
[illegible]	[illegible]	7-08-64	[illegible]	-99.[illegible]	5121
		12-11-64	201.5	[illegible]	
		2-09-65	178.2	-68.1	
		3-23-65	187.0	-76.[illegible]	
		6-10-65	[illegible]	-86.[illegible]	
[illegible]	[illegible]	7-08-64	[illegible]	[illegible]	5121
		10-08-64	125.9	-16.7	
		12-11-64	123.5	-14.3	
		2-09-65	[illegible]	-14.7	
		3-23-65	122.[illegible]	-13.2	
		6-10-65	[illegible]	-10.7	

State Well Number	U.S.G.S. Elev. (Feet)	Date	Depth to Water Surface (Feet)	Water Surface Elev. (Feet)	Agency Supplying Data
[illegible]					
[illegible]					
02N/22W-01E02 S	[illegible]	9-03-64	21.0	141.0	5121
		11-19-64	12.7	149.3	
		1-15-65	8.3	153.7	
		3-03-65	[illegible]	146.3	
		5-14-65	9.8	152.2	
[illegible]	[illegible]	9-02-64	35.5	141.9	5121
		11-19-64	30.5*	146.9	
		5-14-65	[illegible]	151.1	
[illegible]	[illegible]	9-03-64	[illegible]	131.2	5121
		11-19-64	7.9	[illegible]	
		1-15-65	3.7	151.4	
		3-03-65	25.7*	129.2	
		5-14-65	14.1	141.0	
[illegible]	[illegible]	9-03-64	70.3	111.5	5121
		11-19-64	66.0	115.8	
		1-15-65	65.0	[illegible]	
		3-03-65	65.8	116.0	
		5-14-65	62.7	119.1	
[illegible]	[illegible]	9-03-64	108.8	19.4	5121
		11-19-64	105.0	23.2	
		1-15-65	104.1	24.1	
		3-03-65	100.3	[illegible]	
		5-14-65	89.3	38.9	
[illegible]	[illegible]	9-03-64	172.4A	128.9	5121
		11-19-64	169.4A	131.9	
		1-14-65	159.4	141.9	
		3-03-65	162.4	138.9	
		5-14-65	166.4	134.9	
[illegible]	[illegible]	9-02-64	[illegible]	107.6	5121
		11-19-64	119.4	121.6	
		1-14-65	118.4	[illegible]	
		3-03-65	120.0	121.0	
		5-14-65	114.8	126.2	
[illegible]	[illegible]	8-25-64	128.4P	118.6	5121
		9-25-64	128.9	118.1	
		[illegible]	129.4	117.6	
		11-24-64	121.4	125.6	
		12-29-64	120.4	126.6	
		1-26-65	114.4	132.6	
		2-24-65	112.4	134.6	
		3-26-65	113.4	133.6	
		4-27-65	113.9	133.1	
		5-25-65	112.8	134.2	
		6-28-65	116.4	130.6	
02N/22W-03M01 S	[illegible]	9-02-64	186.3	[illegible]	5121
[illegible]	[illegible]	9-02-64	227.0*	65.3	5121
		11-19-64	211.0*	81.3	
		1-14-65	200.0	[illegible]	
		3-03-65	207.0*	85.3	
		5-14-65	196.0	[illegible]	
02N/22W-03R02 S	[illegible]	11-19-64	83.0	[illegible]	5121
		1-15-65	74.0	140.2	
		5-14-65	78.0	136.2	
[illegible]	[illegible]	9-02-64	197.9	40.3	[illegible]
		11-19-64	192.9	[illegible]	
		1-14-65	191.9	46.3	
		3-03-65	191.4	46.8	
		5-14-65	194.9	43.3	
[illegible]	[illegible]	9-02-64	135.6	102.4	5121
		11-19-64	129.6	108.4	
		1-14-65	128.6	109.4	
		3-03-65	127.9	110.1	
		5-14-65	126.6	111.4	
[illegible]	[illegible]	9-03-64	109.1	20.4	5121
		11-19-64	109.1	[illegible]	
		1-15-65	95.1	34.4	
		3-03-65	95.6	33.9	
		5-14-65	92.1	37.4	
[illegible]	[illegible]	9-03-64	109.5	23.6	5121
		11-19-64	110.1	23.0	
		1-15-65	101.5	31.6	
		3-03-65	107.8P	25.3	
		[illegible]	[illegible]	[illegible]	

* [illegible] measurement ** Approximate measurement P Pumping measurement A Air gage measurement

GROUND WATER LEVELS AT WELLS

State Well Number	U.S.G.S. Elev. (Feet)	Date	Depth U.S.G.S. to Water Surface (Feet)	Water Surface Elev. (Feet)	Agency Measuring
SANTA CLARA-ACCOUNT [illegible]					
SANTA CLARA [illegible] U-03.80					
SANTA CLARA [illegible] U-03.81					
[illegible]	147.[illegible]	[illegible]	100.7	48.2	5411
		[illegible]	101.3	47.6	
		7-24-64	102.1	46.8	
		8-08-64	103.0	45.9	
		8-21-64	109.2	39.7	
		9-09-64	110.3	38.6	
		9-25-64	111.0	[illegible]	
		10-09-64	111.6	37.3	
		[illegible]	112.1	36.8	
		11-07-64	106.7	42.2	
		[illegible]	104.1	44.8	
		12-13-64	103.4	45.5	
		12-28-64	88.9	60.0	
		1-08-65	83.5	65.4	
		1-22-65	81.1	67.8	
		2-06-65	80.3	68.6	
		2-20-65	82.8	[illegible]	
		3-07-65	89.0*	59.9	
		3-21-65	89.8*	[illegible]	
		4-11-65	68.8	80.1	
		4-25-65	49.9	99.0	
		5-08-65	64.7	84.2	
		5-23-65	70.2	78.7	
		6-12-65	77.5	71.4	
		6-29-65	84.7*	64.2	
[illegible]	347.0	9-01-64	152.7P	194.9	5121
		11-18-64	113.4	234.2	
		1-13-65	[illegible]	242.4	
		3-02-65	132.7P	214.9	
		5-13-65	104.2	243.4	
		6-22-65	133.9P	213.7	
[illegible]	364.1	3-02-65	170.5	198.6	5121
		6-22-65	174.0*	[illegible]	
[illegible]	361.0	9-01-64	190.5P	171.1	5121
		11-18-64	167.5	[illegible]	
		1-13-65	175.5	186.1	
		3-02-65	162.5	199.1	
		3-02-65	172.5P	189.1	
		5-13-65	[illegible]	191.1	
		6-22-65	176.8P	184.8	
[illegible]	297.0	7-24-64	105.4	191.6	2753
		9-11-64	[illegible]	143.0	
		10-23-64	108.4	188.6	
		12-29-64	[illegible]	202.7	
		1-30-65	88.7	208.3	
		2-28-65	91.6	205.4	
		4-11-65	90.6	206.4	
		6-01-65	[illegible]	204.3	
		6-06-65	152.5P	144.5	
[illegible]	[illegible]	7-21-64	176.7P	182.5	2753
		7-30-64	183.3P	175.9	
		9-14-64	156.0	203.2	
		10-23-64	[illegible]	193.4	
		12-29-64	144.8	214.4	
		2-02-65	135.9	223.3	
		2-28-65	146.0*	213.2	
		4-11-65	169.8P	189.4	
		6-02-65	[illegible]	[illegible]	
[illegible]	352.0	9-01-64	[illegible]	191.0	[illegible]
		11-18-64	170.8	[illegible]	
		1-13-65	169.8	[illegible]	
		5-13-65	166.6	[illegible]	
[illegible]	[illegible]	7-21-64	110.9P	206.1	[illegible]
		9-14-64	114.5P	202.5	
		10-23-64	109.8P	207.2	
		12-29-64	[illegible]	233.2	
		2-02-65	[illegible]	233.4	
		2-28-65	84.1	[illegible]	
		4-11-65	83.9	233.1	
		6-02-65	112.8P	204.2	
[illegible]	[illegible]	7-21-64	[illegible]	202.4	[illegible]
		9-14-64	105.4P	202.6	
		10-23-64	108.0P	200.0	
		12-29-64	[illegible]	226.3	
		2-02-65	73.6	[illegible]	
		2-28-65	73.7	234.3	
		4-11-65	77.5	230.5	
		6-02-65	75.2	[illegible]	
[illegible]	[illegible]	9-01-64	70.2	237.4	[illegible]

State Well Number	U.S.G.S. Elev. (Feet)	Date	Depth to Water Surface (Feet)	Water Surface Elev. (Feet)	Agency Measuring
[illegible] U-03.[illegible]					
[illegible]					
[illegible]	[illegible]	11-18-64	65.[illegible]	241.8	[illegible]
		1-13-65	59.2	248.4	
		3-02-65	53.	248.1	
		5-13-65	57.7	249.9	
		6-22-65	45.4	242.2	
[illegible]	[illegible]	[illegible]	[illegible]	[illegible]	[illegible]
		[illegible]	[illegible]	[illegible]	
		[illegible]	[illegible]	[illegible]	
		3-02-65	57.0	252.4	
		5-13-65	53.0	256.4	
		6-22-65	59.	250.4	
[illegible]	[illegible]	9-01-64	57.	229.0	5121
		11-18-64	[illegible]	236.[illegible]	
		1-13-65	38.7	247.[illegible]	
		3-02-65	41.[illegible]	244.[illegible]	
		5-13-65	40.7	245.[illegible]	
		6-22-65	[illegible]	240.[illegible]	
[illegible]	[illegible]	7-29-64	25.	226.0	5411
		8-26-64	26.0	225.	
		9-26-64	28.[illegible]	222.	
		11-02-64	30.	220.3	
		11-27-64	27.[illegible]	223.4	
		12-29-64	[illegible]	224.1	
		1-26-65	19.[illegible]	231.2	
		2-22-65	18.[illegible]	232.[illegible]	
		4-07-65	18.[illegible]	232.1	
		4-28-65	16.[illegible]	234.2	
		6-03-65	16.[illegible]	234.1	
		6-25-65	16.2	[illegible]	
[illegible]	[illegible]	7-27-64	54.[illegible]	247.1	5121
		8-24-64	54.1	247.[illegible]	
		9-29-64	55.5	[illegible]	
		10-27-64	[illegible].6*	243.[illegible]	
		11-23-64	43.[illegible]	258.3	
		12-29-64	41.6	260.	
		1-26-65	38.8	263.1	
		2-24-65	41.6	258.3	
		3-29-65	46.3	255.6	
		4-26-65	[illegible]	264.[illegible]	
		5-24-65	48.6	253.	
		6-28-65	[illegible]	[illegible]	
[illegible]	[illegible]	7-21-64	[illegible]	[illegible]	[illegible]
		7-30-64	[illegible].7P	190.	
		9-09-64	75.0P	198.0	
		10-23-64	[illegible]	[illegible]	
		12-30-64	10.2	262.4	
		2-02-65	[illegible]	265.	
		2-20-65	[illegible]	[illegible]	
		4-11-65	.7	265.[illegible]	
		6-02-65	81.1P	191.9	
[illegible]	[illegible]	9-01-64	57.0	241.	[illegible]
		11-18-64	45.0	253.	
		1-13-65	41.[illegible]	257.[illegible]	
		3-02-65	50.[illegible]	[illegible]	
		5-13-65	[illegible].7	256.6	
		6-22-65	46.1	252.2	
[illegible]	[illegible]	7-24-64	45.[illegible]	195.[illegible]	[illegible]
		9-12-64	[illegible]	[illegible].7	
		10-23-64	[illegible]	193.6	
		12-29-64	36.[illegible]	204.	
		2-02-65	[illegible].7	210.7	
		2-28-65	34.[illegible]	[illegible]	
		4-11-65	37.9	208.	
		6-02-65	44.[illegible]	[illegible]	
[illegible]	[illegible]	7-24-64	[illegible]	178.[illegible]	[illegible]
		9-11-64	60.0	[illegible].8	
		10-23-64	[illegible]	183.	
		12-29-64	66.0	202.[illegible]	
		1-30-65	64.1	204.[illegible]	
		2-28-65	67.1	201.	
		4-11-65	66.4	202.[illegible]	
		6-06-65	67.[illegible]	[illegible]	
[illegible]	[illegible]	7-24-64	62.6P	181.5	2753
		9-14-64	[illegible]	181.[illegible]	
		10-23-64	[illegible].9P	180.	
		12-30-64	49.0	195.3	
		2-02-65	49.[illegible]	[illegible]	
		2-15-65	[illegible]	199.7	

* [illegible]

** Approximate [illegible]

[illegible]

A [illegible]

TABLE C-2

GROUND WATER LEVELS AT WELLS

SANTA CLARA-CALLEGUAS HYDRO UNIT U-03.00

SANTA PAULA HYDRO SUBUNIT U-03.80
SANTA PAULA HYDRO SUBAREA U-03.81

State Well Number	G S Elev in Feet	Date	Dist G S to Water Surface in Feet	Water Surface Elev in Feet	Agency Supplying Data
		(CONT.)			
03N/21W-16G01 S	244.1	3-03-65	57.0P	187.1	2753
		4-11-65	48.0	196.1	
		6-06-65	54.1P	190.0	
03N/21W-16H01 S	250.8	9-01-64	66.1	184.7	5121
		11-18-64	57.5	193.3	
		1-13-65	52.8	198.0	
		3-02-65	52.3	198.5	
		5-13-65	47.6	203.4	
		6-22-65	54.8	196.0	
03N/21W-16H02 S	250.1	9-01-64	66.5	183.6	5121
		11-18-64	58.0	192.1	
		1-13-65	51.5	198.6	
		3-02-65	52.[illegible]	198.1	
		5-13-65	47.8	202.3	
		6-22-65	57.9	192.2	
03N/21W-16H03 S	240.8	11-18-64	45.3	195.5	5121
		1-13-65	40.8	200.0	
03N/21W-16K01 S	234.0	7-24-64	70.3P	163.7	2753
		9-11-64	51.3	182.7	
		10-23-64	48.2	185.8	
		12-30-64	36.1	197.9	
		2-22-65	32.7	201.3	
		2-28-65	35.1	198.9	
		4-11-65	36.5	197.5	
		6-06-65	38.2	195.8	
03N/21W-16K02 S	230.1	7-24-64	60.4P	169.7	2753
		10-23-64	45.8	184.3	
		12-30-64	33.9	196.2	
		2-02-65	28.4	201.7	
		2-28-65	31.3	198.8	
		4-11-65	29.[illegible]	200.2	
		6-06-65	36.4	193.7	
03N/21W-16K03 S	228.7	7-24-64	104.4P	124.3	2753
		9-11-64	104.2P	124.5	
		10-23-64	116.4P	112.3	
		12-30-64	33.1	195.6	
		2-22-65	32.1	196.6	
		2-28-65	41.4*	187.3	
		4-11-65	30.1	198.6	
		6-06-65	94.9P	133.8	
03N/21W-17G01 S	284.0	7-28-64	103.8*	180.2	5121
		8-24-64	105.5	178.5	
		9-29-64	107.1	176.9	
		10-27-64	116.8*	167.2	
		11-24-64	97.0	187.0	
		12-29-64	93.3	190.7	
		1-26-65	88.6	195.4	
		2-24-65	94.4*	189.6	
		3-26-65	94.1	189.9	
		4-27-65	92.3	191.7	
		5-24-65	93.3	190.7	
		6-28-65	96.0	188.0	
03N/21W-17H01 S	267.4	9-01-64	81.5A	186.9	5121
		11-18-64	75.6A	186.8	
		1-13-65	66.0	196.4	
		3-02-65	70.6	191.8	
		5-13-65	66.7	195.7	
		6-22-65	77.6P	186.8	
03N/21W-19A02 S	246.5	9-02-64	72.8*	173.7	5121
		11-18-64	65.0	181.5	
		1-14-65	59.5	187.0	
		3-02-65	64.[illegible]	182.[illegible]	
		5-13-65	58.5	188.0	
		6-22-65	65.3*	181.[illegible]	
03N/21W-19[illegible] S	250.0	7-23-64	[illegible]	165.1	2753
		9-14-64	85.1	164.9	
		10-23-64	86.[illegible]	163.8	
		1[illegible]-24-64	81.[illegible]	168.[illegible]	
		2-02-65	66.4	183.6	
		4-11-65	68.[illegible]	181.8	
		6-03-65	80.1	169.9	
03N/21W-19K1[illegible]	235.[illegible]	11-18-64	55.[illegible]	180.0	5121
		1-14-65	51.9	184.0	
		3-02-65	57.6	178.4	
		5-13-65	52.[illegible]	183.7	
		6-22-65	58.4	177.5	

SANTA PAULA HYDRO SUBUNIT U-03.80
SANTA PAULA HYDRO SUBAREA U-03.81

State Well Number	G S Elev. in Feet	Date	Dist G S to Water Surface in Feet	Water Surface Elev. in Feet	Agency Supplying Data
03N/21W-20F01 S	239.7	11-18-64	53.9	185.8	5121
		1-14-65	50.6	189.1	
		3-02-65	72.6P	167.1	
		5-13-65	51.6	188.1	
		6-22-65	56.7	183.5	
03N/21W-20J02 S	203.3	9-02-64	26.2*	177.1	5121
		11-18-64	22.7	180.6	
		1-14-65	19.5	183.8	
		3-02-65	30.5P	172.8	
		5-13-65	16.5	186.8	
		6-22-65	21.5	181.8	
03N/21W-20M01 S	230.6	7-27-64	59.5P	171.1	5121
		8-24-64	66.[illegible]P	164.6	
		9-29-64	56.0	174.6	
		10-27-64	57.5	173.1	
		11-24-64	47.7	180.9	
		12-29-64	45.0	185.6	
		1-26-65	42.0	188.6	
		2-24-65	49.5	181.1	
		3-26-65	59.8*	170.8	
		4-27-65	54.5*	176.1	
		5-24-65	43.0	187.6	
		6-28-65	47.8	182.8	
03N/21W-20R01 S	211.0	9-02-64	41.2	169.8	5121
		11-18-64	34.4	176.6	
		1-14-65	30.2	180.8	
		3-02-65	34.2	176.8	
		5-15-65	29.2	181.8	
		6-22-65	34.7	176.3	
03N/21W-21B01 S	220.8	7-29-64	30.4	190.4	5411
		8-26-64	33.3	187.5	
		9-26-64	33.6	187.2	
		10-29-64	32.5	188.3	
		11-27-64	27.4	193.4	
		12-28-64	26.6	194.2	
		1-26-65	22.8	198.0	
		2-22-65	22.3	198.5	
		3-30-65	26.7	194.1	
		4-15-65	22.6	198.2	
		4-28-65	21.9	198.9	
		6-01-65	24.2	196.6	
		6-25-65	27.8	193.0	
03N/21W-21B02 S	217.9	9-01-64	DRY		5121
		11-18-64	DRY		
		1-13-65	DRY		
		3-02-65	DRY		
		5-13-65	DRY		
		6-22-65	DRY		
03N/21W-21E01 S	210.9	9-01-64	28.8	182.1	5121
		11-18-64	28.4	182.5	
		1-13-65	21.5	189.4	
		3-02-65	30.[illegible]	180.6	
		5-15-65	18.8	192.1	
		6-22-65	23.8	187.1	
03N/21W-29B01 S	196.0	9-26-64	17.9	174.1	5411
		10-28-64	19.0	173.0	
		11-27-64	17.1	174.9	
		12-28-64	14.8	177.2	
		6-25-65	12.2	179.8	
03N/21W-29G01 S	196.9	7-28-64	22.8	174.1	5121
		8-24-64	23.8	173.1	
		9-29-64	25.4	171.5	
		10-27-64	28.5	168.4	
		11-24-64	23.3	173.6	
		12-29-64	19.8	177.1	
		1-26-65	18.8	178.1	
		2-24-65	22.6*	174.3	
		3-26-65	20.4	176.5	
		4-27-65	16.8	180.1	
		5-24-65	17.0	179.9	
		6-28-65	18.8	178.1	
03N/21W-30B02	222.5	9-02-64	76.7P	145.8	5121
		11-18-64	59.3	163.[illegible]	
		1-14-65	52.7	169.8	
		3-02-65	56.7	165.8	
		5-13-65	54.0	168.5	
		6-22-65	60.1*	162.4	
03N/21W-30F01 S	220.7	9-02-64	84.0P	136.7	5121
		(CONT.)			

* Questionable measurement ** Approximate ground surface elevation P Pumping measurement A Air gauge measurement

TABLE [illegible]

GROUND WATER LEVELS AT WELLS

State Well Number	G.S. Elev. in Feet	Date	Dist. G.S. to Water Surface in Feet	Water Surface Elev. in Feet	Agency Supplying Data
SANTA CLARA-CALLEGUAS HYDRO UNIT [illegible]					
SANTA PAULA HYDRO SUBUNIT 0-03.80					
SANTA PAULA HYDRO SUBAREA 0-03.81					
		(CONT.)			
03N/21W-3JF 1 S	220.7	11-19-64	59.0	161.7	5121
		1-14-65	58.0	162.7	
		3-03-65	66.0P	154.7	
		5-14-65	53.5	167.2	
03N/21W-11B 1 S	174.7	7-29-64	21.4	153.3	5411
		8-27-64	22.9	151.8	
		9-29-64	18.1	156.6	
		10-29-64	19.2	155.5	
		11-27-64	19.1	155.6	
		12-28-64	18.2	156.5	
		1-26-65	16.0	158.7	
		2-23-65	18.0	156.7	
		3-30-65	21.2	153.5	
		4-26-65	15.7	159.0	
		6-01-65	17.2	157.5	
03N/21W-31F 1 S	182.5	9-02-64	35.3	147.2	5121
		11-19-64	29.8	152.7	
		1-14-65	25.3	157.2	
		3-03-65	32.0P	150.5	
		5-14-65	25.2	157.3	
03N/22W-25H 1 S	239.3	9-02-64	93.3	146.0	5121
		11-18-64	78.3	161.0	
		1-14-65	76.3	163.0	
		3-02-65	80.5	158.8	
		5-13-65	85.3*	154.0	
		6-22-65	89.0	150.3	
03N/22W-34H 1 S	300.0	9-02-64	168.7	131.3	5121
		11-19-64	153.7	146.3	
		1-14-65	155.7	144.3	
		3-03-65	156.5	143.5	
		5-14-65	152.3	147.7	
03N/22W-34Q 2 S	282.8	9-03-64	152.9	129.9	5121
		11-19-64	138.4	144.4	
		1-14-65	140.4	142.4	
		5-14-65	133.4	149.4	
03N/22W-34R 1 S	266.2	9-03-64	132.4	133.8	5121
		11-19-64	120.2	146.0	
		1-14-65	114.9	151.3	
		3-03-65	124.4	141.8	
		5-14-65	114.3	151.9	
03N/22W-35N01 S	222.1	9-03-64	76.7	145.4	5121
		11-19-64	75.0	147.1	
		3-03-65	75.7	146.4	
		1-14-65	73.7	148.4	
		5-14-65	71.5	150.6	
03N/22W-35Q01 S	176.2	9-02-64	37.3	138.9	5121
		11-19-64	28.5	147.7	
		1-14-65	23.5	152.7	
		3-03-65	27.8	148.4	
		5-14-65	25.2	151.0	
03N/22W-36K01 S	170.3	9-02-64	22.7	147.6	5121
		11-19-64	16.7	153.6	
		1-14-65	15.4	154.9	
		3-03-65	24.4P	145.9	
		5-14-65	14.2	156.1	
03N/22W-36K02 S	180.6	7-28-64	33.5	147.1	5121
		8-25-64	34.5	146.1	
		9-25-64	39.5	141.1	
		10-26-64	39.2	141.4	
		11-24-64	33.8	146.8	
		12-29-64	26.5	154.1	
		1-26-65	23.1	157.5	
		2-24-65	32.5*	148.1	
		3-26-65	35.5*	145.1	
		4-27-65	24.2	156.4	
		5-24-65	26.5	154.1	
		6-28-65	33.2	147.4	
03N/22W-36K04 S	181.0	9-02-64	33.8	147.2	5121
		11-19-64	27.5	153.5	
		1-14-65	23.5	157.5	
		3-03-65	30.0P	151.0	
		5-14-65	23.3	157.7	
SANTA PAULA HYDRO SUBUNIT [illegible]					
CIMAC HYDRO SUBAREA [illegible]					
04N/22W-12F 1 S	1616.0**	10-28-64	146.4	1469.6	5121
		1-14-65	144.5	1471.5	
		2-18-65	138.3	1478.0	
		4-16-65	135.3	1480.7	
		5-21-65	134.1	1481.9	
		6-18-65	134.3	1481.7	

* Questionable measurement ** Approximate ground surface elevation P Pumping measurement A Airgauge measurement

GROUND WATER LEVELS AT WELLS

Well Number	Depth to Water Surface in Feet	Date	Depth to Water Surface in Feet	Water Surface Elev. in Feet	Agency Supplying Data
[illegible]					
[illegible]					
[illegible]					
[illegible]		1-20-65	[illegible]	[illegible]	
[illegible]		[illegible]	[illegible]	[illegible]	
[illegible]		[illegible]	[illegible]	[illegible]	
[illegible]		[illegible]	115.2	350.4	
[illegible]	[illegible]	[illegible]	73.9	[illegible]	[illegible]
[illegible]		[illegible]	73.9	359.4	
[illegible]		10-15-64	81.9	351.4	
[illegible]		[illegible]	[illegible]	351.4	
[illegible]		[illegible]	[illegible]	[illegible]	
[illegible]		12-14-64	80.7	352.6	
[illegible]		[illegible]	[illegible]	[illegible]	
[illegible]		2-16-65	85.3	348.0	
[illegible]		4-22-65	85.7	347.6	
[illegible]		4-22-65	85.7	347.6	
[illegible]		6-17-65	[illegible]	347.7	
[illegible]		[illegible]	[illegible]	[illegible]	
[illegible]	[illegible]	[illegible]	75.6	[illegible]	[illegible]
[illegible]		7-14-64	[illegible]	[illegible]	
[illegible]		10-15-64	[illegible]	331.6	
[illegible]		10-15-64	103.9P	331.6	
[illegible]		12-14-64	[illegible]	331.9	
[illegible]		12-14-64	[illegible]	[illegible]	
[illegible]		2-16-65	110.9P	324.6	
[illegible]		[illegible]	110.9P	324.6	
[illegible]		[illegible]	80.6	354.9	
[illegible]		[illegible]	80.6	[illegible]	
[illegible]		6-17-65	88.6	[illegible]	
[illegible]		[illegible]	88.6	[illegible]	
[illegible]	[illegible]	7-14-64	[illegible]	355.1	[illegible]
[illegible]		7-14-64	[illegible]	355.1	
[illegible]		12-14-64	70.0P	334.6	
[illegible]		12-14-64	70.0P	334.6	
[illegible]		2-16-65	56.5	348.1	
[illegible]		2-16-65	56.5	348.1	
[illegible]		4-22-65	[illegible]	[illegible]	
[illegible]		4-22-65	56.7	347.9	
[illegible]		6-17-65	64.0P	340.6	
[illegible]		6-17-65	64.0P	340.6	
[illegible]	[illegible]	7-21-64	[illegible]	346.8	[illegible]
[illegible]		8-25-64	63.9	344.1	
[illegible]		10-07-64	67.9	340.1	
[illegible]		10-30-64	[illegible]	339.1	
[illegible]		12-01-64	70.0	338.0	
[illegible]		12-29-64	70.7	337.3	
[illegible]		2-26-65	67.9	340.1	
[illegible]		4-07-65	68.9	339.1	
[illegible]		[illegible]	65.7	[illegible]	
[illegible]		6-29-65	[illegible]	339.1	
[illegible]	[illegible]	7-14-64	57.7	344.2	[illegible]
[illegible]		7-14-64	[illegible]	344.2	
[illegible]		[illegible]	64.7	[illegible]	
[illegible]		10-15-64	64.7	337.2	
[illegible]		12-14-64	[illegible]	339.2	
[illegible]		12-14-64	66.7	335.2	
[illegible]		[illegible]	64.7	337.2	
[illegible]		2-16-65	64.7	337.2	
[illegible]		4-22-65	[illegible]	336.9	
[illegible]		[illegible]	65.0	336.9	
[illegible]		6-17-65	66.0	335.9	
[illegible]		[illegible]	[illegible]	335.9	
[illegible]	[illegible]	7-14-64	102.1	[illegible]	[illegible]
[illegible]		7-14-64	[illegible]	353.9	
[illegible]		10-15-64	110.1	345.9	
[illegible]		10-15-64	110.1	345.9	
[illegible]		12-14-64	112.1	343.9	
[illegible]		[illegible]	[illegible]	[illegible]	
[illegible]		2-16-65	117.1	[illegible]	
[illegible]		2-16-65	117.1	[illegible]	
[illegible]		4-22-65	112.6	343.4	
[illegible]		4-22-65	112.6	343.4	
[illegible]		6-17-65	111.1	344.9	
[illegible]		[illegible]	111.1	344.9	
[illegible]	[illegible]	7-29-64	36.8	338.8	[illegible]
[illegible]		8-26-64	39.4	336.2	
[illegible]		[illegible]	42.4	333.2	
[illegible]		11-02-64	[illegible]	331.7	
[illegible]		11-27-64	[illegible]	331.2	
[illegible]		12-29-64	44.6	331.0	
[illegible]		1-27-65	46.6	329.0	

Well Number	G.S. Elev. in Feet	Date	Depth G.S. to Water Surface in Feet	Water Surface Elev. in Feet	Agency Supplying Data
[illegible]					
[illegible]					
[illegible]	[illegible]	2-22-65	[illegible]	334.2	5411
[illegible]		3-30-65	[illegible]	332.0	
[illegible]		4-28-65	[illegible]	335.2	
[illegible]		6-03-65	[illegible]	336.3	
[illegible]		5-25-65	[illegible]	334.7	
[illegible]	[illegible]**	7-14-64	[illegible]	329.7	5121
[illegible]		[illegible]	[illegible]	329.7	
[illegible]		[illegible]	[illegible]	[illegible]	
[illegible]		[illegible]	[illegible]	325.0	
[illegible]		[illegible]	[illegible]	322.8	
[illegible]		[illegible]	[illegible]	322.8	
[illegible]		[illegible]	[illegible]	326.5	
[illegible]		2-16-65	[illegible]	326.5	
[illegible]		[illegible]	[illegible]	329.3	
[illegible]		4-22-65	[illegible]	329.3	
[illegible]		6-17-65	[illegible]	329.0	
[illegible]		6-17-65	[illegible]	329.0	
[illegible]		[illegible]	[illegible]	[illegible]	
[illegible]	[illegible]	7-14-64	[illegible]	[illegible]	[illegible]
[illegible]		7-14-64	[illegible]	335.6	
[illegible]		10-15-64	[illegible]	329.4	
[illegible]		10-15-64	[illegible]	329.4	
[illegible]		12-14-64	[illegible]	326.1	
[illegible]		12-14-64	[illegible]	[illegible]	
[illegible]		2-16-65	[illegible]	331.1	
[illegible]		2-16-65	[illegible]	331.1	
[illegible]		4-22-65	[illegible]	332.8	
[illegible]		4-22-65	[illegible]	[illegible]	
[illegible]		6-17-65	[illegible]	[illegible]	
[illegible]		[illegible]	30.2	[illegible]	
[illegible]	[illegible]	7-14-64	30.9	337.2	5121
[illegible]		7-14-64	30.9	337.2	
[illegible]		10-15-64	38.5	329.6	
[illegible]		10-15-64	38.5	329.6	
[illegible]		12-14-64	40.1	328.0	
[illegible]		12-14-64	40.1	328.0	
[illegible]		[illegible]	35.4	[illegible]	
[illegible]		2-16-65	35.4	[illegible]	
[illegible]		4-22-65	[illegible]	334.5	
[illegible]		4-22-65	33.6	334.5	
[illegible]		6-17-65	30.9	[illegible]	
[illegible]		6-17-65	30.9	[illegible]	
[illegible]	[illegible]	[illegible]	[illegible]	[illegible]	[illegible]
[illegible]		[illegible]	[illegible]	[illegible]	
[illegible]		[illegible]	[illegible]	[illegible]	
[illegible]		[illegible]	[illegible]	335.0	
[illegible]		[illegible]	[illegible]	331.6	
[illegible]		12-14-64	[illegible]	331.6	
[illegible]		2-16-65	[illegible]	[illegible]	
[illegible]		2-16-65	[illegible]	329.1	
[illegible]		4-22-65	[illegible]	336.6	
[illegible]		4-22-65	[illegible]	336.6	
[illegible]		6-17-65	[illegible]	342.3	
[illegible]		6-17-65	[illegible]	342.3	
03N/20W-03D01 S	[illegible]	7-27-64	[illegible]	[illegible]	[illegible]
[illegible]		8-24-64	[illegible]	[illegible]	
[illegible]		9-29-64	[illegible]	328.1	
[illegible]		10-27-64	[illegible]	323.1	
[illegible]		11-23-64	[illegible]	327.6	
[illegible]		12-29-64	[illegible]	334.3	
[illegible]		1-26-65	[illegible]	[illegible]	
[illegible]		2-24-65	[illegible]	336.1	
[illegible]		3-29-65	[illegible]	330.3	
[illegible]		[illegible]	[illegible]	336.1	
[illegible]		5-24-65	[illegible]	335.5	
[illegible]		6-28-65	[illegible]	331.1	
[illegible]	[illegible]	8-31-64	[illegible]	316.7	5121
[illegible]		11-16-64	[illegible]	[illegible]	
[illegible]		1-12-65	[illegible]	[illegible]	
[illegible]		2-19-65	[illegible]	297.	
[illegible]		4-23-65	[illegible]	325.	
[illegible]		6-16-65	[illegible]	320.	
[illegible]	[illegible]	[illegible]	[illegible]	[illegible]	[illegible]
[illegible]		7-14-64	[illegible]	[illegible]	
[illegible]		10-15-64	[illegible]	[illegible]	
[illegible]		10-15-64	36.8*	321.	
[illegible]		12-14-64	40.1P	317.	
[illegible]		12-14-64	40.1P	317.	
[illegible]		2-16-65	36.1P	321.	
[illegible]		2-16-65	[illegible]	[illegible]	
[illegible]		4-22-65	29.9	327.	
[illegible]		4-22-65	29.9	327.	
[illegible]		6-17-65	31.8	326.	
[illegible]		[illegible]	[illegible]	326.	

* [illegible] ** [illegible] P Pumping measurement A Airline measurement

GROUND WATER LEVELS AT WELLS

State Well Number	Land Surface Elev. in Feet	Date	Depth to Water Below Land Surface in Feet	Water Surface Elev. in Feet	Aquifer
[illegible]	[illegible]	U-03.C0			
[illegible]	353.6	7-14-64	23.6	330.0	5121
		7-14-64	[illegible]	330.0	
		10-15-64	[illegible]	[illegible]	
		10-15-64	41.1P	312.5	
		12-14-64	32.1	321.5	
		12-14-64	32.1	321.5	
		2-16-65	25.4	328.2	
		2-16-65	25.4	328.2	
		4-22-65	21.8	331.8	
		4-22-65	21.8	331.8	
		6-17-65	23.7	329.9	
		6-17-65	23.7	329.9	
[illegible]	352.5	7-14-64	25.7	326.8	5121
		7-14-64	25.7	326.8	
		2-16-65	27.2	325.3	
		2-16-65	27.2	325.3	
		4-22-65	25.9	326.6	
		4-22-65	25.9	326.6	
		6-17-65	36.4P	316.1	
		6-17-65	36.4P	316.1	
[illegible]	341.8	11-27-64	33.1	308.7	5411
		12-29-64	24.5	317.3	
		1-27-65	23.6	[illegible]	
		2-22-65	23.4	318.4	
		3-29-65	25.2	316.6	
		4-28-65	21.6	320.2	
		6-03-65	23.3	318.5	
		6-25-65	23.2	318.6	
[illegible]	[illegible]	7-14-64	20.8	322.8	5121
		7-14-64	20.8	322.8	
		10-15-64	37.9P	305.7	
		10-15-64	37.9P	305.7	
		12-14-64	[illegible]	306.8	
		12-14-64	[illegible]	306.8	
		2-16-65	21.8	321.8	
		2-16-65	21.8	321.8	
		4-22-65	22.0	321.6	
		4-22-65	22.0	321.6	
		6-17-65	36.2P	307.4	
		6-17-65	[illegible]	307.4	
[illegible]	[illegible]	7-14-64	4.9	310.7	5121
		7-14-64	[illegible]	310.7	
		2-16-65	[illegible]	309.9	
		2-16-65	5.7	309.9	
		4-22-65	3.4	312.2	
		4-22-65	[illegible]	312.2	
[illegible]	[illegible]	9-01-64	143.3*	269.4	5121
		11-16-64	124.0	288.7	
		1-12-65	111.5	301.2	
		2-19-65	131.0*	[illegible]	
		4-23-65	110.5	302.2	
		6-18-65	[illegible]*	276.7	
[illegible]	[illegible]	9-01-64	138.8P	[illegible]	5121
		11-16-64	[illegible]	284.6	
		1-12-65	108.8	300.8	
		2-19-65	130.8P	[illegible]	
		4-23-65	111.4	[illegible]	
		6-18-65	138.2P	271.4	
[illegible]	[illegible]	9-01-64	120.4P	283.7	5121
		11-16-64	107.4	296.7	
		1-12-65	101.4	[illegible]	
		2-19-65	103.4	[illegible]	
		4-23-65	103.4	300.7	
		6-18-65	[illegible]	298.3	
[illegible]	[illegible]	9-01-64	162.5P	[illegible]	5121
		11-16-64	[illegible]	291.9	
		1-12-65	[illegible]	[illegible]	
		2-18-65	154.4P	283.4	
		4-23-65	136.7	301.1	
		6-18-65	146.6	291.2	
[illegible]	[illegible]	9-01-64	137.0P	261.4	5121
		11-16-64	[illegible]	290.9	
		1-12-65	[illegible]	298.6	
		2-19-65	120.5P	277.9	
		4-23-65	[illegible]	296.4	
		6-18-65	[illegible]	274.9	
[illegible]	[illegible]	7-27-64	116.9	292.0	5121
		8-24-64	118.9	290.0	
		[illegible]			

State Well Number	Land Surface Elev. in Feet	Date	Depth to Water Below Land Surface in Feet	Water Surface Elev. in Feet	Aquifer
[illegible]	[illegible]	U-03.C0			
03N/20W-06G01 S	408.9	9-29-64	119.9	289.0	5121
		10-27-64	120.9	288.0	
		11-23-64	117.4	291.5	
		12-29-64	113.9	295.0	
		1-26-65	113.9	295.0	
		2-24-65	114.9	294.0	
		3-29-65	115.4	[illegible]	
		4-26-65	113.9	295.0	
		5-24-65	113.9	295.0	
		6-28-65	110.9	[illegible]	
[illegible]	307.5	9-01-64	19.1	288.4	5121
		11-16-64	11.6	295.9	
		1-12-65	10.4	297.1	
		2-18-65	24.6P	282.9	
		4-23-65	13.1	294.4	
		6-18-65	15.4	292.1	
03N/20W-08A01 S	319.6	7-29-64	17.3	302.3	[illegible]
		8-26-64	[illegible]	302.1	
		9-26-64	18.4	301.2	
		11-02-64	18.8	300.8	
		11-27-64	17.8	301.8	
		12-29-64	15.5	304.1	
		1-27-65	13.8	305.8	
		2-22-65	14.1	305.5	
		4-07-65	14.3	305.3	
		4-28-65	12.1	307.5	
		6-03-65	15.4	304.2	
		6-25-65	16.8	302.8	
[illegible]	301.7	7-21-64	5.5	296.2	5121
		8-25-64	5.7	296.0	
		10-07-64	6.3	295.4	
		10-30-64	5.5	[illegible]	
		12-01-64	5.7	296.0	
		12-29-64	3.9	[illegible]	
		1-29-65	[illegible]	298.8	
		2-26-65	2.9	298.8	
		4-07-65	2.8	[illegible]	
		4-29-65	[illegible]	299.1	
03N/20W-09G01 S	333.6	7-14-64	23.5	[illegible]	5121
		7-14-64	23.5	310.1	
		[illegible]	26.9	306.7	
		10-15-64	26.9	306.7	
		12-14-64	28.7	304.9	
		12-14-64	[illegible]	304.9	
		2-16-65	24.9	[illegible]	
		2-16-65	24.9	308.7	
		4-22-65	22.2	311.4	
		4-22-65	22.2	311.4	
		6-17-65	21.1	[illegible]	
		6-17-65	21.1	312.5	
[illegible]	336.3	7-14-64	[illegible]	[illegible]	5121
		7-14-64	[illegible]	317.8	
		10-15-64	29.0*	307.3	
		[illegible]	29.0*	307.3	
		12-14-64	[illegible]	311.6	
		12-14-64	[illegible]	311.6	
		2-16-65	20.2	[illegible]	
		2-16-65	20.2	316.1	
		4-22-65	19.0	317.3	
		4-22-65	19.0	317.3	
		6-17-65	20.3	316.0	
		6-17-65	20.3	316.0	
[illegible]	424.1	7-14-64	51.4P	372.7	5121
		7-14-64	[illegible]	372.7	
[illegible]	397.4	7-14-64	68.3P	329.1	5121
		[illegible]	68.3P	[illegible]	
		10-15-64	79.8	317.6	
		10-15-64	[illegible]	317.6	
		12-14-64	[illegible]	314.8	
		12-14-64	[illegible]	314.8	
		2-16-65	66.6	330.8	
		2-16-65	66.6	330.8	
		4-22-65	67.3	330.1	
		4-22-65	67.3	330.1	
		6-17-65	[illegible]	331.1	
		6-17-65	66.3	331.1	
[illegible]	387.1	7-14-64	56.0	333.1	5121
		7-14-64	56.0	333.1	
		10-15-64	62.7	326.4	
		[illegible]			

* Questionable measurement

** Approximate [illegible]

[illegible]

[illegible]

TABLE G-2

GROUND WATER LEVELS AT WELLS

SANTA CLARA-CALLEGUAS HYDRO UNIT U-03.00

SESPE HYDRO SUBUNIT U-03.C0
FILLMORE HYDRO SUBAREA U-03.C1

State Well Number	G.S. Elev. in Feet	Date	Dist. G.S. to Water Surface in Feet	Water Surface Elev. in Feet	Agency Supplying Data
[illegible]	389.1	(CONT.)			
		10-15-64	62.7	326.4	5121
		12-14-64	61.9	327.2	
		12-14-64	61.9	327.2	
		2-16-65	[illegible]	[illegible]	
		2-16-65	57.9	331.2	
		4-22-65	57.1	332.0	
		4-22-65	57.1	332.0	
		6-17-65	56.7	332.4	
		6-17-65	56.7	332.4	
[illegible]	389.0	7-21-64	57.2	331.8	5121
		8-25-64	[illegible]	332.1	
		10-07-64	[illegible]	329.6	
		10-30-64	[illegible]	328.8	
		12-01-64	60.8	328.2	
		12-29-64	61.1	327.9	
		1-29-65	58.7	330.3	
		2-26-65	58.7	330.3	
		4-07-65	60.0	329.0	
		4-29-65	57.9	331.1	
		5-27-65	56.7	332.3	
		6-29-65	58.0	331.0	
03N/21W-01K01 S	[illegible]	5-13-65	[illegible]	274.7	5121
03N/21W-01N01 S	320.3	9-01-64	85.4	234.9	5121
		11-18-64	64.9	255.4	
		1-13-65	45.4	274.9	
		3-02-65	65.4P	254.9	
		5-13-65	77.4P	242.9	
		6-22-65	61.4	258.9	
[illegible]	303.3	9-01-64	44.0	259.3	5121
		11-18-64	43.2	260.1	
		1-13-65	35.7	267.6	
		3-02-65	58.7P	244.6	
		5-13-65	35.0	268.3	
		6-22-65	48.0P	255.3	
[illegible]	277.0	7-03-64	9.6	269.4	5411
		7-10-64	9.8	269.2	
		7-24-64	9.8	269.2	
		8-07-64	10.4	268.6	
		8-20-64	10.6	268.4	
		9-09-64	11.0	268.0	
		9-25-64	[illegible]	267.8	
		10-08-64	11.2	[illegible]	
		10-24-64	11.4	267.6	
		11-07-64	11.4	267.6	
		11-21-64	[illegible]	269.2	
		12-12-64	9.3	269.7	
		12-27-64	9.5	269.5	
		[illegible]-11-65	14.0	265.0	
		1-24-65	8.7	270.3	
		[illegible]-65	8.4	270.6	
		2-21-65	7.8	271.2	
		3-07-65	[illegible]	[illegible]	
		3-21-65	8.2	270.8	
		4-11-65	7.4	271.6	
		4-25-65	7.3	271.7	
		5-10-65	7.2	271.8	
		5-23-65	[illegible]	271.5	
		6-12-65	8.1	270.9	
		6-29-65	8.5	[illegible]	
[illegible]	454.7	10-06-64	71.1	383.6	5121
		10-30-64	69.1	385.6	
		12-01-64	69.1	385.6	
		12-29-64	69.1	385.6	
		1-28-65	[illegible]	386.1	
		4-06-65	[illegible]	385.6	
		4-28-65	63.8	390.9	
[illegible]	[illegible]	7-02-64	56.8A	391.7	5121
		11-23-64	66.8A	381.7	
		1-14-65	66.8A	381.7	
		2-25-65	[illegible]	380.7	
		4-22-65	[illegible]	384.7	
		6-08-65	[illegible]	384.7	
[illegible]	455.6	7-02-64	[illegible]	419.2	5121
		11-20-64	[illegible]	408.6	
		1-14-65	46.4	409.0	
		2-25-65	48.6	406.8	
		4-21-65	[illegible]	[illegible]	
		6-08-65	45.8	409.6	

SESPE HYDRO SUBUNIT U-03.C0
FILLMORE HYDRO SUBAREA U-03.C1

State Well Number	G.S. Elev. in Feet	Date	Dist. G.S. to Water Surface in Feet	Water Surface Elev. in Feet	Agency Supplying Data
04N/19W-30D01 S	437.6	11-24-64	65.2	372.4	5121
		1-19-65	63.9	373.7	
		6-08-65	60.2	377.4	
[illegible]	447.6	7-07-64	82.8	364.8	5121
		11-24-64	93.8	353.8	
		1-20-65	96.8	350.8	
		3-04-65	98.8	348.8	
		4-23-65	[illegible]	349.8	
		6-10-65	96.8A	350.8	
04N/19W-30P02 S	447.6	11-23-64	73.0	374.6	5121
		1-14-65	[illegible]	375.3	
		4-22-65	[illegible]	380.3	
[illegible]	[illegible]	7-02-64	[illegible]	388.6	5121
		11-23-64	61.7	380.2	
		1-14-65	[illegible]	379.9	
		2-25-65	63.5	378.4	
		4-22-65	58.2	383.7	
		6-08-65	[illegible]	383.1	
[illegible]	[illegible]	11-23-64	44.9	373.4	5121
		1-14-65	[illegible]	374.5	
		2-25-65	44.0	374.3	
		4-22-65	37.8	[illegible]	
[illegible]	411.0	7-28-64	41.3	376.5	5411
		8-26-64	43.9	373.9	
		9-26-64	46.5	371.3	
		10-27-64	51.2	366.6	
		11-27-64	48.5	369.3	
		12-29-64	49.0	368.8	
		1-27-65	48.4	369.4	
		2-22-65	50.8	367.0	
		3-29-65	50.3	367.5	
		4-29-65	43.0	374.8	
		5-31-65	44.0	373.8	
		6-25-65	45.9	371.9	
04N/19W-31L01 S	431.0	7-07-64	46.4	385.4	5121
		11-24-64	53.0	378.8	
		1-20-65	55.0	376.8	
		3-04-65	56.0	375.8	
		4-23-65	53.2	[illegible]	
		6-10-65	52.6	379.2	
[illegible]	[illegible]	[illegible]-64	70.6	[illegible]	5121
		12-01-64	71.9	351.6	
		12-29-64	71.6	351.9	
		1-29-65	70.4	353.1	
		4-07-65	[illegible]	352.5	
		4-29-65	69.5	[illegible]	
		6-29-65	69.8	353.7	
[illegible]	454.2	7-07-64	94.8	363.4	5121
		11-24-64	106.8	351.4	
		1-20-65	110.3	[illegible]	
		3-04-65	110.6	347.6	
		4-23-65	110.3	347.9	
		[illegible]-65	108.8	349.4	
[illegible]	467.0	7-10-64	[illegible]	431.1	5411
		7-24-64	[illegible]	429.7	
		8-07-64	40.1	427.5	
		8-21-64	43.4	424.2	
		9-09-64	45.6	422.0	
		9-25-64	47.0	420.6	
		10-08-64	49.8	417.8	
		10-24-64	50.1	417.5	
		11-07-64	[illegible]	417.6	
		11-21-64	48.6	419.0	
		12-12-64	50.4	417.2	
		12-27-64	49.4	418.2	
		[illegible]-65	[illegible]	421.9	
		1-24-65	45.2	422.4	
		2-06-65	44.8	422.8	
		2-21-65	46.4	421.2	
		3-07-65	48.7	418.9	
		3-21-65	49.3	418.3	
		4-11-65	47.4	420.2	
		4-25-65	45.0	422.6	
		5-10-65	42.4	425.2	
		5-23-65	45.3	422.3	
		6-12-65	46.8	420.8	
		6-29-65	[illegible]	419.1	

* Electrical measurement

** Approximate ground surface elevation

P Pumping measurement

A A-gauge measurement

TABLE C-2

GROUND WATER LEVELS AT WELLS

State Well Number	G.S. Elev. in Feet	Date	Dist. G.S. to Water Surface in Feet	Water Surface Elev. in Feet	Agency Supplying Data
SANTA CLARA-CALLEGUAS HYDRO UNIT					
SEPRE HYDRO SUBUNIT					U-03-C0
FILLMORE HYDRO SUBAREA				U-03-C1	
04N/19W-32B01 S	456.0	11-20-64	41.3	417.3	5121
		1-14-65	39.8	418.8	
		4-21-65	40.3	418.3	
04N/19W-32F02 S	451.7	7-07-64	46.8	405.9	5121
		11-24-64	56.6	395.1	
		1-20-65	55.2	396.5	
		3-04-65	66.8	384.9	
		4-23-65	53.7	398.0	
		6-10-65	61.8	389.9	
04N/19W-32G01 S	457.0	3-04-65	103.6P	353.4	5121
		4-23-65	37.1	419.9	
		6-10-65	102.6P	354.4	
04N/19W-32J01 S	461.8	7-21-64	56.8P	405.0	5121
		8-25-64	35.8A	426.0	
		10-07-64	70.8P	391.0	
		10-30-64	39.8A	422.0	
		12-01-64	40.8A	421.0	
		12-29-64	41.8A	420.0	
		1-29-65	38.8A	423.0	
		3-02-65	39.8A	422.0	
		4-07-65	40.8A	421.0	
		4-29-65	38.8A	423.0	
		5-26-65	38.8A	423.0	
		6-29-65	41.8A	420.0	
04N/19W-32J02 S	466.6	7-07-64	42.8P	423.8	5121
		11-24-64	45.0	421.6	
		1-20-65	45.3	421.3	
		3-04-65	55.8P	410.8	
		4-23-65	44.1	422.5	
		6-10-65	57.8P	408.8	
04N/19W-32[illegible] S	448.0**	10-07-64	64.0	384.0	5121
		10-30-64	60.0	388.0	
		12-01-64	55.0	393.0	
		12-29-64	56.5	391.5	
		1-29-65	53.3	394.7	
		3-02-65	96.5P	351.5	
		4-07-65	54.8	393.2	
		4-29-65	47.1	398.9	
04N/19W-32Q02 S	455.3	7-07-64	32.4	422.9	5121
		11-24-64	38.8	416.5	
		1-20-65	40.2	415.1	
		3-04-65	39.6	415.7	
		4-23-65	41.2	414.1	
		6-10-65	38.7	416.4	
04N/19W-33D01 S	473.6	7-21-64	39.4	434.2	5121
		8-25-64	43.8	429.8	
		10-06-64	48.4	425.2	
		10-30-64	52.8	421.8	
		12-01-64	47.5	426.5	
		12-29-64	49.8	423.8	
		1-28-65	50.0	423.6	
		2-26-65	48.8	424.8	
		4-06-65	50.6	423.0	
		4-28-65	47.0	426.6	
		6-29-65	51.0	422.6	
04N/19W-33D03 S	474.3	7-21-64	91.9P	382.4	5121
		8-25-64	98.9P	375.4	
		10-06-64	105.9P	368.4	
		10-30-64	106.9P	367.4	
		12-01-64	110.9P	363.4	
		12-29-64	109.9P	364.4	
		2-26-65	107.2P	367.1	
		4-06-65	110.9P	363.4	
		4-28-65	107.9P	366.4	
		5-27-65	104.9P	369.4	
		6-29-65	110.9P	363.4	
04N/19W-33D04 S	474.3	7-21-64	96.8P	377.5	5121
		8-25-64	106.8P	367.5	
		10-06-64	115.8P	358.5	
		10-30-64	113.8P	360.5	
		1-28-65	110.8P	363.5	
		2-26-65	112.4P	362.0	
		4-28-65	114.8P	359.5	
		5-27-65	110.8P	363.5	
04N/19W-33M01 S	475.3	7-07-64	43.5	432.3	5121
		11-24-64	53.5	421.8	
		1-20-65	52.3	423.3	
		3-04-65	55.3	420.3	
		(CONT.)			

State Well Number	G.S. Elev. in Feet	Date	Dist. G.S. to Water Surface in Feet	Water Surface Elev. in Feet	Agency Supplying Data
SEPRE HYDRO SUBUNIT					U-03-C0
FILLMORE HYDRO SUBAREA				U-03-C1	
04N/19W-33M05 S	475.3	4-23-65	51.5	423.8	5121
		6-10-65	55.4	419.9	
04N/20W-25[illegible] S	540.[illegible]	8-31-64	202.2P	337.8	5121
		11-16-64	182.7	357.3	
		1-12-65	172.2	367.8	
		2-19-65	179.2	360.8	
		4-23-65	166.2	373.8	
		6-18-65	181.2P	358.8	
04N/20W-23N01 S	549.5	8-31-64	209.9P	339.6	5121
		11-16-64	207.9P	341.6	
		1-12-65	204.9*	344.6	
		2-19-65	205.9P	343.6	
		4-23-65	181.9	367.6	
		6-18-65	195.9P	353.6	
04N/20W-23N02 S	512.8	7-02-64	141.9	370.9	5121
		11-24-64	145.9	366.9	
		1-19-65	142.9	369.9	
		3-03-65	145.7	367.1	
		4-22-65	140.9	371.9	
		6-08-65	140.2	372.6	
04N/20W-25K01 S	437.9	11-24-64	68.6	369.3	5121
		1-19-65	66.6	371.3	
		2-25-65	66.3	371.6	
		4-22-65	63.8	374.1	
		6-08-65	62.4	375.5	
04N/20W-25K02 S	442.[illegible]	7-02-64	46.8	377.1	5121
		11-23-64	56.5	367.4	
		1-14-65	55.2	368.7	
		2-25-65	53.2	370.7	
		4-22-65	50.6	373.[illegible]	
04N/20W-25N03	408.3	11-23-64	42.6	365.7	5121
		1-19-65	39.6	368.7	
		4-22-65	36.2	372.1	
		6-08-65	39.5P	368.8	
04N/20W-25P01 S	416.8	11-23-64	51.6	364.4	5121
		1-19-65	46.6	369.4	
		2-25-65	45.8	370.2	
		4-22-65	42.4	373.6	
		6-08-65	53.6P	362.4	
04N/20W-[illegible] S	411.6	7-02-64	34.2	376.8	5121
		11-23-64	43.2	367.8	
		1-14-65	41.[illegible]	369.8	
		4-22-65	37.2	373.8	
		6-08-65	36.4	374.6	
04N/20W-26A02 S	43[illegible].7	7-27-64	73.9P	356.8	5121
		8-24-64	68.[illegible]	362.[illegible]	
		9-29-64	77.7P	353.0	
		10-27-64	80.2*	350.5	
		11-23-64	75.2	355.5	
		12-29-64	62.0	368.7	
		1-27-65	59.7	371.0	
		2-24-65	66.4P	364.3	
		3-29-65	64.5	366.[illegible]	
		4-26-65	55.[illegible]	374.[illegible]	
		5-24-65	68.2*	362.5	
		6-28-65	68.6*	362.1	
04N/20W-26B02 S	47[illegible].6	8-31-64	108.3	364.7	5121
		11-16-64	95.0	378.0	
		1-12-65	93.8	379.2	
		2-19-65	95.0	378.0	
		4-23-65	91.6	381.4	
04N/20W-26C[illegible] S	504.5	8-31-64	161.1	343.4	5121
		11-16-64	151.1	353.4	
		1-12-65	148.1	356.4	
		4-23-65	137.1	367.4	
		6-18-65	147.6	356.9	
04N/20W-26D01 S	5[illegible]8.6	8-31-64	171.8P	346.8	5121
		11-16-64	168.8P	349.8	
		1-12-65	171.8	346.8	
		2-19-65	182.8P	[illegible]	
		4-23-65	168.1	370.5	
		6-18-65	178.8P	359.8	
04N/20W-26F01 S	48[illegible]	8-31-64	129.4*	352.8	5121
		11-16-64	121.4	360.8	
		(CONT.)			

* Questionable measurement

** Approximate ground surface elevation

P Pumping measurement

A Air gage measurement

GROUND WATER LEVELS AT WELLS

[illegible]

[illegible]

[illegible]

State Well Number	R.P. Elev. Feet	Date	Dist. G.S. to Water Surface in Feet	Water Surface Elev. in Feet	Agency Supplying Data
[illegible]	[illegible]	1-12-65	115.2	[illegible]	[illegible]
		2-19-65	[illegible]	364.0	
		[illegible]	115.7	366.5	
		[illegible]	[illegible]	363.0	
[illegible]	[illegible]	[illegible]	50.7	373.3	[illegible]
		[illegible]	61.5	362.5	
		1-19-65	55.1	[illegible]	
		4-22-65	54.5	[illegible]	
[illegible]	[illegible]	[illegible]	[illegible]	368.1	[illegible]
		[illegible]	62.6	365.2	
		[illegible]	65.9	362.1	
		10-27-64	65.2	362.8	
		[illegible]	65.3	[illegible]	
		12-29-64	64.1	363.9	
		1-27-65	[illegible]	368.7	
		2-21-65	[illegible]	368.9	
		3-29-65	[illegible]	[illegible]	
		4-28-65	[illegible]	[illegible]	
		5-31-65	[illegible]	[illegible]	
		6-25-65	[illegible]	370.5	
[illegible]	[illegible]	[illegible]	[illegible]	363.2	[illegible]
		[illegible]	[illegible]	359.2	
		[illegible]	161.8	365.5	
		2-19-65	160.4	366.9	
		4-23-65	156.1	369.2	
		[illegible]	161.7	365.6	
[illegible]	[illegible]	[illegible]	[illegible]	[illegible]	[illegible]
		[illegible]	[illegible]	[illegible]	
		[illegible]	[illegible]	[illegible]	
		2-18-65	324.2	434.5	
		4-23-65	324.9	[illegible]	
		6-18-65	325.2	433.8	
[illegible]	520.0**	11-09-64	240.0	[illegible]	[illegible]
		1-12-65	231.0	289.0	
		2-19-65	265.5P	[illegible]	
		4-23-65	237.0	283.0	
		6-18-65	[illegible]	254.0	
[illegible]	[illegible]	9-01-64	303.5P	310.5	[illegible]
		[illegible]	279.5	334.5	
		1-12-65	275.5	[illegible]	
		2-19-65	[illegible]	328.5	
		4-23-65	274.5	339.5	
		6-18-65	[illegible]	334.7	
[illegible]	[illegible]	11-09-64	244.0P	286.0	5121
		2-19-65	[illegible]	[illegible]	
		4-23-65	[illegible]	[illegible]	
		6-18-65	[illegible]	292.2	
[illegible]	[illegible]	[illegible]	196.1P	[illegible]	[illegible]
		11-16-64	[illegible]	352.3	
		1-12-65	166.1	358.3	
		2-19-65	181.1P	343.3	
		4-23-65	163.3	[illegible]	
[illegible]	[illegible]	8-31-64	[illegible]		[illegible]
		[illegible]	[illegible]		
		1-12-65	[illegible]		
		2-19-65	[illegible]		
		[illegible]	[illegible]	[illegible]	
		6-18-65	[illegible]		
[illegible]	[illegible]	[illegible]	[illegible]		[illegible]
		11-16-64	[illegible]		
		1-12-65	[illegible]		
		2-19-65	[illegible]		
		4-23-65	[illegible]	[illegible]	
		6-18-65	[illegible]		
[illegible]	[illegible]	8-31-64	[illegible]	327.0	5121
		11-16-64	[illegible]	328.5	
		1-12-65	[illegible]	323.9	
		2-19-65	[illegible]	327.1	
		4-23-65	[illegible]	340.0	
		6-18-65	[illegible]	329.3	
[illegible]	[illegible]	7-02-64	[illegible]	370.1	5121
		11-24-64	[illegible]	362.1	
		1-19-65	[illegible]	365.4	
		2-25-65	[illegible]	365.8	
		4-22-65	[illegible]	368.8	

[illegible]

[illegible] U-03.C1

State Well Number	R.P. Elev. Feet	Date	Dist. G.S. to Water Surface in Feet	Water Surface Elev. in Feet	Agency Supplying Data
04N/20W-35H01 S	385.0	6-08-65	[illegible]	356.6	5121
[illegible]	[illegible]	7-02-64	21.7	368.8	5121
		11-24-64	30.0	[illegible]	
		1-19-65	27.3	363.2	
		2-25-65	[illegible]	363.9	
		4-22-65	[illegible]	367.0	
		6-08-65	[illegible]	367.1	
[illegible]	[illegible]	7-02-64	[illegible]	376.4	5121
		11-23-64	[illegible]	366.7	
		1-19-65	[illegible]	[illegible]	
		2-25-65	[illegible]	[illegible]	
		4-22-65	[illegible]	372.9	
		6-08-65	[illegible]	373.6	
[illegible]	[illegible]	11-24-64	[illegible]	[illegible]	[illegible]
		[illegible]	[illegible]	[illegible]	
		4-22-65	[illegible]	[illegible]	
[illegible]	[illegible]	[illegible]	[illegible]*	357.1	[illegible]
		[illegible]	[illegible]*	357.1	
		[illegible]	[illegible]	343.5	
		[illegible]	[illegible]	343.5	
		[illegible]	72.9P	336.2	
		12-14-64	72.9P	336.2	
		2-16-65	58.9	[illegible]	
		2-16-65	[illegible]	350.2	
		[illegible]	[illegible]	[illegible]	
		[illegible]	[illegible]	350.5	
		[illegible]	[illegible]	[illegible]	
		[illegible]	[illegible]	349.7	
[illegible]	[illegible]	7-14-64	72.6P	[illegible]	[illegible]
		7-14-64	72.6P	[illegible]	
		10-15-64	65.6	345.8	
		[illegible]	65.6	345.8	
		[illegible]	76.2P	335.2	
		[illegible]	76.2P	335.2	
		[illegible]	64.6	346.8	
		2-16-65	64.6	346.8	
		4-22-65	60.6	350.8	
		4-22-65	60.6	[illegible]	
		6-17-65	[illegible]	355.8	
		[illegible]	[illegible]	[illegible]	
04N/20W-36Q04 S	[illegible]	7-14-64	[illegible]	[illegible]	[illegible]
		7-14-64	[illegible]	[illegible]	
		10-15-64	[illegible]	357.7	
		10-15-64	[illegible]	357.7	
		12-14-64	[illegible]	[illegible]	
		12-14-64	[illegible]	359.7	
		2-16-65	[illegible]	[illegible]	
		2-16-65	[illegible]	[illegible]	
		4-22-65	[illegible]	[illegible]	
		4-22-65	[illegible]	366.0	
[illegible]	[illegible]**	7-14-64	[illegible]	[illegible]	[illegible]
		7-14-64	42.5	[illegible]	
		10-15-64	53.2	[illegible]	
		10-15-64	53.2	[illegible]	
		12-14-64	54.0	[illegible]	
		12-14-64	[illegible]	[illegible]	
		2-16-65	[illegible]	[illegible]	
		2-16-65	51.0	[illegible]	
		4-22-65	49.7	365.3	
		4-22-65	[illegible]	[illegible]	
		6-17-65	48.3	366.7	
		6-17-65	48.3	366.7	

* [illegible]

** [illegible]

[illegible]

A [illegible]

TABLE [illegible]

GROUND WATER LEVELS AT WELLS

State Well Number	L S Elev (Feet)	Date	Depth to Water Surface (Feet)	Water Surface Elev (Feet)	Aquifer Supplying Data
SANTA [illegible]					
[illegible]					
[illegible]					
[illegible]	667.[illegible]	[illegible]	[illegible]	483.2	5121
		[illegible]	[illegible]	449.[illegible]	
		[illegible]	[illegible]	[illegible]	
		[illegible]	[illegible]	[illegible]	
		4-21-65	214.2	[illegible]	
		[illegible]	[illegible]	[illegible]	
[illegible]	654.9	7-01-64	[illegible]	455.4	5121
		11-19-64	[illegible]	451.1	
		1-13-65	201.8	[illegible]	
		2-24-65	212.1P	442.8	
		4-20-65	206.7	448.2	
		6-09-65	210.5P	444.4	
[illegible]	676.[illegible]	7-01-64	138.1	538.8	5121
		11-19-64	137.6	[illegible]	
		1-13-65	137.6	539.3	
		2-24-65	138.3	[illegible]	
		4-20-65	140.2	536.7	
		[illegible]	139.1	537.8	
[illegible]	690.5	11-19-64	241.7	448.8	5121
		1-13-65	239.5	451.0	
		2-24-65	254.5P	436.0	
		6-09-65	248.2*	442.3	
[illegible]	661.0	7-01-64	197.3P	463.7	5121
		11-19-64	210.7	450.3	
		1-13-65	206.3	452.7	
		2-24-65	[illegible]	453.0	
		4-20-65	211.2	449.8	
		6-09-65	204.5	456.5	
[illegible]	729.9	7-01-64	144.7	585.2	5121
		11-19-64	[illegible]	[illegible]	
		1-13-65	141.8	588.1	
		2-24-65	141.0	588.9	
		4-20-65	142.5	587.4	
		6-09-65	142.4	587.5	
[illegible]	[illegible]	7-28-64	159.0	554.0	5411
		8-26-64	154.8	558.2	
		9-26-64	158.1	554.9	
		11-01-64	141.7	571.3	
		[illegible]	135.2	577.8	
		12-29-64	133.1	579.9	
		1-27-65	130.6	[illegible]	
		2-21-65	[illegible]	583.1	
		3-29-65	131.2	581.8	
		4-28-65	131.5	581.5	
		5-31-65	131.0	582.0	
		6-25-65	131.8	581.2	
[illegible]	709.4	7-01-64	141.9	567.5	5121
		11-19-64	142.7	566.7	
		1-13-65	137.4	572.0	
		2-24-65	137.8	571.6	
		4-20-65	138.4	571.0	
		6-09-65	138.0	571.4	
[illegible]	676.7	7-21-64	219.0P	457.7	5121
		10-06-64	231.0P	445.7	
		10-30-64	219.0	457.7	
		12-01-64	222.5	454.2	
		12-29-64	222.7	454.0	
[illegible]	644.2	11-19-64	194.7	449.5	5121
		1-13-65	193.4	450.8	
		2-24-65	199.4P	444.8	
		4-20-65	196.4A	447.8	
		6-09-65	191.4A	452.8	
[illegible]	646.1	[illegible]	127.8	518.3	[illegible]
		11-24-64	126.8	519.3	
		1-19-65	126.2	519.9	
		3-04-65	126.4	519.7	
		4-23-65	125.8	[illegible]	
		6-09-65	125.8	520.3	
[illegible]	[illegible]	7-07-64	127.4	519.4	5121
		11-24-64	129.2	517.6	
		1-19-65	124.8	522.0	
		3-04-65	124.9	[illegible]	
		4-23-65	124.0	522.8	
		6-09-65	123.9	522.9	
[illegible]	642.9	7-07-64	120.7	522.2	5121
		[illegible]			

State Well Number	L S Elev (Feet)	Date	Depth to Water Surface (Feet)	Water Surface Elev (Feet)	Aquifer Supplying Data
[illegible]	[illegible]	[illegible]	[illegible]	[illegible]	[illegible]
		[illegible]	[illegible]	[illegible]	
		3-04-65	121.3	521.6	
		4-03-65	121.6	[illegible]	
		6-09-65	121.6	521.3	
[illegible]	624.7	7-01-64	[illegible]	462.0	5121
		11-19-64	177.1	447.6	
		1-13-65	175.5	449.2	
		2-24-65	177.3	447.4	
		4-21-65	178.3	446.4	
		6-09-65	176.6	448.1	
[illegible]	627.3	7-28-64	172.6	454.7	5411
		8-26-64	172.3	[illegible]	
		9-26-64	185.0	442.3	
		10-27-64	184.3	443.0	
		11-27-64	[illegible]	443.1	
		12-29-64	183.9	443.4	
		1-27-65	177.6	449.7	
		2-21-65	183.2	444.1	
		3-29-65	183.4	443.9	
		4-28-65	181.4	445.9	
		5-31-65	176.3	451.0	
		6-25-65	175.2	452.1	
04N/18W-30G04 S	[illegible]	7-01-64	162.0	460.8	5121
		11-19-64	185.1	437.7	
		1-13-65	173.8	449.0	
		7-24-65	178.3	444.5	
		4-20-65	179.1	443.7	
		6-09-65	174.6	448.2	
[illegible]	626.1	7-01-64	[illegible]	463.5	5121
		11-19-64	186.4	439.7	
		1-13-65	176.0	450.1	
		2-24-65	177.3	[illegible]	
		4-20-65	[illegible]	445.0	
		6-09-65	176.3	449.8	
[illegible]	617.2	8-25-64	162.6	454.6	5121
		10-06-64	167.9	449.3	
		10-30-64	170.6	446.6	
		12-29-64	[illegible]	447.1	
		1-29-65	168.9	448.3	
		4-07-65	172.3	444.9	
		4-29-65	170.1	447.1	
		5-26-65	167.6	449.6	
[illegible]	607.0	7-28-64	132.5*	474.5	5411
		8-26-64	131.6*	[illegible]	
		9-26-64	131.4*	[illegible]	
		10-27-64	131.2*	475.8	
		11-27-64	138.3	468.7	
		12-29-64	131.0	476.1	
		1-27-65	133.2	473.8	
		2-21-65	137.6	469.4	
		3-29-65	143.7*	463.3	
		4-28-65	133.0	474.0	
		5-31-65	133.3*	473.7	
		6-25-65	137.8	[illegible]	
04N/19W-25A01 S	611.4	11-19-64	163.7	447.7	[illegible]
		1-13-65	164.2	447.2	
		2-24-65	173.2	438.2	
		4-21-65	166.2	445.2	
04N/19W-25R01	600.6	11-19-64	158.1	442.5	5121
		1-13-65	153.8	[illegible]	
		2-24-65	156.3	444.3	
		4-21-65	154.8	445.8	
		6-09-65	155.7	444.9	
[illegible]	610.4	7-21-64	158.3	452.1	5121
		10-06-64	175.3P	435.1	
		10-30-64	168.7	441.7	
		12-29-64	169.3	441.1	
		1-29-65	167.7	442.7	
		4-07-65	172.3	438.1	
		4-29-65	169.5	440.9	
		5-26-65	176.3P	434.1	
[illegible]	605.7	11-19-64	158.0	447.7	5121
		[illegible]	167.0	438.7	
		4-21-65	160.0	[illegible]	
		6-09-65	159.2	446.5	

* [illegible]

** [illegible]

[illegible] [illegible]

TABLE C-2

GROUND WATER LEVELS AT WELLS

State Well Number	G S Elev in Feet	Date	Dist G S to Water Surface in Feet	Water Surface Elev in Feet	Agency Supplying Data
SANTA BARBARA-CALLEGUAS HYDRO UNIT					
PIR HYDRO SUBUNIT			-03.00		
PIR HYDRO SUBAREA				-03.01	
04N/19W-25K0 [illegible]	[illegible]	11-19-64	1[illegible]	4[illegible]	5121
		1-13-65	[illegible]	[illegible]	
		[illegible]	1[illegible]	4[illegible]	
		[illegible]	1[illegible]	4[illegible]	
		[illegible]	1[illegible]	4[illegible]	
04N/19W-25L04 S	5[illegible]	8-26-64	1[illegible]	448.1	5411
		9-26-64	[illegible]	441.7	
		11-02-64	[illegible]	447.[illegible]	
		11-27-64	1[illegible]	4[illegible]	
		1[illegible]-64	[illegible]	43[illegible]	
		1-27-65	[illegible]	441.[illegible]	
		4-28-65	[illegible]	4[illegible]	
04N/19W-25M02 [illegible]	5[illegible]	[illegible]	[illegible]	457.4	5121
		[illegible]	[illegible]	447.[illegible]	
		1-19-65	10[illegible]	443.4	
		3-02-65	105.1	442.9	
		4-23-65	[illegible]	44[illegible]	
		[illegible]	10[illegible]	44[illegible]	
04N/19W-26[illegible]	587.1	7-01-64	139.5P	447.6	5121
		11-19-64	137.5P	45[illegible]	
		1-13-65	144.[illegible]	442.[illegible]	
		4-21-65	142.5	444.6	
04N/19W-26P[illegible]	5[illegible]	7-01-64	120.0P	445.0	5121
		11-19-64	125.0	440.0	
		1-13-65	121.4	443.6	
		4-21-65	122.6	442.4	
		6-09-65	124.7	440.3	
04N/19W-26P02 S	[illegible]	7-01-64	[illegible]	445.8	5121
		11-19-64	117.7	442.0	
		1-13-65	114.9	44[illegible]	
		4-21-65	119.8	43[illegible]	
04N/19W-27G01 [illegible]	60[illegible]	11-19-64	167.1	435.6	5121
		1-14-65	167.3	435.4	
		2-25-65	169.4	43[illegible]	
		4-21-65	167.8	436.[illegible]	
04N/19W-27H01 S	53[illegible]	7-21-64	96.6P	442.0	5121
		8-25-64	101.6P	437.0	
		10-06-64	104.6P	434.0	
		10-30-64	100.6	438.0	
		12-01-64	101.6	437.[illegible]	
		12-29-64	102.6	436.0	
		1-29-65	100.6	438.0	
		3-02-65	107.6P	431.0	
		4-07-65	104.6	434.0	
		4-29-65	101.2	437.4	
		6-29-65	107.3	431.3	
04N/19W-2[illegible]01 S	53[illegible]	11-20-64	118.7	41[illegible]	5121
		1-14-65	107.8	42[illegible]	
		2-25-65	108.2	42[illegible]	
		4-21-65	106.7	43[illegible]	
04N/19W-33A[illegible] S	[illegible]	11-20-64	7[illegible]	43[illegible]	5121
		1-14-65	69.7	43[illegible]	
		2-25-65	72.5	42[illegible]	
		4-21-65	70.3	42[illegible]	
		6-08-65	72.[illegible]	42[illegible]	
04N/19W-33E 1 S	47[illegible]	11-24-64	52.5	423.9	5121
		1-20-65	50.6	424.[illegible]	
		4-23-65	49.[illegible]	426.4	
		6-11-65	54.[illegible]	421.4	
04N/19W-33[illegible] S	49[illegible]	7-07-64	55.8	442.6	5121
		11-24-64	58.2	43[illegible]	
		1-19-65	69.2	42[illegible]	
		3-04-65	69.2	429.2	
		4-23-65	69.2	429.2	
		6-11-65	[illegible]	429.4	
04N/19W-33[illegible] S	49[illegible]	7-07-64	53.8P	426.6	5121
		11-24-64	64.8P	415.6	
		1-20-65	56.4	424.0	
		4-23-65	55.5	424.9	
		6-11-65	72.3P	408.1	
04N/19W-33[illegible] S	[illegible]	7-07-64	52.5	447.8	5121
		11-24-64	65.9	434.4	
		1-20-65	65.5	434.8	
		3-04-65	65.9	434.4	
		(CONT.)			

State Well Number	G S Elev in Feet	Date	Dist G S to Water Surface in Feet	Water Surface Elev in Feet	Agency Supplying Data
		(CONT.)			
		4-23-65	66.1	434.2	5121
		6-11-65	[illegible]	43[illegible]	
04N/19W-34B01 S	539.9	7-01-64	99.0	44[illegible]	5121
		4-21-65	106.0	43[illegible]	
04N/19W-34[illegible] S	53[illegible]	7-01-64	90.5	443.5	5121
		11-20-64	101.0	433.0	
		1-14-65	10[illegible]	431.0	
		2-25-65	103.0	431.0	
		4-21-65	101.0	433.0	
		6-08-65	102.3	431.7	
04N/19W-34[illegible]	50[illegible]	7-21-64	61.4	440.3	5121
		8-25-64	66.1	435.6	
		10-06-64	70.3	431.4	
		10-30-64	71.7	430.0	
		12-01-64	71.5	430.2	
		12-29-64	71.[illegible]	42[illegible]	
		1-29-65	69.9	431.8	
		3-02-65	73.2	428.5	
		4-07-65	73.1	428.6	
		4-29-65	69.9	431.8	
		5-26-65	71.4	430.3	
		6-29-65	74.2	427.5	
04N/19W-34D04 S	50[illegible]	11-20-64	77.6	430.9	5121
		1-14-65	78.0	430.5	
		4-21-65	77.0	431.5	
		6-08-65	80.3	428.2	
04N/19W-34D05 S	53[illegible]	7-02-64	85.8	444.5	5121
		10-06-64	100.0P	430.3	
		11-20-64	97.4	432.6	
		1-14-65	97.7	432.6	
		2-25-65	100.0	430.3	
		4-21-65	98.2	432.0	
		6-08-65	103.0P	427.3	
		6-24-65	101.3	429.0	
04N/19W-34J01 S	526.2	7-21-64	77.9	448.3	5121
		8-25-64	87.5P	438.7	
		10-30-64	89.3	436.9	
		12-01-64	99.5P	426.7	
		12-29-64	90.8	435.4	
		1-29-65	89.0	437.2	
		4-07-65	92.2	434.0	
		4-29-65	90.3	435.[illegible]	
04N/19W-34J02 S	528.4	7-07-64	75.0P	453.4	5121
		11-24-64	90.3	438.1	
		1-14-65	99.5	428.9	
		4-23-65	92.0	436.4	
		6-11-65	92.3	436.1	
04N/19W-34K01 S	522.6	7-07-64	74.5	448.3	5121
		10-30-64	87.5	435.0	
		11-24-64	88.1	434.7	
		1-19-65	87.3	435.5	
		3-04-65	89.8	433.0	
		4-23-65	88.5	434.3	
		6-11-65	88.9	433.9	
04N/19W-34M[illegible] S	[illegible]	11-27-64	73.7	427.5	5411
		12-29-64	70.7	430.5	
		1-27-65	69.4	431.8	
		2-21-65	69.8	431.4	
		3-29-65	72.8	428.4	
		4-28-65	69.5	431.7	
		5-31-65	69.3	431.9	
04N/19W-35C01 S	552.1	7-01-64	109.9P	442.2	5121
		11-19-64	110.9	441.2	
		1-13-65	108.4	443.7	
		2-24-65	112.1	440.0	
		4-21-65	112.7	439.4	
04N/19W-35K[illegible] S	549.2	7-21-64	95.5	453.7	5121
		8-25-64	100.3	448.9	
		10-06-64	102.0	447.2	
		10-30-64	101.0	448.2	
		12-01-64	102.2	447.0	
		12-29-64	102.6	446.6	
		1-29-65	102.8	446.4	
		3-02-65	102.4	446.8	
		4-07-65	101.6	447.6	
		4-29-65	101.6	447.6	
		(CONT.)			

* Questionable measurement

** Approximate ground surface elevation

P Pumping measurement

A Air gauge measurement

TABLE C-2

GROUND WATER LEVELS AT WELLS

State Well Number	G S Elev in Feet	Date	Dist G S to Water Surface in Feet	Water Surface Elev in Feet	Agency Supplying Data
SANTA CLARA-CALLEGUAS HYDRO UNIT					
PIRU HYDRO SUBUNIT				U-03.00	
PIRU HYDRO SUBAREA				U-03.01	
		(CONT.)			
04N/19W-35K02 S	545.2	5-26-65	100.7	448.5	5121
		6-22-65	102.1	447.1	
04N/19W-35L01 S	542.2	11-24-64	104.4	437.8	5121
		1-19-65	104.5	437.7	
		3-04-65	103.5	438.7	
		4-23-65	104.4	437.8	
		6-11-65	103.4	438.8	
04N/19W-35L02 S	540.1	7-28-64	89.0	451.1	5411
		8-26-64	95.7	444.4	
		9-26-64	96.8	443.3	
		11-02-64	99.9	440.2	
		11-27-64	100.2	439.9	
		12-29-64	101.7	438.4	
		1-27-65	100.1	440.0	
		2-21-65	102.9	437.2	
		4-28-65	102.2	437.9	
		5-31-65	103.8	436.3	
		6-25-65	103.8	436.3	
04N/19W-36J02 S	415.8	7-14-64	43.9	371.9	5121
		7-14-64	43.9	371.9	
		10-15-64	59.7P	356.1	
		10-15-64	59.7P	356.1	
		12-14-64	55.0	360.8	
		12-14-64	55.0	360.8	
		2-16-65	51.8	364.0	
		2-16-65	51.8	364.0	
		4-22-65	51.1	364.7	
		4-22-65	51.1	364.7	
		6-17-65	53.9	361.9	
		6-17-65	53.9	361.9	
05N/18W-33G02 S	1066.0	7-30-64	32.8	1033.2	5411
		8-26-64	34.8	1031.2	
		9-30-64	33.6*	1032.4	
		10-30-64	34.4	1031.6	
		11-30-64	33.6	1032.4	
		12-30-64	27.2	1038.8	
		1-28-65	26.4	1039.6	
		2-24-65	26.3	1039.7	
		3-30-65	26.5	1039.5	
		4-29-65	26.2	1039.8	
		6-03-65	28.0	1038.0	
		6-28-65	29.3	1036.7	
UPPER PIRU HYDRO SUBAREA				U-03.02	
05N/18W-15P01 S	1042.0	7-13-64	15.1	1026.9	5411
		7-15-64	15.3	1026.7	
		7-17-64	15.6	1026.4	
		7-24-64	16.0	1026.0	
		7-30-64	16.5	1025.5	
		8-26-64	17.9	1024.1	
		9-25-64	19.4	1022.6	
		10-30-64	21.1	1020.9	
		11-30-64	22.3	1019.7	
		12-31-64	14.0	1028.0	
		1-28-65	13.4	1028.6	
		2-24-65	13.2	1028.8	
		3-30-65	13.0	1029.0	
		4-26-65	12.5	1029.5	
		5-29-65	13.1	1028.9	
		6-28-65	13.5	1028.5	
HUNGRY VALLEY HYDRO SUBAREA				U-03.03	
08N/18W-17J01 S	3430.0**	11-04-64	59.0	3371.0	1101
08N/18W-22R01 S	3312.0**	11-04-64	52.8	3259.2	1101
08N/19W-12L01 S	3780.0**	11-04-64	663.6	3116.4	1101
08N/19W-12M01 S	3826.5**	11-04-64	0.5	3826.0	1101
08N/19W-12M02 S	3826.0**	11-04-64	37.5P	3788.5	1101
STAUFFER HYDRO SUBAREA				U-03.04	
07N/21W-03P01 S	5129.0	12-10-64	121.7	5007.3	5121
		(CONT.)			

State Well Number	G S Elev in Feet	Date	Dist G S to Water Surface in Feet	Water Surface Elev in Feet	Agency Supplying Data
PIRU HYDRO SUBUNIT				U-03.04	
07N/21W-[illegible]	5129.0	6-10-65	117.5	5011.5	5121
08N/20W-14L01	5280.0	6-10-65	[illegible]	[illegible]	121
08N/21W-26[illegible]	5050.0	[illegible]	[illegible]	[illegible]	5121
		[illegible]	[illegible]	[illegible]	
08N/21W-29N02 S	5450.0	[illegible]	[illegible]	[illegible]	[illegible]
		[illegible]	[illegible]	[illegible]	
08N/21W-33K01	5146.0	12-10-64	45.6*	5100.4	5121
		6-10-65	[illegible]	5100.7	
08N/21W-35B01	5043.0	12-10-64	45.5	[illegible]	[illegible]
		6-10-65	44.7	[illegible]	
08N/21W-36C01 S	4910.0	12-10-64	25.8	4884.2	5121
08N/21W-36G01	4950.0	12-10-64	39.2	4910.8	5121

* Questionable measurement

** Approximate ground surface elevation

P Pumping measurement

A Air gauge measurement

TABLE C-[illegible]

GROUND WATER LEVELS AT WELLS

SANTA CLARA-CALLE[illegible] UNIT [illegible]

UPPER SANTA CLARA R[illegible] UNIT [illegible]
EASTERN HY[illegible] A U-03.E1

State Well Number	G.S. Elev. in Feet	Date	Dist. G.S. to Water Surface in Feet	Water Surface Elev. in Feet	Agency Supplying Data
[illegible]	[illegible]	11-25-64	52.1	1408.9	1101
[illegible]	[illegible]	11-25-64	28.4	1438.6	1101
[illegible]	[illegible]	11-25-64	14.4	1510.6	1101
[illegible]	[illegible]	[illegible]	[illegible]	[illegible]	1101
[illegible]	[illegible]	11-25-64	747.1	563.4	1101
[illegible]	[illegible]	[illegible]	21.3	1332.3	1101
		9-08-64	18.5	1334.0	
		[illegible]	20.2	1331.7	
		1-11-65	19.6	1332.9	
		3-02-65	20.1	1332.4	
		5-04-65	16.2	1336.3	
[illegible]	1271.5**	11-19-64	125.5	1146.0	1101
[illegible]	1318.0**	11-25-64	110.8	1207.2	1101
[illegible]	[illegible]	11-24-64	106.1	1138.9	1101
[illegible]	[illegible]	11-25-64	123.4	1176.6	1101
[illegible]	[illegible]	[illegible]	151.1	[illegible]	1101
[illegible]	[illegible]	11-24-64	131.4	1141.6	1101
[illegible]	[illegible]	11-24-64	118.4	1181.6	1101
[illegible]	[illegible]	11-25-64	69.4	1318.6	1101
[illegible]	[illegible]	11-25-64	48.2	1351.8	1101
[illegible]	[illegible]	11-25-64	44.6	1332.4	1101
[illegible]	[illegible]	11-25-64	26.9	1373.1	1101
[illegible]	1417.0**	11-25-64	24.9	1392.1	1101
[illegible]	[illegible]	11-25-64	101.5	[illegible]	1101
[illegible]	[illegible]	11-17-64	744.6	[illegible]	1101
[illegible]	[illegible]	11-17-64	[illegible]	[illegible]	1101
[illegible]	[illegible]	11-17-64	89.0	1543.0	1101
[illegible]	[illegible]	11-17-64	70.9	1584.1	1101
[illegible]	[illegible]	11-18-64	663.1	1411.9	1101
[illegible]	[illegible]	11-18-64	67.2	2008.8	1101
[illegible]	[illegible]	[illegible]	56.8	1794.2	1101
[illegible]	[illegible]	11-20-64	63.2	1761.8	1101
[illegible]	[illegible]	11-20-64	138.8	1686.2	1101
[illegible]	[illegible]	[illegible]	76.9	1698.1	1101
[illegible]	[illegible]	11-20-64	55.8	1674.2	1101
[illegible]	[illegible]	11-20-64	[illegible]	1679.1	1101
[illegible]	1482.0**	11-23-64	76.1	1405.9	1101
04N/15W-05C01 S	[illegible]	11-23-64	66.8	1370.2	1101
[illegible]	[illegible]	11-23-64	64.6	1374.4	1101
[illegible]	1412.0**	11-23-64	52.5	1359.5	1101
[illegible]	1374.0**	11-23-64	47.8	1326.2	1101
[illegible]	1420.0**	11-23-64	57.6	1362.4	1101
04N/15W-06K01 S	[illegible]	11-23-64	[illegible]	1353.4	1101
[illegible]	1383.0**	11-23-64	46.9	1336.1	1101
[illegible]	[illegible]	7-25-64	[illegible]	1274.5	1101
		[illegible]	[illegible]	1280.5	
		9-26-64	72.5	1260.5	
		10-27-64	62.5	1290.5	
		11-23-64	62.8	[illegible]	

[illegible] EASTERN HY[illegible] A [illegible]

State Well Number	G.S. Elev. in Feet	Date	Dist. G.S. to Water Surface in Feet	Water Surface Elev. in Feet	Agency Supplying Data
[illegible]	1326.**	7-07-64	101.9	1224.1	1101
		9-08-64	[illegible]	[illegible]	
		[illegible]	101.2	1224.8	
		12-21-64	104.6	1221.4	
		1-11-65	104.2	1221.8	
		3-02-65	105.8	1220.2	
[illegible]	[illegible]	7-07-64	71.0	1619.0	1101
04N/15W-11B02 S	[illegible]	11-20-64	73.5	1629.5	[illegible]
[illegible]	1651.**	7-07-64	53.2	1597.8	1101
		9-08-64	48.7	1602.3	
		11-05-64	53.5	[illegible]	
		1-11-65	[illegible]	[illegible]	
		5-04-65	49.0	1602.0	
[illegible]	1655.**	11-20-64	47.9	1607.1	[illegible]
[illegible]	[illegible]	11-20-64	63.3	1545.7	1101
[illegible]	1621.**	11-20-64	65.3	1555.7	1101
[illegible]	1573.**	7-07-64	73.3	1499.7	1101
		9-08-64	78.6	1494.4	
		11-05-64	[illegible]	1497.1	
		1-11-65	83.8	1489.2	
		3-02-65	85.9	1487.1	
		5-04-65	89.0	1484.0	
[illegible]	1577.**	[illegible]	74.3	1502.7	1101
		9-08-64	81.5	1495.5	
		[illegible]	[illegible]	1492.1	
		11-18-64	85.0	1492.0	
04N/15W-13P03 S	1573.**	11-18-64	732.6	840.4	1101
[illegible]	1575.**	7-07-64	77.2	1497.8	1101
		9-08-64	78.7	1496.3	
		11-05-64	81.5	1493.5	
		1-11-65	84.2	[illegible]	
		3-02-65	86.2	1488.8	
		5-04-65	89.0	1486.0	
[illegible]	1590.**	11-18-64	71.9	1518.1	1101
[illegible]	[illegible]	[illegible]	74.4	1517.6	1101
[illegible]	[illegible]	11-18-64	77.9	1480.1	1101
04N/15W-14R01 S	[illegible]	11-18-64	81.0	1473.0	1101
04N/15W-15A01 S	1600.0**	11-20-64	77.8	1522.2	1101
[illegible]	1575.0**	11-20-64	66.7	1508.3	1101
[illegible]	[illegible]	11-20-64	66.1	1506.9	1101
[illegible]	1535.0**	11-20-64	79.8	1455.2	1101
[illegible]	1525.0**	11-20-64	[illegible]	1409.8	1101
[illegible]	1505.**	11-20-64	93.3	1411.7	1101
[illegible]	1377.0**	11-20-64	83.2	1293.8	1101
[illegible]	1275.0**	11-23-64	24.3	1250.7	1101
[illegible]	[illegible]	11-23-64	106.0	1184.0	1101
[illegible]	1286.0**	11-23-64	722.4	563.6	1101
[illegible]	1275.0**	11-23-64	89.6	1185.4	1101
04N/15W-20D01 S	[illegible]	11-20-64	109.5	1208.5	1101
[illegible]	1348.0**	9-08-64	[illegible]	1233.0	1101
		11-05-64	116.2	1231.8	
		[illegible]	116.8	1231.2	
		3-02-65	117.0	1231.0	
		5-04-65	117.4	1230.6	
[illegible]	1370.**	11-20-64	51.5	1318.5	1101
[illegible]	1387.**	11-20-64	84.7	1302.8	1101
[illegible]	1460.5**	11-20-64	102.8	1357.7	[illegible]

* [illegible]

** [illegible]

‡ [illegible]

A [illegible]

GROUND WATER LEVELS AT WELLS

Well Number	Elev. Land	Date	Water Level in Feet	Water Level Elev.	Agency
[illegible]	[illegible]	[illegible]	89.3	1351.7	1101
[illegible]	[illegible]	[illegible]	73.3	[illegible]	[illegible]
[illegible]	[illegible]	11-20-64	73.9	[illegible]	1101
[illegible]	1393.0	11-20-64	76.9	1316.1	1101
[illegible]	[illegible]	11-20-64	74.2	1339.8	1101
[illegible]	1457.0**	11-20-64	73.4	1383.6	1101
[illegible]	[illegible]	11-20-64	[illegible]	1416.6	1101
[illegible] S	[illegible]	11-20-64	63.3	1400.7	1101
[illegible]	1484.8**	11-20-64	[illegible]	751.2	1101
[illegible] S	1530.0**	11-18-64	66.7	1463.3	1101
[illegible]	[illegible]	11-18-64	59.3	1470.7	[illegible]
[illegible]	[illegible]	11-18-64	71.4	1462.6	1101
[illegible]	1515.0**	11-18-64	69.1	1445.9	[illegible]
[illegible] S	[illegible]	11-18-64	[illegible]	1458.1	1101
[illegible]	[illegible]	11-18-64	[illegible]	1466.8	1101
[illegible] S	[illegible]	11-18-64	92.1	1477.9	1101
[illegible]	[illegible]	11-18-64	92.1	1495.9	[illegible]
[illegible]	[illegible]	11-18-64	754.1	[illegible]	1101
[illegible] S	[illegible]	11-18-64	95.9	1582.1	1101
		1-11-65	[illegible]	1589.4	
		3-02-65	[illegible]	1567.3	
		5-04-65	92.7	1585.3	
[illegible]	[illegible]	7-07-64	36.7	1649.3	1101
		9-08-64	38.2	1647.8	
		11-05-64	37.6	1648.4	
		1-11-65	38.7	1647.3	
		3-02-65	37.6	1648.4	
		5-04-65	36.0	1650.0	
[illegible]	[illegible]	11-18-64	111.1	1603.9	1101
[illegible]	[illegible]	11-25-64	19.8	1486.7	1101
[illegible]	1375.0**	11-25-64	52.4	1322.6	1101
[illegible]	1385.8**	7-07-64	47.7	1338.1	1101
		9-08-64	46.3	1339.5	
		11-05-64	44.1	1341.7	
		1-11-65	45.0	1340.8	
		3-02-65	45.1	1340.7	
		5-04-65	42.6	1343.2	
[illegible]	1779.0**	11-18-64	73.6	1705.4	1101
[illegible]	[illegible]	11-18-64	94.6	1717.9	1101
[illegible] S	[illegible]	11-18-64	88.5	1711.5	1101
[illegible] S	1835.0**	11-18-64	95.9	1739.1	1101
[illegible] S	1776.0**	11-18-64	42.4	1733.6	1101
[illegible]	1770.0**	11-18-64	87.1	1682.9	1101
[illegible]	[illegible]	11-18-64	[illegible]	1746.4	1101
[illegible]	[illegible]	11-18-64	[illegible]	1738.5	1101
[illegible] S	2075.0**	11-18-64	43.8	2031.2	1101
[illegible] S	1377.0**	11-23-64	75.1	1301.9	1101
[illegible]	1333.0**	11-23-64	[illegible]	1296.4	1101
[illegible] S	1329.0**	11-23-64	90.0	1239.0	1101
[illegible]	1330.0**	11-23-64	85.2	1244.8	1101
[illegible] S	1218.4	[illegible]	64.0	[illegible]	1101

Well Number	Elev. Land	Date	Water Level in Feet	Water Level Elev.	Agency
[illegible]				U-03.E0	
[illegible]				U-03.E1	
[illegible]	1218.4	8-25-64	[illegible]	[illegible]	1101
		9-27-64	[illegible]	[illegible]	
		[illegible]	[illegible]	1184.4	
		[illegible]	[illegible]	1129.4	
		12-21-64	89.3P	1129.4	
[illegible]	1063.0**	12-02-64	50.8	1012.2	1101
04N/16W-[illegible]7D01	1027.0	7-25-64	40.2P	[illegible]	1101
04N/16W-09H01	1158.0**	7-25-64	65.0	1093.0	1101
[illegible]	1155.0**	8-25-64	87.5P	1067.5	1101
		9-26-64	71.5	[illegible]	
		11-26-64	[illegible]	1068.5	
		12-21-64	87.5P	1067.5	
[illegible]	1030.2	7-01-64	44.7P	985.5	1101
		8-01-64	33.7	[illegible]	
		9-01-64	56.7P	973.5	
		10-01-64	33.7	[illegible]	
		11-01-64	33.7	[illegible]	
		12-01-64	33.7	[illegible]	
[illegible]	[illegible]**	7-07-64	[illegible]	1206.0	[illegible]
		12-21-64	108.4	1206.6	
		12-21-64	108.2	1206.8	
		1-11-65	104.7	1210.3	
		3-02-65	106.3	1208.7	
		[illegible]	110.5	1204.5	
[illegible]	1281.0**	11-23-64	102.5	1178.5	1101
[illegible]	1280.0**	11-23-64	101.4	1178.6	[illegible]
[illegible]	[illegible]**	11-23-64	95.1	1169.9	1101
04N/16W-12N01	[illegible]	11-23-64	94.2	1150.8	1101
[illegible]	1240.0**	11-23-64	89.3	[illegible]	1101
04N/16W-14E02	1179.0	7-25-64	95.2P	[illegible]	1101
		8-25-64	89.2P	1089.8	
		9-26-64	83.2	[illegible]	
		10-27-64	85.2	1093.8	
		11-26-64	90.2P	1088.8	
		12-21-64	[illegible]	1089.8	
[illegible]	[illegible]**	11-23-64	91.8	1131.2	1101
[illegible] S	[illegible]	7-25-64	88.0P	1064.9	1101
		8-25-64	77.0	1075.9	
		9-26-64	90.0P	1062.9	
		10-27-64	75.0	1077.9	
		11-26-64	90.0P	1062.9	
		12-21-64	[illegible]	1062.9	
[illegible]	1153.0**	7-25-64	107.0P	1046.0	1101
		8-25-64	92.0	1061.0	
		9-26-64	[illegible]	1056.0	
		10-27-64	92.0P	1061.0	
		11-26-64	92.0P	1061.0	
		12-21-64	92.0P	1061.0	
04N/16W-15R01	1155.0**	8-25-64	[illegible]	1086.5	1101
		9-26-64	[illegible]	1088.5	
		10-27-64	66.5	1088.5	
		[illegible]	66.5	1086.5	
		12-21-64	[illegible]	1086.5	
04N/16W-16D01	1096.0**	[illegible]	[illegible]	1011.3	1101
		8-25-64	[illegible]	986.3	
		9-26-64	[illegible]	[illegible]	
		10-27-64	63.7	1032.3	
		11-26-64	[illegible]	1030.3	
		12-21-64	109.7P	[illegible]	
04N/16W-16G01 S	1116.5**	7-25-64	116.5P	[illegible]	1101
		8-25-64	103.5P	1013.0	
		9-08-64	86.6	1029.5	
		9-26-64	113.5P	1003.0	
		10-27-64	[illegible]	1034.0	
		11-26-64	82.5	1034.0	
		12-21-64	103.5P	1013.0	
		1-11-65	[illegible]	1039.4	
[illegible]	1115.[illegible]	7-07-64	84.5P	1031.[illegible]	1101

* Pumping measurement ** Approximate ground surface elev. P Pumping measurement A Approximate measurement

TABLE [illegible]

GROUND WATER LEVELS AT WELLS

State Well Number	G S Elev in Feet	Date	Dist G S to Water Surface in Feet	Water Surface Elev in Feet	Agency Supplying Data
SANTA CLARA-CALLEGUAS HYDRO UNIT [illegible]					
UPPER SANTA CLARA HYDRO SUBUNIT [illegible] EASTERN HYDRO SUBAREA [illegible]					
[illegible]	111[illegible]	[illegible]-11-65	77.1	[illegible]	[illegible]
[illegible]	[illegible]	7-25-64	83.7P	1005.3	1101
		8-25-64	90.7P	998.3	
		[illegible]	[illegible]	1016.3	
		[illegible]	[illegible]	1029.3	
		11-26-64	62.7	[illegible]	
		12-21-64	[illegible]	[illegible]	
[illegible]	[illegible]	[illegible]-24-64	2.6	1042.1	1101
[illegible]	[illegible]	[illegible]	32.7	1010.0	1101
		[illegible]	[illegible]	[illegible]	
		8-[illegible]-64	32.7	1010.0	
		[illegible]	[illegible]	1009.0	
		10-07-64	[illegible]	1007.8	
		[illegible]	[illegible]	1010.0	
		11-05-64	32.6	1010.1	
		[illegible]	34.7	1008.0	
		12-21-64	32.7	[illegible]	
		1-11-65	29.8	[illegible]	
		2-04-65	29.0	1013.7	
		4-13-65	29.2	1013.5	
		[illegible]	29.0	1013.7	
[illegible]	[illegible]**	7-25-64	41.7P	981.3	1101
		8-19-64	[illegible]	975.3	
		8-25-64	48.7P	974.3	
		9-25-64	[illegible]	[illegible]	
		9-26-64	47.7P	975.3	
		10-26-64	[illegible]	1009.3	
		10-27-64	28.7*	997.3	
		11-26-64	29.7*	997.3	
		11-27-64	[illegible]	1009.3	
		12-21-64	13.7	[illegible]	
[illegible]	[illegible]	11-[illegible]-64	[illegible]	1020.7	1101
[illegible]	[illegible]**	11-[illegible]-64	[illegible]	1031.7	1101
[illegible]	[illegible]**	[illegible]	[illegible]	[illegible]	[illegible]
		8-10-64	100.8	1032.2	
		9-08-64	100.8	1032.2	
		10-08-64	100.8	1032.2	
		11-05-64	90.8	1036.2	
		1-11-65	90.4	1042.6	
		3-02-65	92.6	1040.6	
		[illegible]	[illegible]	1042.9	
		5-04-65	93.9	1039.1	
04N/16W-22A01 S	1155.0**	12-21-64	111.6	1043.4	1101
		12-21-64	[illegible]	1043.4	
[illegible]	[illegible]**	7-25-64	[illegible]	1008.0	1101
		8-25-64	121.0P	1009.0	
		[illegible]	117.0P	1011.0	
		10-27-64	117.0P	1013.0	
		11-26-64	114.0P	1016.0	
		12-21-64	[illegible]	1004.0	
[illegible]	1120.0**	[illegible]	[illegible]	1010.7	1101
		8-25-64	[illegible]	1018.7	
		9-26-64	88.3	1039.7	
		10-27-64	[illegible]	1018.7	
		11-26-64	93.3	1034.7	
		12-21-64	[illegible]	1018.7	
[illegible] S	1130.**	7-25-64	110.3P	1027.7	1101
		8-25-64	111.3P	1026.7	
		9-26-64	[illegible]	1024.7	
		10-27-64	[illegible]	1039.7	
		[illegible]	[illegible]	1042.7	
		12-21-64	[illegible]	1047.7	
[illegible]	1157.**	11-23-64	112.7	1044.3	1101
[illegible]	1148.**	7-25-64	[illegible]	999.5	1101
		8-27-64	[illegible]	[illegible]	
		9-24-64	[illegible]	[illegible]	
		10-23-64	103.5	1044.5	
		11-26-64	103.5	1044.5	
		12-21-64	104.5	[illegible]	
		1-12-65	104.5	1043.5	
[illegible]	[illegible]**	[illegible]	111.5	[illegible]	1101
[illegible]	[illegible]**	11-23-64	74.7	1120.3	1101

State Well Number	G S Elev in Feet	Date	Dist G S to Water Surface in Feet	Water Surface Elev in Feet	Agency Supplying Data
UPPER SANTA CLARA HYDRO SUBUNIT [illegible] EASTERN HYDRO SUBAREA [illegible]					
[illegible]	1194.0	7-25-64	56.6	1137.4	1101
		8-25-64	72.6*	1121.4	
		9-26-64	87.6P	1106.4	
		10-27-64	71.6	1122.4	
		11-26-64	70.6	1123.4	
		12-21-64	87.6P	1106.4	
04N/16W-24A[illegible]	1260.0	7-25-64	94.2P	1165.8	1101
		8-25-64	103.2P	1156.8	
		9-26-64	82.2	1177.8	
		12-21-64	[illegible]	1159.8	
04N/16W-24B02 S	1243.0	7-25-64	76.5	1166.5	1101
		8-25-64	[illegible]	1156.5	
		9-26-64	82.5	1160.5	
		10-27-64	83.5	1159.5	
		11-26-64	[illegible]	1157.5	
		12-21-64	86.5	1156.5	
[illegible]	1187.2**	7-25-64	[illegible]	1018.2	1101
		8-25-64	170.0P	1017.2	
		9-26-64	174.0P	1013.2	
		10-13-64	158.0P	[illegible]	
		11-26-64	135.0	[illegible]	
		12-21-64	135.0	1052.2	
[illegible]	1188.0**	7-07-64	131.2	1056.8	1101
		9-08-64	[illegible]	1054.8	
		11-05-64	[illegible]	1053.5	
		1-11-65	132.3	1055.7	
		3-02-65	131.1	1056.9	
		[illegible]	133.6	1054.4	
[illegible]	[illegible]**	1-11-65	[illegible]	1054.2	1101
		3-02-65	[illegible]	1053.0	
[illegible]	1197.[illegible]**	7-25-64	158.0P	1039.0	1101
		8-25-64	[illegible]	1010.0	
		9-26-64	186.0P	1011.0	
		10-13-64	159.0P	1038.0	
		11-26-64	[illegible]	1058.0	
		12-21-64	139.0	1058.0	
[illegible]	1195.5**	11-23-64	123.0	1046.5	1101
04N/16W-32W01	1350.0**	7-07-64	76.8	1273.2	1101
		9-08-64	75.9	1274.1	
		11-05-64	107.9*	1242.1	
		1-11-65	10.9	1339.1	
		3-02-65	10.9	1339.1	
		5-06-65	76.8*	1273.4	
04N/16W-34A03 S	1200.**	[illegible]	149.0	[illegible]	1101
[illegible]	1230.[illegible]**	11-24-64	107.5	1123.1	1101
[illegible]	[illegible]**	11-25-64	125.8	1075.2	1101
[illegible]	1245.**	11-25-64	831.1	413.9	1101
[illegible]	1249.0**	11-19-64	169.0	1080.0	1101
04N/16W-35A02 S	[illegible]**	11-19-64	179.0	1057.5	1101
04N/16W-36E02 S	1295.**	11-25-64	211.1	1083.9	1101
[illegible]	1292.[illegible]**	11-25-64	818.6	473.4	1101
[illegible]	1300.[illegible]**	11-25-64	837.8	462.2	1101
[illegible]	1284.**	11-25-64	218.8	1065.2	1101
[illegible]	1315.0**	11-25-64	883.1	431.9	1101
[illegible]	1330.**	11-25-64	153.4	1176.6	1101
[illegible]	1350.**	11-25-64	98.1	1251.9	1101
[illegible]	1360.0**	11-24-64	17.7	1042.3	1101
04N/17W-02M01 S	1200.**	[illegible]	47.0	1153.0	1101
04N/17W-12B02 S	1039.0	12-02-64	35.5	1003.5	[illegible]
04N/17W-12B03 S	1028.5	7-25-64	64.5P	964.0	1101
		8-25-64	[illegible]	963.0	
		9-26-64	37.5	[illegible]	
		10-27-64	36.5	[illegible]	
		11-26-64	36.5	[illegible]	

* [illegible]

** [illegible]

P [illegible]

TABLE [illegible]

GROUND WATER LEVELS AT WELLS

SANTA CLARA-CALLEGUAS HYDRO UNIT [illegible]

UPPER SANTA CLARA R HYDRO SUBUNIT U-03.E0
EASTERN HYDRO SUBAREA U-03.E1

State Well Number	G.S. Elev. in Feet	Date	Dist G.S. to Water Surface in Feet	Water Surface Elev. in Feet	Agency Supplying Data
		(CONT.)			
04N/17W-12[illegible] S	1020.5	12-21-64	66.5P	962.0	1101
04N/17W-12[illegible] S	1020.6	11-24-64	31.0	989.6	1101
04N/17W-12P01 S	971.9	9-26-64	27.0	964.9	1101
		10-27-64	28.[illegible]	962.9	
		11-26-64	28.0	963.9	
		12-21-64	28.0	963.9	
04N/17W-12R01 S	1012.0**	7-25-64	31.0	981.0	1101
		8-25-64	31.0	981.0	
		9-26-64	33.0	[illegible]	
		10-27-64	34.0	978.0	
		11-26-64	33.0	979.0	
		12-21-64	32.0	980.0	
04N/17W-13C01 S	988.0**	7-25-64	75.0P	913.0	1101
		8-25-64	35.0	953.0	
		9-26-64	29.0	959.0	
		10-27-64	28.[illegible]	[illegible]	
		11-26-64	27.0	[illegible]	
		12-21-64	25.0	963.0	
04N/17W-13C02 S	983.8**	7-07-64	24.3	959.5	1101
		9-08-64	27.2	956.6	
		11-05-64	28.1	955.7	
		1-11-65	26.6	[illegible]	
		3-02-65	27.6	956.2	
		5-04-65	23.[illegible]	959.9	
04N/17W-13F01 S	985.0**	7-25-64	31.0	954.0	1101
		8-25-64	33.0	952.0	
		9-26-64	35.0	[illegible]	
		10-27-64	34.0	951.0	
		11-24-64	31.8	953.2	
		11-26-64	33.0	[illegible]	
		12-21-64	32.0	953.0	
04N/17W-[illegible] S	1038.0**	7-25-64	77.0	961.0	1101
		8-25-64	[illegible]	961.0	
		9-26-64	77.0	961.0	
		10-27-64	89.0	949.0	
		11-26-64	89.0	949.0	
		12-21-64	85.0	953.0	
		1-12-65	85.0	953.0	
04N/17W-[illegible]	[illegible]	12-02-64	7.9	955.9	1101
04N/17W-1[illegible] S	[illegible]	7-25-64	86.2P	871.8	1101
		8-25-64	[illegible].2P	870.8	
		9-26-64	86.2P	871.8	
		10-27-64	86.2P	871.8	
		11-[illegible]-64	87.2P	870.8	
		12-21-64	86.2P	871.8	
04N/17W-1[illegible] S	[illegible]**	11-24-64	661.6	334.4	1101
04N/17W-[illegible] S	[illegible]**	11-24-64	[illegible]	[illegible]	1101
04N/17W-[illegible] S	[illegible]	11-24-64	3.3	871.7	1101
04N/17W-[illegible]	897.6	7-25-64	27.0P	870.6	1101
		8-25-64	29.0P	868.6	
		9-26-64	30.0P	867.6	
		10-25-64	20.0	877.6	
		11-24-64	20.0	877.6	
		12-21-64	29.0P	868.6	
04N/17W-2[illegible]	[illegible]	7-25-64	32.0P	868.0	1101
		8-25-64	22.0	878.0	
		9-26-64	34.0P	866.0	
		10-25-64	21.0	879.0	
		11-24-64	21.0	879.0	
		12-21-64	22.0	878.0	
04N/17W-2[illegible] S	897.7	7-25-64	[illegible].0P	863.9	1101
		8-25-64	22.0	877.9	
		9-26-64	36.0P	861.9	
		10-25-64	24.0	875.9	
		11-24-64	23.0	876.9	
		12-21-64	22.0	877.[illegible]	
04N/17W-2[illegible]	[illegible]	7-25-64	66.0P	863.7	1101
		8-25-64	28.0	921.7	
		9-26-64	28.0	921.7	
		10-27-64	32.0	917.7	
		11-26-64	30.0	919.7	
		(CONT.)			
[illegible]	949.7	12-21-64	[illegible]	921.7	1101
04N/17W-23F01 S	930.0	11-24-64	6.8	923.2	1101
04N/17W-2[illegible]	[illegible]	7-07-64	15.0	850.8	1101
		8-10-64	15.0	850.8	
		8-31-64	[illegible]	[illegible]	
		10-07-64	15.0	850.8	
		11-05-64	14.9	850.9	
		1-11-65	14.7	851.1	
		2-04-65	14.7	851.1	
		3-02-65	14.8	851.0	
		4-13-65	15.0	[illegible]	
		5-06-65	14.3	851.5	
04N/17W-2[illegible] S	969.8**	11-24-64	[illegible]	962.9	1101
04N/17W-2[illegible]	971.5**	11-24-64	2.9	968.6	1101
04N/17W-[illegible]	810.0**	11-24-64	1.8	808.2	1101
05N/14W-[illegible]	2265.0**	11-20-64	87.1	2177.9	1101
05N/14W-[illegible]	[illegible]**	11-[illegible]-64	77.5	1962.5	[illegible]
05N/14W-[illegible]	1953.0**	7-07-64	[illegible]	1886.0	1101
		9-08-64	66.9	[illegible]	
		[illegible]	66.9	1886.1	
		1-11-65	66.3	1886.7	
		3-02-65	66.3	1886.7	
		5-04-65	66.6	1886.4	
05N/14W-31F04	1950.0**	[illegible]-64	63.5	[illegible]	1101
05N/15W-[illegible]	1628.0**	11-23-64	39.7	1588.3	[illegible]
05N/15W-28F01 S	[illegible]**	11-23-64	58.7	1541.3	[illegible]
05N/15W-2dG01 S	1625.0**	11-23-64	68.0	1557.0	1101
05N/15W-[illegible]	1492.0**	11-23-64	67.0	1425.0	1101
05N/15W-[illegible]	[illegible]**	7-07-64	[illegible]	[illegible]	1101
		9-08-64	58.3	1491.7	
		11-05-64	59.3	1490.7	
		1-11-65	[illegible]	[illegible]	
		3-02-65	68.5	1481.5	
		5-04-65	74.4	1475.6	
[illegible]	1552.0**	7-07-64	68.2	1483.8	1101
		9-08-64	60.9	1491.1	
		11-05-64	62.3	1489.7	
		1-11-65	63.5	1488.5	
		3-02-65	69.4	1482.6	
		5-04-65	77.6	1474.4	
05N/15W-33E03 S	[illegible]**	11-23-64	65.1	1465.9	1101
[illegible]	1513.0**	11-23-64	[illegible]	1455.7	1101
[illegible]	[illegible]**	11-23-64	67.2	1460.8	1101
05N/15W-33E06 S	[illegible]**	11-23-64	56.6	1438.4	1101
05N/15W-33K01 S	1610.0**	11-23-64	87.1	1522.9	1101
05N/16W-18N02 S	1189.9	7-01-64	31.3	1158.6	[illegible]
		7-30-64	31.9	1158.0	
[illegible]	1158.0**	11-24-64	72.3	1085.7	1101
[illegible]	1233.0**	7-07-64	64.2	[illegible]	1101
		9-08-64	67.2	1165.8	
		11-05-64	67.7	1165.3	
		1-11-65	64.6	[illegible]	
		3-02-65	[illegible]	1167.8	
05N/16W-34P02 S	1235.0**	9-08-64	68.2	1166.8	1101
		11-05-64	68.8	1166.2	
		1-11-65	[illegible]	1166.1	
		3-02-65	69.3	1165.7	
		5-04-65	71.4	1163.6	
[illegible]	1474.0**	11-23-64	40.8	1433.2	1101
[illegible]	1172.5**	11-24-64	62.7	1109.8	1101

* Questionable measurement ** Approximate [illegible] P Pumping measurement A Average measurement

TABLE [illegible]

GROUND WATER LEVELS AT WELLS

Local Well Number	G.S.S. Elev. in Feet	Date	Dist. G.S.S. to Water Surface in Feet	Water Surface Elev. in Feet	Agency Supplying Data
[illegible]					
[illegible]				U-03.E1	
[illegible]	[illegible]**	[illegible]	[illegible]	466.4	1101
[illegible]	[illegible]**	[illegible]	72.6	1077.4	1101
[illegible]	[illegible]**	[illegible]	[illegible]	1093.1	5050
		[illegible]	[illegible]	1091.9	
		[illegible]	[illegible]	1090.7	
[illegible]	[illegible]**	[illegible]	[illegible]	1086.0	[illegible]
[illegible]	[illegible]**	[illegible]	56.0	1080.0	1101
[illegible]	[illegible]**	[illegible]	42.5	1087.0	[illegible]
		[illegible]	46.7	1082.6	
		[illegible]	49.1	1080.4	
		[illegible]	[illegible]	[illegible]	
		[illegible]	51.0	1078.5	
		[illegible]	[illegible]	1079.2	
[illegible]	1135.0**	11-24-64	[illegible]	1081.8	1101
[illegible]	[illegible]**	[illegible]	[illegible]	1122.5	1101
[illegible]	[illegible]**	[illegible]	[illegible]	1065.7	1101
[illegible]	[illegible]**	[illegible]	29.1	1060.9	1101
[illegible]	1089.6	12-02-64	[illegible]	1060.2	1101
[illegible]	1087.0**	11-24-64	36.6	1050.4	1101
[illegible]	[illegible]**	[illegible]	[illegible]	3488.0	1101
[illegible]	[illegible]**	[illegible]	675.6	[illegible]	[illegible]
[illegible]	[illegible]**	[illegible]	[illegible]	[illegible]	1101
[illegible]	3346.0**	11-04-64	18.2	3327.8	1101
[illegible]	[illegible]**	[illegible]	15.0	3339.0	[illegible]
[illegible]	3397.0**	11-05-64	19.8	3377.2	1101
[illegible]	3415.0**	[illegible]	14.7	3400.3	1101
[illegible]	[illegible]**	[illegible]	42.0	3274.0	1101
07N/15W-22L01 S	[illegible]**	11-04-64	[illegible]	[illegible]	1101
[illegible]	[illegible]**	[illegible]	[illegible]	3199.3	1101
[illegible]	[illegible]**	[illegible]	[illegible]	3191.1	[illegible]
07N/15W-23R01 S	3264.0**	11-04-64	[illegible]	[illegible]	1101
[illegible]	3326.5**	11-04-64	[illegible]	3224.8	1101
[illegible]	[illegible]**	[illegible]	[illegible]	3274.1	1101
07N/15W-25F02 S	3313.0**	11-04-64	33.7	3279.3	1101
07N/15W-26A01 S	3237.0**	11-04-64	[illegible]	3200.0	1101
[illegible]				U-03.E4	
05N/13W-[illegible]	[illegible]**	[illegible]	[illegible]	2798.0	1101
[illegible]	2890.0**	11-20-64	124.7	2765.3	1101
[illegible]	2824.0**	11-20-64	[illegible]	2733.4	1101
[illegible]	2823.0**	11-20-64	90.8	2732.2	1101
[illegible]	2936.0**	11-20-64	87.0	2849.0	1101
[illegible]	[illegible]**	[illegible]	35.4	2900.6	1101
[illegible]	3000.0**	11-20-64	89.5	2910.5	1101
[illegible]	2860.0**	11-20-64	[illegible]	2688.3	1101
[illegible]	2825.0**	11-20-64	73.0	2752.0	1101
[illegible]	2825.0**	11-20-64	[illegible]	[illegible]	[illegible]
[illegible]	2820.0**	11-20-64	[illegible]	2783.2	1101

Local Well Number	G.S.S. Elev. in Feet	Date	Dist. G.S.S. to Water Surface in Feet	Water Surface Elev. in Feet	Agency Supplying Data
[illegible]					
[illegible]					
[illegible]	2850.0**	11-20-64	[illegible]	[illegible]	[illegible]
[illegible]	2705.0**	11-20-64	[illegible]	2602.0	1101
[illegible]	[illegible]**	[illegible]	[illegible]	2477.8	1101
[illegible]	2570.0**	11-20-64	[illegible]	2481.5	1101
05N/14W-23N02 S	[illegible]**	[illegible]	[illegible]	2473.6	1101
[illegible]	[illegible]**	[illegible]	[illegible]	[illegible]	[illegible]
[illegible]	2659.0**	11-20-64	30.1	2628.9	1101
[illegible]	2659.0**	11-20-64	30.9	2628.1	1101
[illegible]	2499.0**	11-20-64	[illegible]	[illegible]	[illegible]
[illegible]	2500.0**	11-20-64	40.3	2459.7	1101
[illegible]	2483.0**	11-20-64	[illegible]	2452.2	1101
[illegible]	2490.0**	11-20-64	[illegible]	2456.7	1101
[illegible]	2480.0**	11-20-64	[illegible]	2458.0	1101
[illegible]	2565.0**	11-20-64	[illegible]	2513.6	1101
[illegible]	2500.5**	11-20-64	[illegible]	2461.1	1101
[illegible]	[illegible]**	[illegible]	[illegible]	[illegible]	[illegible]
[illegible]				U-03.E5	
[illegible]	3475.0**	11-20-64	778.6	[illegible]	1101
[illegible]	3520.0**	11-20-64	155.6	3364.4	1101
[illegible]	2945.0**	11-24-64	128.7	2816.3	1101
[illegible]	2910.0**	11-24-64	73.3	[illegible]	[illegible]
04N/13W-[illegible]	2662.0	11-24-64	60.2	2601.8	1101
[illegible]	[illegible]**	11-24-64	60.5	2601.5	1101
[illegible]-01L02 S	2662.0**	11-24-64	61.5	2600.5	1101
[illegible]-01P02 S	2615.5	11-24-64	41.5	2574.0	1101
[illegible]	2625.0**	11-24-64	42.7	2582.3	1101
[illegible]-12C03 S	2626.0**	11-24-64	42.3	2583.7	1101
[illegible]-28F01 S	[illegible]**	[illegible]	171.5	2966.5	1101
[illegible]-28F03 S	3150.0**	11-24-64	161.6	2988.4	1101
[illegible]-28F04 S	3144.[illegible]**	11-24-64	159.1	2985.4	1101
[illegible]	2975.0**	11-24-64	194.3	2780.7	1101
[illegible]	3068.0**	11-24-64	254.5	2813.5	1101
[illegible]-30K02 S	3200.0**	11-24-64	166.1	3033.9	1101
[illegible]-32F02 S	2863.0**	11-24-64	179.5	2683.5	1101
[illegible]-32L01 S	2838.0**	11-24-64	[illegible]	2838.7	1101
[illegible]-32L02 S	2846.0**	11-24-64	[illegible]	2868.0	1101
[illegible]	3375.0**	11-20-64	146.1	[illegible]	1101
[illegible]	[illegible]**	[illegible]	203.1	2754.9	1101
[illegible]	2875.0**	11-[illegible]-64	183.3	2691.7	1101
[illegible]-25L02 S	2896.0**	11-[illegible]-64	174.3	2721.7	1101
[illegible]-36B01 S	2814.0**	11-24-64	748.9	2065.1	1101
[illegible]	2749.0**	11-24-64	123.9	2625.1	1101

* [illegible] ** [illegible] [illegible] [illegible] [illegible]

GROUND WATER LEVELS AT WELLS

State Well Number	U.S. Elev. (Feet)	Date	Depth to Water Below Land Surface (Feet)	Water Surface Elev. (Feet)	Agency Measuring Data
SANTA CLARA VALLEY [illegible]					
[illegible]					
[illegible]	J-03.E5				
[illegible]	[illegible]**	11-24-64	[illegible]	[illegible]	[illegible]
[illegible]	229.6	8-18-64	156.1	73.5	5121
		11-25-64	154.7	74.9	
		1-21-65	147.9	81.7	
		[illegible]	151.7	77.9	
		4-27-65	149.3	80.3	
		6-14-65	154.1	75.5	
[illegible]	412.0	8-19-64	[illegible]	78.2	5121
		[illegible]	[illegible]	89.2	
		[illegible]	314.8A	97.2	
		3-09-65	366.8P	45.2	
		4-27-65	[illegible]	[illegible]	
02N/21W-11J01 S	[illegible]	8-26-64	352.3	[illegible]	5121
		10-07-64	359.0*	26.8	
		11-04-64	344.6	41.2	
		11-27-64	342.8	43.0	
		1-05-65	339.3	46.5	
		1-27-65	338.9	46.9	
[illegible]	[illegible]**	11-24-64	166.0	3034.0	1101
02N/21W-11J01 S	[illegible]	4-14-65	341.6	44.2	5121
		5-04-65	341.4	44.4	
		5-28-65	[illegible]	39.2	
[illegible]	404.[illegible]	8-19-64	299.8*	104.8	[illegible]
		12-03-64	293.0	111.6	
		1-21-65	290.0	114.6	
		3-10-65	299.8*	104.8	
		5-06-65	291.8	112.8	
		6-15-65	298.8	[illegible]	
[illegible]	[illegible]	8-18-64	314.7	-6.2	5121
		11-25-64	310.2	-1.7	
		1-21-65	311.0	-2.5	
		3-09-65	314.3	[illegible]	
		4-27-65	309.5	-1.0	
		6-11-65	319.3	-10.8	
[illegible]	[illegible]	8-18-64	326.0A	[illegible]	[illegible]
		11-25-64	296.0A	[illegible]	
		1-21-65	296.0A	16.6	
[illegible]	[illegible]	8-18-64	130.2	166.7	[illegible]
		11-25-64	130.4	166.5	
		1-21-65	130.2	166.7	
		3-09-65	130.1	166.8	
		4-27-65	130.6	166.3	
		6-14-65	130.6	166.3	
[illegible]	[illegible]	8-18-64	258.6	[illegible]	[illegible]
		11-25-64	254.5	[illegible]	
		1-21-65	254.1	[illegible]	
[illegible]	[illegible]	8-18-64	266.1	[illegible]	[illegible]
		11-25-64	[illegible]	11.7	
		1-20-65	267.0	10.5	
		[illegible]	269.1	8.4	
		4-27-65	268.6	8.9	
		6-15-65	273.5	4.0	
[illegible]	[illegible]	8-18-64	394.8A	-64.2	[illegible]
[illegible]	[illegible]	8-18-64	86.1	173.3	[illegible]
		11-24-64	86.6	172.8	
		1-21-65	[illegible]	173.6	
		3-09-65	85.8	[illegible]	
		4-27-65	85.3	174.1	
		6-14-65	85.6	173.8	
[illegible]	[illegible]	7-22-64	320.0	6.9	[illegible]
		8-26-64	320.8	[illegible]	
		11-04-64	320.8	6.1	
		11-27-64	321.0	5.9	
		12-30-64	320.0	6.9	
		1-27-65	320.0	6.9	
[illegible]	[illegible]	8-18-64	331.6A	3.8	[illegible]
		[illegible]	331.6A	[illegible]	
		1-20-65	331.6	3.8	
		3-09-65	392.6P	-57.2	
		4-27-65	332.6A	2.8	
		5-28-65	[illegible]	-4.2	
		6-29-65	334.6A	0.8	
[illegible]	[illegible]	9-16-64	135.4P	-23.3	[illegible]
		11-30-64	138.4P	-26.3	
		[illegible]			

* [illegible] measurement

** Approximate [illegible]

[illegible] Pumping measurement

A [illegible]

TABLE C-2

GROUND WATER LEVELS AT WELLS

State Well Number	G S Elev in Feet	Date	Dist G S to Water Surface in Feet	Water Surface Elev in Feet	Agency Supplying Data
SANTA CLARA-CALLEGUAS HYDRO UNIT U-03.00					
CALLEGUAS-CONEJO HYDRO SUBUNIT U-03.F0					
WEST LAS POSAS HYDRO SUBAREA U-03.F1					
02N/21W-20G01 S	112.1	1-10-65	122.4P	-10.3	5121
		3-10-65	127.4P	-15.3	
		5-21-65	142.4P	-30.3	
02N/21W-21H01 S	170.0	11-25-64	187.7A	16.7	5121
		1-20-65	187.7A	16.7	
		3-09-65	181.7A	10.7	
		4-27-65	154.7A	15.3	
02N/21W-21M01 S	170.7	9-16-64	172.0	1.7	5121
		11-30-64	176.0	-2.3	
		1-20-65	174.0	-0.3	
		3-10-65	178.0	-4.3	
		5-21-65	177.7	-4.0	
02N/21W-28A 1 S	268.0	8-18-64	284.0	-16.0	5121
		11-25-64	282.0	-14.0	
		1-20-65	280.4	-12.4	
		3-09-65	283.9	-15.9	
		4-27-65	281.2	-13.2	
		6-15-65	282.4	-14.4	
03N/21W-36P01 S	[illegible]	8-14-64	333.1	220.3	5121
		11-25-64	332.5	220.9	
		1-21-65	334.1	219.3	
		3-09-65	334.9	218.5	
		4-27-65	333.1	220.3	
		6-11-65	332.9	220.5	
EAST LAS POSAS HYDRO SUBAREA U-03.F2					
02N/19W-01B01 S	692.4	12-10-64	67.6	624.8	5121
		2-04-65	66.[illegible]	626.3	
		3-12-65	57.6	634.4	
		5-07-65	66.3	626.[illegible]	
		6-17-65	73.5	618.8	
02N/19W-01E01 S	681.8	8-21-64	86.7	595.1	5121
		12-10-64	63.7	618.1	
		2-04-65	64.7	617.1	
		3-12-65	60.7	621.1	
		5-07-65	58.2	623.6	
		6-17-65	57.5	624.3	
02N/19W-[illegible]	582.3	12-10-64	51.6	530.7	5121
		1-26-65	49.[illegible]	532.[illegible]	
		3-12-65	46.[illegible]	535.[illegible]	
		5-07-65	43.4	539.[illegible]	
		6-17-65	40.[illegible]	541.[illegible]	
02N/19W-[illegible]	582.5	8-21-64	62.1	520.4	5121
		12-10-64	[illegible]	530.[illegible]	
		1-26-65	50.7	531.[illegible]	
		3-12-65	49.2	533.[illegible]	
		5-07-65	42.7	539.8	
		6-17-65	42.2	540.3	
02N/19W-[illegible]	577.4	8-21-64	55.1	522.3	5121
		12-10-64	47.[illegible]	529.[illegible]	
		1-26-65	45.4	532.0	
		3-12-65	43.[illegible]	533.[illegible]	
		5-07-65	37.[illegible]	540.[illegible]	
		6-17-65	36.5	540.5	
02N/19W-[illegible]	579.5	8-21-64	60.4	517.2	5121
		12-10-64	49.[illegible]	530.6	
		1-26-65	46.[illegible]	533.[illegible]	
		3-12-65	45.[illegible]	534.[illegible]	
		5-07-65	39.[illegible]	540.[illegible]	
		6-17-65	38.[illegible]	540.[illegible]	
02N/19W-[illegible]	578.6	12-10-64	50.7	527.9	5121
		1-26-65	[illegible]	[illegible]	
		3-12-65	[illegible]	[illegible]	
		5-07-65	4[illegible]	530.6	
		6-17-65	41.[illegible]	536.[illegible]	
02N/19W-[illegible]	581.8	7-30-64	[illegible]	523.4	5121
		8-26-64	[illegible]	531.[illegible]	
		10-09-64	53.4	528.4	
		11-04-64	55.[illegible]	526.8	
		11-27-64	51.[illegible]	530.0	
		12-30-64	50.[illegible]	531.8	
		1-27-65	48.[illegible]	533.0	
		3-[illegible]-65	47.[illegible]	534.8	
		(CONT.)			
CALLEGUAS-CONEJO HYDRO SUBUNIT U-03.F0					
EAST LAS POSAS HYDRO SUBAREA U-03.F2					
02N/19W-03A07 S	581.8	4-14-65	42.0	539.8	5121
		5-03-65	40.8	541.0	
		5-28-65	40.9	540.9	
02N/19W-04K01 S	526.7	7-22-64	164.2	362.5	5121
		8-26-64	163.1	363.6	
		10-09-64	163.3	363.4	
		11-04-64	162.9	363.8	
		11-27-64	163.4	363.3	
		12-30-64	163.4	363.3	
		1-27-65	161.4	365.3	
		3-03-65	161.6	365.1	
		4-14-65	163.6	363.1	
		5-03-65	163.3	363.4	
		5-28-65	162.8	363.9	
02N/19W-05M01 S	477.6	7-22-64	258.9	218.7	5121
		8-26-64	259.[illegible]	218.4	
		10-08-64	258.1	219.5	
		11-04-64	258.3	219.3	
		11-27-64	258.1	219.5	
		1-05-65	257.5	220.1	
		1-27-65	257.8	219.8	
		3-03-65	257.7	219.9	
		4-14-65	256.8	220.8	
		5-04-65	256.9	220.7	
		5-28-65	256.9	220.7	
02N/19W-05N01 S	477.6	8-21-64	123.2	354.6	5121
		12-08-64	122.7	354.9	
		1-26-65	122.7	355.1	
		3-11-65	122.5	355.3	
		5-07-65	122.5	355.3	
		6-17-65	122.6	355.2	
02N/19W-06E01 S	614.1	8-20-64	348.5	266.5	5121
		12-04-64	346.2	268.8	
		1-22-65	353.2	261.8	
		3-10-65	355.2	259.8	
		5-06-65	348.[illegible]	266.8	
02N/19W-06K02 S	508.1	8-20-64	303.4A	204.7	5121
		12-04-64	300.4A	207.7	
		1-22-65	297.4	210.7	
		3-11-65	297.4	210.7	
		6-16-65	317.4P	190.7	
02N/19W-06N03 S	442.8	8-20-64	95.3	347.5	5121
		12-04-64	93.0	349.8	
		1-22-65	92.2	350.6	
		3-10-65	92.5	350.3	
		5-06-65	93.3	349.5	
		6-16-65	93.9	348.9	
02N/19W-[illegible]	452.1	12-04-64	107.0	345.1	5121
		1-22-65	102.4	349.7	
		3-11-65	102.9	349.2	
		5-06-65	103.7	348.4	
		6-16-65	104.[illegible]	347.6	
02N/19W-[illegible]	471.2	1-22-65	DRY		5121
		3-11-65	DRY		
		5-07-65	DRY		
		6-17-65	DRY		
02N/19W-[illegible]	470.5	8-26-64	121.3	349.2	5121
		10-08-64	119.9	350.6	
		11-04-64	120.1	350.4	
		11-27-64	119.7	350.8	
		1-05-65	119.5	351.0	
		1-27-65	119.5	351.0	
		4-14-65	119.0	351.5	
02N/19W-[illegible]	457.[illegible]	8-20-64	111.3	345.7	5121
		1-22-65	111.8	345.2	
		3-11-65	111.0	346.0	
		5-06-65	110.1	346.7	
02N/19W-[illegible]	447.8	8-20-64	239.5	208.3	5121
		12-04-64	236.8	211.[illegible]	
		1-22-65	244.0	203.8	
		3-11-65	243.0	204.8	
		5-06-65	237.7	210.1	
		6-16-65	243.[illegible]	204.8	
02N/19W-[illegible]	491.4	8-21-64	159.1	332.3	5121
		12-10-64	156.[illegible]	334.5	
		(CONT.)			

* [illegible] measurement

** Approximate ground surface elevation

P Pumping measurement

A Air gauge measurement

TABLE [illegible]

GROUND WATER LEVELS AT WELLS

State Well Number	G.S. Elev. in Feet	Date	Dist. G.S. to Water Surface in Feet	Water Surface Elev. in Feet	Agency Supplying Data
SANTA CLARA-CALLEGUAS HYDRO UNIT [illegible]					
CALLEGUAS-CONEJO HYDRO SUBUNIT [illegible]					
EAST LAS POSAS HYDRO SUBAREA [illegible]					
		(CONT.)			
02N/19W-08G03 S	491.4	1-26-65	156.9	334.5	5121
		3-12-65	150.7	340.7	
		6-16-65	158.4	333.0	
02N/19W-08G01 S	515.4	8-21-64	149.4	366.0	5121
		12-10-64	147.8	367.6	
		1-26-65	150.6	364.8	
		3-12-65	150.8	364.6	
		5-06-65	147.4	368.0	
		6-16-65	147.4	368.0	
02N/19W-08R01 S	540.1	8-21-64	201.9	338.2	5121
		12-10-64	200.1	340.0	
		1-26-65	197.5	342.6	
		3-12-65	198.0	342.1	
		5-10-65	195.8	344.3	
		6-16-65	200.5	339.6	
02N/19W-[illegible] S	522.7	8-21-64	137.0	385.7	5121
		12-10-64	138.2	384.5	
		1-26-65	137.8	384.9	
		3-12-65	137.0	385.7	
		5-07-65	138.0	384.7	
		6-17-65	138.6	384.1	
02N/19W-09F02 S	583.4	8-21-64	282.5	300.9	5121
		12-10-64	277.5	305.9	
		1-26-65	276.5	306.9	
		6-16-65	278.5	304.9	
02N/19W-09N02 S	551.2	8-21-64	216.9	334.3	5121
		12-10-64	214.0	337.2	
		1-26-65	212.4	338.8	
		3-12-65	213.4	337.8	
		5-10-65	210.1	341.1	
		6-16-65	213.4	337.8	
02N/19W-09R02 S	566.0	8-21-64	255.1	310.9	5121
		12-10-64	260.9	305.1	
		1-26-65	263.3	302.7	
		3-12-65	263.5	302.5	
		5-10-65	261.1	304.9	
		6-16-65	261.9	304.1	
02N/19W-16[illegible] S	642.2	12-10-64	215.0	427.2	5121
		1-26-65	214.0	428.2	
		3-12-65	213.7	428.5	
		5-10-65	213.5	428.7	
		6-16-65	213.8	428.4	
02N/20W-[illegible] S	451.7	8-20-64	99.8	351.9	5121
		12-04-64	97.2	354.5	
		1-22-65	96.9	354.8	
		5-06-65	98.6	353.1	
		6-16-65	98.5	353.2	
02N/20W-[illegible] S	545.5	12-04-64	419.3P	126.6	5121
		1-22-65	399.1	146.5	
		3-10-65	423.3P	122.6	
		5-06-65	409.3	136.6	
		6-15-65	427.5	118.4	
02N/20W-02N02 S	513.1	8-20-64	397.5*	115.6	5121
		12-04-64	387.0	126.1	
		1-22-65	375.0	138.1	
		3-10-65	385.0*	128.1	
		5-06-65	371.3	141.8	
		6-15-65	377.0	136.1	
02N/20W-04F01 S	481.6	7-30-64	365.7A	115.9	5121
		11-15-64	364.7A	116.9	
		1-15-65	360.7A	120.9	
		2-28-65	360.7A	120.9	
		4-30-65	359.7A	121.9	
		5-31-65	363.7A	117.9	
02N/20W-06R01 S	557.1	11-25-64	150.9	406.2	5121
		1-21-65	150.1	407.0	
		3-09-65	149.9	407.2	
		4-27-65	150.0	407.1	
		6-11-65	149.9	407.2	
02N/20W-08H01 S	429.3	8-19-64	307.7A	121.6	5121
		12-03-64	303.7A	125.6	
		1-22-65	304.7A	124.6	
		3-10-65	349.7P	79.6	
		5-06-65	302.7A	126.6	
		6-15-65	351.7P	[illegible]	
[illegible]	[illegible]	12-[illegible]	246.2	141.4	5121
		1-22-65	[illegible]	149.1	
		5-06-65	[illegible]	133.1	
		6-15-65	[illegible]	132.4	
02N/20W-10G01 S	4[illegible]	10-07-64	298.4	116.7	5121
		11-27-64	[illegible]	120.8	
		1-05-65	[illegible]	123.0	
		1-27-65	291.7	123.4	
		4-07-65	293.1	122.0	
		5-04-65	291.6	123.5	
		5-27-65	[illegible]	115.5	
02N/20W-10H01 S	4[illegible]	8-20-64	295.9A	132.6	5121
		12-04-64	294.9A	133.6	
		1-22-65	291.9A	136.6	
		3-10-65	291.9A	136.6	
		5-06-65	290.9A	137.6	
		6-15-65	293.9A	134.6	
02N/20W-12G01 S	4[illegible]	7-22-64	84.4*	335.6	5121
		8-26-64	[illegible]	[illegible]	
		10-08-64	84.1	[illegible]	
		11-04-64	[illegible]*	337.2	
		11-27-64	81.0	[illegible]	
		1-04-65	80.0	340.0	
		1-27-65	79.4	340.6	
		3-03-65	[illegible]	341.0	
		4-14-65	78.7	341.3	
		5-04-65	78.4	341.6	
		5-28-65	80.5	339.5	
02N/20W-12G03 S	41[illegible]	8-20-64	85.2	334.6	5121
		12-04-64	[illegible]	339.0	
		1-22-65	80.0	[illegible]	
		3-10-65	79.8	340.0	
		5-06-65	78.6	[illegible]	
02N/20W-12H01 S	426.[illegible]	8-20-64	106.1P	320.8	5121
		1-22-65	82.1	344.8	
		3-10-65	81.7	345.2	
		5-06-65	81.4	345.5	
		6-16-65	83.5	[illegible]	
02N/20W-12H02 S	428.9	1-22-65	83.2	345.7	[illegible]
		3-10-65	82.8	346.1	
		5-06-65	82.5	346.4	
		6-16-65	84.5	344.4	
[illegible] S	4[illegible]	8-20-64	222.0	207.7	5121
		12-04-64	221.7	208.0	
		1-22-65	216.0	213.7	
		3-10-65	220.9	208.8	
		[illegible]	221.0	208.7	
		6-16-65	221.5	208.2	
02N/20W-16[illegible] S	2[illegible]	8-26-64	234.6	59.2	5121
		10-07-64	[illegible]	68.7	
		11-04-64	217.6	76.2	
		11-27-64	210.4	83.4	
		12-30-64	205.6	88.2	
		1-27-65	204.1	[illegible]	
		4-07-65	224.6	69.2	
		5-27-65	214.1	79.7	
		6-29-65	217.1	76.7	
02N/20W-18A01 S	374.8	8-19-64	351.0A	23.6	5121
		1-21-65	344.0A	30.6	
		5-05-65	347.0A	27.6	
		6-15-65	354.0A	20.6	
02N/20W-28N[illegible] S	[illegible] **	10-23-64	38.9	1031.1	[illegible]
		12-18-64	46.0*	1024.0	
		2-11-65	33.8*	1036.2	
		3-19-65	34.5	1035.5	
		5-11-65	34.1	[illegible]	
		6-21-65	48.8*	1021.2	
[illegible]	[illegible] **	[illegible]	138.9	846.1	[illegible]
		3-19-65	134.7	850.3	
		5-11-65	133.7	851.3	
		6-16-65	[illegible]	839.5	
[illegible]	[illegible]	8-21-64	374.3	584.2	[illegible]
		12-08-64	378.0	[illegible]	
		1-22-65	374.6	583.9	
		3-11-65	379.0	579.5	
		6-11-65	380.0	578.5	

* Questionable measurement

** Approximate ground surface elevation

P Pumping measurement

A Air measurement

TABLE C-2

GROUND WATER LEVELS AT WELLS

State Well Number	G.S. Elev. in Feet	Date	Dist. G.S. to Water Surface in Feet	Water Surface Elev. in Feet	Agency Supplying Data
[illegible]					
[illegible]					
[illegible]	[illegible]	10-10-64	232.1	[illegible]	5121
		1-22-65	[illegible]	628.5	
		3-11-65	224.3	627.7	
		5-11-65	220.5	631.5	
[illegible]	[illegible]	1-22-65	228.4	626.6	5121
		3-11-65	[illegible]	[illegible]	
[illegible]	[illegible]	8-21-64	216.5	634.3	5121
		12-08-64	217.3	633.5	
		1-22-65	[illegible]	626.8	
		3-11-65	217.0	633.8	
		5-11-65	216.1	634.7	
		6-16-65	[illegible]	634.0	
[illegible]	[illegible]**	9-18-64	398.3	461.7	5121
		9-25-64	[illegible]P	453.5	
		12-08-64	[illegible]P	[illegible]	
		1-22-65	400.5	[illegible]	
		3-11-65	403.5	456.5	
		6-16-65	438.5P	421.5	
[illegible]	[illegible]	7-22-64	[illegible]	626.2	5121
		8-26-64	221.5	622.5	
		10-07-64	224.0	620.0	
		11-02-64	221.0	623.0	
		11-27-64	218.0	626.0	
		12-30-64	218.0	626.0	
		3-02-65	216.4	[illegible]	
		4-14-65	213.2	630.8	
		5-04-65	211.9	632.1	
		6-02-65	210.2	627.8	
		6-30-65	218.3	625.7	
03N/19W-29L03 S	[illegible]	8-21-64	209.2	625.9	5121
		12-08-64	209.7	[illegible]	
		1-22-65	204.0	631.1	
		3-11-65	201.5	633.6	
		5-11-65	202.2	632.9	
[illegible]	[illegible]	7-22-64	239.0	621.8	5121
		1-22-65	234.0	626.8	
		3-11-65	234.8	626.0	
		5-11-65	228.0	632.8	
		6-16-65	233.8	627.0	
[illegible]	[illegible]**	10-09-64	564.0P	296.0	[illegible]
		[illegible]	552.0A	308.0	
		11-27-64	563.0P	297.0	
		12-30-64	550.0A	[illegible]	
		1-27-65	[illegible]	311.0	
		3-02-65	564.0P	296.0	
		4-14-65	[illegible]	310.0	
		5-04-65	550.0A	310.0	
		6-02-65	565.0P	295.0	
		6-30-65	566.0P	294.0	
[illegible]	[illegible]	8-20-64	237.9	634.0	5121
		[illegible]	[illegible]	635.4	
		3-11-65	237.1	634.8	
		5-11-65	234.0	637.3	
		6-16-65	235.0	[illegible]	
[illegible]	[illegible]	9-26-64	[illegible]	624.6	5121
		10-09-64	[illegible]	622.0	
		4-14-65	227.2	635.0	
[illegible]	[illegible]	8-20-64	57.2	704.0	5121
		12-10-64	52.6	708.6	
		1-22-65	[illegible]	[illegible]	
		3-11-65	55.0	706.2	
		5-11-65	52.0	709.2	
		6-16-65	55.2	[illegible]	
[illegible]	[illegible]**	10-08-64	532.0	268.0	5121
		11-02-64	[illegible]	[illegible]	
		11-27-64	535.0A	265.0	
		1-04-65	529.0	271.0	
		2-01-65	529.0	271.0	
		[illegible]	[illegible]	270.4	
		4-14-65	520.0	280.0	
		6-02-65	538.0	262.0	
[illegible]	[illegible]	10-08-64	485.6	314.4	[illegible]
		11-02-64	[illegible]	315.0	
		11-27-64	484.8	315.2	
		1-04-65	482.8	317.2	
		[illegible]	[illegible]	[illegible]	

State Well Number	G.S. Elev. in Feet	Date	Dist. G.S. to Water Surface in Feet	Water Surface Elev. in Feet	Agency Supplying Data
[illegible]					
[illegible]					
03N/19W-32H01 S	[illegible]	5-05-65	494.8A	305.2	5121
		6-02-65	549.8P	250.2	
		6-30-65	574.8P	225.2	
[illegible]	[illegible]	11-02-64	[illegible]	436.3	5121
		11-27-64	[illegible]	[illegible]	
		12-30-64	290.7	[illegible]	
		1-27-65	290.1	439.9	
		3-02-65	[illegible]	446.9	
		4-14-65	[illegible]	448.8	
		5-03-65	[illegible]	445.5	
[illegible]	[illegible]	7-22-64	[illegible]	[illegible]	5121
		8-26-64	[illegible]	453.9	
		10-09-64	[illegible]	453.0	
		11-02-64	[illegible]	453.6	
		11-27-64	[illegible]	453.9	
		12-30-64	[illegible]	455.4	
		1-27-65	274.2	455.8	
		3-02-65	276.2	453.8	
		4-14-65	274.5	455.5	
		5-03-65	276.4	453.6	
		6-02-65	277.4	452.6	
		6-30-65	[illegible]	452.8	
03N/19W-33H01 S	[illegible]	7-22-64	296.9	448.1	5121
		8-26-64	297.3	447.7	
		10-08-64	[illegible]	448.4	
		11-02-64	296.7	448.3	
		11-27-64	296.2	448.8	
		12-30-64	293.9	451.1	
		1-27-65	295.9	449.1	
		3-02-65	295.3	449.7	
		4-14-65	295.4	449.6	
		5-03-65	295.3	449.7	
		6-02-65	295.4	[illegible]	
		6-30-65	295.4	[illegible]	
03N/19W-33P03 S	[illegible]	10-08-64	303.5	[illegible]	5121
		11-27-64	303.1	[illegible]	
		12-30-64	300.1	[illegible]	
		1-27-65	[illegible]	[illegible]	
		6-02-65	[illegible]P	[illegible]	
		6-30-65	[illegible]P	[illegible]	
[illegible]	[illegible]	12-10-64	[illegible]	530.4	[illegible]
		1-26-65	[illegible]	531.8	
		3-12-65	[illegible]	533.2	
		5-07-65	[illegible]	539.0	
		6-17-65	[illegible]	539.1	
[illegible]	[illegible]	8-21-64	[illegible]	[illegible]	[illegible]
		12-10-64	[illegible]	[illegible]	
		1-26-65	[illegible]P	[illegible]	
		5-07-65	[illegible]	[illegible]	
		6-17-65	[illegible]	[illegible]	
[illegible]	[illegible]	8-21-64	[illegible]	522.[illegible]	[illegible]
		12-10-64	[illegible]	530.[illegible]	
		1-26-65	[illegible]	533.[illegible]	
		3-12-65	[illegible]	535.[illegible]	
		5-07-65	[illegible]	[illegible]	
		6-17-65	[illegible]	[illegible]	
[illegible]	[illegible]	8-20-64	[illegible]	664.0	5121
		12-04-64	[illegible]	664.3	
		1-22-65	[illegible]	665.8	
		3-10-65	[illegible]	665.0	
		5-06-65	[illegible]	664.[illegible]	
		6-15-65	[illegible]	662.6	
[illegible]	[illegible]	8-18-64	152.	692.3	5121
		11-25-64	151.2	693.3	
		1-21-65	151.0	[illegible]	
		[illegible]	[illegible]	693.8	
		6-11-65	[illegible]	[illegible]	
[illegible]	[illegible]	8-18-64	123.8	677.6	5121
		11-25-64	[illegible]	678.8	
		1-21-65	[illegible]	678.0	
		3-09-65	[illegible]	[illegible]	
		5-05-65	[illegible]	[illegible]	
		6-11-65	[illegible]	[illegible]	
[illegible]	[illegible]	11-25-64	[illegible]	[illegible]	5121
		1-21-65	[illegible]	[illegible]	
		3-09-65	[illegible]	[illegible]	
		5-05-65	[illegible]	[illegible]	
		6-11-65	[illegible]	[illegible]	

* [illegible] measurement

** Approximate [illegible]

P Pumping measurement

A A gage measurement

TABLE [illegible]

GROUND WATER LEVELS AT WELLS

State Well Number	G.S. Elev. (Feet)	Date	Dist. G.S. to Water Surface (Feet)	Water Surface Elev. (Feet)	Agency Reporting Data
[illegible]					
[illegible]					
[illegible]	[illegible]	8-19-64	146.0S	578.0	5121
		3-09-65	134.0P	590.0	
		5-05-65	69.0	655.0	
		6-11-65	68.8	655.2	
[illegible]	[illegible]	8-19-64	116.2	623.1	5121
		11-25-64	116.6	622.7	
		1-21-65	117.0	622.3	
		3-09-65	117.1	[illegible]	
		5-05-65	117.2	622.1	
		6-11-65	117.2	622.1	
[illegible]	[illegible]	8-19-64	106.2	576.1	5121
		3-09-65	104.6	577.7	
		5-05-65	103.6	578.7	
[illegible]	684.8	5-05-65	165.0	519.8	5121
		6-11-65	168.0	516.8	
[illegible]	640.0	8-19-64	545.8A	94.2	5121
		12-03-64	558.8P	81.2	
		1-21-65	547.8A	92.2	
		3-10-65	560.8P	79.2	
		5-06-65	548.8A	91.2	
		6-15-65	558.8P	81.2	
[illegible]	660.0	7-30-64	538.0A	122.0	5121
		11-15-64	539.0A	121.0	
		1-15-65	536.0A	124.0	
		2-28-65	535.0A	125.0	
		4-30-65	532.0A	128.0	
		5-31-65	534.0A	126.0	
03N/20W-34L01 S	662.3	7-30-64	543.8A	118.5	5121
		11-15-64	544.8A	117.5	
		1-15-65	541.8	120.5	
		2-28-65	540.8A	121.5	
		4-30-65	539.8A	122.5	
		5-31-65	541.8A	120.5	
03N/20W-36[illegible]	667.4	12-04-64	348.3P	261.4	5121
		1-22-65	344.3	265.4	
		3-10-65	352.3P	257.4	
		5-06-65	357.3P	252.4	
		6-15-65	347.3A	262.4	
03N/20W-36N01 S	[illegible]	12-04-64	309.3	262.9	5121
		1-22-65	[illegible]	271.6	
		3-10-65	314.0P	258.2	
		5-06-65	285.0A	287.2	
[illegible]					
[illegible]	[illegible]	7-28-64	5[illegible]	286.1	5121
		12-24-64	5[illegible]	286.5	
		2-11-65	[illegible]	288.6	
		3-25-65	58.9	287.1	
		5-18-65	58.5	287.5	
[illegible]	[illegible]	7-22-64	139.0*	98.9	5121
		8-27-64	138.5	99.4	
		10-09-64	140.4	97.5	
		11-04-64	140.5	97.4	
		11-27-64	134.6	103.3	
		1-05-65	132.0	[illegible]	
		2-02-65	129.2	108.7	
		3-05-65	134.0*	103.9	
		4-14-65	127.9	110.0	
		5-05-65	125.2	112.7	
		[illegible]	[illegible]	110.3	
		[illegible]	[illegible]	108.9	
[illegible]	[illegible]	[illegible]	[illegible]	90.6	5121
		11-[illegible]	[illegible]	117.0	
		12-24-64	[illegible]	116.4	
		2-11-65	[illegible]	123.2	
		[illegible]	[illegible]	123.9	
		5-18-65	[illegible]	166.4	
[illegible]	[illegible]	8-28-64	[illegible]	108.3	5121
		11-12-64	[illegible]	111.0	
		12-24-64	[illegible]	112.8	
		2-11-65	[illegible]	120.8	
		3-25-65	[illegible]	[illegible]	
		5-18-65	[illegible]	[illegible]	
[illegible]					
[illegible]					
02N/19W-20L01 S	[illegible]	7-22-64	198.4	105.5	5121
		8-27-64	200.9	[illegible]	
		10-09-64	203.9	100.0	
		11-04-64	199.9	104.0	
		11-27-64	[illegible]	[illegible]	
		1-05-65	192.9	111.0	
		2-02-65	186.9	115.0	
		3-05-65	185.9	118.0	
		4-14-65	184.9	119.0	
		5-05-65	[illegible]	122.0	
		6-02-65	[illegible]	118.0	
		6-30-65	[illegible]	117.0	
02N/19W-20M03 S	[illegible]	11-12-64	[illegible]	102.9	5121
		12-24-64	219.4	107.9	
		2-11-65	209.4	117.9	
		3-25-65	220.4A	106.9	
[illegible]	[illegible]	1[illegible]-12-64	199.1	106.4	5121
		12-23-64	194.4A	111.1	
		2-11-65	182.4A	123.1	
		3-25-65	186.4A	119.1	
		5-18-65	[illegible]	124.1	
[illegible]	[illegible]	7-22-64	147.9	341.7	5121
		8-27-64	147.9	341.7	
		10-09-64	150.3	339.3	
		11-04-64	151.3	338.3	
		11-27-64	151.3	[illegible]	
		1-05-65	150.7	338.9	
		2-02-65	151.1	338.5	
		3-05-65	150.9	338.7	
		4-14-65	150.3	[illegible]	
		5-05-65	150.5	339.1	
		6-30-65	140.7	348.9	
[illegible]	[illegible]	11-09-64	[illegible]	245.0	5121
		12-24-64	[illegible]*	233.0	
		2-11-65	[illegible]0*	269.0	
		[illegible]	[illegible]	[illegible]	
		[illegible]	[illegible]	[illegible]	
02N/20W-[illegible]	[illegible]	10-28-64	233.1	[illegible]	5121
		12-23-64	227.9	[illegible]	
		2-12-65	[illegible]	[illegible]	
		5-18-65	[illegible]	[illegible]	
[illegible]	[illegible]	12-23-64	202.4	70.5	5121
		2-12-65	194.8	77.9	
		3-24-65	203.1	69.6	
[illegible]	[illegible]	[illegible]	[illegible]	[illegible]	
		[illegible]	[illegible]	[illegible]	
[illegible]	[illegible]	10-28-64	[illegible]	127.7	5121
		12-23-64	[illegible]	[illegible]	
		3-24-65	[illegible]	[illegible]	
		5-18-65	[illegible]	[illegible]	
[illegible]	[illegible]	10-09-64	[illegible]	75.2	5121
		11-04-64	[illegible]	81.7	
		11-27-64	[illegible]	88.2	
		1-05-65	[illegible]	91.2	
		2-02-65	[illegible]	95.2	
		3-05-65	[illegible]*	[illegible]	
		4-14-65	[illegible]	[illegible]	
		5-05-65	136.6	98.0	
[illegible]	353.7	5-18-65	335.0P	18.7	5121
[illegible]	[illegible]	[illegible]	[illegible]	[illegible]	
		12-24-64	150.0	77.5	
		2-11-65	137.0	[illegible]	
		3-25-65	[illegible]	[illegible]	
02N/20W-25C02 S	[illegible]	5-18-65	139.2	[illegible]	
[illegible]	232.4	10-28-64	163.2	69.2	5121
		12-24-64	149.7	[illegible]	
		2-12-65	144.3	88.1	
		3-25-65	153.1	79.3	
		5-18-65	143.3	89.1	
[illegible]	[illegible]	10-28-64	138.7	81.8	5121
		12-23-64	132.0	[illegible]	
		2-12-65	125.3	95.2	
		3-25-65	129.3	[illegible]	

* Questionable measurement

** [illegible]

TABLE C-2

GROUND WATER LEVELS AT WELLS

State Well Number	G.S. Elev. in Feet	Date	Dist. G.S. to Water Surface in Feet	Water Surface Elev. in Feet	Agency Supplying Data
SANTA CLARA-CALLEGUAS HYDRO UNIT U-03.00					
CALLEGUAS-CONEJO HYDRO SUBUNIT U-03.F0					
CONEJO VALLEY HYDRO SUBAREA U-03.F4					
		(CONT.)			
[illegible]	220.5	5-18-65	125.9	94.6	5121
02N/20W-25[illegible]	230.[illegible]	10-25-64	[illegible]	169.5	5121
		12-24-64	99.0	141.7	
		2-12-65	101.0	139.7	
		3-24-65	100.0	138.7	
		5-18-65	68.5*	168.2	
02N/20W-26[illegible]	20[illegible]	10-28-64	[illegible]	86.3	5121
		2-02-65	109.6	95.9	
		4-24-65	117.1	86.4	
		5-18-65	139.1	96.4	
02N/20W-26[illegible]	201.6	10-28-64	110.8	90.8	5121
		12-24-64	100.9	100.7	
		2-02-65	103.9	97.7	
		5-18-65	105.4	96.2	
CONEJO VALLEY HYDRO SUBAREA U-03.F4					
01N/19W-06N01 S	1241.1	7-23-64	39.2	1201.9	5121
		8-31-64	38.7	1202.4	
		11-20-64	38.0	1203.1	
		1-29-65	37.4	1203.7	
		4-17-65	42.0	1199.1	
		5-19-65	43.9	1197.2	
01N/19W-06W21 S	530.[illegible]	10-01-64	134.3	395.8	5121
01N/19W-07[illegible] S	6[illegible].6	11-13-64	48.7	586.9	5121
		1-08-65	48.0	587.6	
		2-16-65	53.0	582.6	
		3-30-65	48.2	587.4	
		5-21-65	48.1	587.5	
01N/19W-[illegible] S	6[illegible].3	11-16-64	48.3	597.0	5121
		2-17-65	39.0	600.3	
		4-20-65	34.5	602.8	
		5-21-65	34.0	603.3	
01N/19W-07[illegible] S	642.5	11-18-64	45.9	596.6	5121
		2-17-65	42.0	599.5	
		4-20-65	40.8	601.7	
		5-21-65	40.[illegible]	601.6	
[illegible]	7[illegible].4	11-18-64	79.7	62[illegible].7	5121
		2-17-65	85.8	613.6	
		4-20-65	81.4	619.0	
		5-21-65	80.2	620.2	
01N/19W-07K06 S	647.4	11-14-64	43.2	604.2	5121
		2-16-65	40.0	607.4	
		3-30-65	39.1	608.3	
		5-21-65	29.1	618.3	
01N/19W-07K07 S	647.5	11-13-64	36.[illegible]	612.6	5121
		2-16-65	33.7	615.8	
		3-30-65	33.9	615.6	
		5-21-65	23.4	624.1	
01N/19W-07K08 S	653.1	11-18-64	14.7	638.4	5121
		1-08-65	13.4	639.7	
		2-17-65	16.5	636.6	
		4-19-65	12.6	640.5	
		5-19-65	13.1	640.0	
01N/19W-07K09 S	636.1	11-17-64	91.[illegible]	544.[illegible]	5121
01N/19W-07K13 S	658.1	5-21-65	21.5	636.6	5121
01N/19W-07K14 S	663.6	11-18-64	66.7	596.9	5121
		4-20-65	61.0	602.6	
		5-21-65	60.2	603.4	
01N/19W-07K16 S	634.6	11-17-64	37.6	597.0	5121
		2-17-65	59.3*	575.3	
		4-20-65	35.1	599.5	
		5-21-65	43.3	591.3	
01N/19W-07K17 S	657.3	11-13-64	29.5	63[illegible].8	5121
		2-16-65	24.5	632.8	
		3-30-65	22.0	635.3	
		5-21-65	19.[illegible]	637.4	
01N/19W-07M02 S	648.4	11-13-64	53.[illegible]	59[illegible].7	5121
		(CONT.)			

State Well Number	G.S. Elev. in Feet	Date	Dist. G.S. to Water Surface in Feet	Water Surface Elev. in Feet	Agency Supplying Data
CALLEGUAS-CONEJO HYDRO SUBUNIT U-03.F0					
CONEJO VALLEY HYDRO SUBAREA U-03.F4					
01N/19W-07M0[illegible]	648.4	1-08-65	44.0	604.4	5121
		2-16-65	44.0	604.4	
		3-30-65	45.2	603.2	
		5-20-65	41.5	606.9	
01N/19W-07Q09 S	7[illegible].0	11-16-64	20.9	681.1	5121
		2-16-65	20.5	681.5	
		3-30-65	21.7	680.3	
		5-21-65	20.2	681.8	
01N/19W-07R01 S	690.0	11-18-64	120.7	569.3	5121
		2-17-65	112.4	577.6	
		4-20-65	110.9	579.1	
		5-21-65	108.9	581.1	
01N/19W-07R03 S	692.3	11-18-64	108.2	583.1	5121
		2-17-65	103.5	587.8	
		4-20-65	101.8	589.5	
		5-21-65	98.8	592.5	
01N/19W-07R04 S	692.8	11-18-64	81.6	610.2	5121
		4-20-65	73.6	618.2	
		5-21-65	76.6	615.2	
01N/19W-18A01 S	818.7	11-17-64	64.7	746.0	5121
		2-17-65	51.0	759.7	
		3-30-65	47.0	763.7	
		5-21-65	24.3*	786.4	
01N/19W-18A02 S	819.4	11-17-64	22.6	796.8	5121
		2-17-65	20.8	798.6	
		3-30-65	19.9	799.5	
		5-21-65	14.9	804.5	
01N/19W-18B06 S	711.1	7-02-64	57.5	653.6	5121
		8-07-64	70.8*	640.3	
		8-28-64	62.7	648.4	
		10-15-64	60.4	650.7	
		11-30-64	66.6*	642.5	
		12-30-64	47.3	663.8	
		1-29-65	51.0	660.1	
		3-04-65	70.3*	640.8	
		4-15-65	33.3	677.8	
		5-28-65	25.7	685.4	
		6-30-65	23.5	687.6	
01N/19W-18B1[illegible] S	744.3	11-16-64	78.3	666.0	5121
		2-16-65	93.3*	651.0	
		3-30-65	73.5	670.8	
		5-21-65	64.8	679.5	
01N/19W-18C04 S	763.9	11-16-64	24.0	739.9	5121
		5-21-65	7.8	756.1	
01N/19W-18G03 S	846.7	11-17-64	41.5	805.2	5121
		2-17-65	42.2	804.5	
		3-30-65	42.2	804.5	
		5-21-65	39.2	807.5	
01N/19W-18[illegible] S	926.9	11-17-64	45.2	881.6	5121
		2-17-65	44.5	882.3	
		3-30-65	44.0	882.0	
		5-21-65	41.2	885.8	
01N/19W-18H01 S	848.9	11-17-64	27.2	821.7	5121
		2-17-65	23.5	825.4	
		3-30-65	20.0	828.9	
		5-21-65	17.5	831.4	
01N/19W-18H13 S	925.[illegible]	11-17-64	48.5	877.0	5121
		2-17-65	46.6	879.9	
		3-30-65	46.3	880.2	
		5-21-65	43.0	883.5	
01N/20W-[illegible] S	754.5	7-17-64	84.5P	680.0	5121
		8-21-64	86.9P	677.6	
		11-13-64	91.6	672.7	
		1-21-65	92.3	672.2	
		3-15-65	88.[illegible]	676.[illegible]	
		5-12-65	93.2	671.3	
01N/20W-11J02 S	650.5	7-07-64	52.6	597.9	5121
		11-13-64	131.7P	518.8	
		1-08-65	54.0	596.5	
		5-20-65	114.2P	536.3	
01N/20W-11L02 S	657.8	11-13-64	78.4P	578.6	5121
		(CONT.)			

* Questionable measurement

** Approximate ground surface elevation

P Pumping measurement

A Air gauge measurement

TABLE [illegible]

GROUND WATER LEVELS AT WELLS

State Well Number	G.S. Elev. in Feet	Date	Depth G.S. to Water Surface in Feet	Water Surface Elev. in Feet	Agency Measuring Data
[illegible]					
[illegible]					
01N/20W-11L03 S	657.0	2-12-65	53.4	603.6	5121
		5-20-65	81.9P	575.1	
01N/20W-11L04 S	660.5	7-02-64	67.6	592.9	5121
		8-31-64	60.1	600.4	
		10-15-64	121.6P	538.9	
		11-30-64	132.9P	527.6	
		12-30-64	135.7P	524.8	
		1-29-65	136.4P	524.1	
		4-15-65	139.6P	520.9	
		6-30-65	131.6P	528.9	
01N/20W-12B04 S	671.5	10-01-64	99.5	572.0	5121
01N/20W-12B07 S	670.0**	10-01-64	107.0	563.0	5121
01N/20W-12F03 S	643.0	7-02-64	72.6	570.4	5121
		8-07-64	70.6	572.4	
		8-28-64	71.0	572.0	
		10-15-64	72.5	570.5	
		11-30-64	69.8	573.2	
		12-30-64	70.6	572.4	
		1-29-65	70.2	572.8	
		3-04-65	70.1	572.9	
		4-15-65	69.4	573.6	
		5-28-65	68.9	574.1	
		6-30-65	68.9	574.1	
01N/20W-12F04 S	640.0	11-13-64	66.7	573.9	5121
		1-08-65	67.5	573.1	
		2-16-65	67.1	573.5	
		3-30-65	67.3	573.3	
		5-21-65	65.8	574.8	
01N/20W-12F05 S	640.0	11-13-64	63.7	577.1	5121
		1-08-65	64.2	576.6	
		2-16-65	63.6	577.2	
		3-30-65	63.8	577.0	
		5-21-65	62.3	578.5	
01N/20W-12H01 S	638.4	11-13-64	68.2	570.2	5121
		1-08-65	69.3	569.1	
		2-16-65	67.9	570.5	
		3-30-65	67.3	571.1	
		5-21-65	67.0	571.4	
01N/20W-12K01 S	642.5	11-13-64	77.5	565.0	5121
		1-08-65	74.3	568.2	
		2-16-65	75.1	567.4	
		3-30-65	73.5	569.0	
		5-20-65	74.8	567.7	
01N/20W-12L02 S	642.8	11-13-64	65.2	576.6	5121
		1-08-65	65.8	576.0	
		2-16-65	64.1	578.7	
		3-30-65	64.2	578.6	
		5-20-65	63.1	577.7	
01N/20W-12L03 S	641.4	11-13-64	65.5	575.9	5121
		1-08-65	68.6	572.8	
		2-16-65	64.4	577.0	
		3-30-65	64.4	577.0	
		5-20-65	63.1	578.3	
01N/20W-12N02 S	668.4	11-13-64	80.3	588.1	5121
		1-08-65	81.3	587.1	
		2-16-65	80.2	588.2	
		3-26-65	80.3	588.1	
		5-20-65	80.7	587.7	
01N/20W-12N03 S	675.3	7-07-64	47.6	627.7	5121
		11-13-64	51.1	624.2	
		1-08-65	51.4	623.9	
		2-16-65	50.7	624.6	
		3-26-65	51.1	624.2	
		5-20-65	51.6	623.7	
01N/20W-13F01 S	822.6	11-13-64	8.4	814.2	5121
		1-08-65	7.7	814.9	
		2-16-65	7.6	815.0	
		3-26-65	8.3	814.3	
		5-19-65	6.9	815.7	
01N/20W-14B01 S	692.2	7-07-64	41.4	650.8	5121
		1-08-65	44.3	647.9	
		2-12-65	44.1	648.1	
		3-26-65	44.4	647.8	
(CONT.)					
01N/20W-14B01 S	692.2	5-20-65	42.3	649.9	5121
01N/20W-14[illegible]	[illegible]	7-02-64	26.9	661.8	5121
		8-07-64	26.8	661.9	
		8-31-64	26.8	661.9	
01N/20W-14[illegible]	[illegible]	7-17-64	10.0	706.7	5121
		8-21-64	10.4	706.3	
		11-13-64	10.9	705.8	
		1-21-65	10.9	705.8	
		3-15-65	11.2	705.3	
		5-12-65	10.4	706.1	
01N/20W-14[illegible]	[illegible]	7-17-64	19.9	675.7	5121
		8-21-64	20.0	675.6	
		10-15-64	20.0	675.6	
		11-30-64	20.1	675.5	
		12-30-64	19.5	676.1	
		1-29-65	19.2	676.4	
		3-04-65	19.6	676.0	
		4-15-65	17.8	677.8	
		5-28-65	19.0	676.6	
		6-30-65	20.5	675.1	
02N/19W-2[illegible]	7[illegible]	11-23-64	71.3	707.7	[illegible]
		2-17-65	72.2	706.8	
		4-15-65	72.3	706.7	
		5-19-65	72.3	706.7	
02N/19W-2[illegible]	7[illegible]	[illegible]	[illegible]	[illegible]	[illegible]
		2-17-65	[illegible]	[illegible]	
02N/19W-3[illegible]	[illegible]**	11-23-64	229.5	581.0	5121
		2-17-65	205.3	[illegible]	
		4-15-65	193.7	[illegible]	
		5-19-65	186.9	[illegible]	
02N/19W-35G01 S	1029.2	[illegible]	219.7	809.5	5121
		[illegible]	215.7	813.5	
		[illegible]	213.6	815.6	
		10-15-64	[illegible]	[illegible]	
		11-30-64	206.1	[illegible]	
		1-29-65	202.0	[illegible]	
		3-04-65	205.2	824.0	
		4-15-65	202.2	827.[illegible]	
		[illegible]	[illegible]	833.[illegible]	
		[illegible]	[illegible]	[illegible]	
[illegible]					
02N/19W-1[illegible]	41[illegible]	8-28-64	[illegible]	[illegible]	5121
		11-06-64	[illegible]	[illegible]	
		1-15-65	216.1	[illegible]	
		2-11-65	215.9	[illegible]	
		3-25-65	215.1	[illegible]	
		5-17-65	215.1	[illegible]	
02N/19W-11[illegible]	74[illegible]	7-22-64	192.[illegible]	[illegible]	5121
		8-26-64	197.[illegible]	[illegible]	
		10-09-64	199.8	[illegible]	
		11-04-64	193.[illegible]	[illegible]	
		11-27-64	194.[illegible]	[illegible]	
		12-30-64	184.[illegible]	[illegible]	
		1-27-65	191.7	[illegible]	
		3-05-65	191.6	556.6	
		4-14-65	207.3*	541.[illegible]	
		5-04-65	[illegible]	[illegible]	
		6-02-65	192.8	555.[illegible]	
02N/19W-11[illegible]	71[illegible]	10-15-64	162.0	555.[illegible]	5121
		12-10-64	166.2	[illegible]	
		2-04-65	[illegible]	[illegible]	
		3-12-65	162.6	554.6	
		5-12-65	161.1	556.1	
		6-17-65	[illegible]	551.[illegible]	
02N/19W-12N01 S	688.5	10-15-64	182.3	506.2	5121
		12-10-64	[illegible]	[illegible]	
		2-04-65	183.8	504.[illegible]	
		3-12-65	182.[illegible]	[illegible]	
		5-12-65	181.0	507.5	
		6-17-65	185.3	503.2	
02N/19W-10P01 S	[illegible]	10-15-64	169.1	[illegible]	5121
		12-10-64	[illegible]	539.[illegible]	

* Questionable measurement

** Approximate ground surface elevation

P Pumping measurement

A Air gauge measurement

TABLE [illegible]

GROUND WATER LEVELS AT WELLS

State Well Number	G.S. Elev. in Feet	Date	Dist. G.S. to Water Surface in Feet	Water Surface Elev. in Feet	Agency Supplying Data
[illegible]					
[illegible]					
[illegible]	618.4	[illegible]	[illegible]	[illegible]	5121
		11-06-64	234.9	383.5	
		1-15-65	231.0	387.4	
		2-11-65	230.4	[illegible]	
		[illegible]	231.1	[illegible]	
		5-17-65	230.5	[illegible]	
[illegible]	[illegible]	11-12-64	[illegible]	[illegible]	5121
		12-24-64	51.5	[illegible]	
[illegible]	[illegible]	[illegible]	[illegible]	[illegible]	5121
		11-06-64	101.8	622.[illegible]	
		12-24-64	101.6	623.1	
		2-11-65	[illegible]	[illegible]	
		3-25-65	102.8	[illegible]	
		5-17-65	102.0	[illegible]	
[illegible]	[illegible]	8-28-64	[illegible]	373.[illegible]	5121
		1-15-65	221.1	384.0	
		[illegible]	220.0	[illegible]	
		[illegible]	229.0	376.1	
		5-19-65	216.3	[illegible]	
[illegible]	[illegible]	11-12-64	[illegible]	[illegible]	5121
		1-15-65	[illegible]	386.5	
		2-11-65	223.4	[illegible]	
		5-17-65	[illegible]	[illegible]	
[illegible]	[illegible]	7-22-64	[illegible]	383.5	5121
		[illegible]	[illegible]	[illegible]	
		10-09-64	240.8	[illegible]	
		[illegible]	[illegible]	[illegible]	
		11-27-64	[illegible]	[illegible]	
		1-05-65	[illegible]	[illegible]	
		2-01-65	236.0	[illegible]	
		3-03-65	[illegible]	[illegible]	
		4-14-65	235.1	[illegible]	
		5-05-65	233.3	[illegible]	
		6-02-65	[illegible]	387.	
		[illegible]	[illegible]	[illegible]	
[illegible]	[illegible]	[illegible]	[illegible]	361.7	5121
		[illegible]	[illegible]	[illegible]	
		12-24-64	[illegible]	344.	
		2-11-65	[illegible]	[illegible]	
		3-25-65	333.0	324.	
		[illegible]	[illegible]	312.	
[illegible]	[illegible]	8-28-64	[illegible]	[illegible]	5121
		[illegible]	[illegible]	[illegible]	
		[illegible]	[illegible]	299.	
		2-11-65	276.5	[illegible]	
		3-25-65	278.0	[illegible]	
		5-17-65	[illegible]	[illegible]	
[illegible]	[illegible]	[illegible]	[illegible]	[illegible]	
[illegible]	1545.0	12-17-64	[illegible]	1364.9	5121
		2-03-65	168.1A	1376.9	
		5-11-65	165.1A	1379.9	
[illegible]	[illegible]	5-11-65	[illegible]	1395.5	5121
[illegible]	1525.0	3-18-65	140.1	1384.9	5121
[illegible]	[illegible]	[illegible]	[illegible]	[illegible]	
[illegible]	1094.4	10-22-64	[illegible]	[illegible]	5121
		[illegible]	[illegible]	[illegible]	
		[illegible]	29.0	[illegible]	
		3-17-65	29.0	[illegible]	
		[illegible]	[illegible]	[illegible]	
[illegible]	[illegible]	[illegible]	44.3	1063.5	5121
		12-16-64	[illegible]	1063.3	
		2-10-65	[illegible]	1063.2	
		3-17-65	[illegible]	1062.9	
		5-14-65	[illegible]	[illegible]	
[illegible]	[illegible]	[illegible]	[illegible]	1039.3	[illegible]
		12-17-64	40.5	[illegible]	
		[illegible]	[illegible]	[illegible]	
		[illegible]	[illegible]	[illegible]	
		[illegible]	[illegible]	[illegible]	

* [illegible]

** [illegible]

State Well Number	G.S. Elev. in Feet	Date	Dist. G.S. to Water Surface in Feet	Water Surface Elev. in Feet	Agency Supplying Data
[illegible]					
[illegible]					
[illegible]					
[illegible]					
02N/17W-06G01	1079.2	5-11-65	39.6	1039.6	5121
[illegible]					
[illegible]	1038.9	10-22-64	80.3	958.6	5121
		12-17-64	79.7	959.[illegible]	
		2-10-65	78.6	960.3	
		3-18-65	79.0	959.[illegible]	
		5-11-65	78.7	960.2	
[illegible]	981.5	10-16-64	65.6	915.9	5121
		12-11-64	65.0	916.5	
		2-05-65	64.5	917.0	
		3-17-65	64.9	916.6	
		5-13-65	63.8	917.7	
		6-22-65	62.5	[illegible]	
02N/17W-[illegible]	1057.2	7-23-64	51.7P	1005.5	5121
		8-27-64	49.9	1007.3	
		10-14-64	53.2P	1004.0	
		11-05-64	52.7P	1004.5	
		12-03-64	48.1	1009.1	
		1-05-65	49.0	1008.2	
		2-03-65	48.2	1009.0	
		3-03-65	48.3	1008.9	
		4-15-65	47.6	1009.6	
		4-29-65	47.5	1009.7	
		6-02-65	46.7	1010.5	
[illegible]	[illegible]	12-16-64	26.7	983.8	5121
		5-14-65	25.5	985.0	
[illegible]	[illegible]	10-16-64	66.0	925.8	5121
		1[illegible]-11-64	64.[illegible]	927.6	
		2-05-65	62.8	929.0	
		3-17-65	62.4	929.4	
		5-13-65	61.3	930.5	
		6-22-65	60.9	930.9	
02N/17W-08H01 S	[illegible]	10-16-64	27.9	998.6	5121
		12-16-64	29.6	[illegible]	
		2-09-65	28.0	[illegible]	
		3-17-65	27.9	[illegible]	
		[illegible]-13-65	22.2	1004.3	
		6-28-65	22.2	1004.3	
[illegible]	[illegible]	10-16-64	21.7	993.8	5121
		12-11-64	21.3	994.2	
		2-09-65	20.0	995.5	
		3-17-65	19.7	995.8	
		5-13-65	19.3	996.2	
		6-22-65	21.5*	994.0	
[illegible]	[illegible]	7-23-64	74.8	912.6	5121
		8-27-64	74.2	913.2	
		10-13-64	73.4	914.1	
		11-05-64	72.2	915.[illegible]	
		12-02-64	71.0	916.4	
		1-05-65	70.[illegible]	915.[illegible]	
		2-03-65	69.[illegible]	918.2	
		3-01-65	68.9	918.5	
		4-15-65	67.5	919.9	
		5-04-65	67.2	920.[illegible]	
		6-02-65	67.[illegible]	920.[illegible]	
[illegible]	[illegible]	10-16-64	14.0	991.[illegible]	5121
		12-11-64	13.5	992.[illegible]	
		2-09-65	12.8	992.9	
		3-17-65	12.1	993.6	
		5-13-65	12.1	993.[illegible]	
		6-22-65	11.[illegible]	994.[illegible]	
[illegible]	[illegible]	10-16-64	18.5	1008.[illegible]	5121
		12-16-64	18.[illegible]	1008.[illegible]	
		2-09-65	18.2	1008.[illegible]	
		3-17-65	18.1	1008.[illegible]	
		5-13-65	16.1	1010.[illegible]	
		6-28-65	18.2	1010.[illegible]	
[illegible]	[illegible]	[illegible]	[illegible]	1011.4	5121
		12-16-64	[illegible]	1011.[illegible]	
		2-09-65	[illegible]	1011.[illegible]	
[illegible]	[illegible]	[illegible]	[illegible]	[illegible]	5121
		12-16-64	[illegible]	[illegible]	
		2-09-65	[illegible]	[illegible]	
		3-17-65	[illegible]	[illegible]	
		5-13-65	[illegible]	[illegible]	
[illegible]	[illegible]	7-23-64	18.5	1009.3	5121
		[illegible]	[illegible]	[illegible]	

(CONT.)

P - Pumping measurement

A - Air gauge measurement

GROUND WATER LEVELS AT WELLS

State Well Number	[illegible] Elev. (Feet)	Date	Depth [illegible] to Water Surface (Feet)	Water Surface Elev. (Feet)	Agency Supplying Data
[illegible]	[illegible]	[illegible]	[illegible]	[illegible]	[illegible]
[illegible]	[illegible]	[illegible]	[illegible]	[illegible]	[illegible]
[illegible]	[illegible]	[illegible]	[illegible]	[illegible]	[illegible]
[illegible]	[illegible]	3-18-65	305.5	[illegible]	5121
[illegible]	[illegible]	[illegible]	303.3	690.3	
[illegible]	[illegible]	10-22-64	307.4	[illegible]	[illegible]
		12-17-64	304.7	679.3	
		2-10-65	298.4	685.6	
		3-18-65	299.4	684.6	
		5-11-65	293.9	690.1	
[illegible]	[illegible]	10-23-64	[illegible] *	641.3	[illegible]
		12-17-64	391.0	661.3	
		2-10-65	389.5	[illegible]	
		3-18-65	379.0	673.3	
		5-14-65	376.0	676.3	
[illegible]	[illegible] **	10-23-64	303.0	657.0	5121
		12-17-64	302.6	657.4	
		2-11-65	296.5	663.5	
		3-19-65	291.6	[illegible]	
		5-14-65	289.0	671.0	
[illegible]	[illegible]	10-23-64	311.6	663.1	5121
		12-17-64	300.9	673.8	
		2-11-65	294.3	680.4	
		3-18-65	294.9	679.8	
		5-14-65	[illegible]	682.4	
[illegible]	[illegible]	7-23-64	200.5P	642.7	5121
		8-28-64	199.0P	645.2	
		10-14-64	[illegible]	647.7	
		11-06-64	192.0	651.2	
		12-03-64	191.5	651.7	
		1-05-65	186.0	657.2	
		2-03-65	185.1	658.1	
		3-04-65	189.0	654.2	
		4-15-65	181.0	662.2	
		5-04-65	180.5	662.7	
		6-01-65	187.0	656.2	
[illegible]	[illegible]	4-15-65	174.6	666.1	5121
		6-01-65	193.6*	647.1	
[illegible]	[illegible]	10-23-64	173.3	678.7	5121
		12-17-64	170.8	681.2	
		2-11-65	163.3	[illegible]	
		3-19-65	162.5	689.2	
		5-14-65	159.3	692.7	
[illegible]	[illegible]	10-15-64	47.2	675.5	5121
		12-10-64	46.8	[illegible]	
		2-04-65	46.9	675.8	
		3-12-65	46.7	675.8	
		5-12-65	46.4	[illegible]	
		6-17-65	46.6	676.1	
[illegible]	[illegible]	7-22-64	73.4	680.0	5121
		8-26-64	73.8	679.6	
		10-09-64	74.8	678.6	
		11-04-64	73.5	679.9	
		11-27-64	[illegible]	[illegible]	
		12-30-64	73.2	680.2	
		1-27-65	73.8	[illegible]	
		3-05-65	73.9	679.5	
		4-14-65	74.1	679.3	
		5-04-65	74.0	679.4	
		6-02-65	73.8	679.6	
[illegible]	[illegible]	10-15-64	34.2	676.8	5121
		[illegible]	34.4	676.6	
		2-04-65	34.2	[illegible]	
		[illegible]	34.5	676.5	
		5-12-65	34.0	[illegible]	
		6-17-65	34.2	676.8	
[illegible]	[illegible]	10-15-64	[illegible]	691.1	5121
		12-10-64	66.3	685.7	
		[illegible]	65.2	687.4	
[illegible]	[illegible]	10-15-64	27.0	785.7	5121
		12-10-64	[illegible]	[illegible]	
		2-04-65	28.1	784.6	
		3-12-65	28.0	784.7	
		5-12-65	27.3	784.9	
		6-17-65	[illegible]	784.9	
[illegible]	[illegible]	10-23-64	108.0	646.7	5121
		12-18-64	101.9	652.8	
		[illegible]			

* Questionable measurement

** Approximate ground surface elevation

P Pumping measurement

S Assumed measurement

GROUND WATER LEVELS AT WELLS

State Well Number	G S Elev (Feet)	Date	Dist G S to Water Surface (Feet)	Water Surface Elev (Feet)	Agency Supplying Data
[illegible]					
[illegible]					
[illegible]					
[illegible]		3-19-65	[illegible]	[illegible]	5121
		[illegible]	70.5	[illegible]	
[illegible]		[illegible]	[illegible]	[illegible]	[illegible]
		[illegible]	67.5	[illegible]	
		[illegible]	[illegible]	[illegible]	
		[illegible]	68.0	660.4	
		5-11-65	[illegible]	661.4	
[illegible]		[illegible]	[illegible]	[illegible]	[illegible]
		8-28-64	115.3	647.4	
		[illegible]	[illegible]	648.2	
		11-06-64	113.9	648.6	
		12-03-64	114.4	648.3	
		1-05-65	112.1	650.6	
		[illegible]	111.1	651.6	
		4-15-65	[illegible]	653.9	
		5-04-65	108.3	[illegible]	
		6-01-65	106.9	[illegible]	
[illegible]		10-16-64	87.4	[illegible]	[illegible]
		12-11-64	85.6	[illegible]	
		2-04-65	[illegible]	661.9	
		3-16-65	82.3	663.2	
		[illegible]	[illegible]	665.4	
		6-17-65	79.6	665.9	
[illegible]		[illegible]	[illegible]	[illegible]	5121
		8-27-64	97.8	[illegible]	
		10-09-64	96.3	655.8	
		[illegible]	95.3	656.8	
		12-02-64	94.3	658.1	
		12-30-64	93.4	658.7	
		1-27-65	92.7	659.4	
		3-01-65	91.2	660.9	
		4-14-65	91.0	661.1	
		5-04-65	[illegible]	663.1	
		5-28-65	[illegible]	663.9	
[illegible]		2-04-65	207.3	656.1	
		3-16-65	[illegible]	667.7	
[illegible]		7-23-64	223.0	635.0	5121
		8-28-64	219.1	638.9	
		10-14-64	218.7	[illegible]	
		11-06-64	209.2	648.8	
		12-03-64	207.7	650.3	
		[illegible]	[illegible]	[illegible]	
		2-03-65	196.5	[illegible]	
		3-03-65	211.7*	646.3	
		4-15-65	195.7	662.3	
		5-04-65	196.3	[illegible]	
		6-01-65	[illegible]	[illegible]	
[illegible]		3-19-65	[illegible]	[illegible]	5121
		6-17-65	164.0	[illegible]	
[illegible]		10-23-64	131.9	645.8	
		12-17-64	126.3	651.4	
		2-08-65	120.9	[illegible]	
		3-19-65	121.0	656.7	
		5-11-65	120.1	657.6	
[illegible]		7-23-64	135.0	667.8	
		8-27-64	133.8	669.0	
		10-09-64	133.0	669.8	
		11-05-64	132.4	670.4	
		12-02-64	131.0	671.8	
		[illegible]	131.0	671.8	
		1-27-65	130.7	672.1	
		3-01-65	129.8	673.0	
		4-14-65	128.9	673.9	
		5-04-65	128.8	674.0	
[illegible]		7-23-64	152.6	[illegible]	[illegible]
		[illegible]	152.3	662.7	
		10-14-64	151.8	663.2	
		[illegible]	150.8	664.2	
		12-03-64	150.3	664.7	
		1-05-65	149.1	665.9	
		2-03-65	148.4	666.6	
		3-03-65	147.7	667.3	
		4-15-65	146.6	668.4	
		5-04-65	145.9	669.1	
		6-01-65	145.5	669.5	

State Well Number	G S Elev (Feet)	Date	Dist G S to Water Surface (Feet)	Water Surface Elev (Feet)	Agency Supplying Data
[illegible]	[illegible]	10-23-64	[illegible]	675.4	5121
		12-17-64	[illegible]	696.4	
		3-18-65	[illegible]	691.9	
		5-14-65	[illegible]	689.4	
[illegible]	[illegible]	7-23-64	251.3*	718.6	5121
		8-27-64	[illegible]	717.4	
		10-13-64	251.7	718.2	
		11-05-64	253.3	716.6	
		12-02-64	[illegible]	719.6	
		1-05-65	252.8	717.1	
		2-03-65	249.8	720.1	
		3-01-65	250.3*	719.6	
		4-15-65	250.5	719.4	
		5-04-65	250.2	719.7	
		[illegible]	251.3	718.6	
[illegible]	[illegible]	8-27-64	277.0	674.7	5121
		10-14-64	[illegible]	676.4	
		11-05-64	[illegible]	678.9	
		12-03-64	275.0	676.9	
		1-05-65	270.0	681.9	
		2-03-65	[illegible]	683.7	
		3-03-65	272.0	679.9	
		4-15-65	[illegible]	684.9	
		4-29-65	265.5	686.4	
		6-02-65	263.0	688.9	
[illegible]	932.0	10-16-64	230.3	701.7	5121
		[illegible]	[illegible]	705.6	
		2-05-65	222.[illegible]	[illegible]	
[illegible]	[illegible]	10-16-64	246.5	672.3	[illegible]
		12-11-64	243.6	675.2	
		2-05-65	230.2	680.6	
		3-17-65	239.5	679.3	
		5-13-65	[illegible]	684.5	
		6-21-65	[illegible]	[illegible]	
[illegible]	[illegible]	[illegible]	[illegible]	725.9	5121
		[illegible]	[illegible]	726.6	
		[illegible]-14-64	253.4	726.8	
		[illegible]	253.0	[illegible]	
		[illegible]	253.0	[illegible]	
		1-05-65	253.0	[illegible]	
		2-03-65	252.7	[illegible]	
		3-03-65	252.5	727.5	
		4-15-65	252.4	727.6	
		4-29-65	252.1	727.9	
		6-02-65	251.9	728.1	
[illegible]	[illegible]	[illegible]	199.6	749.3	5121
		[illegible]	[illegible]	[illegible]	
		10-13-64	199.7	[illegible]	
		11-05-64	[illegible]	[illegible]	
		12-02-64	199.7	749.2	
		1-05-65	[illegible]	749.2	
		[illegible]	[illegible]	749.3	
		3-01-65	[illegible]	749.3	
		4-13-65	199.4	[illegible]	
		5-04-65	[illegible]	[illegible]	
		6-02-65	199.3	749.6	
[illegible]	[illegible]	10-16-64	48.2	871.0	5121
		12-11-64	[illegible]	[illegible]	
		2-05-65	[illegible]	871.8	
		3-17-65	[illegible]	[illegible]	
		5-13-65	[illegible]	877.0	
		6-22-65	[illegible]	877.3	
[illegible]	[illegible]	7-23-64	[illegible]	818.1	5121
		8-27-64	[illegible]	817.5	
		10-09-64	[illegible]	816.8	
		11-05-64	[illegible]	[illegible]	
		12-02-64	[illegible]	816.1	
		[illegible]	68.1	815.9	
		2-03-65	68.4	815.6	
		[illegible]	[illegible]	815.5	
		4-14-65	[illegible]	818.1	
		[illegible]	[illegible]	818.4	
		6-28-65	[illegible]	814.8	
[illegible]	[illegible]	10-16-64	73.[illegible]	809.4	5121
		12-11-64	[illegible]	809.4	
		2-05-65	[illegible]	809.3	
		3-17-65	75.0	808.2	
		5-13-65	72.7	810.5	
		[illegible]			

* Estimated measurement

** Approximate [illegible] measurement

† Pumping measurement

A Air gauge measurement

GROUND WATER LEVELS AT WELLS

SANTA CLARA-CALLEGUAS HYDRO UNIT [illegible]

[illegible]-CONEJO HYDRO SUBUNIT U-03.F0

SIMI VALLEY HYDRO AREA U-03.F7

(CONT.)

State Well Number	G.S. Elev. in Feet	Date	Dist. G.S. to Water Surface in Feet	Water Surface Elev. in Feet	Agency Supplying Data
2N/18W-14C01 S	883.2	6-18-65	72.6	810.6	5121
[illegible]	[illegible]	12-11-64	103.8	765.4	5121
		2-05-65	101.8	767.4	
		3-17-65	102.8	766.4	
		5-13-65	102.4	766.8	
		6-18-65	102.2	767.0	
[illegible]	[illegible]	2-05-65	107.8	761.4	5121
		3-17-65	108.3	760.9	
		5-13-65	103.3	765.9	
		6-18-65	103.6	765.6	
[illegible]	[illegible]	10-16-64	113.9	723.0	5121
		12-11-64	113.0	723.9	
		2-05-65	110.5	726.4	
		3-17-65	111.1	725.8	
		5-13-65	109.3	727.6	
		6-18-65	108.0	[illegible]	
02N/18W-16D05 S	787.0	7-23-64	134.1	652.9	5121
		8-27-64	132.0	655.0	
		10-09-64	129.5	657.5	
		11-05-64	127.9	659.1	
		12-02-64	126.4	660.6	
		12-30-64	125.5	661.5	
		1-27-65	124.7	662.3	
		3-01-65	123.3	663.7	
		4-14-65	122.1	664.9	
		5-04-65	121.4	[illegible]	
		5-28-65	120.3	666.7	
[illegible]	791.2	10-16-64	127.9	663.3	5121
		12-11-64	124.3	[illegible]	
		2-04-65	123.0	668.2	
		3-16-65	125.0*	666.2	
		5-13-65	115.5	675.7	
02N/18W-16J02 S	837.0	10-16-64	111.4	725.6	5121
		12-11-64	103.2	733.8	
		2-05-65	100.7	736.3	
		3-17-65	98.5	738.5	
		5-13-65	95.7	741.3	
		6-18-65	[illegible]	742.6	
[illegible]	[illegible]	8-27-64	124.1	655.9	5121
		10-09-64	121.9	658.1	
		11-05-64	[illegible]	659.4	
		12-02-64	119.1	660.9	
		12-30-64	118.2	661.8	
		1-27-65	117.4	662.6	
		3-01-65	116.0	664.0	
		4-14-65	114.8	665.2	
		5-04-65	114.1	665.9	
		5-28-65	113.0	667.0	
[illegible]	771.6	10-16-64	110.8	660.8	5121
		12-11-64	[illegible]	662.7	
		2-04-65	107.5	664.1	
		3-16-65	[illegible]	665.0	
		5-13-65	104.7	666.9	
		6-18-65	103.4	[illegible]	
[illegible]	901.5	10-15-64	143.2	758.3	5121
		12-11-64	139.2	762.3	
		2-04-65	141.7	759.8	
		3-15-65	139.2	762.3	
		6-17-65	142.2	759.3	
[illegible]	821.6	10-15-64	45.8	775.8	5121
		12-11-64	[illegible]	790.7	
		2-04-65	30.7	790.9	
		3-15-65	35.3	786.3	
		5-12-65	37.3P	784.3	
		6-17-65	42.3P	779.3	
[illegible]	820.[illegible]	10-15-64	43.9	776.1	5121
		2-04-65	[illegible]	774.7	
		3-15-65	45.1	774.9	
		5-12-65	45.3	[illegible]	
		6-17-65	45.3	774.7	

THOUSAND OAKS HYDRO AREA U-03.F8

State Well Number	G.S. Elev. in Feet	Date	Dist. G.S. to Water Surface in Feet	Water Surface Elev. in Feet	Agency Supplying Data
01N/19W-01K01 S	1244.2	7-23-64	[illegible]P	1205.5	5121
		8-31-64	36.4	1207.8	
		11-20-64	[illegible]P	1191.7	

(CONT.)

[illegible]-CONEJO HYDRO SUBUNIT U-03.F0

THOUSAND OAKS HYDRO AREA U-03.F8

(CONT.)

State Well Number	G.S. Elev. in Feet	Date	Dist. G.S. to Water Surface in Feet	Water Surface Elev. in Feet	Agency Supplying Data
[illegible]	[illegible]	[illegible]	[illegible]	1205.0	5121
		3-17-65	[illegible]	1206.0	
		5-19-65	41.0P	1203.2	
01N/19W-02C01 S	[illegible]	[illegible]	[illegible]	[illegible]	5121
		8-26-64	64.9	825.2	
		11-19-64	53.0	837.1	
		1-22-65	44.7	845.4	
		3-17-65	39.4	850.7	
		5-14-65	34.2	855.9	
[illegible]	[illegible]	7-02-64	117.5	827.9	5121
		8-07-64	115.7	829.7	
		8-28-64	158.7*	786.7	
		10-15-64	109.1	836.3	
		11-30-64	105.8	839.6	
		12-30-64	104.8	840.6	
		1-29-65	103.4	[illegible]	
		3-04-65	102.5	[illegible]	
		4-15-65	98.8	[illegible]	
		5-28-65	96.5	[illegible]	
		6-30-65	101.2	844.2	
01N/19W-02N02 S	[illegible]	7-22-64	79.0	822.0	5121
		8-26-64	[illegible]	825.6	
		11-19-64	[illegible]	830.4	
		1-22-65	[illegible]	[illegible]	
		3-16-65	[illegible]	[illegible]	
		5-14-65	[illegible]	838.4	
[illegible]	[illegible]	11-16-64	[illegible]	656.4	5121
		1-11-65	[illegible]	662.4	
		2-17-65	[illegible]	665.4	
		4-20-65	[illegible]	670.4	
		5-19-65	[illegible]	673.2	
[illegible]	[illegible]	11-12-64	[illegible]	700.8	5121
		1-11-65	[illegible]	716.6	
		2-17-65	[illegible]	721.6	
		4-20-65	[illegible]	726.6	
[illegible]	[illegible]	1-11-65	[illegible]	736.9	5121
		2-17-65	74.8	[illegible]	
		4-20-65	71.8	749.9	
		5-19-65	[illegible]	752.9	
[illegible]	[illegible]	1-29-65	[illegible]		[illegible]
		3-17-65	[illegible]		
		5-14-65	[illegible]		
[illegible]	[illegible]	7-02-64	[illegible]	615.2	5121
		8-28-64	[illegible]	614.4	
		[illegible]	[illegible]	[illegible]	
		11-30-64	[illegible]	697.0	
		12-30-64	[illegible]	[illegible]	
		1-29-65	[illegible]	701.8	
		3-04-65	[illegible]	703.7	
		4-15-65	[illegible]	[illegible]	
		5-28-65	[illegible]	707.7	
		6-30-65	[illegible]	708.9	
[illegible]	[illegible]	11-18-64	[illegible]	[illegible]	[illegible]
		1-11-65	[illegible]	264.6	
		2-17-65	[illegible]*	301.6	
		4-19-65	[illegible]*	308.1	
[illegible]	[illegible]	11-18-64	283.[illegible]	[illegible]	[illegible]
		1-11-65	283.[illegible]	[illegible]	
		2-17-65	282.[illegible]	[illegible]	
		4-19-65	282.[illegible]	[illegible]	
		5-19-65	282.[illegible]	[illegible]	
[illegible]	[illegible]	11-18-64	[illegible]	699.7	[illegible]
		1-11-65	[illegible]	700.5	
		2-17-65	[illegible]	700.6	
		4-19-65	[illegible]	[illegible]	
		5-19-65	[illegible]	[illegible]	
[illegible]	[illegible]	[illegible]	[illegible]	386.8	5121
		1-11-65	[illegible]	[illegible]	
		[illegible]	[illegible]	[illegible]	
		5-19-65	[illegible]	[illegible]	
[illegible]	[illegible]	7-23-64	[illegible]	[illegible]	[illegible]
		8-26-64	[illegible]	803.5	
		11-19-64	[illegible]	[illegible]	
		1-22-65	[illegible]	[illegible]	

(CONT.)

* Questionable measurement ** Approximate ground surface elevation P Pumping measurement A Airgage measurement

TABLE [illegible]

GROUND WATER LEVELS AT WELLS

State Well Number	G S Elev in Feet	Date	Dist G S to Water Surface in Feet	Water Surface Elev in Feet	Agency Supplying Data
[illegible]					
[illegible]					
[illegible]		COUNT.)			
[illegible]	[illegible]	1-16-65	[illegible]	804.6	5121
		5-14-65	37.0	80[illegible]	
[illegible]	[illegible]	[illegible]	[illegible]	782.2	5121
		[illegible]	73.5	779.2	
		[illegible]	[illegible]	[illegible]	
		1-22-65	69.6	783.1	
		3-16-65	[illegible]	[illegible]	
		[illegible]	[illegible]	793.6	
[illegible]	[illegible]	[illegible]	[illegible]	759.4	5121
		[illegible]	[illegible]	759.0	
		[illegible]	[illegible]	763.4	
		1-22-65	41.2	758.7	
		3-16-65	41.0	758.9	
		[illegible]	[illegible]	[illegible]	
[illegible]	[illegible]	7-23-64	35.9	[illegible]	5121
		8-26-64	[illegible]	[illegible]	
		11-19-64	[illegible]	[illegible]	
		1-22-65	[illegible]	[illegible]	
		[illegible]		[illegible]	
		5-14-65	34.2	[illegible]	
[illegible]	[illegible]	[illegible]	[illegible]		[illegible]
		[illegible]	[illegible]		
		5-14-65	[illegible]		
[illegible]	[illegible]	[illegible]	[illegible]		5121
		[illegible]	[illegible]		
		3-16-65	[illegible]		
		5-14-65	[illegible]		
[illegible]	[illegible]	1-22-65	[illegible]		[illegible]
		[illegible]	[illegible]		
[illegible]	[illegible]	1-22-65	[illegible]		[illegible]
		3-16-65	DRY		
		5-14-65	DRY		
[illegible]	[illegible]	7-23-64	[illegible]		5121
		[illegible]	[illegible]		
		[illegible]	DRY		
		1-29-65	[illegible]		
		3-17-65	[illegible]		
		5-14-65	[illegible]		
[illegible]	[illegible]	[illegible]	101.8	[illegible]	[illegible]
		[illegible]	[illegible]	[illegible]	
		1-22-65	90.2	[illegible]	
		[illegible]	[illegible]	[illegible]	
		-14-65	[illegible]	[illegible]	
[illegible]	[illegible]	7-22-64	[illegible]	730.3	5121
		[illegible]	[illegible]	[illegible]	
		11-19-64	37.7	[illegible]	
		1-22-65	36.4	[illegible]	
		3-16-65	35.2	[illegible]	
		5-14-65	32.0	[illegible]	
[illegible]	[illegible]	[illegible]	[illegible]		5121
		[illegible]	[illegible]		
		11-18-64	DRY		
		1-22-65	31.6	[illegible]	
		3-16-65	29.7	[illegible]	
		5-14-65	26.8	[illegible]	
[illegible]	[illegible]	7-02-64	43.4	[illegible]	[illegible]
		8-07-64	43.4	859.[illegible]	
		8-28-64	43.7	858.[illegible]	
		10-15-64	44.3	858.[illegible]	
		11-30-64	44.1	[illegible]	
		12-30-64	44.1	[illegible]	
		1-29-65	43.9	[illegible]	
		[illegible]	[illegible]	[illegible]	
		4-15-65	[illegible]	865.7	
		5-28-65	39.[illegible]	863.6	
		[illegible]	40.[illegible]	862.[illegible]	
[illegible]	[illegible]	7-23-64	39.3	956.[illegible]	[illegible]
		8-31-64	[illegible]	[illegible]	
		11-20-64	50.[illegible]	[illegible].2	
		1-29-65	[illegible]	[illegible].2	
		3-17-65	[illegible].5	[illegible]	
		5-19-65	39.1	956.[illegible]	
1N/19W-14A[illegible]	[illegible]	7-22-64	64.[illegible]	843.[illegible]	5121
		([illegible]NT.)			

State Well Number	G S Elev in Feet	Date	Dist G S to Water Surface in Feet	Water Surface Elev in Feet	Agency Supplying Data
[illegible]					
[illegible]					
01N/19W-[illegible]	[illegible]	8-26-64	64.5	843.9	5121
		11-18-64	62.9	845.5	
		1-22-65	62.9	845.5	
1N/19W-14[illegible]	[illegible]	7-22-64	32.3	871.8	5121
		8-26-64	32.7	871.4	
		[illegible]	32.0	872.1	
		[illegible]	31.5	872.6	
		3-16-65	31.3	872.8	
		5-14-65	28.0	876.1	
1N/19W-14[illegible]	[illegible]	7-22-64	92.8	774.6	5121
		8-26-64	[illegible]	775.7	
		11-18-64	[illegible]	785.4	
01N/19W-14[illegible]	[illegible]	7-22-64	52.3	791.3	5121
		8-26-64	55.9	787.7	
		11-18-64	58.5	785.1	
		1-22-65	41.0	802.6	
		3-16-65	39.9	807.7	
		5-14-65	24.9	818.7	
1N/19W-1[illegible]	[illegible]	7-22-64	92.3	752.7	5121
		8-26-64	87.3	757.7	
		11-18-64	[illegible]	778.0	
		1-22-65	53.5	791.5	
		3-16-65	44.0	801.0	
		5-14-65	33.1	811.9	
[illegible]	[illegible]	7-22-64	127.3	[illegible]	5121
		8-26-64	122.4	[illegible]	
		11-18-64	101.0	[illegible]	
		1-22-65	87.8	794.2	
		3-16-65	78.2	803.8	
		[illegible]	66.4	815.6	
[illegible]	[illegible]	7-22-64	120.5	[illegible]	5121
		8-26-64	122.0	771.0	
		[illegible]	[illegible]	783.8	
		1-22-65	93.2	[illegible]	
		3-16-65	67.8	825.2	
		5-14-65	68.6	824.4	
[illegible]	[illegible]	[illegible]	100.1	747.8	5121
		8-25-64	152.[illegible]	[illegible]	
		11-18-64	131.1	[illegible]	
		1-22-65	117.4	[illegible]	
		[illegible]	107.8	806.1	
		5-14-65	97.1	816.8	
[illegible]	[illegible]	7-22-64	171.4	797.0	5121
		[illegible]	170.4	798.0	
		11-18-64	164.4	804.0	
		1-22-65	156.[illegible]	810.0	
		[illegible]	151.0	817.4	
		5-14-65	141.7	[illegible]	
1N/19W-14[illegible]	[illegible]	[illegible]	[illegible]	758.0	5121
		8-07-64	153.[illegible]	751.8	
		8-28-64	[illegible]	[illegible]	
		10-15-64	[illegible]	[illegible]	
		[illegible]	[illegible]	[illegible]	
		12-30-64	[illegible]	[illegible]	
		1-29-65	[illegible]	[illegible]	
		3-04-65	[illegible]	[illegible]	
		4-15-65	[illegible]	[illegible]	
		5-28-65	[illegible]	[illegible]	
		6-30-65	[illegible]	[illegible]	
1N/19W-[illegible]	[illegible]	7-22-64	[illegible]	[illegible]	[illegible]
		8-25-64	[illegible]	[illegible]	
		11-18-64	[illegible]	[illegible]	
		1-22-65	[illegible]	[illegible]	
		3-16-65	[illegible]	[illegible]	
		5-14-65	[illegible]	[illegible]	
1N/19W-14[illegible]	[illegible]	[illegible]	[illegible]	[illegible]	[illegible]
		8-26-64	[illegible]	[illegible]	
		11-16-64	[illegible]	[illegible]	
		1-22-65	[illegible]	[illegible]	
		3-16-65	[illegible]	[illegible]	
		5-14-65	[illegible]	[illegible]	
01N/19W-14R13	[illegible]	8-25-64	[illegible]	760.5	5121
		11-18-64	[illegible]	[illegible]	
		1-22-65	[illegible]	[illegible]	
		3-17-65	[illegible]	[illegible]	
		([illegible]NT.)			

* Questionable measurement

** Approximate ground surface elevation

P Pumping measurement

A Air gauge measurement

TABLE [illegible]

GROUND WATER LEVELS AT WELLS

State Well Number	G.S. Elev. in Feet	Date	Dist. G.S. to Water Surface in Feet	Water Surface Elev. in Feet	Agency Supplying Data	State Well Number	G.S. Elev. Feet	Date	Dist. G.S. to Water Surface in Feet	Water Surface Elev. in Feet	Agency Supplying Data
SANTA CLARA-MELLO HYDRO UNIT [illegible]											
TABLE [illegible] SANTA CLARA-MELLO HYDRO UNIT [illegible]											
THOUSAND OAKS HYDRO SUBAREA [illegible]											
(COUNT.)											
[illegible]	[illegible]	9-14-65	[illegible]	810.0	5121						
[illegible]	[illegible]	8-26-64	171.0*	645.9	5121						
		11-19-64	164.6	652.5							
		1-22-65	152.0	664.8							
		3-17-65	139.2	677.9							
		5-14-65	127.0	689.8							
[illegible]	906.6	7-02-64	39.5	867.1	5121						
		8-07-64	39.8	866.8							
		8-28-64	35.7	866.9							
		10-15-64	36.2	866.4							
		11-30-64	39.6	867.0							
		12-30-64	39.5	867.1							
		1-29-65	39.1	867.5							
		3-04-65	36.8	869.8							
		4-15-65	36.3	866.3							
		5-28-65	37.5	869.1							
		6-30-65	34.2	868.4							
[illegible]	[illegible]	7-02-64	35.5	886.5	5121						
		8-07-64	35.5	886.5							
		8-28-64	35.3	886.7							
		10-15-64	92.0*	830.0							
		11-30-64	41.6	880.4							
		12-30-64	75.7*	846.3							
		1-29-65	90.1*	831.9							
		3-04-65	111.4	810.6							
		4-15-65	49.2*	872.8							
		5-28-65	113.0*	809.0							
		6-30-65	163.5P	758.5							
[illegible]	1148.7	7-22-64	41.7	1107.0	5121						
		8-26-64	42.9	1105.8							
		11-19-64	41.7	1107.0							
		1-22-65	41.7	1107.0							
		3-17-65	38.1	1110.6							
		5-14-65	32.7	1116.0							
[illegible]	[illegible]	7-22-64	55.0	1164.4	5121						
		8-26-64	54.9	1164.5							
		11-19-64	54.6	1164.8							
		1-22-65	54.6	1164.8							
		3-17-65	54.2	1165.2							
		5-14-65	54.7	1165.[illegible]							
[illegible]	[illegible]	7-22-64	162.3	[illegible]	5121						
		8-26-64	161.[illegible]	[illegible]							
		11-19-64	[illegible]	[illegible]							
		1-22-65	156.4	885.4							
		3-17-65	153.[illegible]	[illegible]							
		5-14-65	152.6	[illegible]							
[illegible]	[illegible]	7-22-64	120.[illegible]	[illegible]	5121						
		8-26-64	120.6	891.4							
		11-19-64	117.[illegible]	[illegible]							
		1-22-65	115.[illegible]	[illegible]							
		3-17-65	113.4	[illegible]							
		5-14-65	112.1	[illegible]							

* Questionable measurement

** Approximate ground surface elevation

P Pumping measurement

A Air gauge measurement

GROUND WATER LEVELS AT WELLS

State Well Number	G. S. Elev. in Feet	Date	Dist. G. S. to Water Surface in Feet	Water Surface Elev. in Feet	Agency Supplying Data
[illegible]					
[illegible]					
[illegible]	[illegible]**	[illegible]	[illegible]	[illegible]	[illegible]
		[illegible]	[illegible]	[illegible]	
		[illegible]	[illegible]	746.4	
[illegible]	[illegible]**	[illegible]	[illegible]	[illegible]	[illegible]
		[illegible]	[illegible]	[illegible]	
[illegible]	[illegible]**	11-1-64	[illegible]		[illegible]
		[illegible]	[illegible]	[illegible]	
[illegible]	[illegible]**	[illegible]	[illegible]	[illegible]	1101
		[illegible]	[illegible]	[illegible]	
[illegible]	[illegible]	[illegible]	[illegible]	[illegible]	[illegible]
		[illegible]	[illegible]	[illegible]	
[illegible]					
[illegible]	[illegible]**	[illegible]	[illegible]	[illegible]	1101
		[illegible]	[illegible]	[illegible]	
[illegible]	[illegible]**	[illegible]	[illegible]	[illegible]	1101
		[illegible]	[illegible]	[illegible]	
[illegible]					
[illegible]	[illegible]**	[illegible]	[illegible]	[illegible]	[illegible]

State Well Number	G. S. Elev. in Feet	Date	Dist. G. S. to Water Surface in Feet	Water Surface Elev. in Feet	Agency Supplying Data
[illegible]					
[illegible]					
[illegible]	[illegible]**	11-24-64	[illegible]	67.7	1101
		4-28-65	[illegible]	[illegible]	
[illegible]	[illegible]	11-24-64	30.0	8.6	1101
		4-28-65	[illegible]	43.6	
[illegible]	[illegible]	11-24-64	40.7	23.1	1101
		4-28-65	[illegible]	[illegible]	
[illegible]	[illegible]**	11-24-64	3.7	[illegible]	1101
		4-28-65	[illegible]	[illegible]	
[illegible]	[illegible]	11-24-64	[illegible]	3.1	1101
		[illegible]	[illegible]	5.6	
[illegible]	[illegible]**	11-24-64	[illegible]	[illegible]	1101
		4-28-65	[illegible]	[illegible]	
[illegible]	[illegible]	11-24-64	[illegible]	2.8	1101
		[illegible]	[illegible]	4.0	
[illegible]	[illegible]**	11-24-64	[illegible]	[illegible]	1101
		4-28-65	[illegible]	[illegible]	
[illegible]	[illegible]	11-24-64	[illegible]	3.1	1101
		[illegible]	[illegible]	[illegible]	
[illegible]	15.0**	11-24-64	[illegible]	[illegible]	[illegible]
		[illegible]	[illegible]	[illegible]	
[illegible]					
[illegible]	[illegible]**	[illegible]	[illegible]	648.1	1101
		11-18-64	[illegible]	650.0	
		4-20-65	[illegible]	[illegible]	
[illegible]	[illegible]**	[illegible]	[illegible]	652.0	1101
		[illegible]	[illegible]	[illegible]	
[illegible]	11.[illegible]	7-16-64	.14.0	1005.4	1101
		[illegible]	[illegible]	[illegible]	
		[illegible]	[illegible]	998.0	
		[illegible]	[illegible]	[illegible]	
		[illegible]	[illegible]	[illegible]	
		[illegible]	[illegible]	[illegible]	
		1-14-65	[illegible]	[illegible]	
		[illegible]	[illegible]	[illegible]	
		[illegible]	[illegible]	987.1	
		4-12-65	12.4	[illegible]	
		[illegible]	[illegible]	[illegible]	
		[illegible]	[illegible]	[illegible]	
[illegible]	[illegible]	7-16-64	[illegible]	1003.1	[illegible]
		[illegible]	[illegible]	[illegible]	
		[illegible]	111.0	[illegible]	
		[illegible]	[illegible]	[illegible]	
		11-05-64	[illegible]	[illegible]	
		[illegible]	113.[illegible]	[illegible]	
		[illegible]	[illegible]	[illegible]	
		2-02-65	126.4*	[illegible]	
		3-11-65	115.0	[illegible]	
		4-12-65	114.6	[illegible]	
		[illegible]	[illegible]	987.[illegible]	
		6-03-65	115.6	[illegible]	
[illegible]					
[illegible]	[illegible]	[illegible]	29.1	1175.1	5121
		8-31-64	29.3	1174.9	
		11-20-64	[illegible]	[illegible]	
		1-29-65	[illegible]	1175.0	
		3-17-65	29.0	[illegible]	
		[illegible]	[illegible]	1175.3	
1N/18W-18J01 S	1175.0**	7-23-64	45.5	1129.5	5121
		8-31-64	45.8	1129.2	
		11-20-64	46.2	1128.8	
		2-03-65	[illegible]	1129.0	
		[illegible]	55.3	1119.7	
		5-19-65	53.2	1121.8	
[illegible]	[illegible]*	[illegible]	20.8	1079.2	5121
		8-31-64	20.5	1079.5	
		[illegible]			

* [illegible]

** Approximate [illegible]

P. Pumping measurement

A. Air gauge measurement

GROUND WATER LEVELS AT WELLS

State Well Number	U.S.G.S. Elev. (feet)	Date	Depth to Water Below Land Surface (feet)	Water Surface Elev. (feet)	Agency Reporting Data
[illegible]					
[illegible]	[illegible]	[illegible]	[illegible]	[illegible]	[illegible]
[illegible]	[illegible]**	[illegible]	[illegible]	[illegible]	[illegible]
		3-18-65	[illegible]	[illegible]	
[illegible]	[illegible]**	[illegible]	[illegible]	[illegible]	[illegible]
		8-31-64	185.4	1234.6	
		[illegible]	184.8	[illegible]	
		[illegible]	184.4	1235.8	
		[illegible]	184.9	1235.1	
		5-19-65	183.4	1236.7	
21N/18W-[illegible]	[illegible]**	[illegible]	61.7P	1128.3	5121
		8-31-64	54.0	1136.0	
		[illegible]	62.7*	1107.3	
		2-03-65	46.7	1141.3	
		3-17-65	45.4	1144.6	
		5-19-65	42.9	1147.1	
21N/18W-[illegible]	[illegible]**	[illegible]	50.8	[illegible]	5121
		11-20-64	28.5	1121.5	
		2-03-65	27.9	1122.1	
		3-17-65	28.0	1122.0	
		5-19-65	27.8	1122.2	
21N/18W-[illegible]	[illegible]**	[illegible]	50.5	1299.5	5121
		8-31-64	50.5	1299.5	
		11-20-64	51.0	1299.0	
		2-03-65	50.8	1299.2	
		3-18-65	51.0	1299.0	
		5-19-65	51.2	[illegible]	
21N/18W-[illegible]	[illegible]	7-23-64	28.6P	1037.6	5121
		8-31-64	30.2	1036.0	
		11-20-64	32.0P	[illegible]	
		1-29-65	29.3	1036.7	
		3-17-65	30.2P	1036.0	
		5-19-65	28.7P	1037.5	
21N/18W-[illegible]	1061.6	7-23-64	23.9	1037.7	5121
		8-31-64	25.4	1036.2	
		11-20-64	26.1	1035.5	
		1-29-65	25.0	1036.6	
		3-17-65	25.0	1036.6	
		5-19-65	23.0	1038.6	5121
21N/18W-[illegible]	[illegible]**	11-[illegible]-64	142.7	1257.8	5121
		3-18-65	[illegible]	[illegible]	
RUSSELL VALLEY HYDRO SUBAREA					
1N/19W-24Z 1 S	968.3	7-22-64	43.6	924.7	5121
		8-7-64	44.8	923.5	
		8-28-64	57.0*	911.3	
		10-15-64	58.0	910.3	
		11-30-64	52.2	916.1	
		12-30-64	57.2P	911.1	
		1-29-65	50.5	917.8	
		3-[illegible]-65	41.7P	926.6	
		4-15-65	52.2	916.1	
		5-28-65	60.0P	908.0	
		6-30-65	64.0P	903.8	
1N/19W-24M 1 S	[illegible]	7-23-64	55.0P	849.7	[illegible]
		8-31-64	43.3	861.3	
		11-19-64	42.3	862.3	
		1-29-65	42.1	862.5	
		3-17-65	42.1	862.5	
		5-19-65	41.7	863.0	
SHERADON HYDRO SUBAREA					
1N/19W-1[illegible]	1124.3	7-21-64	32.1	1092.4	5121
		8-21-64	37.0	1091.5	
		11-13-64	[illegible]	[illegible]	
		1-21-65	39.4	1089.5	
		3-15-65	35.3	1089.0	
		5-12-65	37.3	1092.0	
1N/19W-13E 2 S	1186.8	7-21-64	71.5	1015.3	5121
		8-21-64	[illegible]	1013.6	
		11-13-64	74.2	[illegible]	
		1-21-65	[illegible]	1014.3	
		[illegible]	[illegible]	[illegible]	
[illegible]	[illegible]	[illegible]	[illegible]	[illegible]	[illegible]
[illegible]	[illegible]	[illegible]	[illegible]	[illegible]	[illegible]
		[illegible]	[illegible]	1014.8	5121
		[illegible]	[illegible]	1014.4	
[illegible]	[illegible]	[illegible]	[illegible]	[illegible]	[illegible]
		[illegible]	[illegible]	[illegible]	
		[illegible]	[illegible]	[illegible]	
		1-21-65	[illegible]	[illegible]	
		3-15-65	[illegible]	969.0	
		5-12-65	[illegible]	968.9	
[illegible]	1065.6	7-21-64	[illegible]	983.3	5121
		8-25-64	[illegible]	[illegible]	
		[illegible]	[illegible]	[illegible]	
		1-21-65	[illegible]	[illegible]	
		3-16-65	[illegible]	[illegible]	
		5-12-65	[illegible]	[illegible]	
[illegible]	1160.0	7-21-64	[illegible]	[illegible]	[illegible]
		8-25-64	[illegible]	[illegible]	
		11-13-64	[illegible]	[illegible]	
		1-21-65	[illegible]	[illegible]	
		3-16-65	[illegible]	[illegible]	
		5-12-65	[illegible]	[illegible]	
[illegible]	1082.0**	7-21-64	[illegible]	[illegible]	[illegible]
		8-21-64	[illegible]	[illegible]	
		11-13-64	[illegible]	[illegible]	
		1-21-65	[illegible]	[illegible]	
		3-15-65	[illegible]	[illegible]	
		5-12-65	[illegible]	[illegible]	
[illegible]	1088.0	7-21-64	[illegible]	[illegible]	[illegible]
		8-27-64	[illegible]	987.0	
		11-13-64	[illegible]	985.2	
		1-21-65	[illegible]	985.2	
		3-15-65	[illegible]	[illegible]	
		5-12-65	[illegible]	[illegible]	
[illegible]	1002.0	7-22-64	[illegible]	[illegible]	[illegible]
		8-25-64	[illegible]	[illegible]	
		11-13-64	[illegible]	960.1	
		1-21-65	[illegible]	962.5	
		3-16-65	[illegible]	962.9	
		5-12-65	[illegible]	962.8	
[illegible]	964.0	[illegible]	[illegible]	[illegible]	[illegible]
		8-31-64	[illegible]	917.6	
		10-15-64	[illegible]	[illegible]	
		11-[illegible]-64	[illegible]	917.7	
		12-30-64	[illegible]	919.1	
		1-29-65	[illegible]	917.7	
		[illegible]	[illegible]	910.7	
		4-15-65	[illegible]	939.7	
		[illegible]	[illegible]	930.5	
		6-30-65	[illegible]	926.7	
[illegible]	[illegible]	7-22-64	[illegible]	[illegible]	5121
		8-25-64	[illegible]	943.4	
		11-18-64	[illegible]	945.7	
		1-21-65	[illegible]	948.2	
		3-16-65	[illegible]	949.1	
		5-12-65	[illegible]	948.0	
[illegible]	[illegible]	7-22-64	[illegible]	[illegible]	[illegible]
		8-25-64	[illegible]	954.6	
		11-18-64	[illegible]	956.2	
		1-21-65	[illegible]	[illegible]	
		3-16-65	[illegible]	960.7	
		5-12-65	[illegible]	960.5	
[illegible]	[illegible]	7-22-64	[illegible]	954.9	5121
		8-25-64	[illegible]	952.2	
		11-18-64	[illegible]	954.7	
		1-21-65	[illegible]	959.4	
		3-16-65	[illegible]	959.6	
		5-12-65	[illegible]	960.0	
[illegible]	[illegible]	7-22-64	[illegible]	957.6	5121
		8-25-64	[illegible]	949.6	
		11-18-64	[illegible]	956.5	
		1-21-65	[illegible]	[illegible]	
		3-16-65	[illegible]	[illegible]	
		5-12-65	[illegible]	957.4	
[illegible]	[illegible]	7-22-64	[illegible]	942.9	5121
		8-25-64	[illegible]	935.3	
		11-18-64	[illegible]	[illegible]	
		1-21-65	[illegible]	958.6	
		3-16-65	[illegible]	958.7	
		(CONT.)			

* Questionable measurement

** Approximate ground [illegible]

[illegible] measurement

A Average measurement

GROUND WATER LEVELS AT WELLS

Local Well Number	Ground Elev. Feet	Date	Depth to Water Surface Feet	Water Surface Elev. Feet	Agency Reporting Data
[illegible]	[illegible]	[illegible]	[illegible]	[illegible]	5121
[illegible]	[illegible]	8-31-64	[illegible]	[illegible]	5121
		[illegible]	[illegible]	955.0	
		[illegible]	[illegible]	[illegible]	
		[illegible]	[illegible]	980.8	
		[illegible]	[illegible]	961.8	
		4-15-65	37.0	963.0	
		[illegible]	[illegible]	963.0	
[illegible]	[illegible]	[illegible]	[illegible]	998.7	[illegible]
		[illegible]	[illegible]	997.8	
		[illegible]	[illegible]	[illegible]	
		[illegible]	[illegible]	[illegible]	
		[illegible]	[illegible]	[illegible]	
		[illegible]	[illegible]	[illegible]	
[illegible]	[illegible]	[illegible]	[illegible]	1060.5	[illegible]
		[illegible]	[illegible]	1060.8	
		[illegible]	[illegible]	1060.4	
		1-21-65	[illegible]	1061.3	
		[illegible]	[illegible]	1060.2	
		[illegible]	[illegible]	1057.4	
[illegible]	[illegible]	[illegible]	[illegible]	1030.1	[illegible]
		[illegible]	[illegible]	1033.6	
		11-13-64	75.0	1051.0	
		1-21-65	77.3	1048.7	
		3-15-65	76.5	1049.5	
		5-12-65	80.1	1045.9	
[illegible]	[illegible]	[illegible]	142.4	[illegible]	[illegible]
		8-21-64	[illegible]	893.2	
		11-13-64	186.8	[illegible]	
		1-21-65	[illegible]	914.8	
		[illegible]	[illegible]	912.6	
[illegible]	[illegible]	8-07-64	294.6*	795.4	[illegible]
		8-31-64	[illegible]	820.5	
		11-30-64	213.6	876.4	
		12-30-64	195.7	894.3	
		[illegible]	[illegible]	[illegible]	
		[illegible]	173.2	[illegible]	
[illegible]	[illegible]	[illegible]	[illegible]	[illegible]	[illegible]
		8-21-64	[illegible]	[illegible]	
		11-13-64	277.3	942.1	
		1-21-65	278.4	[illegible]	
		3-15-65	180.5*	[illegible]	
		5-12-65	271.2	[illegible]	
[illegible]	[illegible]	7-21-64	208.3	[illegible]	[illegible]
		[illegible]	[illegible]	[illegible]	
		11-13-64	197.6	[illegible]	
		1-21-65	229.6*	933.4	
		3-15-65	[illegible]	937.[illegible]	
		5-12-65	199.3	963.[illegible]	
[illegible]	[illegible]	7-21-64	[illegible]	1036.4	[illegible]
		8-21-64	209.6	1010.5	
		11-13-64	229.0	991.0	
		1-21-65	231.8	988.2	
		3-15-65	[illegible]	986.8	
		5-12-65	226.4	993.6	
[illegible]	[illegible]	7-21-44	238.4*	948.[illegible]	[illegible]
		11-13-64	233.0	954.3	
		1-21-65	239.6	956.7	
		3-15-65	227.9	959.4	
		5-12-65	[illegible]	957.4	
[illegible]	[illegible]	7-21-64	178.8	1028.2	[illegible]
		8-21-64	[illegible]	1027.3	
		11-13-64	[illegible]		
		[illegible]	180.7	1026.3	
		3-15-65	[illegible]		
		5-12-65	180.6	1026.4	
[illegible]	[illegible]	7-21-64	181.8	1022.2	[illegible]
		8-21-64	183.2	1020.8	
		[illegible]	[illegible]	1017.6	
		1-21-65	188.4	1015.6	
		3-15-65	189.4	1014.6	
		5-12-65	188.4	1015.6	
[illegible]	1142.0	7-21-64	203.4	[illegible]	[illegible]
		8-21-64	207.1	984.9	
		11-13-64	DRY		
		1-21-65	[illegible]		5121
		3-15-65	203.1	[illegible]	
		5-12-65	190.3	1001.7	
[illegible]	1100.0	7-21-64	DRY		5121
		8-21-64	DRY		
		11-13-64	DRY		
		1-21-65	[illegible]	1050.1	
		3-15-65	55.4	1044.6	
		5-12-65	[illegible]	1054.5	

* [illegible]

** [illegible]

[illegible] measurement

A [illegible] gauge measurement

TABLE [illegible]

GROUND WATER LEVELS AT WELLS

Well Number	G.S. Elev. Feet	Date	Depth to Water Below Surface Feet	Water Surface Elev. Feet	Agency Reporting Data
MALIBU HYDRO UNIT					
POINT DUME HYDRO SUBUNIT					
SUBLITTLE CANYON HYDRO SUBAREA					
[illegible]	[illegible]	11-23-64	44.[illegible]	[illegible].1	1101
		4-27-65	44.[illegible]	[illegible].3	
RAMERA CANYON HYDRO SUBAREA					
[illegible]	[illegible] **	11-23-64	24.1	287.[illegible]	1101
		4-27-65	22.1	[illegible]	
[illegible]	[illegible] **	11-23-64	[illegible]	[illegible]	1101
		4-27-65	1[illegible]	[illegible]	
[illegible]	135.0 **	11-23-64	27.4	1[illegible]	1101
		4-27-65	21.1	113.[illegible]	
[illegible]	[illegible] **	11-23-64	10.2	6[illegible].8	1101
		4-27-65	1[illegible]	[illegible]	
[illegible]	105.0 **	11-23-64	49.5	55.4	1101
		4-27-65	2[illegible]	[illegible]	
[illegible]	[illegible] **	11-23-64	9.3	70.7	1101
		4-27-65	9.4	[illegible]	
[illegible]	[illegible] **	11-23-64	2[illegible]		1101
		4-27-65	5.3	95.0	
[illegible]	[illegible] **	11-23-64	28.7	71.3	1101
		4-27-65	8.2	91.8	
[illegible]	125.0 **	11-23-64	26.4	98.6	1101
		4-27-65	8.8	116.2	
[illegible]	[illegible] **	11-23-64	68.6	131.4	1101
		4-27-65	71.0	128.2	
ZUMA CANYON HYDRO SUBAREA					
01S/18W-31N01 S	[illegible] **	11-24-64	85.0	5.0	1101
		4-28-65	82.4	27.6	
[illegible]	66.0	11-24-64	63.5	3.1	1101
		4-28-65	50.0	16.0	
[illegible]	65.0 **	11-24-64	66.[illegible]	-0.4	1101
		4-28-65	55.3	10.7	
[illegible]	[illegible]	11-24-64	47.5	6.5	1101
		4-28-65	43.5	10.5	
[illegible]	[illegible] **	11-24-64	49.2	1.8	1101
		4-28-65	35.3	5.7	
TRANCAS CANYON HYDRO SUBAREA					
[illegible]	55.0 **	11-24-64	DRY		1101
01S/19W-[illegible] S	[illegible] **	11-24-64	[illegible].5	2.5	1101
		4-28-65	[illegible]	8.1	
[illegible]	[illegible] **	11-24-64	16.5	6.4	1101
		4-28-65	[illegible]	[illegible]	
[illegible]					
[illegible] HYDRO SUBUNIT					
PENINSULA [illegible] SUBAREA					
[illegible]	[illegible] **	11-24-64	[illegible]	[illegible]	[illegible]
		4-28-65	[illegible]	[illegible]	
LOS ALISOS CANYON HYDRO SUBAREA					
[illegible]	[illegible] **	11-24-64	[illegible]	[illegible]	[illegible]
		4-28-65	[illegible]	[illegible]	
NICHOLAS CANYON HYDRO SUBAREA					
01S/19W-30P01 S	225.0 **	11-27-64	4.[illegible]	22[illegible]	[illegible]
		4-27-65	[illegible]	219.[illegible]	
ARROYO SECO HYDRO SUBAREA					
[illegible]	54.0	11-25-64	27.[illegible]	26.[illegible]	1101
		4-29-65	[illegible]	[illegible]	

* Questionable measurement ** Approximate ground surface elevation P Pumping measurement A Air line measurement

TABLE [illegible]

GROUND WATER LEVELS AT WELLS

L A SAN GABRIEL RIVER HYDRO UNIT U-05.00

COASTAL PL OF LA CO HYDRO SUBUNIT U-05.A0
WEST COAST HYDRO SUBAREA U-05.A2

State Well Number	G S Elev in Feet	Date	Dist G S to Water Surface in Feet	Water Surface Elev in Feet	Agency Supplying Data
02S/14W-19K02 S	57.0**	10-26-64	87.5	-30.5	5050
		11-04-64	88.8	-31.8	1101
		3-26-65	87.8	-30.8	5050
		4-21-65	93.2	-36.2	1101
02S/14W-19K03 S	58.0**	10-27-64	95.3	-37.3	5050
		11-04-64	99.8	-41.8	
		3-26-65	94.3	-36.3	
		4-21-65	104.4*	-46.4	
02S/14W-19M02 S	30.0**	11-04-64	51.7	-21.7	1101
		4-21-65	51.6	-21.6	
02S/14W-19M03 S	30.0**	11-04-64	DRY		1101
		4-21-65	DRY		
02S/14W-19P01 S	37.0**	11-04-64	DRY		1101
		4-21-65	DRY		
02S/14W-19P02 S	34.0**	11-04-64	DRY		1101
		4-21-65	DRY		
02S/14W-19P03 S	34.0**	11-04-64	DRY		1101
		4-21-65	DRY		
02S/14W-19Q01 S	48.9	10-28-64	89.2	-40.3	5050
		11-04-64	89.6	-40.7	1101
		3-26-65	87.2	-38.3	5050
		4-21-65	87.9	-39.0	1101
02S/14W-22N06 S	159.2	7-02-64	157.9A	1.3	5061
		8-03-64	157.4	1.8	
		9-01-64	157.9A	1.3	
		10-02-64	159.4A	-0.2	
		10-27-64	156.5	2.7	5050
		11-05-64	157.9A	1.3	5061
		12-01-64	156.9A	2.3	
		1-05-65	157.4A	1.8	
		2-02-65	156.9A	2.3	
		3-02-65	156.4A	2.8	
		3-28-65	155.8	3.4	5050
		4-02-65	156.4A	2.8	5061
02S/14W-22N08 S	157.7	7-02-64	218.7	-60.8	5061
		8-03-64	219.5	-61.6	
		9-01-64	220.8	-62.9	
		10-02-64	219.5	-61.6	
		10-27-64	218.1	-60.2	5050
		11-05-64	218.7	-60.8	5061
		12-01-64	218.3	-60.4	
		1-05-65	218.1	-60.2	
		2-01-65	215.5	-57.6	
		3-02-65	210.7	-52.8	
		3-28-65	214.0	-56.1	5050
		4-07-65	214.5	-56.6	5061
02S/14W-22N09 S	151.0	7-02-64	198.6A	-47.6	5061
		8-03-64	197.6A	-46.6	
		9-01-64	197.1A	-46.1	
		10-02-64	197.6A	-46.6	
		10-27-64	195.6	-44.6	5050
		11-05-64	197.6A	-46.6	5061
		12-01-64	196.8	-45.8	
		1-05-65	197.1A	-46.1	
		2-01-65	197.1A	-46.1	
		3-02-65	196.6A	-45.6	
		3-28-65	193.1	-42.1	5050
		4-02-65	195.6A	-44.6	5061
02S/14W-27M01 S	155.0**	7-07-64	228.4	-73.4	5061
		8-04-64	230.0	-75.0	
		9-02-64	231.6	-76.6	
		10-02-64	[illegible]	-71.[illegible]	
		10-26-64	[illegible]	-73.[illegible]	5050
		11-[illegible]-64	228.7	-73.7	5061
		12-03-64	228.0	-73.0	
		1-08-65	227.9	-72.9	
		2-04-65	226.7	-71.7	
		3-02-65	226.0	-71.0	
		3-29-65	226.1	-71.1	5050
		4-07-65	228.0	-73.0	5061
02S/14W-27P02 S	162.0**	11-04-64	242.4	-80.4	1101
		4-21-65	236.8	-74.8	
02S/14W-28E01 S	108.0	7-10-64	170.4	-62.4	5061
		7-10-64	199.5P	-91.5	
		8-04-64	176.2A	-68.2	
		(CONT.)			

COASTAL PL OF LA CO HYDRO SUBUNIT U-05.A0
WEST COAST HYDRO SUBAREA U-05.A2

State Well Number	G S Elev in Feet	Date	Dist G S to Water Surface in Feet	Water Surface Elev in Feet	Agency Supplying Data
		(CONT.)			
02S/14W-28F01 S	108.0	8-04-64	200.2P	-92.2	5061
		9-02-64	168.5	-60.5	
		9-02-64	198.7P	-90.7	
		10-01-64	168.7P	-60.7	
		10-01-64	186.0P	-78.0	
		10-27-64	174.9*	-66.9	5050
		11-05-64	164.2	-56.2	5061
		11-05-64	192.7P	-84.7	
		12-02-64	168.2A	-60.2	
		12-02-64	185.2P	-77.2	
		1-04-65	168.2A	-60.2	
		1-04-65	185.2P	-77.2	
		2-04-65	162.7A	-54.7	
		2-04-65	180.7P	-72.7	
		3-02-65	161.2A	-53.2	
		3-02-65	183.2P	-75.2	
		3-29-65	161.8	-53.8	5050
		4-05-65	163.7A	-55.7	5061
		4-05-65	179.2P	-71.2	
02S/14W-28F01 S	116.0**	7-10-64	177.0A	-61.0	5061
		7-10-64	226.0P	-110.0	
		8-05-64	179.0A	-63.0	
		8-05-64	228.5P	-112.5	
		9-03-64	179.0A	-63.0	
		9-03-64	230.5P	-114.5	
		10-01-64	176.0A	-60.0	
		10-01-64	218.5P	-102.5	
		10-27-64	183.1*	-67.1	5050
		11-06-64	177.0A	-61.0	5061
		11-06-64	222.5P	-106.5	
		12-02-64	177.0A	-61.0	
		1-05-65	173.0A	-57.0	
		1-05-65	214.5P	-98.5	
		2-04-65	170.5A	-54.5	
		2-04-65	206.5P	-90.5	
		3-03-65	173.0A	-57.0	
		3-03-65	218.0P	-102.0	
		3-29-65	181.6	-65.6	5050
		4-06-65	171.5A	-55.5	5061
		4-06-65	206.5P	-90.5	
02S/14W-28L01 S	124.0	7-03-64	191.4	-67.4	5061
		8-04-64	192.2A	-68.2	
		9-02-64	186.7	-62.7	
		10-02-64	176.1	-52.1	
		10-27-64	186.8	-62.8	5050
		11-06-64	185.4	-61.4	5061
		12-02-64	184.1	-60.1	
		1-04-65	184.9	-60.9	
		2-04-65	178.2	-54.2	
		3-02-65	179.1	-55.1	
		3-29-65	177.1	-53.1	5050
		4-05-65	177.9	-53.9	5061
02S/14W-28M01 S	100.0**	7-07-64	163.4A	-63.4	5061
		7-07-64	246.9P	-146.9	
		8-03-64	164.9A	-64.9	
		8-03-64	245.9P	-145.9	
		9-02-64	166.4A	-66.4	
		9-02-64	242.4P	-142.4	
		10-02-64	161.4A	-61.4	
		10-02-64	245.9P	-145.9	
		10-27-64	162.3*	-62.3	5050
		11-04-64	157.9A	-57.9	5061
		11-04-64	235.9P	-135.9	
		12-01-64	158.9A	-58.9	
		12-01-64	243.9P	-143.9	
		1-05-65	160.4A	-60.4	
		1-05-65	240.4P	-140.4	
		2-03-65	153.7	-53.7	
		3-01-65	152.9	-52.9	
		3-29-65	153.3	-53.3	5050
		4-05-65	149.9	-49.9	5061
02S/14W-28N0[illegible]	[illegible]	7-08-64	154.8A	-59.8	5061
		7-08-64	195.3P	-100.3	
		8-03-64	156.3A	-61.3	
		8-03-64	196.8P	-101.8	
		9-03-64	154.8A	-59.8	
		9-03-64	181.8P	-86.8	
		10-02-64	151.8A	-56.8	
		10-02-64	181.3P	-86.3	
		10-27-64	153.0	-58.0	5050
		11-04-64	148.8A	-53.8	5061
		11-04-64	173.3P	-78.3	
		12-01-64	150.3A	-55.3	
		(CONT.)			

* Questionable measurement ** Approximate ground surface elevation P Pumping measurement A Air gauge measurement

TABLE [illegible]

GROUND WATER LEVELS AT WELLS

L A SAN GABRIEL RIVER HYDRO UNIT U-05.00

COASTAL PL OF LA CO HYDRO SUBUNIT U-05.A0
WEST COAST HYDRO SUBAREA U-05.A2

State Well Number	G S Elev in Feet	Date	Dist G S to Water Surface in Feet	Water Surface Elev in Feet	Agency Supplying Data
		(CONT.)			
02S/14W-28H02 S	95.0	12-01-64	173.8P	-78.8	5061
		1-05-65	150.8A	-55.8	
		1-05-65	170.8P	-75.8	
		2-02-65	146.8	-51.8	
		2-02-65	171.5P	-76.5	
		3-01-65	147.8A	-52.8	
		3-01-65	170.4P	-75.4	
		3-29-65	146.5	-51.5	5050
		4-05-65	147.3A	-52.3	5061
		4-05-65	168.8P	-73.8	
		6-30-65	151.8A	-56.8	
02S/14W-29H01 S	87.5	7-03-64	151.2A	-63.7	5061
		7-03-64	207.2P	-119.7	
		8-04-64	150.2A	-62.7	
		8-04-64	208.7P	-121.2	
		9-02-64	146.2A	-58.7	
		9-02-64	206.7P	-119.2	
		10-01-64	145.7A	-58.2	
		10-01-64	205.7P	-118.2	
	90.0	10-27-64	148.9	-58.9	5050
	87.5	11-06-64	144.7A	-57.2	5061
		11-06-64	204.2P	-116.7	
		12-02-64	143.2A	-55.7	
		12-02-64	206.2P	-118.7	
		1-04-65	143.2A	-55.7	
		1-04-65	203.7P	-116.2	
		2-03-65	141.2A	-53.7	
		2-03-65	201.7P	-114.2	
		3-01-65	141.2A	-53.7	
		3-01-65	202.7P	-115.2	
	90.0	3-29-65	151.4	-61.4	5050
	87.5	4-01-65	201.7P	-114.2	5061
		4-01-65	141.2A	-53.7	
02S/14W-32C02 S	102.0	7-07-64	152.4A	-50.4	5061
		7-07-64	166.4P	-64.4	
		8-05-64	152.4A	-50.4	
		8-05-64	165.4P	-63.4	
		9-03-64	153.4A	-51.4	
		9-03-64	165.4P	-63.4	
		10-01-64	153.4A	-51.4	
		10-01-64	167.4P	-65.4	
		10-27-64	152.5	-50.5	
		10-30-64	153.4A	-51.4	
		10-30-64	165.4P	-63.4	
		12-01-64	147.4A	-45.4	
		12-01-64	161.4P	-59.4	
		1-04-65	147.4A	-45.4	
		1-04-65	160.4P	-58.4	
		2-02-65	148.4A	-46.4	
		2-02-65	161.4P	-59.4	
		3-01-65	151.4A	-49.4	
		3-01-65	166.4P	-64.4	
		3-29-65	160.4	-58.4	5050
		4-01-65	149.4A	-47.4	5061
		4-01-65	158.4P	-56.4	
02S/14W-32F01 S	99.0	7-07-64	154.7A	-55.7	5061
		7-07-64	177.2P	-78.2	
		8-05-64	153.7A	-54.7	
		8-05-64	178.7P	-79.7	
		9-03-64	154.7A	-55.7	
		9-03-64	177.2P	-78.2	
		10-01-64	157.2A	-58.2	
		10-01-64	179.7P	-80.7	
		10-27-64	149.8	-50.8	5050
		11-02-64	151.7A	-52.7	5061
		11-02-64	177.7P	-78.7	
		12-02-64	146.2A	-47.2	
		12-02-64	171.2P	-72.2	
		1-04-65	146.2A	-47.2	
		2-03-65	148.7A	-49.7	
		3-01-65	151.2A	-52.2	
		3-01-65	177.2P	-78.2	
		3-29-65	148.6	-49.6	5050
		4-01-65	148.7A	-49.7	5061
		4-01-65	172.2P	-73.2	
02S/14W-32F02 S	96.0	7-07-64	145.9A	-49.9	5061
		7-07-64	173.9P	-77.9	
		8-06-64	148.4A	-52.4	
		8-06-64	180.4P	-84.4	
		9-03-64	146.9A	-50.9	
		9-03-64	180.4P	-84.4	
		10-01-64	148.9A	-52.9	
		10-01-64	181.4P	-85.4	
		(CONT.)			
02S/14W-32F02 S	96.0	10-27-64	144.6	-48.6	5050
		11-02-64	145.4A	-49.4	
		11-02-64	173.9P	-77.9	
		12-02-64	142.4A	-46.4	
		12-02-64	171.4P	-75.4	
		1-04-65	142.4A	-46.4	
		1-04-65	170.4P	-74.4	
		2-03-65	144.4A	-48.4	
		2-03-65	170.4P	-74.4	
		3-01-65	147.4A	-51.4	
		3-01-65	174.4P	-78.4	
		3-27-65	143.3	-47.3	5050
		4-01-65	144.4A	-48.4	5061
		4-01-65	179.4P	-83.4	
02S/14W-34C01 S	142.0**	10-26-64	239.1*	-97.1	5050
		3-26-65	227.3	-85.3	
02S/14W-34C02 S	147.0**	7-03-64	244.0	-97.0	5061
		8-04-64	239.0	-92.0	
		8-04-64	307.6*	-160.6	
		9-02-64	234.3	-87.3	
		9-02-64	283.6P	-136.6	
		10-02-64	243.6	-96.6	
		10-26-64	240.4*	-93.4	5050
		11-16-64	235.1	-88.1	5061
		11-16-64	280.6P	-133.6	
		12-03-64	232.4	-85.4	
		12-03-64	280.9P	-133.9	
		1-08-65	229.3	-82.3	
		1-08-65	273.6P	-126.6	
		2-05-65	230.1	-83.1	
		2-05-65	273.1P	-126.1	
		3-03-65	233.6	-86.6	
		3-03-65	267.8P	-120.8	
		3-26-65	234.4*	-87.4	5050
		4-07-65	228.6	-81.6	5061
02S/14W-34F01 S	152.0**	11-09-64	233.7*	-81.7	5050
		3-26-65	228.0	-76.0	
02S/14W-34L02 S	137.0**	11-09-64	207.2	-70.2	5050
		3-26-65	203.5	-66.5	
02S/15W-34F01 S	60.0	7-07-64	63.6	-2.8	1101
		8-04-64	63.6	-2.8	
		9-01-64	63.6	-2.8	
		10-05-64	63.7	-2.9	
		10-26-64	59.7	1.1	
		11-02-64	63.6	-2.8	
		12-01-64	63.8	-3.0	
		12-09-64	59.4	1.4	
		1-04-65	63.7	-2.9	
		2-01-65	63.8	-3.0	
		3-01-65	63.7	-2.9	
		4-13-65	59.7	1.1	
02S/15W-34K01 S	82.0	7-07-64	77.8	4.2	5061
		7-08-64	77.8	4.2	
		9-07-64	77.9	4.1	
		10-07-64	77.9	4.1	
	82.4	10-25-64	78.5	3.9	5050
	82.0	11-04-64	78.0	4.0	5061
		11-30-64	78.0	4.0	
		1-04-65	77.9	4.1	
		2-02-65	77.4	4.6	
02S/15W-34K02 S	83.0**	10-25-64	79.1	3.9	5050
03S/13W-18G02 S	131.2	10-28-64	207.9	-76.7	5050
		3-30-65	207.9	-76.7	
03S/13W-18K01 S	105.5	10-28-64	165.4	-59.9	5050
		3-30-65	164.9	-59.4	
03S/13W-18K02 S	110.0**	10-28-64	175.0	-65.0	5050
		3-30-65	183.8	-73.8	
03S/13W-19A01 S	109.5**	10-28-64	154.2	-44.7	5050
		3-29-65	153.3	-43.8	
03S/13W-19A04 S	121.0	10-28-64	139.0*	-18.0	5050
		4-07-65	173.0	-52.0	
03S/13W-19A07 S	121.0	10-28-64	195.1	-74.1	5050
		3-29-65	196.0	-75.0	
03S/13W-19B[illegible] S	108.3	10-28-64	152.7	-44.4	5050
		(CONT.)			

* Questionable measurement

** Approximate ground surface elevation

P Pumping measurement

A Air gauge measurement

GROUND WATER LEVELS AT WELLS

Local No. Number	Depth Well Cased Feet	Date	Depth to Water Below Surface in Feet	Water Surface Elev. in Feet	Agency Supplying Data
[illegible] SANTA ANA RIVER HYDRO UNIT U-05.00					
[illegible]					U-05.A2
[illegible]		(CONT.)			
[illegible]		3-26-65	[illegible]	[illegible]	5050
[illegible]	[illegible]**	[illegible]	[illegible]	[illegible]	1101
[illegible]		[illegible]	[illegible]	[illegible]	
[illegible]	[illegible]**	[illegible]	[illegible]	[illegible]	1101
[illegible]		[illegible]	[illegible]	[illegible]	
[illegible]	[illegible]	[illegible]	[illegible]	[illegible]	[illegible]
[illegible]	[illegible]	[illegible]	[illegible]	[illegible]	[illegible]
[illegible]	[illegible]	[illegible]	[illegible]	[illegible]	[illegible]
[illegible]	[illegible]	[illegible]	[illegible]	[illegible]	[illegible]
[illegible]	[illegible]	[illegible]	[illegible]	[illegible]	5050
[illegible]		[illegible]	[illegible]	[illegible]	
[illegible]	[illegible]**	7-31-64	[illegible]	[illegible]	5050
		8-25-64	114.6	[illegible]	
		10-02-64	114.4	[illegible]	
		[illegible]	120.6	[illegible]	
		12-03-64	122.9	[illegible]	
		12-31-64	122.3	[illegible]	
		2-04-65	113.0	[illegible]	
		3-02-65	113.0	[illegible]	
		4-13-65	113.1	[illegible]	
		5-03-65	113.1	[illegible]	
		6-02-65	113.2	[illegible]	
03S/13W-29A03 S	[illegible]	[illegible]	117.0	[illegible]	1101
		4-01-65	[illegible]	[illegible]	
[illegible]	[illegible]	[illegible]	[illegible]	[illegible]	1101
		4-01-65	[illegible]	[illegible]	
03S/13W-29D06 S	[illegible]**	[illegible]	[illegible]	[illegible]	5050
		4-01-65	[illegible]	[illegible]	
03S/13W-29D07 S	[illegible]**	[illegible]	[illegible]	[illegible]	5050
		3-01-65	[illegible]	[illegible]	
[illegible]	[illegible]**	[illegible]	[illegible]	[illegible]	[illegible]
		[illegible]	[illegible]	[illegible]	
[illegible]	[illegible]**	[illegible]	[illegible]	[illegible]	5050
		[illegible]	[illegible]	[illegible]	
[illegible]	[illegible]**	[illegible]			1101
03S/13W-29N02 S	36.0	[illegible]	[illegible]	[illegible]	5050
		[illegible]	[illegible]	[illegible]	
[illegible]	[illegible]	[illegible]	[illegible]	-40.1	1101
[illegible]	[illegible]	[illegible]	[illegible]	-71.9	5050
		[illegible]	[illegible]	[illegible]	
[illegible]	[illegible]**	10-29-64	[illegible]	[illegible]	5050
		[illegible]	[illegible]	[illegible]	
		3-26-65	[illegible]	[illegible]	
[illegible]	[illegible]	[illegible]	[illegible]	[illegible]	5050
		[illegible]	[illegible]	[illegible]	
[illegible]	[illegible]**	11-01-64	[illegible]	-42.1	1101
		11-01-64	85.1*	-52.1	
		11-01-64	75.1	-42.1	5050
		[illegible]	[illegible]	-42.1	[illegible]
		3-26-65	[illegible]	-42.1	5050
		6-21-65	[illegible]	-41.6	1101
		6-21-65	[illegible]	-41.7	
03S/13W-30A07 S	[illegible]**	[illegible]	[illegible]	[illegible]	1101
		[illegible]	[illegible]	[illegible]	
[illegible]	26.0**	10-29-64	[illegible]	-52.8	5050
	[illegible]**	11-30-64	[illegible]	-50.0	1101
	[illegible]**	3-26-65	[illegible]	-53.0	5050
	27.0**	5-19-65	[illegible]	-51.5	1101
[illegible]	[illegible]**	[illegible]	[illegible]	[illegible]	5050
		[illegible]	[illegible]	[illegible]	
[illegible]	[illegible]**	10-29-64	[illegible]	[illegible]	1101
		10-29-64	[illegible]	[illegible]	5050
		(CONT.)			
[illegible]	[illegible]	(CONT.)			
[illegible]	[illegible]	3-26-65	102.4	-76.4	1101
		3-26-65	102.4	-76.4	
[illegible]	[illegible]**	11-01-64	20.7	-0.7	5050
		3-26-65	19.6	0.4	
[illegible]	15.[illegible]**	11-01-64	15.0		5050
		[illegible]	13.9	1.1	
[illegible]	17.[illegible]**	11-30-64	23.7	[illegible]	1101
03S/13W-31L07 S	[illegible]	11-01-64	25.7	-0.7	1101
		3-26-65	25.4	-0.4	
[illegible]	35.0**	11-02-64	[illegible]	-78.4	5050
		3-26-65	111.7*	-76.7	
03S/13W-31P01	[illegible]	11-30-64	3.6	6.0	1101
[illegible]	[illegible]	11-01-64	72.1	-37.2	5050
		[illegible]	70.7	-35.8	[illegible]
		3-25-65	71.0	-36.1	5050
		4-21-65	71.4	-36.5	[illegible]
03S/13W-[illegible]	25.[illegible]**	11-01-64	77.0	-52.0	5050
		[illegible]	77.1	-52.1	
03S/13W-32F02 S	[illegible]	7-31-64	116.8	-73.8	5050
		8-25-64	116.5	-70.5	
		10-02-64	117.0	-71.0	
		10-26-64	114.4	-68.4	
		3-02-65	114.7	-68.7	
		4-14-65	115.4	-69.4	
		5-03-65	116.2	-70.2	
		6-02-65	116.2	-70.2	
03S/14W-02D01 S	136.[illegible]	7-14-64	258.4A	-122.4	5061
		7-14-64	301.4P	-165.4	
		8-03-64	256.9A	-120.9	
		8-03-64	309.4P	-173.4	
		9-02-64	222.9A	-86.9	
		9-02-64	[illegible]	-131.9	
		10-02-64	222.9A	-86.9	
		10-02-64	280.9P	-144.9	
		[illegible]	217.8	-81.8	[illegible]
		11-09-64	220.9A	-84.9	[illegible]
		11-09-64	[illegible]	-141.4	
		[illegible]	217.4A	-81.4	
		12-02-64	[illegible]	-136.9	
		1-08-65	212.9A	-76.9	
		1-08-65	268.4P	-132.4	
		2-02-65	211.4A	-75.4	
		2-02-65	267.9P	-131.9	
		[illegible]	[illegible]	-75.4	
		3-03-65	268.4P	-132.4	
		3-29-65	214.5	-78.5	5050
		4-07-65	212.9A	-76.9	5061
		4-07-65	268.4P	-132.4	
[illegible]	[illegible]	7-13-64	[illegible]	-132.8	5061
		7-13-64	256.3P	-167.3	
		8-03-64	219.8A	-128.8	
		8-03-64	259.3P	-168.3	
		9-02-64	188.3A	-94.3	
		9-02-64	227.8P	-136.8	
		10-02-64	[illegible]	-91.8	
		10-28-64	181.5	[illegible]	5050
		11-09-64	181.3A	-90.3	5061
		12-02-64	176.3A	-85.3	
		1-08-65	176.8A	-85.8	
		2-01-65	[illegible]	-85.3	
		3-02-65	[illegible]	[illegible]	
		3-29-65	177.2	-66.2	5050
		4-05-65	175.8A	-64.8	5061
03S/14W-[illegible]	[illegible]**	7-15-64	148.9A	-74.9	1101
	76.0**	7-28-64	153.0A	-77.0	[illegible]
		7-28-64	[illegible]	-148.0	
	74.0**	8-15-64	145.9A	-71.9	1101
	76.[illegible]**	8-28-64	149.0A	-73.0	5061
		8-28-64	219.0P	-143.0	
	74.[illegible]**	9-15-64	150.9A	-76.9	1101
	78.0**	9-28-64	154.0A	-78.0	5061
		9-28-64	224.0P	-148.0	
	74.0**	10-15-64	152.9A	-78.9	1101
	76.0**	10-28-64	146.0A	-70.0	5061
		10-28-64	217.0P	-141.0	
		(CONT.)			

* Pumping measurement.

** Approximate measurement.

A Pumping measurement.

P Flowing measurement.

TABLE [illegible]

GROUND WATER LEVELS AT WELLS

State Well Number	[illegible]	Date	[illegible]	Water Surface Elev. Feet	Agency Reporting Data
[illegible]					

[illegible] A RIVER BASIN [illegible] RIVER HYDRO UNIT [illegible]

COASTAL PL OF LA CO HYDRO SUBUNIT [illegible]-05.A2
WEST COAST HYDRO SUBAREA J-05.A2

State Well Number	[illegible]	Date	[illegible]	Water Surface Elev. Feet	Agency Reporting Data
03S/14W-[illegible]	76.0	(CONT.) 11-04-64	146.5*	-70.5	5050
	74.0**	11-15-64	119.9A	-45.9	1101
	76.0**	11-28-64	143.0A	-67.0	5061
		11-28-64	217.0P	-141.0	
	74.0**	11-30-64	[illegible]	-66.9	1101
		12-15-64	141.9A	-67.9	
	76.0**	12-28-64	136.0A	-60.0	5061
		12-28-64	210.0P	-134.0	
	74.0**	1-15-65	131.9A	-57.9	1101
	76.0**	1-28-65	146.0A	-70.0	5061
		1-28-65	[illegible]	-138.0	
	74.0**	2-15-65	[illegible]	-65.9	1101
	76.0**	2-28-65	147.0A	-71.0	5061
		2-28-65	220.0P	-144.0	
	74.0**	3-15-65	141.9A	-67.9	1101
	76.0**	3-28-65	[illegible]	-73.0	5061
		3-28-65	215.0P	-139.0	
		4-05-65	137.5	-61.5	5050
	74.0**	4-15-65	132.9A	-58.9	1101
	76.0**	4-28-65	135.0A	-59.0	5050
		4-28-65	212.0P	-136.0	
	74.0**	5-15-65	143.9A	-69.9	1101
	76.0**	5-28-65	147.0	-71.0	5061
		5-28-65	215.0*	-139.0	
		6-28-65	149.0A	-73.0	
		6-28-65	221.0P	-145.0	
03S/14W-[illegible]K02 S	76.0**	7-15-64	149.7A	-73.7	1101
		7-28-64	152.0A	-76.0	5061
		7-28-64	228.0P	-152.0	
		8-15-64	144.7A	-68.7	1101
		8-28-64	146.0A	-70.0	5061
		8-28-64	226.0P	-150.0	
		9-15-64	147.7A	-71.7	1101
		9-28-64	154.0A	-78.0	5061
		9-28-64	234.0P	-158.0	
		10-15-64	152.7A	-76.7	1101
		10-28-64	146.0A	-70.0	5061
		10-28-64	231.0P	-155.0	
		11-04-64	145.0*	-69.0	5050
		11-15-64	129.7A	-53.7	1101
		11-28-64	142.0A	-66.0	5061
		11-28-64	225.0P	-149.0	
		12-15-64	136.7A	-60.7	1101
		12-28-64	134.0A	-58.0	
		12-28-64	221.0P	-145.0	
		1-15-65	[illegible]	-52.7	1101
		1-28-65	142.0A	-66.0	5061
		1-28-65	225.0P	-149.0	
		2-15-65	135.7A	-59.7	1101
		2-28-65	[illegible]	-69.0	5061
		2-28-65	233.0P	-157.0	
		3-15-65	140.7A	-64.7	1101
		3-28-65	145.0A	[illegible]	5061
		3-28-65	230.0P	-154.0	
		4-05-65	134.0	-58.0	5050
		4-15-65	130.7A	-54.7	1101
		4-28-65	134.0A	-58.0	5050
		4-28-65	220.0P	-144.0	
		5-15-65	139.7A	-63.7	1101
		5-28-65	145.0	-69.0	5061
		5-28-65	229.0*	-153.0	
		6-28-65	148.0A	-72.0	
		6-28-65	232.0P	-156.0	
03S/14W-03K03 S	76.0**	7-28-64	143.0A	-67.0	5061
		7-28-64	[illegible]	-96.0	
		8-28-64	139.0A	-63.0	
		8-28-64	173.0P	-97.0	
		10-28-64	139.0A	-63.0	
		10-28-64	178.0P	-102.0	
		11-04-64	140.0*	-64.0	5050
		11-28-64	136.0A	-60.0	5061
		11-28-64	173.0P	-97.0	
		12-28-64	132.0A	-56.0	
		12-28-64	[illegible]	-95.0	
		9-28-64	142.0A	-66.0	
		9-28-64	175.0P	-99.0	
		1-28-65	[illegible]	-59.0	
		1-28-65	175.0P	-99.0	
		2-28-65	140.0A	-64.0	
		2-28-65	[illegible]	-104.0	
		3-28-65	137.0A	-61.0	
		3-28-65	181.0P	-105.0	
		[illegible]	131.3	-55.3	5050
		4-28-65	130.0A	-54.0	
		4-28-65	175.0P	-99.0	
		(CONT.)			
03S/14W-03K03 S	76.0**	(CONT.) 5-28-65	135.0	-59.0	5061
		5-28-65	184.0*	-108.0	5061
		6-28-65	[illegible]	-63.0	
		6-28-65	186.0P	-110.0	
03S/14W-04N01 S	76.0**	7-15-64	168.0A	-94.0	1101
		7-21-64	168.0A	-94.0	5061
		7-21-64	238.0P	-164.0	
		8-15-64	165.0A	-91.0	1101
		8-28-64	165.0A	-91.0	5061
		8-28-64	232.0P	-158.0	
		9-15-64	164.0A	-90.0	1101
		9-28-64	165.0A	-91.0	5061
		9-28-64	235.0P	-161.0	
		10-15-64	160.0A	-86.0	1101
		10-28-64	165.0A	-91.0	5061
		10-28-64	220.0P	-146.0	
		11-04-64	155.0*	-81.0	5050
		11-15-64	153.0A	-79.0	1101
		11-28-64	150.0A	-76.0	5061
		11-28-64	202.0P	-128.0	
		12-15-64	149.0A	-75.0	[illegible]
		12-28-64	149.0A	-75.0	5061
		1-15-65	148.0	-74.0	1101
		1-28-65	147.0	-73.0	5061
		2-14-65	144.0A	-70.0	
		2-14-65	194.0P	-120.0	
		2-15-65	143.0A	-69.0	1101
		3-15-65	144.0A	-70.0	
		3-28-65	145.0A	-71.0	5061
		3-28-65	194.0P	-120.0	
		4-05-65	146.5	-72.5	5050
		4-15-65	144.0A	-70.0	[illegible]
		4-28-65	[illegible]	-71.0	5050
		4-28-65	192.0P	-118.0	
		5-15-65	151.0A	-77.0	1101
		5-28-65	155.0	-81.0	5061
		5-28-65	197.0*	-123.0	
		6-28-65	158.0A	-84.0	
		6-28-65	204.0P	-130.0	
03S/14W-04N02 S	76.0**	7-07-64	167.1	-93.1	1101
		7-21-64	169.0A	-95.0	5061
		[illegible]	219.0P	-145.0	
		[illegible]	[illegible]	-90.0	
		8-28-64	216.0P	-142.0	
		9-01-64	162.5	-88.5	1101
		9-01-64	163.4	-89.4	
		9-28-64	[illegible]	-90.0	
		9-28-64	164.0A	-90.0	[illegible]
		9-28-64	215.0P	-141.0	
		10-05-64	[illegible]	-88.5	1101
		10-28-64	157.0A	-83.0	5061
		10-28-64	213.0P	-139.0	
		11-02-64	[illegible]	-91.2	1101
		11-04-64	155.5*	-81.5	5050
		11-28-64	152.0A	-78.0	5061
		11-28-64	[illegible]	-146.0	
		12-01-64	151.6	-77.6	1101
		12-28-64	150.0A	-76.0	5061
		12-28-64	212.0P	-138.0	
		1-04-65	154.2	-80.2	1101
		1-28-65	148.0A	-74.0	5061
		1-28-65	212.0P	-138.0	
		2-01-65	147.3	-73.3	1101
		2-14-65	145.0A	-71.0	5061
		2-14-65	207.0P	-133.0	
		3-01-65	147.0	-73.0	1101
		3-28-65	150.0A	-76.0	5061
		3-28-65	215.0P	-141.0	
		4-05-65	147.2	-73.2	5050
		4-07-65	152.1	-78.1	1101
		4-28-65	[illegible]	-71.0	5050
		4-28-65	212.0P	-138.0	
		5-03-65	150.5	-76.5	1101
		5-28-65	[illegible]	-81.2	
		5-28-65	153.0	-79.0	5061
		5-28-65	222.0*	-148.0	
		6-01-65	154.0	-80.0	1101
		6-28-65	[illegible]	-83.0	5061
		6-28-65	228.0P	-154.0	
03S/14W-07K02 S	[illegible]	7-01-64	175.2*	-78.2	5061
		8-01-64	179.5*	-82.5	
		9-01-64	182.9*	-85.9	
		10-01-64	178.1*	-81.1	
		10-26-64	178.4*	-81.4	5050
		(CONT.)			

* Observation measurement

** Approximate [illegible]

[illegible] Pump measurement

[illegible]

TABLE C-2

GROUND WATER LEVELS AT WELLS

L A SAN GABRIEL RIVER HYDRO UNIT U-05.00

COASTAL PL OF LA CO HYDRO SUBUNIT U-05.A0
WEST COAST HYDRO SUBAREA U-05.A2

State Well Number	G S Elev in Feet	Date	Dist G S to Water Surface in Feet	Water Surface Elev in Feet	Agency Supplying Data
		(CONT.)			
03S/14W-07K02 S	97.0	11-01-64	174.6	-77.6	5061
		12-01-64	171.5	-74.5	5061
		1-01-65	171.7	-74.7	
		2-01-65	169.2	-72.2	
		3-01-65	168.3	-71.3	
		4-01-65	166.5	-69.5	
		4-01-65	166.5*	-69.5	5050
		5-01-65	166.1	-69.1	
		6-01-65	166.4	-69.4	5061
03S/14W-07K04 S	96.0	7-01-64	182.8*	-86.8	5061
		8-01-64	182.0*	-86.0	
		9-01-64	183.0*	-87.0	
		10-01-64	181.9*	-85.9	
		10-29-64	177.4*	-81.4	5050
		11-01-64	177.4	-81.4	5061
		12-01-64	174.6	-78.6	
		1-01-65	169.7	-73.7	
		2-01-65	168.1	-72.1	
		3-01-65	168.7	-72.7	
		4-01-65	166.5	-70.5	
		4-01-65	167.6*	-71.6	5050
		5-01-65	166.6	-70.6	
		6-01-65	167.8	-71.8	5061
03S/14W-07K05 S	99.3	7-01-64	184.9*	-86.6	5061
		8-01-64	183.1*	-84.8	
		9-01-64	186.4*	-88.1	
		10-01-64	181.9*	-83.6	
		10-29-64	183.6*	-85.3	5050
		11-01-64	183.6	-85.3	5061
		12-01-64	181.3	-83.0	
		1-01-65	180.5	-82.2	
		2-01-65	178.1	-79.8	
		3-01-65	167.3	-71.0	
		4-01-65	167.9	-69.6	
		4-01-65	168.1*	-69.8	5050
		5-01-65	167.0	-68.7	
		6-01-65	168.1	-69.8	5061
03S/14W-07K03 S	97.0	10-29-64	180.4*	-83.4	5050
		4-01-65	168.2*	-71.2	
03S/14W-07Q04 S	105.0	7-01-64	181.5*	-78.5	5061
		8-01-64	184.7*	-81.7	
		9-01-64	185.2*	-82.2	
		10-01-64	184.8*	-81.8	
	100.0	10-29-64	179.8*	-79.8	5050
	103.0	11-01-64	182.8	-79.8	5061
		12-01-64	179.1	-76.1	
		1-01-65	172.9	-69.9	
		2-01-65	174.6	-71.6	
		3-01-65	174.0	-71.0	
		4-01-65	168.3	-65.3	
	100.0	4-01-65	165.3*	-65.3	5050
		5-01-65	166.4	-66.4	
	103.0	6-01-65	171.4	-68.4	5061
03S/14W-07Q05 S	98.0	7-01-64	176.7*	-78.7	5061
		8-01-64	179.1*	-81.1	
		10-29-64	177.3	-79.3	5050
		11-01-64	177.3	-79.3	5061
		12-01-64	172.9	-74.9	
		1-01-65	168.2	-70.2	
		2-01-65	166.1	-68.1	
		3-01-65	167.7	-69.7	
		4-01-65	165.7	-67.7	
		4-01-65	165.7*	-67.7	5050
		5-01-65	165.9	-67.9	
		6-01-65	166.4	-68.4	5061
03S/14W-07Q06 S	97.0	7-01-64	183.0*	-86.0	5061
		8-01-64	183.4*	-86.4	
		9-01-64	184.2*	-87.2	
		10-01-64	183.5*	-86.5	
		12-01-64	186.4	-89.4	
		1-01-65	186.8	-89.8	
		2-01-65	185.1	-88.1	
		3-01-65	176.7	-79.7	
		4-01-65	170.5	-73.5	
		5-01-65	168.9	-71.9	5050
		6-01-65	169.6	-72.6	5061
03S/14W-08D03 S	94.0	7-31-64	151.0A	-57.0	5061
		8-28-64	151.0A	-57.0	
		9-29-64	151.0A	-57.0	
		10-26-64	158.8	-64.8	5050
		(CONT.)			

COASTAL PL OF LA CO HYDRO SUBUNIT U-05.A0
WEST COAST HYDRO SUBAREA U-05.A2

State Well Number	G S Elev in Feet	Date	Dist G S to Water Surface in Feet	Water Surface Elev in Feet	Agency Supplying Data
03S/14W-08D03 S	94.0	11-30-64	151.0	-57.0	1119
		12-29-64	151.0	-57.0	1119
		1-29-65	151.0	-57.0	
		3-29-65	151.0	-57.0	
		4-01-65	150.0	-56.0	5050
		4-30-65	151.0	-57.0	
		5-28-65	151.0	-57.0	5061
		6-30-65	152.0	-58.0	
03S/14W-09N03 S	79.8	10-26-64	143.3*	-63.5	5050
		3-31-65	142.8	-63.0	
03S/14W-09P01 S	81.2**	7-30-64	138.2A	-57.0	5061
		8-31-64	138.2	-57.0	
		9-30-64	138.2A	-57.0	
		10-19-64	135.2A	-54.0	
		10-26-64	146.2	-65.0	5050
		11-30-64	136.2A	-55.0	5061
		12-28-64	135.2A	-54.0	
		1-29-65	132.2A	-51.0	
		2-26-65	134.2A	-53.0	
		3-17-65	135.2A	-54.0	
		4-30-65	138.2A	-57.0	5050
		5-28-65	140.2A	-59.0	5061
		6-30-65	140.2A	-59.0	
03S/14W-09P03 S	[illegible].0**	7-30-64	130.8A	-60.8	5061
		8-31-64	132.8	-62.8	
		9-30-64	131.8A	-61.8	
		10-19-64	132.8A	-62.8	
		11-30-64	131.8A	-61.8	
		12-28-64	130.8A	-60.8	
		1-29-65	130.8A	-60.8	
		2-26-65	131.8A	-61.8	
		3-17-65	131.8A	-61.8	
		3-31-65	129.8A	-59.8	5050
		4-30-65	132.8A	-62.8	
		5-28-65	131.8A	-61.8	5061
		6-30-65	132.8A	-62.8	
03S/14W-09Q03 S	66.[illegible]**	7-30-64	132.3A	-66.3	5061
		8-31-64	132.3	-66.3	
		9-30-64	130.3A	-64.3	
		10-19-64	132.3A	-66.3	
		10-26-64	131.6	-65.6	5050
		11-30-64	132.3A	-66.3	5061
		12-28-64	130.3	-64.3	
		1-29-65	130.3A	-64.3	
		2-26-65	130.3A	-64.3	
		3-17-65	130.3A	-64.3	
		3-31-65	126.4	-60.4	5050
		4-30-65	129.3A	-63.3	
		5-28-65	130.3A	-64.3	5061
		6-30-65	131.3A	-65.3	
03S/14W-10G01 S	61.0	7-13-64	120.1	-59.1	5061
		8-03-64	120.0	-59.0	
		9-02-64	119.3	-58.3	
		10-02-64	118.8	-57.8	
		10-28-64	116.1	-55.1	5050
		11-06-64	119.6*	-58.6	5061
		12-02-64	116.0	-55.0	
		1-06-65	115.8	-54.8	
		2-01-65	118.3	-57.3	
		3-03-65	116.0	-55.0	
		3-29-65	113.5	-52.5	5050
		4-05-65	113.8	-52.8	5061
03S/14W-10G02 S	62.0	7-13-64	243.1P	-181.1	5061
		8-03-64	243.6P	-181.6	
		9-02-64			
		9-02-64	239.1P	-177.1	
		10-02-64	239.6P	-177.6	
		10-28-64	138.6*	-76.6	5050
		10-30-64	137.6A	-75.6	5061
		10-30-64	225.1P	-163.1	
		12-02-64	223.6P	-161.6	
		1-08-65	223.6P	-161.6	
		2-01-65	235.1P	-173.1	
		3-03-65	130.8	-68.8	
		3-29-65	125.7	-63.7	5050
		4-05-65	124.6	-62.6	5061
03S/14W-11G01 S	116.0**	7-11-64	164.6	-48.6	1101
		8-04-64	164.8	-48.8	
		9-05-64	164.9	-48.9	
		10-05-64	166.8	-50.8	
		(CONT.)			

* Questionable measurement

** Approximate ground surface elevation

P Pumping measurement

A Air gauge measurement

TABLE C-2

GROUND WATER LEVELS AT WELLS

L A SAN GABRIEL RIVER HYDRO UNIT U-05.00

COASTAL PL OF LA CO HYDRO SUBUNIT U-05.A0
WEST COAST HYDRO SUBAREA U-05.A2

State Well Number	G S Elev in Feet	Date	Dist G S to Water Surface in Feet	Water Surface Elev in Feet	Agency Supplying Data
		(CONT.)			
03S/14W-11D01 S	116.0	10-26-64	166.2	-50.2	5050
		11-02-64	164.8	-48.8	
		12-01-64	164.4	-48.4	
		1-06-65	163.7	-47.7	
		2-01-65	164.2	-48.2	
		3-01-65	163.9	-47.9	
		4-07-65	163.7	-47.7	
		4-07-65	165.4	-49.4	5050
		5-03-65	163.7	-47.7	1101
		6-01-65	164.0	-48.0	
03S/14W-11G02 S	150.0	7-15-64	242.9A	-92.9	1101
		7-28-64	240.9A	-90.9	5061
		7-28-64	307.9P	-157.9	
		8-15-64	240.9A	-90.9	1101
		8-28-64	240.9A	-90.9	5061
		8-28-64	305.9P	-155.9	
		9-15-64	239.9A	-89.9	1101
		9-28-64	253.9A	-103.9	5061
		9-28-64	329.9P	-179.9	
		9-30-64	251.9A	-101.9	1101
		10-21-64	245.2	-95.2	
		10-21-64	245.9A	-95.9	5061
		10-21-64	312.9P	-162.9	
		11-04-64	311.9P	-161.9	5050
		11-15-64	242.9A	-92.9	1101
		11-28-64	243.9A	-93.9	5061
		11-28-64	312.9P	-162.9	
		12-15-64	242.9A	-92.9	1101
		12-28-64	240.9A	-90.9	5061
		12-28-64	346.9P	-156.9	
		1-15-65	239.9A	-89.9	1101
		1-28-65	242.9A	-92.9	5061
		1-28-65	311.9P	-161.9	
		2-14-65	242.9A	-92.9	
		2-14-65	205.9P	-55.9	
		2-15-65	240.9A	-90.9	1101
		3-15-65	240.9A	-90.9	
		3-28-65	244.9A	-94.9	5061
		3-28-65	314.9P	-164.9	
		4-05-65	243.4	-93.4	5050
		4-15-65	239.9A	-89.9	1101
		4-28-65	239.9A	-89.9	5050
		4-28-65	308.9P	-158.9	5050
		5-01-65	237.9A	-87.9	1101
		5-15-65	245.9A	-95.9	
		5-28-65	246.9	-96.9	5061
		5-28-65	318.9*	-168.9	
		6-28-65	247.9A	-97.9	
		6-28-65	314.9P	-164.9	
03S/14W-11J02 S	160.0	10-26-64	245.8	-85.8	5050
03S/14W-13B02 S	126.0**	7-15-64	220.0A	-94.0	1101
	127.0**	7-28-64	224.0A	-97.0	5061
		7-28-64	277.0P	-150.0	
	126.0**	8-15-64	220.0A	-94.0	1101
	127.0**	8-28-64	222.0A	-95.0	5061
		8-28-64	276.0P	-149.0	
		9-28-64	226.0A	-99.0	
		9-28-64	277.0P	-150.0	
	126.0**	9-30-64	225.5	-99.5	1101
	127.0**	10-28-64	228.0A	-101.0	5061
		10-28-64	280.0P	-153.0	
	126.0**	10-31-64	226.5*	-100.5	1101
	127.0	11-04-64	214.2	-87.2	5050
		11-04-64	214.5A	-87.5	
	126.0**	11-21-64	214.0A	-88.0	1101
	127.0**	11-28-64	216.0A	-89.0	5061
		11-28-64	273.0P	-146.0	
		12-28-64	212.0A	-85.0	
		12-28-64	268.0P	-141.0	
	126.0**	1-01-65	211.5	-85.5	1101
	127.0**	1-28-65	216.0A	-89.0	5061
		1-28-65	271.0P	-144.0	
	126.0**	2-07-65	214.0A	-88.0	1101
	127.0**	2-14-65	217.0A	-90.0	5061
		2-14-65	273.0P	-146.0	
	126.0**	3-15-65	219.0A	-93.0	1101
	127.0**	3-28-65	223.0A	-96.0	5061
		3-28-65	279.0P	-152.0	
		4-05-65	222.7	-95.7	5050
	126.0**	4-15-65	220.0A	-94.0	1101
	127.0**	4-28-65	221.0A	-94.0	5050
		4-28-65	279.0P	-152.0	
	126.0**	5-15-65	225.0A	-99.0	1101
	127.0**	5-28-65	225.0A	-98.0	5061
		(CONT.)			

COASTAL PL OF LA CO HYDRO SUBUNIT U-05.A0
WEST COAST HYDRO SUBAREA U-05.A2

State Well Number	G S Elev in Feet	Date	Dist G S to Water Surface in Feet	Water Surface Elev in Feet	Agency Supplying Data
03S/14W-13B02 S	127.0**	5-28-65	284.0P	-157.0	5061
		6-28-65	222.0A	-95.0	
		6-28-65	282.0P	-155.0	
03S/14W-13J03 S	86.0**	7-15-64	168.7A	-82.7	1101
	83.0**	7-28-64	165.7A	-82.7	5061
		7-28-64	200.7P	-117.7	
	86.0**	8-15-64	174.7A	-88.7	1101
	83.0**	8-28-64	169.7A	-86.7	5061
		8-28-64	206.7P	-123.7	
	86.0**	9-15-64	174.7A	-88.7	1101
	83.0**	9-28-64	170.7A	-87.7	5061
		9-28-64	207.7P	-124.7	
	86.0**	10-15-64	166.7A	-80.7	1101
	83.0**	10-28-64	163.7A	-80.7	5061
		10-28-64	204.7P	-121.7	
		11-04-64	160.9*	-77.9	5050
	86.0**	11-15-64	162.7A	-76.7	1101
	83.0**	11-28-64	157.7A	-74.7	5061
		11-28-64	195.7P	-112.7	
	86.0**	12-15-64	162.7A	-76.7	1101
	83.0**	12-28-64	159.7A	-76.7	5061
		12-28-64	202.7P	-119.7	
	86.0**	1-15-65	163.7A	-77.7	1101
	83.0**	1-28-65	157.7A	-74.7	5061
		1-28-65	202.7P	-119.7	
		2-14-65	169.7A	-86.7	
		2-14-65	199.7P	-116.7	
	86.0**	2-15-65	172.7A	-86.7	1101
		3-15-65	167.7A	-81.7	
	83.0**	3-28-65	167.7A	-84.7	5061
		3-28-65	204.7P	-121.7	
		4-06-65	167.8	-84.8	5050
	86.0**	4-15-65	170.7A	-84.7	1101
	83.0**	4-28-65	166.7A	-83.7	5050
		4-28-65	206.7P	-123.7	
	86.0**	5-15-65	180.7A	-94.7	1101
	83.0**	5-28-65	170.7	-87.7	5061
		5-28-65	216.7*	-133.7	
		6-28-65	166.7A	-83.7	
03S/14W-13J04 S	82.0**	7-28-64	169.5A	-87.5	5061
		7-28-64	218.5P	-136.5	
		8-28-64	172.5A	-90.5	
		8-28-64	220.5P	-138.5	
		9-28-64	171.5A	-89.5	
		9-28-64	221.5P	-139.5	
		10-28-64	168.5A	-86.5	
		10-28-64	217.5P	-135.5	
		11-04-64	160.8*	-78.8	5050
		11-28-64	161.5A	-79.5	5061
		11-28-64	214.5P	-132.5	
		12-28-64	164.5A	-82.5	
		12-28-64	214.5P	-132.5	
		1-28-65	161.5A	-79.5	
		1-28-65	214.5P	-132.5	
		2-14-65	174.5A	-92.5	
		2-14-65	223.5P	-141.5	
		3-28-65	171.5A	-89.5	
		3-28-65	222.5P	-140.5	
		4-06-65	172.0	-90.0	5050
		4-28-65	171.5A	-89.5	
		4-28-65	219.5P	-137.5	
		5-28-65	174.5	-92.5	5061
		5-28-65	226.5*	-144.5	
		6-28-65	170.5A	-88.5	
		6-28-65	227.5P	-145.5	
03S/14W-14A01 S	84.0**	7-07-64	133.9	-49.9	1101
		7-28-64	133.4A	-49.4	5061
		7-28-64	144.4P	-60.4	
		11-04-64	133.4A	-49.4	5050
		1-07-65	131.4A	-47.4	1101
		1-15-65	135.4A	-51.4	
		1-28-65	135.4A	-51.4	5061
		1-28-65	145.4P	-61.4	
		3-21-65	135.4A	-51.4	1101
		3-28-65	136.4A	-52.4	5061
		3-28-65	146.4P	-62.4	
		4-05-65	135.4A	-51.4	5050
		4-15-65	138.4A	-54.4	1101
		4-28-65	135.4A	-51.4	5050
		4-28-65	145.4P	-61.4	
		5-14-65	137.4A	-53.4	5061
		5-14-65	147.4P	-63.4	
		5-15-65	137.4	-53.4	1101
		6-28-65	131.4A	-47.4	5061
		(CONT.)			

* Questionable measurement

** Approximate ground surface elevation

P Pumping measurement

A Air gauge measurement

TABLE 7

GROUND WATER LEVELS AT WELLS

State Well Number	G.S. Elev. in Feet	Date	Dist. G.S. to Water Surface in Feet	Water Surface Elev. in Feet	Agency Supplying Data
L.A. SAN GABRIEL RIVER HYDRO UNIT (L-05.A)					
COASTAL PL. OF LA CO HYDRO SUBUNIT (L-05.A2) WEST COAST HYDRO SUBAREA (L-05.A2)					
		(CONT.)			
03S/14W-14A01 S	94.[illegible]	6-28-65	143.4P	-49.4	5061
03S/14W-14Q01 S	5[illegible].0**	7-15-64	127.0A	-77.0	1101
		7-29-64	125.7A	-75.7	5061
		7-28-64	175.7P	-125.7	
		8-15-64	127.0A	-77.0	1101
		8-28-64	125.7A	-75.7	5061
		8-28-64	171.7P	-121.7	
		9-15-64	126.0A	-76.0	1101
		9-29-64	127.7A	-77.7	5061
		9-28-64	174.7P	-124.7	
		10-21-64	133.8	-83.8	1101
		10-21-64	127.7A	-77.7	5061
		11-04-64	128.0A	-78.0	1101
		11-04-64	128.8A	-78.8	5050
		11-07-64	152.8*	-102.8	1101
		11-15-64	123.0A	-73.0	
		11-28-64	119.7A	-69.7	5061
		11-28-64	166.7P	-116.7	
		12-15-64	118.0A	-68.0	1101
		12-28-64	117.7A	-67.7	5061
		12-28-64	164.7P	-114.7	
		1-15-65	122.0A	-72.0	1101
		1-28-65	126.7	-76.7	5061
		1-28-65	168.7*	-118.7	
		2-14-65	123.7A	-73.7	
		2-14-65	167.7P	-117.7	
		2-15-65	124.0A	-74.0	1101
		3-15-65	132.0A	-82.0	
		3-28-65	125.7A	-75.7	5061
		3-28-65	170.7P	-120.7	
		4-01-65	126.0A	-76.0	1101
		4-06-65	135.8	-85.8	
		4-06-65	135.8	-85.8	5050
		4-15-65	129.0A	-79.0	1101
		4-28-65	128.7A	-78.7	5050
		4-28-65	168.7P	-118.7	
		5-15-65	133.0A	-83.0	1101
		5-28-65	133.7	-83.7	5061
		5-28-65	179.7*	-129.7	
		6-28-65	131.7A	-81.7	
		6-28-65	177.7P	-127.7	
03S/14W-15B01 S	52.0**	11-16-64	110.0	-58.0	1101
		4-26-65	109.7	-57.7	
03S/14W-15K01 S	50.0**	10-27-64	38.1	11.9	5050
		4-01-65	38.4	11.6	
03S/14W-17F02 S	76.0**	11-16-64	178.2	-38.2	1101
		4-26-65	126.2	-36.2	
03S/14W-17G02 S	87.0	7-01-64	150.0A	-63.0	5061
		7-01-64	182.0P	-95.0	
		8-28-64	153.0A	-66.0	
		8-28-64	190.0P	-103.0	
		9-29-64	154.0A	-67.0	
		9-29-64	194.0P	-107.0	
		10-26-64	151.5*	-64.5	5050
		11-30-64	[illegible]	-57.0	1119
		11-30-64	146.0	-59.0	
		12-29-64	[illegible]	-75.0	
		12-29-64	145.0	-58.0	
		1-29-65	182.0P	-95.0	
		1-29-65	143.0	-56.0	
		3-29-65	141.0	-54.0	
		4-01-65	141.8	-54.8	5050
		4-30-65	145.0	-58.0	
		5-28-65	150.0	-63.0	5061
		6-30-65	145.0	-58.0	
03S/14W-18B01 S	95.7**	10-26-64	116.4	-22.7	5050
		4-01-65	114.4	-20.7	
03S/14W-18C01 S	102.0**	10-26-64	117.9	-15.9	5050
		4-01-65	115.5	-13.5	
03S/14W-18H01 S	96.0**	11-16-64	123.3	-27.3	1101
		4-26-65	121.4	-25.4	
03S/14W-18K01 S	93.0**	10-26-64	113.4	-20.4	5050
		4-01-65	109.9	-16.9	
03S/14W-18N04 S	110.0	7-01-64	144.8P	-34.8	5061
		7-01-64	128.6	-18.6	
		8-03-64	127.1	-17.1	
		9-01-64	127.0	-17.0	
		(CONT.)			

State Well Number	G.S. Elev. in Feet	Date	Dist. G.S. to Water Surface in Feet	Water Surface Elev. in Feet	Agency Supplying Data
COASTAL PL. OF LA CO HYDRO SUBUNIT (L-05.A2) WEST COAST HYDRO SUBAREA (L-05.A2)					
03S/14W-18N04 S	110.0	9-01-64	142.1P	-32.1	5061
		10-01-64	143.[illegible]P	-33.[illegible]	
		11-02-64	126.[illegible]	-16.[illegible]	
		11-02-64	142.[illegible]P	-32.0	
		12-01-64	140.[illegible]P	-30.3	
		12-01-64	125.[illegible]	-15.3	
		1-04-65	141.8P	-31.8	
		1-04-65	125.8	-15.8	
		2-01-65	139.9P	-29.8	
		2-01-65	124.4	-14.4	
		3-01-65	141.3P	-31.3	
		3-05-65	124.3	-14.3	
		4-05-65	122.3	-12.3	
		4-05-65	133.3P	-28.3	
		4-30-65	122.5	-12.5	5050
		4-30-65	138.9P	-28.9	
		6-01-65	138.9P	-28.9	5061
		6-01-65	122.4	-12.4	
03S/14W-18N[illegible] S	124.0	7-01-64	173.2P	-49.2	5061
		7-01-64	140.3	-16.3	
		8-03-64	141.4	-17.4	
		8-03-64	141.6P	-17.6	
		9-01-64	141.9	-17.9	
		9-01-64	150.8P	-26.8	
		10-01-64	154.6P	-30.6	
		10-01-64	143.9	-19.9	
	112.0	10-26-64	129.3	-17.3	5050
	124.0	11-02-64	142.0	-18.0	5061
		11-02-64	142.6*	-18.6	
		12-01-64	147.8P	-23.8	
		12-01-64	140.9	-16.9	
		1-04-65	166.9P	-42.9	
		1-04-65	140.4	-16.4	
		2-01-65	156.0P	-32.0	
		2-01-65	139.3	-15.3	
		3-01-65	168.0P	-44.0	
		3-05-65	139.2	-15.2	
	112.0	4-01-65	124.8	-12.8	5050
	124.0	4-05-65	137.3	-13.3	5061
	112.0	4-30-65	125.2	-13.2	5050
		4-30-65	141.7P	-29.7	
	124.0	6-01-65	154.7P	-30.7	5061
		6-01-65	137.1	-13.1	
03S/14W-19K01 S	72.3	11-02-64	85.0	-12.7	1101
		4-19-65	81.6	-9.3	
03S/14W-20[illegible]02 S	65.0**	10-26-64	101.9	-36.9	5050
		4-06-65	97.9	-32.9	
03S/14W-20P01 S	73.8	10-27-64	106.4	-32.6	5050
		4-07-65	99.9	-26.1	
03S/14W-21B02 S	64.0**	7-21-64	123.5A	-59.5	5061
		7-21-64	208.5P	-144.5	
		8-28-64	123.5A	-59.5	
		8-28-64	202.5P	-138.5	
		9-28-64	126.5A	-62.5	
		9-28-64	204.5P	-140.5	
		11-04-64	121.7	-57.7	5050
		11-28-64	120.5A	-56.5	5061
		1-28-65	118.5A	-54.5	
		3-28-65	117.5A	-53.5	
		3-28-65	195.5P	-131.5	
		4-05-65	116.5	-52.5	5050
		4-28-65	114.5A	-50.5	
		4-28-65	195.5P	-131.5	
		5-28-65	122.5	-58.5	5061
		5-28-65	209.5P	-145.5	
		6-28-65	120.5A	-56.5	
		6-28-65	204.5P	-140.5	
03S/14W-21E01 S	62.5	11-16-64	100.8	-38.3	1101
		4-19-65	99.1	-36.6	
03S/14W-21M01 S	62.0**	7-07-64	114.4A	-52.4	1101
		7-28-64	118.0A	-56.0	5061
		7-28-64	195.0P	-133.0	
		8-15-64	117.4A	-55.4	1101
		8-28-64	115.0A	-53.0	5061
		8-28-64	191.0P	-129.0	
		9-15-64	114.4A	-52.4	1101
		9-28-64	116.0A	-54.0	5061
		9-28-64	190.0P	-128.0	
		10-15-64	116.4A	-54.4	1101
		10-28-64	117.0A	-55.0	5061
		(CONT.)			

* Questionable measurement ** Approximate ground surface elevation P Pumping measurement A Air gauge measurement

TABLE

GROUND WATER LEVELS AT WELLS

L A SAN GABRIEL RIVER HYDRO UNIT 2-05.00

COASTAL PL OF LA CO HYDRO SUBUNIT U-05.A0
WEST COAST HYDRO SUBAREA U-05.A2

State Well Number	G S Elev in Feet	Date	Dist G S to Water Surface in Feet	Water Surface Elev in Feet	Agency Supplying Data
		(CONT.)			
03S/14W-21M01 S	62.0	10-28-64	191.0P	-129.0	5061
		11-04-64	114.4	-52.4	5050
		11-15-64	113.4A	-51.4	1101
		11-28-64	114.0A	-52.0	5061
		11-28-64	183.0P	-121.0	
		12-15-64	111.4A	-49.4	1101
		12-28-64	111.0A	-49.0	5061
		12-28-64	180.0P	-118.0	
		1-15-65	114.4A	-52.4	1101
		1-28-65	111.0A	-49.0	5061
		1-28-65	171.0P	-109.0	
		2-14-65	111.0A	-49.0	
		2-14-65	173.0P	-111.0	
		2-15-65	110.4A	-48.4	1101
		3-15-65	109.4A	-47.4	
		3-28-65	110.0A	-48.0	5061
		3-28-65	172.0P	-110.0	
		4-05-65	109.7	-47.7	5050
		4-15-65	107.4A	-45.4	1101
		4-28-65	109.0A	-47.0	5050
		4-28-65	169.0P	-107.0	
		5-15-65	113.4A	-51.4	1101
		5-28-65	113.0A	-51.0	5061
		5-28-65	175.0P	-113.0	
		6-28-65	113.0A	-51.0	
		6-28-65	180.0P	-118.0	
03S/14W-21R02 S	52.0**	10-27-64	108.6	-56.6	5050
		4-01-65	102.3	-50.3	
03S/14W-22A01 S	48.0**	7-15-64	122.0A	-74.0	1101
		7-28-64	126.0A	-78.0	5061
		7-28-64	212.0P	-164.0	
		8-15-64	123.0A	-75.0	1101
		8-28-64	123.0A	-75.0	5061
		8-28-64	215.0P	-167.0	
		9-15-64	122.0A	-74.0	1101
		9-28-64	124.0A	-76.0	5061
		9-28-64	218.0P	-170.0	
		10-15-64	124.0A	-76.0	1101
		10-28-64	126.0A	-78.0	5061
		10-28-64	225.0P	-177.0	
		11-04-64	117.1	-69.1	5050
		11-12-64	224.0P	-176.0	1101
		11-21-64	119.0A	-71.0	1101
		11-28-64	121.0A	-73.0	5061
		11-28-64	224.0P	-176.0	
		12-06-64	120.0A	-72.0	1101
		1-15-65	116.0A	-68.0	
		1-28-65	117.0A	-69.0	5061
		2-07-65	116.0A	-68.0	1101
		2-14-65	118.0A	-70.0	5061
		2-14-65	215.0P	-167.0	
		3-15-65	116.0A	-68.0	1101
		3-28-65	119.0A	-71.0	5061
		3-28-65	211.0P	-163.0	
		4-06-65	115.0	-67.0	5050
		4-15-65	114.0A	-66.0	1101
		4-28-65	115.0A	-67.0	5050
		4-28-65	215.0P	-167.0	
		5-07-65	121.0A	-73.0	1101
		5-28-65	119.0A	-71.0	5061
		5-28-65	205.0P	-157.0	
		5-31-65	117.0	-69.0	1101
		6-28-65	115.0A	-67.0	5061
		6-28-65	203.0P	-155.0	
03S/14W-22A02 S	50.0**	7-15-64	114.4A	-64.4	1101
		7-28-64	122.0A	-72.0	5061
		7-28-64	172.0P	-122.0	
		8-15-64	117.4A	-67.4	1101
		8-28-64	121.0A	-71.0	5061
		8-28-64	170.0P	-120.0	
		9-15-64	118.4A	-68.4	1101
		9-28-64	126.0A	-76.0	5061
		9-28-64	177.0P	-127.0	
		10-15-64	122.4A	-72.4	1101
		10-28-64	128.0A	-78.0	5061
		10-28-64	183.0P	-133.0	
		11-04-64	115.8*	-65.8	5050
		11-15-64	113.4A	-63.4	1101
		11-28-64	122.0A	-72.0	5061
		11-28-64	183.0P	-133.0	
		12-07-64	116.4A	-66.4	1101
		12-07-64	122.0A	-72.0	5061
		12-07-64	184.0P	-134.0	
		1-07-65	112.4A	-62.4	1101
		(CONT.)			

COASTAL PL OF LA CO HYDRO SUBUNIT U-05.A0
WEST COAST HYDRO SUBAREA U-05.A2

State Well Number	G S Elev in Feet	Date	Dist G S to Water Surface in Feet	Water Surface Elev in Feet	Agency Supplying Data
03S/14W-22A02 S	50.0**	1-28-65	118.0A	-68.0	5061
		1-28-65	180.0P	-130.0	5061
		2-14-65	117.0A	-67.0	
		2-14-65	181.0P	-131.0	
		2-15-65	111.4A	-61.4	1101
		3-15-65	110.4A	-60.4	
		3-28-65	177.0A	-127.0	5061
		3-28-65	116.0P	-66.0	
		4-06-65	112.5	-62.5	5050
		4-15-65	110.4A	-60.4	1101
		4-28-65	117.0A	-67.0	5050
		4-28-65	182.0P	-132.0	
		5-21-65	116.4A	-66.4	1101
		5-28-65	123.0A	-73.0	5061
		5-28-65	194.0P	-144.0	
		6-28-65	126.0A	-76.0	
		6-28-65	191.0P	-141.0	
03S/14W-22K01 S	50.0**	8-03-64	94.0A	-44.0	1101
		8-03-64	94.8*	-44.8	5061
		8-03-64	134.8P	-84.8	
		8-31-64	94.0A	-44.0	1101
		8-31-64	94.8	-44.8	5061
		8-31-64	134.8P	-84.8	
		9-28-64	115.0A	-65.0	1101
		9-28-64	115.8	-65.8	5061
		9-28-64	129.8P	-79.8	
		10-27-64	110.5	-60.5	5050
		11-02-64	95.0A	-45.0	1101
		11-03-64	95.8	-45.8	5061
		11-03-64	133.8P	-83.8	
		11-30-64	114.0A	-64.0	1101
		11-30-64	114.8	-64.8	5061
		11-30-64	126.8P	-76.8	
		1-04-65	111.0A	-61.0	1101
		1-04-65	111.8	-61.8	5061
		1-04-65	125.8P	-75.8	
		2-01-65	113.0A	-63.0	1101
		2-01-65	113.8	-63.8	5061
		2-01-65	127.8P	-77.8	
		3-01-65	111.0A	-61.0	1101
		3-01-65	112.8A	-62.8	5061
		3-01-65	126.8P	-76.8	
		3-29-65	111.0A	-61.0	1101
		3-29-65	111.8A	-61.8	
		3-29-65	129.8P	-79.8	
		4-06-65	101.8	-51.8	5050
		5-03-65	109.0A	-59.0	1101
		5-03-65	109.8A	-59.8	5050
		5-03-65	131.8P	-81.8	
		6-02-65	113.8A	-63.8	5061
		6-02-65	127.8P	-77.8	
		6-28-65	111.8A	-61.8	
		6-28-65	129.8P	-79.8	
03S/14W-22L01 S	51.0	7-07-64	110.0A	-59.0	1101
		7-28-64	110.2A	-59.2	5061
		7-28-64	134.2P	-83.2	
		8-15-64	112.0A	-61.0	1101
		8-28-64	109.2A	-58.2	5061
		8-28-64	133.2P	-82.2	
		9-15-64	110.0A	-59.0	1101
		9-28-64	110.2A	-59.2	5061
		9-28-64	136.2P	-85.2	
		10-15-64	115.0A	-64.0	1101
		10-28-64	114.2A	-63.2	5061
		10-28-64	139.2P	-88.2	
		11-04-64	111.7A	-60.7	5050
		11-21-64	108.0A	-57.0	1101
		11-28-64	107.2A	-56.2	5061
		11-28-64	131.2P	-80.2	
		12-21-64	105.0A	-54.0	1101
		12-28-64	107.2A	-56.2	5061
		12-28-64	129.2P	-78.2	
		1-15-65	117.0A	-66.0	1101
		1-28-65	105.2A	-54.2	5061
		1-28-65	129.2P	-78.2	
		2-14-65	108.2A	-57.2	
		2-14-65	130.2P	-79.2	
		2-15-65	109.0A	-58.0	1101
		3-15-65	105.0A	-54.0	
		3-28-65	104.2A	-53.2	5061
		3-28-65	126.2P	-75.2	
		4-06-65	103.2	-52.2	5050
		4-21-65	103.0A	-52.0	1101
		4-28-65	103.2A	-52.2	5050
		4-28-65	123.2P	-72.2	
		(CONT.)			

* Questionable measurement

** Approximate ground surface elevation

P Pumping measurement

A Air gauge measurement

TABLE G-2

GROUND WATER LEVELS AT WELLS

L. A. SAN GABRIEL RIVER HYDRO UNIT U-05.00

COASTAL PL OF LA CO HYDRO SUBUNIT U-05.A0
WEST COAST HYDRO S. AREA U-05.A2

State Well Number	G S Elev in Feet	Date	Dist G S to Water Surface in Feet	Water Surface Elev in Feet	Agency Supplying Data
		(CONT.)			
1S/14W-22L 1 S	51.0	5-15-65	108.0A	-57.0	1101
		5-28-65	106.2A	-55.2	5061
		5-28-65	129.2P	-78.2	
		6-21-65	106.2A	-55.2	
		6-21-65	129.2P	-78.2	
3S/14W-22Q 1 S	45.0**	8-03-64	144.5P	-99.5	1101
		8-03-64	144.0P	-99.0	5061
		8-31-64	154.5P	-109.5	1101
		8-31-64	154.0P	-109.0	5061
		9-28-64	152.5P	-107.5	1101
		9-28-64	152.0P	-107.0	5061
		10-27-64	103.3*	-58.3	5050
		11-03-64	93.0A	-48.0	5061
		11-04-64	93.5A	-48.5	1101
		11-30-64	97.0A	-52.0	
		11-30-64	97.0A	-52.0	5061
		1-04-65	104.5A	-59.5	1101
		1-04-65	104.0A	-59.0	5061
		1-04-65	141.0P	-96.0	
		2-01-65	104.5A	-59.5	1101
		2-01-65	104.0A	-59.0	5061
		2-01-65	161.0P	-116.0	
		3-01-65	102.5A	-57.5	1101
		3-01-65	102.0A	-57.0	5061
		3-01-65	159.0P	-114.0	
		3-29-65	105.5A	-60.5	1101
		3-29-65	105.0A	-60.0	5061
		3-29-65	162.0P	-117.0	
		4-06-65	95.6	-50.6	5050
		5-03-65	103.5A	-58.5	1101
		5-03-65	103.0A	-58.0	5050
		5-03-65	160.0P	-115.0	
		6-02-65	105.0A	-60.0	5061
		6-02-65	162.0P	-117.0	
		6-28-65	104.0A	-59.0	
		6-28-65	161.0P	-116.0	
3S/14W-22R02 S	52.0**	7-31-64	97.1	-45.1	5050
		8-03-64	97.5	-45.5	1101
		8-03-64	97.5	-45.5	5061
		8-03-64	109.5P	-57.5	
		8-31-64	97.0A	-45.0	1101
		8-31-64	97.5	-45.5	5061
		8-31-64	109.5P	-57.5	5061
		9-28-64	97.0A	-45.0	1101
		9-28-64	97.5	-45.5	5061
		9-28-64	115.5P	-63.5	
		11-02-64	96.0A	-44.0	1101
		11-03-64	96.5	-44.5	5061
		11-03-64	116.5P	-64.5	
		11-05-64	97.5	-45.5	5050
		11-30-64	97.0A	-45.0	1101
		11-30-64	97.5	-45.5	5061
		11-30-64	115.5P	-63.5	
		1-04-65	96.0A	-44.0	1101
		1-04-65	96.5	-44.5	5061
		2-01-65	105.0A	-53.0	1101
		2-01-65	105.5A	-53.5	5061
		2-01-65	140.5P	-88.5	
		2-04-65	95.6	-43.6	5050
		3-01-65	105.0A	-53.0	1101
		3-01-65	105.5A	-53.5	5061
		3-01-65	140.5P	-88.5	
		3-02-65	95.6	-43.2	5050
		3-29-65	106.0A	-54.0	1101
		3-29-65	106.5A	-54.5	5061
		3-29-65	141.5P	-89.5	
		4-14-65	94.6	-42.6	5050
		5-03-65	104.5A	-52.5	1101
		5-03-65	104.5A	-52.5	5050
		5-03-65	139.5P	-87.5	
		5-03-65	95.2	-43.2	
		6-02-65	95.3	-43.3	
		6-02-65	104.5A	-52.5	5061
		6-02-65	124.5P	-72.5	
		6-28-65	104.5A	-52.5	
		6-28-65	124.5P	-72.5	
3S/14W-23L01 S	52.0	7-31-64	110.3	-58.3	5050
		11-06-64	109.6	-57.6	
		12-03-64	109.3	-57.3	
		12-31-64	105.2	-53.2	
		2-04-65	104.9	-52.9	
		3-02-65	106.9	-54.9	
		4-14-65	106.9	-54.9	
		5-03-65	108.1	-56.1	
		(CONT.)			

COASTAL PL OF LA CO HYDRO SUBUNIT U-05.A0
WEST COAST HYDRO S. AREA U-05.A2

State Well Number	G S Elev in Feet	Date	Dist G S to Water Surface in Feet	Water Surface Elev in Feet	Agency Supplying Data
		(CONT.)			
3S/14W-23L 1 S	52.0	6-02-65	106.2	-54.2	5050
3S/14W-23R02 S	49.9	11-24-64	92.2	-42.3	1101
		4-20-65	91.1	-41.2	
3S/14W-24F05 S	55.0	11-24-64	97.0	-42.0	1101
		4-20-65	96.2	-41.2	
3S/14W-25F03 S	38.7	10-26-64	81.5	-42.8	5050
		11-24-64	81.0	-42.3	1101
		3-31-65	80.1	-41.4	5050
		4-20-65	80.0	-41.3	1101
3S/14W-25K04 S	34.0**	10-26-64	75.2*	-41.2	5050
		4-05-65	74.0	-40.0	
3S/14W-25K06 S	30.0	11-24-64	72.7	-42.7	1101
		4-20-65	71.4	-41.4	
3S/14W-25L01 S	34.0**	10-26-64	26.9	7.1	5050
		4-05-65	27.0	7.0	
3S/14W-25N02 S	39.2	10-26-64	82.0	-42.8	5050
		3-31-65	80.4	-41.2	
3S/14W-25P04 S	22.0**	7-15-64	100.0A	-78.0	1101
	25.0**	7-28-64	104.0A	-79.0	5061
		7-28-64	124.0P	-99.0	
	22.0**	8-15-64	100.0A	-78.0	1101
	25.0**	8-28-64	103.0A	-78.0	5061
		8-28-64	125.0P	-100.0	
	22.0**	9-15-64	107.0A	-85.0	1101
	25.0**	9-28-64	110.0A	-85.0	5061
		9-28-64	129.0P	-104.0	
		10-28-64	104.0A	-79.0	
		10-28-64	127.0P	-102.0	
	22.0**	10-31-64	102.5	-80.5	1101
	25.0	11-04-64	97.2	-72.2	5050
	22.0**	11-15-64	99.0A	-77.0	1101
	25.0**	11-28-64	100.0A	-75.0	5061
		11-28-64	121.0P	-96.0	
	22.0**	12-15-64	96.0A	-74.0	1101
	25.0**	12-28-64	98.0A	-73.0	5061
		12-28-64	119.0P	-94.0	
	22.0**	1-15-65	99.0A	-77.0	1101
	25.0**	1-28-65	102.0A	-77.0	5061
		1-28-65	119.0P	-94.0	
		2-14-65	105.0A	-80.0	
		2-14-65	124.0P	-99.0	
	22.0**	2-15-65	102.0A	-80.0	1101
		3-07-65	103.0A	-81.0	
		3-14-65	115.0A	-93.0	
	25.0**	3-28-65	118.0A	-93.0	5061
		3-28-65	142.0P	-117.0	
		4-06-65	108.9	-83.9	5050
	22.0**	4-07-65	117.0A	-95.0	1101
	25.0**	4-28-65	119.0A	-94.0	5050
		4-28-65	144.0P	-119.0	
	22.0**	4-30-65	119.5	-97.5	1101
		5-15-65	120.0A	-98.0	
	25.0**	5-28-65	124.0A	-99.0	5061
		5-28-65	154.0P	-129.0	
		6-28-65	123.3A	-98.0	
		6-28-65	145.3P	-120.0	
3S/14W-25Q02 S	20.6	11-24-64	3.5	17.1	1101
		4-20-65	4.0	16.6	
3S/14W-26Q06 S	44.0**	10-29-64	86.4	-42.4	5050
		3-31-65	84.8	-40.8	
3S/14W-27C01 S	45.0	10-26-64	91.8*	-46.8	5050
		10-26-64	106.0P	-61.0	
		4-06-65	88.6	-43.6	
3S/14W-27Q05 S	56.3**	10-27-64	106.7	-50.4	5050
		4-07-65	102.7	-46.4	
3S/14W-27Q03 S	88.0	7-28-64	117.8	-29.8	5061
		8-14-64	117.4	-29.4	
		9-15-64	117.6	-29.6	
		10-27-64	117.2	-29.2	
		12-28-64	116.0	-28.0	5050
		11-27-64	116.3	-28.3	5061
		12-25-64	116.5	-28.5	
	87.9	1-13-65	116.0	-28.1	1101
	88.0	1-29-65	116.0	-28.0	5061
		(CONT.)			

* Questionable measurement ** Approximate ground surface elevation P Pumping measurement A Air gauge measurement

TABLE -

GROUND WATER LEVELS AT WELLS

State Well Number	G.S. Elev. in Feet	Date	Dist. G.S. to Water Surface in Feet	Water Surface Elev. in Feet	Agency Supplying Data
L.A. SAN GABRIEL RIVER HYDRO UNIT U-05.00					
COASTAL PL OF LA CO HYDRO SUBUNIT U-05.A0 WEST COAST HYDRO SUBAREA U-05.A2					
		(CONT.)			
03S/14W-29D03 S	88.0	2-15-65	114.8	-26.8	5061
	87.9	2-26-65	114.7	-26.8	1101
		3-16-65	111.7	-23.8	
	88.0	3-16-65	111.7	-23.7	5061
		3-29-65	111.7	-23.7	5050
	87.9	4-13-65	110.1	-22.2	1101
	88.0	4-16-65	110.0	-22.0	5050
		5-20-65	109.0	-21.0	5061
		6-28-65	109.1	-21.1	
03S/14W-29F01 S	77.3	8-29-64	113.0	-35.7	1101
		10-30-64	108.0	-30.7	
		12-30-64	109.0	-31.7	
		1-29-65	118.0P	-40.7	
		2-28-65	109.0	-31.7	
		3-30-65	112.5	-35.2	5050
		3-31-65	118.0P	-40.7	1101
		4-30-65	108.0	-30.7	
		5-31-65	116.0P	-38.7	
03S/14W-29J01 S	85.0**	8-29-64	126.7	-31.7	1101
		10-30-64	122.7	-27.7	
		12-30-64	126.7	-31.7	
		1-29-65	140.7P	-45.7	
		2-28-65	127.7	-32.7	
		3-30-65	130.6	-35.6	5050
		3-31-65	140.7P	-45.7	1101
		4-30-65	117.7	-22.7	
		5-31-65	136.7P	-41.7	
03S/14W-29M01 S	114.2	8-29-64	148.7	-34.5	1101
		10-27-64	137.2	-23.0	5050
		10-30-64	148.7	-34.5	1101
		12-30-64	138.7	-24.5	
		2-28-65	138.7	-24.5	
		3-30-65	138.5	-24.3	5050
		4-30-65	138.7	-24.5	1101
03S/14W-29N01 S	112.8**	8-29-64	143.0	-30.2	1101
		10-30-64	146.0	-33.2	
		12-30-64	143.0	-30.2	
		2-28-65	143.0	-30.2	
		3-30-65	134.6	-21.8	5050
		4-30-65	143.0	-30.2	1101
03S/14W-30A02 S	105.1	10-28-64	132.6	-27.5	5050
		3-29-65	128.0	-22.9	
03S/14W-30D01 S	154.0	7-01-64	162.3	-8.3	1101
		8-04-64	162.3	-8.3	
		9-01-64	162.3	-8.3	
		10-05-64	161.1	-7.1	
		11-02-64	160.8	-6.8	
		1-11-65	160.3	-6.3	
		2-01-65	159.8	-5.8	
		3-01-65	159.0	-5.0	
		4-17-65	157.3	-3.3	
		5-10-65	156.8	-2.8	
		5-28-65	156.4	-2.4	
		6-02-65	156.4	-2.4	
03S/14W-30D02 S	116.7**	5-20-65	125.9	-9.2	1101
03S/14W-30E01 S	156.5	10-27-64	163.9	-7.4	1101
		1-14-65	161.8	-5.3	
		4-16-65	159.0	-2.5	
03S/14W-30F01 S	135.7	11-02-64	156.1	-20.4	1101
03S/14W-30F02 S	180.0	10-27-64	200.0	-20.0	1101
		1-13-65	198.0	-18.0	
		4-14-65	193.3	-13.3	
03S/14W-30G01 S	129.0	7-15-64	152.2	-23.2	1101
	126.0	7-15-64	148.3	-22.3	5061
		8-13-64	148.7	-22.7	
	129.0	9-15-64	151.4	-22.4	1101
	126.0	9-15-64	147.5	-21.5	5061
	129.0	10-27-64	150.9	-21.9	1101
	126.0	10-27-64	147.0	-21.0	5061
		10-28-64	147.6	-21.6	5050
	129.0	11-24-64	150.3	-21.3	1101
	126.0	11-27-64	146.4	-20.4	5061
		12-25-64	146.4	-20.4	
	129.0	1-12-65	149.6	-20.6	1101
	126.0	1-29-65	145.7	-19.7	5061
		2-15-65	144.6	-18.6	
		(CONT.)			

State Well Number	G.S. Elev. in Feet	Date	Dist. G.S. to Water Surface in Feet	Water Surface Elev. in Feet	Agency Supplying Data
COASTAL PL OF LA CO HYDRO SUBUNIT U-05.A0 WEST COAST HYDRO SUBAREA U-05.A2					
		(CONT.)			
03S/14W-30G01 S	129.0	2-26-65	148.4	-19.4	1101
	129.0	3-16-65	146.4	-17.4	1101
	126.0	3-16-65	142.1	-16.1	5061
		3-29-65	142.0	-16.0	5050
	129.0	4-13-65	144.6	-15.6	1101
	126.0	4-16-65	140.8	-14.8	5050
		5-20-65	139.6	-13.6	5061
		6-28-65	139.6	-13.6	
03S/14W-30H02 S	126.0	7-15-64	153.1	-27.1	1101
		7-15-64	152.9	-26.9	5061
		8-13-64	152.6	-26.6	
		9-16-64	156.3	-30.3	1101
		9-16-64	156.1	-30.1	5061
		10-28-64	152.2	-26.2	1101
		10-28-64	152.0	-26.0	5061
		10-28-64	152.6	-26.6	5050
		11-25-64	152.1	-26.1	1101
		11-27-64	151.9	-25.9	5061
		12-17-64	152.0	-26.0	1101
		12-25-64	151.8	-25.8	5061
		1-12-65	152.7	-26.7	1101
		1-29-65	152.4	-26.4	5061
		2-15-65	151.7	-25.7	
		2-25-65	151.9	-25.9	1101
		3-16-65	147.8	-21.8	
		3-16-65	147.6	-21.6	5061
		3-29-65	147.9	-21.9	5050
		4-13-65	146.0	-20.0	1101
		4-16-65	145.8	-19.8	5050
		5-20-65	144.7	-18.7	5061
		6-28-65	144.1	-18.1	
		6-30-65	144.1	-18.1	1101
03S/14W-30M02 S	175.6	9-11-64	183.7	-8.1	1101
		10-27-64	184.4	-8.8	
		10-28-64	185.2	-9.6	5050
		11-02-64	184.6	-9.0	1101
		11-19-64	185.2	-9.6	
		11-20-64	185.5	-9.9	
		11-23-64	185.7	-10.1	
		4-14-65	180.3	-4.7	
03S/14W-30M03 S	226.0	7-22-64	230.5	-4.5	1101
		8-19-64	230.0	-4.0	
		9-16-64	228.8	-2.8	
		10-14-64	228.4	-2.4	
		11-02-64	223.8	2.2	
		11-05-64	223.9	2.1	
		11-12-64	223.9	2.1	
		1-06-65	228.0	-2.0	
		2-01-65	227.6	-1.6	
		2-03-65	228.6	-2.6	
		3-03-65	226.9	-0.9	
		3-31-65	225.5	0.5	
		4-28-65	224.9	1.1	
		5-26-65	224.1	1.9	
		6-23-65	224.2	1.8	
		6-23-65	224.2	1.8	
		6-30-65	224.4	1.6	
03S/14W-30N01 S	182.1	10-27-64	192.6	-10.5	1101
		1-13-65	191.9	-9.8	
		1-13-65	191.9	-9.8	
		4-14-65	186.7	-4.6	
03S/14W-30Q01	165.0	10-27-64	188.3	-23.3	1101
03S/14W-31A03 S	92.3	10-27-64	116.1	-23.8	5050
		11-02-64	115.6	-23.3	1101
		3-30-65	122.7*	-30.4	5050
		4-19-65	108.3	-16.0	1101
03S/14W-31A04 S	92.0	10-27-64	116.9	-24.9	5050
		11-02-64	116.4	-24.4	1101
		3-30-65	110.6	-18.6	5050
		4-19-65	109.0	-17.0	1101
03S/14W-31A05 S	125.0**	10-27-64	113.9	11.1	5050
		4-05-65	113.9	11.1	
03S/14W-31A06 S	93.[illegible]	10-27-64	116.6	-23.6	5050
		3-30-65	110.3	-17.3	
03S/14W-31A07 S	105.0	8-29-64	124.0	-19.0	1101
		10-27-64	122.5	-17.5	5050
		10-30-64	124.0	-19.0	1101
		(CONT.)			

* Questionable measurement

** Approximate ground surface elevation

P Pumping measurement

A Air gauge measurement

TABLE C-2

GROUND WATER LEVELS AT WELLS

State Well Number	G S Elev. in Feet	Date	Diff. G S to Water Surface in Feet	Water Surface Elev. in Feet	Agency Supplying Data
L A SAN GABRIEL RIVER HYDRO UNIT U-05.00					
COASTAL PL OF LA CO HYDRO SUBUNIT U-05.A0 WEST COAST HYDRO SUBAREA U-05.A2					
3S/14W-31A07 S	105.0	12-16-64	133.5*	-28.5	1101
		12-30-64	122.0	-17.0	
		2-28-65	118.0	-13.0	
		3-30-65	116.0	-11.0	5050
		4-30-65	113.0	-8.0	1101
3S/14W-31D01 S	117.5	7-15-64	128.0	-10.5	1101
		7-22-64	127.2	-9.7	
		7-29-64	127.6	-9.8	
		8-12-64	127.2	-9.4	
		8-19-64	126.7	-8.9	
		8-26-64	129.5*	-12.0	
		9-23-64	124.4	-6.6	
		9-30-64	125.0	-7.0	
		10-07-64	124.2	-6.4	
		10-14-64	124.2	-6.4	
		10-21-64	124.0	-6.2	
		10-28-64	124.0	-6.2	
		12-09-64	123.5	-6.0	
		1-06-65	123.6	-6.1	
		1-13-65	123.5	-6.0	
		1-20-65	123.3	-5.8	
		1-27-65	123.4	-5.9	
		2-03-65	122.7	-5.2	
		2-10-65	122.1	-4.6	
		2-17-65	122.4	-4.9	
		2-24-65	121.8	-4.3	
		3-03-65	120.6	-3.1	
		3-04-65	120.5	-3.0	
		3-04-65	120.5	-3.0	
		3-10-65	120.1	-2.6	
		3-17-65	119.7	-2.2	
		3-24-65	119.1	-1.6	
		3-31-65	118.2	-0.7	
		4-21-65	118.4	-0.9	
		5-05-65	117.8		
		5-12-65	117.4	[illegible]	
		5-19-65	117.4	[illegible]	
		5-26-65	117.1	[illegible]	
		6-02-65	116.5	1.0	
		6-09-65	116.5	1.0	
		6-16-65	116.5	1.0	
		6-23-65	116.5	1.0	
		6-30-65	116.5	1.0	
[illegible]	[illegible]	2-24-65	105.4	-9.5	1101
		4-01-65	102.9	-6.0	
		4-[illegible]-65	101.7	-4.8	
		4-28-65	101.7	-4.8	
		5-27-65	100.0	-3.1	
		6-[illegible]-65	[illegible]	-2.5	
		6-29-65	[illegible]	-2.5	
[illegible]	[illegible]	9-28-64	152.2	-16.5	1101
		10-22-64	151.9	-16.2	
		11-02-64	152.4	-16.7	
		11-30-64	151.1	-15.4	
		12-30-64	151.5	-15.8	
		1-28-65	151.0	-15.3	
		[illegible]	[illegible]	[illegible]	
		4-01-65	142.0	-6.8	
		4-28-65	141.1	-5.9	
		5-04-65	[illegible]	-5.4	
		5-26-65	[illegible]	-3.7	
		5-26-65	139.4	-3.7	
		6-29-65	[illegible]	[illegible]	
[illegible]	[illegible]	2-24-65	[illegible]	-10.1	1101
		4-01-65	[illegible]	[illegible]	
		4-28-65	175.4	[illegible]	
		4-28-65	[illegible]	[illegible]	
		5-27-65	[illegible]	[illegible]	
		6-29-65	171.3	[illegible]	
		6-29-65	171.3	[illegible]	
[illegible]	161.2	1-29-65	174.9	-13.9	1101
		2-24-65	171.4	[illegible]	
		4-01-65	[illegible]	-5.7	
		4-28-65	[illegible]	-5.6	
		6-02-65	164.6	-3.6	
		6-29-65	164.1	-3.1	
[illegible]	[illegible]	8-29-64	132.3	-17.4	1101
		10-30-64	131.3	-16.4	
		12-30-64	133.1	-18.2	
		1-29-65	169.3P	-74.4	
		2-28-65	133.1	-18.4	
		(CONT.)			

State Well Number	G S Elev. in Feet	Date	Diff. G S to Water Surface in Feet	Water Surface Elev. in Feet	Agency Supplying Data
COASTAL PL OF LA CO HYDRO SUBUNIT U-05.A0 WEST COAST HYDRO SUBAREA U-05.A2					
3S/14W-32A01 S	94.4	(CONT.) 3-31-65	167.3P	-72.4	1101
		4-30-65	131.3	-36.4	
		5-31-65	168.3P	-73.4	
03S/14W-32F01 S	148.6	10-27-64	175.7	-27.1	5050
		4-05-65	168.8	-20.2	
		4-15-65	172.1	-23.5	1101
03S/14W-32P02 S	90.0	10-27-64	121.9	-31.9	5050
		11-04-64	117.2	-27.2	1101
		1-11-65	117.0	-27.0	
		2-01-65	115.9	-25.9	
		3-01-65	112.2	-22.2	
		4-05-65	104.5	-14.5	5050
		4-07-65	107.1	-17.1	1101
		5-10-65	107.4	-17.4	
		6-02-65	108.9	-18.9	
03S/14W-33E01 S	120.0**	10-27-64	155.4	-35.4	5050
		4-05-65	149.5A	-29.5	
03S/14W-33J01 S	78.0**	[illegible]-65	114.2	-36.2	1101
		4-[illegible]-65	107.8	-29.8	
03S/14W-33L01 S	90.0	10-27-64	123.2	-33.2	1101
		10-27-64	124.3	-34.3	5050
03S/14W-33P02 S	84.0**	10-27-64	118.3	-34.3	5050
		4-05-65	114.1	-30.2	
03S/14W-33Q01 S	100.0**	10-27-64	136.8	-36.8	5050
		4-05-65	137.8	-37.8	
03S/14W-33R04 S	78.5**	11-16-64	113.3	-34.8	1101
		4-20-65	103.6	-25.1	
03S/14W-34B02 S	70.5**	10-27-64	111.6	-41.6	5050
		4-05-65	112.1	-41.1	
03S/14W-34D05 S	72.5	11-16-64	114.4	-41.9	1101
		4-19-65	110.1	-37.6	
03S/14W-34N04 S	70.0**	10-27-64	112.2	-42.2	5050
		4-05-65	109.4	-39.4	
03S/14W-35A05 S	27.3**	11-24-64	69.5	-42.2	1101
		4-07-65	68.4	-41.1	
03S/14W-35B01 S	46.0**	10-27-64	49.2	-3.2	5050
		3-31-65	48.5	-2.5	
03S/14W-35G02 S	[illegible]**	11-16-64	108.9	-47.9	1101
03S/15W-01L01 S	61.0**	7-07-64	133.6	-[illegible]	1101
		8-04-64	[illegible]	-16.7	
		9-01-64	133.6	-14.6	
		10-05-64	133.2	-14.2	
		11-02-64	138.4*	-19.4	
	115.0**	11-02-64	134.4*	-19.4	5050
	115.0**	12-01-64	132.9	-13.9	1101
		1-04-65	132.7	-13.7	
		2-01-65	132.5	-13.5	
		3-01-65	132.5	-13.5	
		4-07-65	132.4	-13.4	
		5-03-65	132.2	[illegible]	
		6-01-65	132.2	[illegible]	
03S/15W-02P01 S	75.0**	11-20-64	[illegible]	[illegible]	1101
03S/15W-02P02 S	77.5	11-20-64	[illegible]	[illegible]	1101
03S/15W-03A01 S	71.5	[illegible]	[illegible]	1.6	1101
		[illegible]	[illegible]	[illegible]	
		4-15-65	[illegible]	[illegible]	
03S/15W-[illegible] S	71.3	[illegible]	70.0	[illegible]	5050
03S/15W-[illegible]	77.6	10-29-64	73.3	[illegible]	5050
		11-16-64	73.4	[illegible]	1101
		4-27-65	73.1	[illegible]	
03S/15W-03N01 S	77.7**	11-16-64	[illegible]		1101
03S/15W-[illegible]	66.5	11-16-64	[illegible]		1101
03S/15W-03N02 S	58.1	10-26-64	[illegible]	2.5	1101
		10-29-64	60.8*	-2.7	
		(CONT.)			

* Pump measurement. ** Approximate ground surface elevation. P Pumping measurement. A Air gage measurement.

Table [illegible]

GROUND WATER LEVELS AT WELLS

Station Number	Elev. (feet)	Date	Water Surface Elev. (feet)	Agency Measured Code
COASTAL PLAIN [illegible] SUBUNIT [illegible]				
WEST [illegible] SUBAREA			U-05.A2	
		(CONT.)		
03S/15W-03H02 S	65.1	11-29-64	65.4	2.7 5050
		11-16-64	65.4	[illegible]
		12-09-64	65.7	[illegible]
		4-13-65	64.1	[illegible]
03S/15W-11M05 S	37.0	7-22-64	26.5	[illegible] 1101
		9-16-64	27.8	[illegible]
		10-26-64	26.9	[illegible]
		10-29-64	27.0	[illegible]
		4-13-65	27.8	[illegible]
03S/15W-11M06 S	41.0	1-25-64	41.2	[illegible] 1101
		4-13-65	31.7	[illegible]
03S/15W-11M07 S	39.2	7-22-64	39.5	-0.3 1101
		10-26-64	39.3	[illegible]
		10-29-64	39.3	-0.1
		4-13-65	39.0	0.2
03S/15W-11M08 S	42.0	4-13-65	41.9	0.1 1101
03S/15W-11M12 S	61.6	7-07-64	61.3	0.3 1101
		8-04-64	61.6	
		9-01-64	61.2	0.4
		10-09-64	64.6*	-3.0
		10-09-64	60.1	1.5
		11-25-64	60.9	0.7
03S/15W-11M15 S	77.3	7-07-64	77.4	-0.1 1101
		8-04-64	77.1	[illegible]
		9-01-64	77.2	[illegible]
		10-09-64	77.1	[illegible]
		10-09-64	78.1	[illegible]
		11-25-64	76.8	[illegible]
		4-13-65	77.8	[illegible]
03S/15W-11Q01 S	108.2	10-26-64	107.0	-0.8 1101
		11-16-64	107.0	-0.8
		4-13-65	106.4	[illegible]
03S/15W-12B01 S	109.0	7-01-64	123.2	[illegible] 5061
		8-01-64	123.1	-13.8
		9-01-64	123.3	-14.0
		10-01-64	122.2	-12.9
		10-28-64	120.5A	-11.2 5050
		10-28-64	123.2	-13.9
		11-01-64	121.8	-12.5 5061
		12-01-64	121.4	-12.1
		1-01-65	121.3	-12.0
		2-01-65	120.9	-11.6
		3-01-65	121.0	-11.7
		3-29-65	122.0	-12.7 5050
		4-01-65	121.2	-11.9 5061
03S/15W-12G01 S	112.5	10-28-64	118.5	-5.9 5050
		3-29-65	118.4	-5.6
03S/15W-12G02 S	107.6	10-28-64	111.3	-3.7 5050
		3-29-65	112.9	-5.3
03S/15W-12H01	126.2	7-01-64	142.0	-15.8 5061
		8-01-64	142.1	-15.9
		9-01-64	142.1	-15.9
		10-01-64	141.6	-15.4
	127.1**	10-05-64	142.2	-15.1 1101
	126.2	10-28-64	142.1	-15.9 5050
		11-01-64	141.2	-15.0 5061
	127.1**	11-02-64	143.8	-16.7 1101
		12-01-64	141.6	-14.5
	126.2	12-01-64	140.8	-14.6 5061
		1-01-65	140.7	-14.5
	127.1**	2-01-65	141.2	-14.1 1101
	126.2	2-01-65	140.5	-14.3 5061
	127.1**	3-01-65	141.1	-14.0 1101
	126.2	3-01-65	140.7	-14.5 5061
		3-29-65	141.0	-14.8 5050
		4-01-65	140.8	-14.6 5061
	127.1**	4-07-65	140.9	-13.8 1101
		4-28-65	140.7	-13.6
		5-03-65	140.7	-13.6
03S/15W-12H03 S	127.7	7-01-64	145.8	-15.9 5061
		8-01-64	145.3	-15.4
		9-01-64	146.1	-16.2
		10-01-64	145.8	-15.7
	127.0	10-05-64	145.2	-16.2 1101
	127.9	10-28-64	145.2*	-15.3 5050
		(CONT.)		
03S/15W-12H03 S	127.9	11-01-64	145.3	-15.4 5061
		11-02-64	150.2*	-21.2 1101
		12-01-64	143.7	-14.7
	127.9	12-01-64	144.9	-15.0 5061
		1-01-65	144.7	[illegible]
	129.0	2-01-65	146.1	[illegible] 1101
	129.9	2-01-65	144.4	-14.5 5061
	129.0	3-01-65	146.1	-14.1 1101
	129.9	3-01-65	144.7	-14.7 5061
		4-01-65	144.1	-14.2
	127.9	4-07-65	144.1	-13.7 1101
		4-26-65	147.4	-13.8
		5-03-65	146.1	-13.9
03S/15W-13A04 S	122.1	7-01-64	138.0	[illegible] 5061
		9-01-64	137.1	[illegible]
		4-02-65	136.4	[illegible]
	122.1	4-23-65	133.1	[illegible] 1101
03S/15W-13H02 S	124.3	7-01-64	121.6	-17.3 5061
		8-01-64	121.4	-17.1
		4-02-65	117.4	-13.1 5050
03S/15W-13H03 S	124.0	7-01-64	118.8	-15.8 5061
		8-01-64	118.6	-15.6
		4-02-65	115.8	-12.8
	124.0	4-23-65	114.0	-13.0 1101
03S/15W-13H04 S	123.8	12-03-64	119.2	-15.4 1101
		1-21-65	118.9	-15.1
		3-03-65	118.8	-15.0
		4-30-65	117.7	-13.9
03S/15W-13H05 S	123.8	12-04-64	117.8	-14.0 1101
		1-22-65	117.5	-13.7
		3-03-65	117.4	-13.6
		4-30-65	116.2	-12.4
03S/15W-13H06 S	123.8	12-04-64	118.0	-14.2 1101
		1-25-65	117.6	-13.8
		3-04-65	117.4	-13.6
		4-30-65	116.3	-12.5
03S/15W-13H07 S	104.8	12-03-64	118.0	-14.2 1101
		1-21-65	117.6	-13.8
		3-03-65	117.5	-13.7
		4-30-65	116.4	-12.6
03S/15W-13P01 S	112.0	11-16-64	113.8	-1.8 1101
		12-02-64	113.7	-1.7
		4-23-65	112.3	-0.3
03S/15W-13R02 S	154.2	7-01-64	170.7	-17.5 5061
		8-01-64	170.7	-17.5
		4-02-65	138.7	14.5 5050
	150.0**	4-23-65	135.3	14.7 1101
03S/15W-13R03 S	[illegible]	4-23-65	146.1	-12.1 1101
03S/15W-13R06 S	149.0	7-01-64	165.5	-16.5 5061
		8-01-64	166.1	-17.1
		4-02-65	160.2	-11.2 5050
	150.0	4-23-65	161.4	-11.4 1101
03S/15W-13R07 S	152.0	12-01-64	170.2	-14.5 1101
		12-03-65	167.6	-13.6
		3-04-65	169.2	-13.5
		4-23-65	167.7	-12.0
03S/15W-13R08 S	155.7	12-02-64	169.7	-14.0 1101
		1-26-65	169.2	-13.5
		3-04-65	168.8	-13.1
		4-30-65	167.5	-11.8
03S/15W-13R09 S	155.0	12-02-64	168.9	-13.9 1101
		1-25-65	168.4	-13.4
		3-04-65	168.1	-13.1
		4-30-65	167.1	-11.1
03S/15W-14J01 S	154.0**	10-26-64	154.7	0.2 1101
		11-16-64	154.8	0.1
		4-13-65	154.7	0.2
03S/15W-14K02 S	125.0	10-27-64	125.5	-0.5 1101
		11-24-64	125.2	-1.9
		4-13-65	122.7	0.6

* Questionable measurement.

** Approximate measurement.

E Estimated measurement.

A Approximate measurement.

GROUND WATER LEVELS AT WELLS

Date	Elev. Feet	Dist. D.S. to Water Surface Feet	Water Surface Elev. Feet	Agency Supplying Data	Date	Dist. D.S. to Water Surface Feet	Water Surface Elev. Feet	Agency Supplying Data
7-16-64	[illegible]	[illegible]	[illegible]		[illegible]	[illegible]	[illegible]	
[illegible]		89.3	3.7		[illegible]	[illegible]	[illegible]	
[illegible]		[illegible]	3.7		5-20-65	[illegible]	[illegible]	
8-06-64	[illegible]	[illegible]	3.8		5-27-65	[illegible]	[illegible]	
[illegible]		89.2	[illegible]		6-03-65	[illegible]	[illegible]	
[illegible]		[illegible]	[illegible]		6-11-65	[illegible]	[illegible]	
[illegible]		[illegible]	[illegible]		[illegible]	[illegible]	[illegible]	
[illegible]		[illegible]	[illegible]		6-29-65	115.[illegible]	[illegible]	
9-17-64	[illegible]	[illegible]	[illegible]					
9-24-64	[illegible]	[illegible]	[illegible]		7-13-64	114.2	[illegible]	[illegible]
9-30-64	[illegible]	[illegible]	[illegible]		7-13-64	114.[illegible]	5.6	
10-08-64	[illegible]	[illegible]	[illegible]		7-23-64	114.[illegible]	[illegible]	
10-15-64	89.[illegible]	[illegible]	[illegible]		7-30-64	114.[illegible]	[illegible]	
10-22-64	89.[illegible]	[illegible]	[illegible]		8-06-64	114.[illegible]	[illegible]	
10-29-64	89.1	[illegible]	[illegible]		[illegible]	114.[illegible]	5.6	
11-05-64	[illegible]	[illegible]	[illegible]		8-26-64	121.[illegible]*	-2.0	
11-12-64	89.0	[illegible]	[illegible]		[illegible]	114.7	5.2	
11-19-64	88.[illegible]	[illegible]	[illegible]		9-10-64	115.7	[illegible]	
[illegible]	[illegible]	[illegible]	[illegible]		9-17-64	114.2	[illegible]	
12-03-64	[illegible]	[illegible]	[illegible]		9-24-64	113.[illegible]	[illegible]	
[illegible]	88.[illegible]	[illegible]	[illegible]		9-30-64	114.[illegible]	[illegible]	
[illegible]	88.[illegible]	[illegible]	[illegible]		10-08-64	114.1	[illegible]	
12-30-64	88.[illegible]	[illegible]	[illegible]		10-15-64	114.[illegible]	5.7	
1-07-65	88.[illegible]	[illegible]	[illegible]		10-22-64	113.[illegible]	6.2	
1-14-65	88.[illegible]	[illegible]	[illegible]		10-29-64	113.9	[illegible]	
1-21-65	88.4	[illegible]	[illegible]		11-05-64	114.[illegible]	[illegible]	
1-28-65	[illegible]	[illegible]	[illegible]		11-12-64	113.6	[illegible]	
2-04-65	[illegible]	[illegible]	[illegible]		11-19-64	113.[illegible]	6.1	
2-11-65	[illegible]	[illegible]	[illegible]		11-26-64	114.[illegible]	[illegible]	
2-18-65	89.0	[illegible]	[illegible]		11-30-64	113.6	6.3	
2-25-65	[illegible]	[illegible]	[illegible]		12-03-64	113.[illegible]	6.7	
3-04-65	88.[illegible]	[illegible]	[illegible]		[illegible]	113.[illegible]	6.5	
3-11-65	[illegible]	[illegible]	[illegible]		[illegible]	113.[illegible]	[illegible]	
3-18-65	88.[illegible]	[illegible]	[illegible]		12-30-64	113.[illegible]	[illegible]	
4-01-65	[illegible]	[illegible]	[illegible]		1-07-65	113.1	[illegible]	
4-08-65	[illegible]	[illegible]	[illegible]		1-14-65	113.[illegible]	[illegible]	
4-15-65	87.6	[illegible]	[illegible]		1-21-65	112.[illegible]	[illegible]	
4-22-65	[illegible]	5.3			1-28-65	112.[illegible]	[illegible]	
[illegible]	87.[illegible]	5.3			2-04-65	112.[illegible]	[illegible]	
4-29-65	[illegible]	[illegible]			2-11-65	114.5	[illegible]	
5-06-65	87.[illegible]	5.3			2-18-65	115.[illegible]	[illegible]	
5-13-65	87.4	[illegible]			[illegible]	[illegible]	7.1	
5-20-65	87.[illegible]	5.3			3-01-65	112.[illegible]	7.1	
6-27-65	87.[illegible]	5.2			3-04-65	112.7	7.2	
6-03-65	[illegible]	5.2			[illegible]	[illegible]	[illegible]	
6-10-65	87.5	5.2			3-18-65	[illegible]	[illegible]	
[illegible]	[illegible]	[illegible]			4-01-65	113.[illegible]	6.5	
[illegible]	[illegible]	[illegible]			4-08-65	112.2	7.7	
					4-15-65	112.[illegible]	7.9	
7-16-64	115.[illegible]	6.[illegible]	[illegible]		4-22-65	112.1	7.8	
7-23-64	[illegible]	[illegible]			4-29-65	112.[illegible]	7.8	
7-30-64	115.[illegible]	[illegible]			5-06-65	112.[illegible]	[illegible]	
8-06-64	115.[illegible]	[illegible]			5-13-65	112.[illegible]	7.4	
8-13-64	115.[illegible]	[illegible]			5-20-65	112.7	7.2	
8-26-64	[illegible]*	[illegible]			5-27-65	112.[illegible]	[illegible]	
9-04-64	[illegible]	[illegible]			6-03-65	112.6	7.3	
9-10-64	116.0	[illegible]			6-17-65	112.[illegible]	[illegible]	
9-17-64	115.7	[illegible]			6-29-65	[illegible]	[illegible]	
9-24-64	115.[illegible]	[illegible]						
9-30-64	[illegible]	5.1		03S/15W-24P02 S	9-25-64	[illegible]	[illegible]	[illegible]
10-08-64	[illegible]	[illegible]			10-27-64	159.[illegible]	[illegible]	
10-15-64	115.5	5.1			12-14-64	150.2	[illegible]	
10-22-64	115.[illegible]	[illegible]			4-13-65	153.7	5.2	
10-29-64	115.[illegible]	5.1			6-11-65	150.5	[illegible]	
11-05-64	110.[illegible]	[illegible]						
11-12-64	[illegible]	5.2			10-28-64	148.[illegible]	-4.1	1101
11-19-64	115.[illegible]	5.3			10-28-64	[illegible]	-4.1	
11-26-64	115.3	5.3			10-28-64	148.[illegible]	[illegible]	
12-03-64	115.2	[illegible]						
12-10-64	[illegible]	[illegible]		03S/15W-25A02 S	11-02-64	161.7	[illegible]	[illegible]
12-17-64	[illegible]	[illegible]			4-19-65	[illegible]	[illegible]	
[illegible]	[illegible]	[illegible]						
1-07-65	115.[illegible]	5.6			7-22-64	[illegible]**	[illegible]	[illegible]
1-14-65	115.1	5.5			8-19-64	[illegible]	[illegible]	
1-21-65	[illegible]	[illegible]			9-16-64	160.[illegible]	[illegible]	
1-28-65	[illegible]	[illegible]			10-14-64	[illegible]	[illegible]	
2-04-65	[illegible]6	6.0			10-26-64	160.8	[illegible]	
2-11-65	[illegible]	[illegible]			11-12-64	[illegible]	[illegible]	
2-18-65	116.0	[illegible]			[illegible]	158.7	[illegible]	
2-25-65	115.[illegible]	[illegible]						
3-04-65	115.9	[illegible]			[illegible]	[illegible]	3.5	1101
3-11-65	[illegible]3	[illegible]			10-27-64	[illegible]	[illegible]	
3-18-65	[illegible]	[illegible]			[illegible]	[illegible]	[illegible]	
4-01-65	115.[illegible]	[illegible]			2-17-65	177.9	[illegible]	
4-08-65	114.1	6.5			[illegible]	[illegible]	5.5	
4-15-65	114.7	6.6						
4-15-65	114.2	6.6			9-10-64	128.2	-1.7	1101
4-29-65	114.1	[illegible]			10-27-64	[illegible]	[illegible]	

GROUND WATER LEVELS AT WELLS

State Well Number	U.S. Elev. (feet)	Date	Depth to Water Surface (feet)	Date Elev. (feet)	Agency
[illegible]	[illegible]	12-11-64	127.6	-1.1	[illegible]
		4-13-65	[illegible]	1.2	
		[illegible]	125.4	1.1	
		5-20-65	125.4	1.1	
[illegible]	16[illegible]	10-27-64	156.7	4.7	[illegible]
		12-15-64	[illegible]	4.2	
		4-13-65	[illegible]	[illegible]	
[illegible]	[illegible]	10-07-64	106.8	6.1	[illegible]
		1-07-65	106.5	6.4	
[illegible]	[illegible]	[illegible]	[illegible]	4.0	[illegible]
		[illegible]	131.8	5.0	
		12-15-64	131.9	4.9	
		4-13-65	130.7	6.1	
		5-18-65	131.2	5.6	
		5-18-65	131.2	[illegible]	
[illegible]	1[illegible]	10-27-64	99.2	4.6	[illegible]
		4-13-65	98.2	[illegible]	
03S/15W-25D01 S	82.7	10-06-64	79.1	3.6	[illegible]
		10-27-64	79.1	3.6	
		4-06-65	[illegible]	4.4	
[illegible]	[illegible]	10-27-64	20.0	2.6	[illegible]
		12-03-64	19.4	[illegible]	
		2-09-65	19.4	3.2	
		2-09-65	[illegible]	3.2	
		4-13-65	18.5	4.1	
[illegible]	[illegible]	7-16-64	100.1	[illegible]	[illegible]
		7-23-64	100.4	5.6	
		7-30-64	100.4	5.6	
		8-06-64	100.7	5.3	
		8-13-64	100.5	5.5	
		8-26-64	[illegible]*	0.5	
		9-03-64	101.4	4.6	
		[illegible]	100.0	6.0	
		9-17-64	99.9	6.1	
		9-24-64	99.6	6.4	
		[illegible]	[illegible]	6.3	
		10-08-64	99.5	6.5	
		10-15-64	[illegible]	6.7	
		10-22-64	99.4	[illegible]	
		10-29-64	[illegible]	6.5	
		11-05-64	100.0	6.0	
		11-12-64	99.8	6.2	
		11-19-64	99.8	6.2	
		[illegible]	[illegible]	6.3	
		12-03-64	99.8	6.2	
		12-10-64	100.0	[illegible]	
		12-16-64	99.9	6.1	
		12-17-64	100.0	6.0	
		12-30-64	[illegible]	6.4	
		1-07-65	99.6	6.4	
		1-14-65	99.8	6.2	
		1-21-65	99.5	6.5	
		1-28-65	99.6	6.4	
		2-04-65	99.3	6.7	
		2-11-65	[illegible]	5.9	
		2-18-65	[illegible]*	3.9	
		2-25-65	99.6	6.4	
		3-04-65	[illegible]	6.7	
		3-11-65	99.3	6.7	
		3-18-65	99.1	6.9	
		4-01-65	99.6	6.4	
		4-08-65	98.8	[illegible]	
		4-15-65	[illegible]	7.3	
		4-22-65	98.6	7.4	
		4-22-65	98.6	7.4	
		4-29-65	98.7	7.3	
		[illegible]	[illegible]	7.0	
		5-13-65	[illegible]	[illegible]	
		5-20-65	[illegible]	6.3	
		5-27-65	99.6	6.4	
		6-03-65	99.5	6.5	
		6-17-65	99.8	[illegible]	
		6-29-65	99.7	[illegible]	
[illegible]	[illegible]	7-16-64	93.5	5.5	[illegible]
		7-23-64	93.9	[illegible]	
		7-30-64	94.2	4.8	
		8-06-64	94.1	4.9	
		8-13-64	94.1	4.9	
		8-26-64	[illegible]*	-0.8	
		[illegible]	[illegible]		

State Well Number	U.S. Elev. (feet)	Date	Depth to Water Surface (feet)	Date Elev. (feet)	Agency
[illegible]	[illegible]	9-03-64	94.2	4.8	
		9-10-64	93.2	5.8	
		9-17-64	93.1	5.9	
		9-24-64	94.9	4.1	
		9-30-64	92.9	[illegible]	
		10-16-64	92.8	6.2	
		10-22-64	92.6	6.4	
		10-29-64	92.7	6.3	
		11-05-64	93.1	[illegible]	
		11-12-64	93.1	5.9	
		11-19-64	93.0	6.0	
		11-26-64	92.8	6.2	
		12-03-64	93.0	6.0	
		12-10-64	[illegible]	6.1	
		[illegible]	[illegible]	6.3	
		12-30-64	93.0	6.0	
		1-07-65	92.9	6.1	
		1-14-65	93.4	5.6	
		1-21-65	92.8	6.2	
		1-28-65	92.9	6.1	
		2-04-65	92.7	6.3	
		2-11-65	93.2	5.8	
		2-18-65	95.7*	[illegible]	
		2-25-65	92.9	6.1	
		3-04-65	92.6	6.4	
		3-11-65	92.6	6.4	
		3-18-65	92.3	6.7	
		4-01-65	92.3	7.0	
		[illegible]	91.3	7.9	
		4-15-65	92.3	7.0	
		4-22-65	91.9	7.1	
		4-22-65	91.9	7.1	
		4-29-65	92.0	7.0	
		5-06-65	92.1	6.9	
		5-13-65	92.2	[illegible]	
		5-20-65	92.8	6.2	
		5-27-65	92.8	6.2	
		6-03-65	93.6	5.4	
		6-17-65	[illegible]	[illegible]	
		6-29-65	92.5	6.1	
[illegible]	[illegible]	7-16-64	84.7	[illegible]	[illegible]
		7-23-64	[illegible]	[illegible]	
		7-30-64	[illegible]	4.4	
		8-06-64	85.6	[illegible]	
		8-13-64	[illegible]	4.5	
		8-26-64	90.9*	-0.9	
		9-03-64	85.7	4.3	
		9-10-64	84.3	5.7	
		9-17-64	84.2	5.8	
		9-24-64	83.9	6.1	
		9-30-64	[illegible]	6.0	
		10-08-64	[illegible]	6.2	
		10-15-64	83.9	6.1	
		10-22-64	83.7	[illegible]	
		10-29-64	[illegible]	6.4	
		11-05-64	[illegible]	[illegible]	
		11-12-64	84.2	[illegible]	
		11-19-64	84.0	6.0	
		11-26-64	83.9	6.1	
		12-03-64	84.0	6.0	
		12-10-64	84.7	5.3	
		12-17-64	84.5	5.5	
		12-30-64	84.2	5.8	
		1-07-65	84.1	[illegible]	
		1-14-65	84.3	5.7	
		1-21-65	[illegible]	6.1	
		1-28-65	83.6	6.4	
		2-04-65	83.8	6.2	
		2-11-65	84.2	[illegible]	
		2-18-65	[illegible]*	3.1	
		2-25-65	84.0	6.0	
		3-04-65	83.8	6.2	
		3-11-65	83.7	6.3	
		3-18-65	83.4	6.6	
		4-01-65	83.3	6.7	
		4-08-65	83.3	6.7	
		4-15-65	83.3	[illegible]	
		4-22-65	84.1	[illegible]	
		4-29-65	83.3	[illegible]	
		5-06-65	83.3	6.7	
		5-13-65	83.4	6.6	
		5-20-65	84.0	6.0	
		5-27-65	83.8	6.2	
		6-03-65	83.7	[illegible]	
		6-17-65	84.4	5.6	
		6-29-65	[illegible]	5.7	

[illegible]

GROUND WATER LEVELS AT WELLS

Well No. Number	Surf. Elev. (Feet)	Date	Depth to Water Surface (Feet)	Water Surface Elev. (Feet)	Agency Measuring Data
[illegible]	[illegible]	12-04-64	110.1	[illegible]	1101
		4-13-65	109.3	[illegible]	
		5-18-65	[illegible]	[illegible]	
		5-18-65	[illegible]	[illegible]	
035/15W-25G07 S	145.[illegible]	[illegible]	[illegible]	[illegible]	1101
		[illegible]	[illegible]	[illegible]	
[illegible]	73.[illegible]	10-29-64	[illegible]	[illegible]	1101
		1-14-65	[illegible]	[illegible]	
		4-13-65	[illegible]	[illegible]	
[illegible]	8[illegible]	7-16-64	[illegible]	[illegible]	1101
		7-23-64	[illegible]	[illegible]	
		7-30-64	[illegible]	[illegible]	
		8-06-64	82.4	[illegible]	
		8-13-64	81.5	[illegible]	
		8-26-64	88.9*	[illegible]	
		[illegible]	81.8	[illegible]	
		9-10-64	80.0	6.0	
		[illegible]	79.9	6.1	
		9-24-64	79.7	6.3	
		9-30-64	79.8	6.2	
		10-08-64	79.6	6.4	
		10-15-64	79.5	6.5	
		10-22-64	79.3	6.7	
		10-29-64	79.4	6.6	
		11-05-64	79.8	6.2	
		11-12-64	79.7	6.3	
		11-19-64	[illegible]	6.3	
		[illegible]	79.6	6.4	
		12-03-64	[illegible]	6.3	
		12-10-64	80.3	5.7	
		12-17-64	[illegible]	5.8	
		12-30-64	80.0	6.0	
		1-07-65	79.9	6.1	
		1-14-65	80.0	6.0	
		1-21-65	79.8	6.2	
		1-28-65	79.9	6.1	
		2-04-65	79.5	6.5	
		[illegible]	79.9	6.1	
		2-18-65	[illegible]	2.8	
		2-25-65	79.8	[illegible]	
		3-04-65	[illegible]	6.5	
		3-11-65	79.4	[illegible]	
		3-18-65	79.1	6.9	
		4-01-65	79.7	6.3	
		4-08-65	79.1	6.9	
		4-15-65	[illegible]	6.9	
		4-22-65	[illegible]	7.2	
		4-22-65	78.8	7.2	
		4-29-65	79.0	7.0	
		5-06-65	78.5	7.5	
		5-13-65	79.1	6.9	
		5-20-65	[illegible]	6.3	
		5-27-65	79.6	6.4	
		[illegible]	79.5	6.5	
		6-17-65	80.5	[illegible]	
		6-29-65	80.5	5.5	
[illegible]	[illegible]	4-04-64	[illegible]	[illegible]	[illegible]
		10-27-64	[illegible]	[illegible]	
		4-14-65	[illegible]	[illegible]	
		6-21-65	[illegible]	[illegible]	
		6-21-65	[illegible]	[illegible]	
[illegible]	[illegible]	10-28-64	[illegible]	-23.4	1101
		10-28-64	[illegible]	-22.9	
	[illegible]	10-28-64	[illegible]	-22.9	5050
[illegible]	[illegible]	7-15-64	205.9	[illegible]	[illegible]
		[illegible]	209.7	[illegible]	
		[illegible]	209.3	[illegible]	
		8-19-64	208.7	[illegible]	
		8-26-64	212.7*	[illegible]	
		9-23-64	208.0	[illegible]	
		9-30-64	208.0	[illegible]	
		10-07-64	207.8	[illegible]	
		10-14-64	207.8	[illegible]	
		10-21-64	[illegible]	[illegible]	
		10-28-64	207.6	[illegible]	
		11-04-64	207.6	[illegible]	
		11-12-64	207.6	[illegible]	
		11-19-64	207.6	[illegible]	
		11-25-64	207.5	1.6	
		12-08-64	207.6	1.5	
		1-06-65	207.7	1.4	
		1-13-65	207.9	1.2	
		(CONT.)			

Well No. Number	Surf. Elev. (Feet)	Date	Depth to Water Surface (Feet)	Water Surface Elev. (Feet)	Agency Measuring Data
[illegible]	[illegible]	(CONT.)			
[illegible]	20[illegible]	1-20-65	207.5	[illegible]	[illegible]
		1-27-65	207.6	[illegible]	
		2-03-65	207.3	[illegible]	
		2-10-65	207.5	[illegible]	
		2-17-65	207.1	[illegible]	
		2-24-65	207.3	[illegible]	
		3-03-65	206.9	[illegible]	
		3-10-65	[illegible]	[illegible]	
		3-17-65	206.4	[illegible]	
		3-24-65	206.1	[illegible]	
		3-31-65	206.1	[illegible]	
		4-21-65	205.6	[illegible]	
		5-05-65	205.6	[illegible]	
		5-12-65	205.5	3.6	
		5-19-65	205.9	[illegible]	
		5-19-65	205.9	[illegible]	
		5-26-65	205.8	[illegible]	
		6-02-65	205.7	3.4	
		6-09-65	205.8	[illegible]	
		6-16-65	206.0	[illegible]	
		6-23-65	206.0	[illegible]	
		6-30-65	205.9	[illegible]	
[illegible]	[illegible]	7-16-64	83.8	6.2	1101
		7-23-64	85.3	[illegible]	
		7-30-64	85.7	[illegible]	
		8-06-64	87.2	[illegible]	
		8-13-64	85.5	[illegible]	
		8-26-64	91.8*	[illegible]	
		9-03-64	[illegible]	[illegible]	
		9-10-64	82.7	[illegible]	
		9-17-64	83.0	[illegible]	
		9-24-64	82.7	[illegible]	
		9-30-64	82.9	[illegible]	
		10-08-64	82.6	[illegible]	
		10-15-64	[illegible]	[illegible]	
		10-22-64	82.5	[illegible]	
		10-29-64	82.6	[illegible]	
		[illegible]	82.8	[illegible]	
		11-12-64	83.8	[illegible]	
		11-19-64	82.8	[illegible]	
		11-26-64	82.7	[illegible]	
		12-03-64	82.9	[illegible]	
		12-10-64	83.4	[illegible]	
		12-17-64	[illegible]	[illegible]	
		12-30-64	[illegible]	[illegible]	
		1-07-65	[illegible]	[illegible]	
		1-14-65	83.2	[illegible]	
		1-21-65	82.9	[illegible]	
		1-28-65	83.2	[illegible]	
		2-04-65	82.7	[illegible]	
		2-11-65	83.0	[illegible]	
		[illegible]	[illegible]*	[illegible]	
		2-25-65	83.0	[illegible]	
		3-04-65	81.7	[illegible]	
		3-11-65	82.5	[illegible]	
		3-18-65	81.2	[illegible]	
		4-01-65	81.2	[illegible]	
		4-08-65	[illegible]	[illegible]	
		4-15-65	82.4	[illegible]	
		4-22-65	[illegible]	[illegible]	
		4-22-65	[illegible]	[illegible]	
		4-29-65	[illegible]	[illegible]	
		5-06-65	[illegible]	[illegible]	
		5-13-65	[illegible]	[illegible]	
		5-20-65	83.1	[illegible]	
		5-27-65	82.9	[illegible]	
		6-03-65	82.8	[illegible]	
		6-17-65	84.1	[illegible]	
		6-29-65	84.0	[illegible]	
035/15W-25K07 S	135.[illegible]	10-29-64	131.5	3.5	1101
		2-10-65	[illegible]	[illegible]	
		2-10-65	[illegible]	[illegible]	
		[illegible]-14-65	130.5	[illegible]	
[illegible]	[illegible]	7-16-64	[illegible]	[illegible]	1101
		7-23-64	67.2	[illegible]	
		7-30-64	67.5	[illegible]	
		8-06-64	68.9	[illegible]	
		8-13-64	67.2	[illegible]	
		8-26-64	70.9*	[illegible]	
		9-03-64	66.0	[illegible]	
		9-10-64	64.5	[illegible]	
		9-17-64	64.8	[illegible]	
		[illegible]-24-64	64.5	[illegible]	
		9-30-64	64.7	[illegible]	
		(CONT.)			

* [illegible]

** [illegible]

† [illegible]

‡ [illegible]

GROUND WATER LEVELS AT WELLS

Local Well Number	Land Surface Elev. in Feet	Date	Depth to Water Surface in Feet	Water Surface Elev. in Feet	Agency Measuring Data
LA SAN GABRIEL RIVER HYDR UNIT -05.00					
COASTAL PL OF LA CO HYDRO SUBUNIT -05.A					
WEST COAST HYDRO SUBAREA -05.A1					
(CONT.)					
03S/15W-25K14 S	71.0	10-08-64	64.3	6.7	1101
		10-15-64	64.4	6.6	
		10-22-64	64.2	6.8	
		10-29-64	64.3	6.7	
		11-05-64	63.1	7.9	
		11-12-64	64.3	6.7	
		11-19-64	64.3	6.7	
		11-26-64	64.2	6.8	
		12-03-64	64.4	6.6	
		12-10-64	64.9	6.1	
		12-17-64	65.0	6.0	
		12-30-64	64.8	6.2	
		1-07-65	64.6	6.4	
		1-14-65	64.7	6.3	
		1-21-65	64.5	6.5	
		1-28-65	64.7	6.3	
		2-04-65	64.2	6.8	
		2-11-65	64.4	6.6	
		2-18-65	69.2*	1.8	
		2-25-65	64.8	6.2	
		3-04-65	64.1	6.9	
		3-11-65	64.3	6.7	
		3-18-65	64.0	7.0	
		4-01-65	64.2	6.8	
		4-08-65	64.4	6.6	
		4-15-65	64.3	6.7	
		4-22-65	63.7	7.3	
		4-22-65	63.7	7.3	
		4-29-65	64.1	6.9	
		5-06-65	63.9	7.1	
		5-13-65	64.1	6.9	
		5-20-65	64.5	6.5	
		5-27-65	64.3	6.7	
		6-03-65	64.1	6.9	
		6-17-65	65.0	6.0	
		6-29-65	64.8	6.2	
03S/15W-25L01 S	73.4	10-29-64	67.0	6.4	1101
		12-02-64	67.2	6.2	
		4-13-65	66.7	6.7	
		6-21-65	67.8	5.6	
		6-21-65	67.8	5.6	
03S/15W-25L02 S	94.4	9-15-64	88.5	5.9	1101
		10-29-64	88.0	6.4	
		3-02-65	87.9	6.5	
		3-02-65	87.9	6.5	
		4-14-65	87.7	6.7	
03S/15W-25M01 S	23.9	12-10-64	20.9	3.0	1101
		4-07-65	20.6	3.3	
03S/15W-25P01 S	73.0	10-13-64	69.8	3.2	1101
		2-15-65	69.2	3.8	
		2-15-65	69.2	3.8	
		4-14-65	69.1	3.9	
		6-22-65	69.5	3.5	
		6-22-65	69.5	3.5	
03S/15W-25P02 S	14.0	2-15-65	10.4	3.6	1101
		4-14-65	10.3	3.7	
03S/15W-25Q03 S	72.0	10-28-64	69.1	3.4	1101
		12-04-64	68.9	3.6	
		4-14-65	68.5	4.0	
		6-24-65	68.9	3.6	
03S/15W-25Q04 S	78.6	10-07-64	68.8	9.8	1101
		10-14-64	68.8	9.8	
		10-21-64	68.7	9.9	
		2-03-65	67.9	10.7	
		2-10-65	67.8	10.8	
		2-17-65	67.9	10.7	
		2-23-65	72.0*	6.6	
		6-23-65	69.3	9.3	
03S/15W-25R01 S	137.5	10-28-64	133.7	4.1	1101
		11-06-64	133.6	4.2	
		2-02-65	133.3	4.5	
		2-04-65	133.2	4.6	
		4-14-65	132.9	4.9	
03S/15W-25R02 S	178.0	10-28-64	177.6	0.4	1101
		3-12-65	175.4	2.6	
		3-12-65	176.0	2.0	
		4-14-65	175.4	2.6	

Local Well Number	Land Surface Elev. in Feet	Date	Depth to Water Surface in Feet	Water Surface Elev. in Feet	Agency Measuring Data
COASTAL PL OF LA CO HYDRO SUBUNIT -05.A0					
WEST COAST HYDRO SUBAREA U-05.A2					
03S/15W-25R04 S	70.6	7-15-64	67.2	3.4	1101
		7-22-64	66.5	4.1	
		7-29-64	66.9	3.7	
		8-05-64	66.9	3.7	
		8-12-64	66.5	4.1	
		8-19-64	66.0	4.6	
		8-26-64	75.2*	4.6	
		9-02-64	66.3	4.3	
		9-09-64	64.3	6.3	
		9-16-64	64.1	6.5	
		9-23-64	63.8	6.8	
		9-30-64	64.3	6.3	
		10-07-64	63.6	7.0	
		10-14-64	63.6	7.0	
		10-21-64	63.5	7.1	
		10-28-64	63.5	7.1	
		11-04-64	63.4	7.2	
		11-12-64	63.4	7.2	
		11-19-64	63.3	7.3	
		12-02-64	64.1	6.5	
		12-09-64	63.6	7.0	
		12-30-64	63.5	7.1	
		1-06-65	63.3	7.3	
		1-13-65	63.4	7.2	
		1-20-65	63.1	7.5	
		1-27-65	63.2	7.4	
		2-03-65	62.8	7.8	
		2-03-65	62.8	7.8	
		2-10-65	62.5	8.1	
		2-10-65	62.6	8.0	
		2-17-65	63.0	7.6	
		2-24-65	63.2	7.4	
		2-24-65	63.2	7.4	
		3-03-65	62.8	7.8	
		3-10-65	62.5	8.1	
		3-17-65	62.2	8.4	
		3-17-65	62.2	8.4	
		3-31-65	63.0	7.6	
		4-08-65	62.8	7.8	
		4-14-65	62.7	7.9	
		4-21-65	62.0	8.6	
		4-21-65	62.0	8.6	
		4-28-65	62.6	8.0	
		5-05-65	62.4	8.2	
		5-12-65	62.3	8.3	
		5-19-65	62.5	8.1	
		5-26-65	62.3	8.3	
		6-02-65	62.1	8.5	
		6-02-65	62.1	8.5	
		6-09-65	62.6	8.0	
		6-16-65	62.7	7.9	
		6-16-65	62.7	7.9	
		6-23-65	62.6	8.0	
		6-23-65	62.6	8.0	
		6-30-65	62.6	8.0	
03S/15W-36A02 S	64.2	7-15-64	70.2	-6.0	1101
		7-22-64	69.2	-5.0	
		7-29-64	69.5	-5.3	
		8-05-64	73.8*	-9.6	
		8-12-64	69.1	-4.9	
		8-19-64	68.8	-4.6	
		8-26-64	71.2*	-7.0	
		9-02-64	68.1	-3.9	
		9-09-64	66.0	-1.8	
		9-16-64	66.0	-1.8	
		9-23-64	65.7	-1.5	
		9-30-64	66.5	-2.3	
		10-07-64	65.6	-1.4	
		10-14-64	65.5	-1.3	
		10-21-64	65.4	-1.2	
		10-28-64	65.4	-1.2	
		11-04-64	65.3	-1.1	
		11-12-64	65.1	-0.9	
		11-19-64	65.0	-0.8	
		12-02-64	66.1	-2.0	
		12-09-64	66.3	-2.1	
		12-09-64	65.2	-1.0	
		12-30-64	65.5	-1.3	
		1-06-65	65.3	-1.1	
		1-13-65	65.3	-1.1	
		1-20-65	65.0	-0.8	
		1-27-65	65.0	-0.8	
		2-03-65	64.4	-0.2	
		2-25-65	63.9	0.3	
		3-04-65	63.7	0.5	
		3-08-65	63.1	1.1	
		3-11-65	63.3	0.9	
		(CONT.)			

* Questionable measurement

** Approximate ground surface elevation

+ Pumping measurement

A Air gage measurement

TABLE C-2

GROUND WATER LEVELS AT WELLS

State Well Number	G S Elev in Feet	Date	Dist G S to Water Surface in Feet	Water Surface Elev in Feet	Agency Supplying Data
L A SAN GABRIEL RIVER HYDRO UNIT U-05.00					
COASTAL PL OF LA CO HYDRO SUBUNIT U-05.A0 WEST COAST HYDRO SUBAREA U-05.A2					
		(CONT.)			
03S/15W-36A02 S	64.2	3-18-65	62.8	1.4	1101
		4-01-65	62.7	1.5	
		4-08-65	62.5	1.7	
		4-15-65	62.3	1.9	
		4-22-65	61.6	2.6	
		4-22-65	61.6	2.6	
		4-29-65	62.0	2.2	
		5-06-65	61.4	2.8	
		5-13-65	61.3	2.9	
		5-20-65	61.2	3.0	
		5-27-65	60.9	3.3	
		6-17-65	60.9	3.3	
		6-29-65	59.4	4.3	
03S/15W-36A04 S	69.1	2-03-65	16.2	52.9	1101
		2-10-65	15.9	53.2	
		2-23-65	13.7	55.4	
03S/15W-36H03 S	58.2	2-24-65	62.1	-3.9	1101
		4-01-65	60.0	-1.8	
		4-28-65	59.1	-0.9	
		4-28-65	59.1	-0.9	
		5-27-65	57.9	0.3	
		6-29-65	57.7	0.5	
		6-29-65	57.7	0.5	
04S/12W-30R01 S	15.6	7-09-64	93.3	-77.7	1101
		10-29-64	91.2	-75.6	5050
		11-16-64	90.9	-75.3	1101
		2-11-65	91.4	-75.8	
		5-03-65	92.0	-76.4	
04S/12W-31C01 S	26.1	7-10-64	46.4	-20.3	1101
		11-13-64	46.2	-20.1	
		2-08-65	46.7	-20.6	
		4-15-65	47.3	-21.2	
04S/12W-31M01 S	36.3	7-10-64	59.3	-23.0	1101
		11-16-64	59.6	-23.3	
		2-10-65	59.6	-23.3	
		5-03-65	59.9	-23.6	
04S/12W-32G01 S	38.0**	7-17-64	42.7	-4.7	1101
		8-07-64	42.7	-4.7	
		8-28-64	42.6	-4.6	
		9-18-64	42.6	-4.6	
		10-09-64	42.4	-4.4	
		10-29-64	42.9	-4.9	
		10-29-64	42.9	-4.9	5050
		10-30-64	42.1	-4.1	1101
		11-20-64	42.6	-4.6	
		12-11-64	42.8	-4.8	
		12-31-64	42.7	-4.7	
		1-22-65	42.6	-4.6	
		2-12-65	42.1	-4.1	
		3-05-65	42.3	-4.3	
		3-26-65	42.1	-4.1	
		4-02-65	42.8	-4.8	5050
		4-16-65	42.0	-4.0	1101
		5-07-65	42.0	-4.0	
		5-28-65	42.0	-4.0	
		6-18-65	41.9	-3.9	
04S/13W-02P01 S	38.7	7-31-64	71.4	-32.7	5050
		8-25-64	71.5	-32.8	
		10-02-64	71.6	-32.9	
		11-04-64	71.7	-33.0	
		11-24-64	71.5	-32.8	1101
		12-03-64	71.5	-32.8	5050
		12-31-64	71.6	-32.9	
		2-04-65	71.7	-33.0	
		3-02-65	71.6	-32.9	
		4-14-65	71.8	-33.1	
		4-26-65	71.6*	-32.9	1101
		5-03-65	71.6	-32.9	5050
		6-02-65	71.7	-33.0	
04S/13W-02R01 S	43.0**	10-26-64	71.9	-28.9	5050
		4-06-65	72.5	-29.5	
04S/13W-04M01 S	15.0**	7-02-64	74.4A	-59.4	5061
		7-31-64	73.4A	-58.4	
		8-28-64	79.4A	-64.4	
		10-02-64	80.4A	-65.4	
		10-22-64	174.4P	-159.4	5050
		10-28-64	73.3	-58.3	
		10-30-64	79.4A	-64.4	5061
		(CONT.)			
04S/13W-04M01 S	15.0**	11-27-64	79.4A	-64.4	5061
		1-29-65	164.4P	-149.4	
		2-25-65	164.4A	-149.4	
		3-27-65	77.4	-62.4	
		4-08-65	73.6	-58.6	5050
		4-21-65	78.5	-63.5	1101
04S/13W-05J02 S	15.0**	10-26-64	90.8	-75.8	5050
		4-14-65	92.5	-77.5	
04S/13W-05L01 S	13.8	10-26-64	89.4	-75.6	5050
		11-24-64	87.4	-73.6	1101
		3-30-65	92.4	-78.6	5050
		4-21-65	91.3*	-77.5	1101
04S/13W-05M01 S	7.3**	12-09-64	4.3	3.0	1101
		4-21-65	1.1	6.2	
04S/13W-05M02 S	7.7	11-30-64	44.5	-36.8	1101
04S/13W-05M03 S	6.1	12-09-64	3.1	3.0	1101
		4-21-65	0.1	6.0	
04S/13W-06K02 S	6.4**	11-30-64	16.8	-10.4	1101
		4-21-65	-2.3	8.7	
04S/13W-06Q01 S	22.0	10-27-64	50.4	-28.4	5050
		11-30-64	51.0	-29.0	1101
		4-01-65	51.4	-29.4	5050
		5-14-65	51.3	-29.3	1101
04S/13W-07C01 S	25.0**	7-02-64	219.0P	-194.0	5061
		7-31-64	215.0P	-190.0	
		8-28-64	101.0	-76.0	
		10-30-64	99.0A	-74.0	
		11-27-64	95.0A	-70.0	
		12-31-64	95.0A	-70.0	
		1-29-65	95.0A	-70.0	
		2-25-65	98.0	-73.0	
		3-27-65	199.0P	-174.0	
04S/13W-07H01 S	20.3	7-06-64	95.2	-74.9	1101
		8-05-64	96.1	-75.8	
		9-02-64	94.6	-74.3	
		10-07-64	93.1	-72.8	
		10-27-64	91.0	-70.7	5050
		11-24-64	89.8	-69.5	1101
		1-11-65	88.3	-68.0	
		2-02-65	88.7	-68.4	
		3-02-65	88.9	-68.6	
		4-14-65	92.9*	-72.6	5050
		4-20-65	95.2	-74.9	1101
		5-17-65	95.9*	-75.6	
		6-01-65	95.9	-75.6	
04S/13W-07L01 S	30.0**	10-27-64	99.9	-69.9	5050
04S/13W-08C01 S	10.5	10-26-64	85.8	-75.3	5050
		11-24-64	89.7	-79.2	1101
		4-01-65	88.9	-78.4	5050
		4-21-65	89.0	-78.5	1101
04S/13W-09A01 S	23.8	7-06-64	102.1A	-78.3	5061
		7-06-64	217.5P	-193.7	
		7-30-64	102.6A	-78.8	
		7-31-64	217.5P	-193.7	
		8-26-64	103.6A	-79.8	
		8-27-64	217.5P	-193.7	
		10-05-64	103.6A	-79.8	
		10-05-64	217.5P	-193.7	
		11-09-64	103.6A	-79.8	
		11-09-64	217.5P	-193.7	
		11-24-64	102.6A	-78.8	
		11-24-64	217.5P	-193.7	
		12-07-64	102.6A	-78.8	
		12-07-64	217.5P	-193.7	
		1-28-65	101.6A	-77.8	
		1-28-65	217.5P	-193.7	
		2-16-65	105.6A	-81.8	
		2-16-65	217.5P	-193.7	
		2-16-65	105.6A	-81.8	
		2-16-65	217.5P	-193.7	
		5-05-65	105.6A	-81.8	5050
		5-05-65	217.5P	-193.7	
		6-07-65	94.6A	-70.8	5061
04S/13W-09E02 S	16.0**	10-26-64	78.3	-62.3	5050
		(CONT.)			

* Approximate measurement ** Approximate ground surface elevation P Pumping measurement A Air gauge measurement

TABLE C-2

GROUND WATER LEVELS AT WELLS

L A SAN GABRIEL RIVER HYDRO UNIT U-05.00

COASTAL PL OF LA CO HYDRO SUBUNIT U-05.A0
WEST COAST HYDRO SUBAREA U-05.A2

State Well Number	G S Elev. in Feet	Date	Dist. G S. to Water Surface in Feet	Water Surface Elev. in Feet	Agency Supplying Data
		(CONT.)			
04S/13W-03E02 S	16.0**	4-02-65	78.5	-62.5	5050
04S/13W-09H01 S	23.0	7-07-64	99.2A	-76.2	5061
		7-31-64	101.2A	-78.2	
		9-01-64	99.2A	-76.2	
		10-05-64	97.2A	-74.2	
		11-09-64	97.2A	-74.2	
		12-03-64	96.2A	-73.2	
		12-07-64	95.2A	-72.2	
		2-01-65	97.2A	-74.2	
		3-03-65	100.2A	-77.2	
		4-07-65	97.2A	-74.2	
		5-05-65	97.2A	-74.2	5050
		6-05-65	97.2A	-74.2	5061
04S/13W-10A01 S	33.0**	10-27-64	65.6	-32.6	5050
		3-30-65	65.7	-32.7	
04S/13W-10B02 S	30.0	5-03-65	61.4	-31.4	1101
		5-03-65	61.4	-31.4	5050
		6-02-65	61.5	-31.5	
		11-06-64	61.3	-31.3	
		12-03-64	61.3	-31.3	
		12-31-64	61.5	-31.5	
		1-04-65	61.7	-31.7	
		4-02-65	61.2	-31.2	
		4-14-65	61.7	-31.7	
04S/13W-10E02 S	24.5	7-07-64	96.6A	-72.1	1101
		7-07-64	226.1P	-201.6	
		7-31-64	94.6A	-70.1	
		8-03-64	226.1P	-201.6	
		8-27-64	95.6A	-71.1	
		8-28-64	226.6P	-202.1	
		10-05-64	95.6A	-71.1	
		10-05-64	206.6P	-182.1	
		10-26-64	71.8	-47.3	
		10-26-64	237.6P	-213.1	
	25.0	10-26-64	72.3	-47.3	5050
	24.5	11-09-64	95.6A	-71.1	1101
		11-09-64	237.6P	-213.1	
		11-12-64	97.6A	-73.1	
		11-12-64	235.6P	-211.1	
		12-07-64	94.6A	-70.1	
		12-07-64	237.6P	-213.1	
		1-27-65	92.6A	-68.1	
		1-27-65	236.6P	-212.1	
		2-24-65	97.6A	-73.1	
		2-24-65	229.6P	-205.1	
		3-30-65	98.6A	-74.1	
		3-30-65	233.6P	-209.1	
		4-06-65	95.2	-70.7	
		4-06-65	99.1A	-74.6	
		4-06-65	71.6*	-47.1	
	25.0	4-06-65	72.1	-47.1	5050
	24.5	5-05-65	94.2A	-69.7	1101
		5-05-65	232.7P	-208.2	
04S/13W-10E03 S	26.0	7-07-64	98.1A	-72.1	5061
		7-07-64	227.6P	-201.6	
		7-31-64	96.1A	-70.1	
		8-03-64	227.6P	-201.6	
		8-27-64	97.1A	-71.1	
		8-28-64	228.1P	-202.1	
		10-05-64	97.1A	-71.1	
		10-05-64	208.1P	-182.1	
		10-26-64	239.1P	-213.1	5050
		11-09-64	97.1A	-71.1	5061
		11-09-64	239.1P	-213.1	
		11-12-64	99.1A	-73.1	
		11-12-64	237.1P	-211.1	
		12-07-64	96.1A	-70.1	
		12-07-64	239.1P	-213.1	
		1-27-65	94.1A	-68.1	
		1-27-65	238.1P	-212.1	
		2-24-65	99.1A	-73.1	
		2-24-65	231.1P	-205.1	
		3-30-65	100.1A	-74.1	
		3-30-65	235.1P	-209.1	
		4-06-65	96.7	-70.7	5050
		4-06-65	100.6A	-74.6	
		5-05-65	95.7A	-69.7	
		5-05-65	234.2P	-208.2	
		5-05-65	95.7A	-69.7	5061
		6-07-65	238.1P	-212.1	
04S/13W-10F02 S	27.0**	7-03-64	117.8P	-90.8	5061
		(CONT.)			
04S/13W-10F02 S	27.0**	8-01-64	128.8P	-101.8	5061
		9-01-64	127.8P	-100.8	
		10-01-64	126.3	-99.3	
		11-02-64	125.8	-98.8	
		12-01-64	125.8	-98.8	
		1-04-65	127.3	-100.3	
		2-01-65	121.8	-94.8	
		3-01-65	123.8	-96.8	
		4-06-65	121.8	-94.8	
		5-01-65	126.8	-99.8	5050
		6-01-65	126.8	-99.8	5061
04S/13W-10H01 S	31.9**	7-17-64	62.7	-30.8	1101
		8-07-64	60.4	-28.5	
		8-28-64	60.1	-28.2	
		9-18-64	60.4	-28.5	
		10-09-64	60.0	-28.1	
		10-30-64	63.0	-31.1	
		11-20-64	63.0	-31.1	
		12-11-64	63.0	-31.1	
		12-31-64	59.9	-28.0	
		1-22-65	59.9	-28.0	
		2-12-65	59.5	-27.6	
		3-05-65	59.7	-27.8	
		3-26-65	60.1	-28.2	
		4-16-65	59.9	-28.0	
		5-07-65	63.2	-31.3	
		5-28-65	62.9	-31.0	
		6-18-65	62.4	-30.5	
04S/13W-10J03 S	30.2	10-27-64	60.3	-30.1	5050
04S/13W-10J08 S	30.0**	10-26-64	77.8	-47.8	5050
		11-24-64	77.9	-47.9	1101
		3-30-65	78.2	-48.2	5050
		4-26-65	78.1	-48.1	1101
04S/13W-10J09 S	30.0**	11-24-64	59.7	-29.7	1101
		4-26-65	710.3	-680.3	
04S/13W-10L01 S	28.0**	11-24-64	16.6	11.4	1101
		4-26-65	16.6	11.4	
04S/13W-11D01 S	35.0**	10-26-64	67.0	-32.0	5050
		3-30-65	67.1	-32.1	
04S/13W-11E02 S	31.0**	10-26-64	65.2	-34.2	5050
		3-30-65	65.3	-34.3	
04S/13W-11K01 S	34.6	11-24-64	63.6	-29.0	1101
		4-26-65	64.9	-30.3	
04S/13W-11K03 S	34.0	7-31-64	72.7P	-38.7	5050
		8-25-64	73.1P	-39.1	
		10-02-64	64.7	-30.7	
		11-04-64	74.1	-40.1	
		12-03-64	64.6	-30.6	
		12-31-64	64.5	-30.5	
		2-04-65	64.6	-30.6	
		3-02-65	63.9	-29.9	
		4-14-65	64.9	-30.9	
		5-03-65	64.5	-30.5	
04S/13W-11R01 S	32.5**	11-12-64	680.0	-647.5	1101
		4-18-65	680.0	-647.5	
04S/13W-13N03 S	54.0**	10-27-64	148.6	-94.6	5050
04S/13W-14A06 S	5.0	7-15-64	43.7*	-38.7	1101
		8-25-64	26.3	-21.3	
		9-30-64	26.6	-21.6	
		10-07-64	26.9	-21.9	
		10-23-64	26.8	-21.8	
		11-12-64	26.4	-21.4	
		2-04-65	27.4	-22.4	
		2-11-65	29.5	-24.5	
		2-19-65	29.5	-24.5	
		2-25-65	29.5	-24.5	
		3-04-65	29.6	-24.6	
		3-18-65	29.8	-24.8	
		3-25-65	29.7	-24.7	
		4-18-65	30.1	-25.1	
		5-05-65	30.2	-25.2	
		5-18-65	30.5	-25.5	
		5-28-65	30.8	-25.8	
		6-11-65	30.5	-25.5	
		6-22-65	32.5	-27.5	

* Questionable measurement

** Approximate ground surface elevation

* Pumping measurement

A Air measurement

TABLE C-2

GROUND WATER LEVELS AT WELLS

State Well Number	G S Elev in Feet	Date	Dist G S to Water Surface in Feet	Water Surface Elev in Feet	Agency Supplying Data
L A SAN GABRIEL RIVER HYDRO UNIT U-05.00					
COASTAL PL OF LA CO HYDRO SUBUNIT U-05.A0 — WEST COAST HYDRO SUBAREA U-05.A2					
04S/13W-14H02 S	33.0**	7-15-64	DRY		1101
		8-25-64	DRY		
		9-30-64	DRY		
		10-07-64	DRY		
		10-23-64	DRY		
		11-12-64	DRY		
		12-01-64	DRY		
		12-10-64	DRY		
		1-14-65	DRY		
		1-28-65	DRY		
		2-04-65	DRY		
		2-11-65	DRY		
		2-19-65	DRY		
		2-25-65	DRY		
		3-04-65	DRY		
		3-18-65	DRY		
		3-25-65	DRY		
		4-18-65	DRY		
		5-05-65	DRY		
		5-18-65	DRY		
		5-28-65	DRY		
		6-11-65	DRY		
		6-22-65	DRY		
04S/13W-14H05 S	33.0**	7-08-64	DRY		1101
		7-15-64	DRY		
		8-25-64	DRY		
		9-30-64	DRY		
		10-07-64	DRY		
		10-23-64	DRY		
		11-12-64	DRY		
		12-01-64	DRY		
		12-10-64	DRY		
		1-14-65	DRY		
		1-28-65	DRY		
		2-04-65	DRY		
		2-11-65	DRY		
		2-19-65	DRY		
		2-25-65	DRY		
		3-04-65	DRY		
		3-18-65	DRY		
		3-25-65	DRY		
		4-18-65	DRY		
		5-05-65	DRY		
		5-18-65	DRY		
		5-28-65	DRY		
		6-11-65	DRY		
		6-22-65	DRY		
04S/13W-14L05 S	41.0	11-12-64	DRY		1101
		4-18-65	DRY		
04S/13W-14L01 S	27.0	7-06-64	61.7	-32.7	1101
		7-09-64	59.6	-30.6	
		7-13-64	61.6	-32.6	
		7-20-64	61.7	-32.7	
		7-27-64	61.7	-32.7	
		8-03-64	61.7	-32.7	
		8-10-64	61.7	-32.7	
		8-17-64	61.7	-32.7	
		8-24-64	61.7	-32.7	
		8-31-64	61.7	-32.7	
		9-07-64	61.7	-32.7	
		9-14-64	61.7	-32.7	
		9-21-64	61.7	-32.7	
		9-28-64	61.7	-32.7	
		10-05-64	61.7	-32.7	
		10-12-64	61.7	-32.7	
		10-19-64	61.7	-32.7	
		10-26-64	61.7	-32.7	
	27.0	11-02-64	60.6	-31.0	5050
	29.0	11-09-64	61.8	-32.8	1101
		11-16-64	62.3	-33.0	
		11-20-64	60.1	-31.1	
		11-23-64	61.9	-32.9	
		11-30-64	62.9	-33.9	
		12-07-64	63.4	-34.4	
		12-14-64	62.4	-33.4	
		12-21-64	62.5	-33.5	
		12-28-64	62.5	-33.5	
		1-04-65	62.4	-33.4	
		1-11-65	62.4	-33.4	
		1-18-65	62.6	-33.6	
		1-25-65	62.7	-33.7	
		2-01-65	62.7	-33.7	
		2-08-65	62.8	-33.8	
		2-15-65	62.7	-33.7	
		2-22-65	62.7	-33.7	
		(CONT.)			
04S/13W-14L01 S	27.0	3-01-65	62.6	-33.6	1101
		3-08-65	62.7	-33.7	
		3-15-65	62.7	-33.7	
		3-22-65	62.7	-33.7	
	29.6	3-29-65	61.5	-31.9	5050
	29.0	4-05-65	62.8	-33.8	1101
		4-12-65	62.8	-33.8	
		4-19-65	62.8	-33.8	
		4-26-65	62.8	-33.8	
		4-29-65	61.0	-32.0	
		5-03-65	62.8	-33.8	
		5-10-65	62.7	-33.7	
		5-17-65	62.7	-33.7	
		5-24-65	62.7	-33.7	
		5-31-65	62.7	-33.7	
		6-07-65	63.1	-34.1	
		6-14-65	63.2	-34.2	
		6-21-65	63.1	-34.1	
		6-28-65	63.1	-34.1	
04S/13W-14L08 S	25.9	11-16-64	8.8	17.1	1101
		4-23-65	8.7	17.2	
04S/13W-15A01 S	29.0	7-02-64	59.4	-30.4	5061
		7-31-64	59.7	-30.7	
		8-28-64	60.0	-31.0	
		10-02-64	59.9	-30.9	
		10-30-64	59.9	-30.9	
		11-27-64	60.3	-31.3	
		12-31-64	60.2	-31.2	
		2-25-65	60.4	-31.4	
		3-27-65	60.4	-31.4	
04S/13W-15A05 S	28.0**	7-02-64	181.0P	-153.0	5061
		7-31-64	183.0P	-155.0	
		8-28-64	184.0*	-156.0	
		10-02-64	121.0A	-93.0	
		10-30-64	122.0A	-94.0	
		1-29-65	177.0A	-149.0	
		2-25-65	186.0P	-158.0	
		3-27-65	184.0P	-156.0	
04S/13W-15A11 S	27.0**	7-02-64	170.0P	-143.0	5061
		7-31-64	177.0P	-152.0	
		8-28-64	111.0	-86.0	
		10-02-64	108.0A	-81.0	
		10-30-64	113.0A	-86.0	
		11-27-64	106.0A	-79.0	
		12-31-64	142.0A	-115.0	
		1-29-65	163.0A	-136.0	
		2-25-65	176.0P	-149.0	
		3-27-65	117.0P	-90.0	
04S/13W-15B04 S	28.0	7-02-64	133.1*	-105.1	5061
		7-31-64	135.4*	-107.4	
		8-28-64	131.4	-103.4	
		10-02-64	124.5	-96.5	
		10-30-64	124.5	-96.5	
		11-27-64	123.6	-95.6	
		12-31-64	119.5	-91.5	
		1-29-65	129.5	-101.5	
		2-25-65	132.8	-104.8	
		3-27-65	125.2	-97.2	
04S/13W-15B05 S	28.0**	7-02-64	203.0P	-177.0	5061
		7-31-64	188.0P	-162.0	
		8-28-64	214.0P	-188.0	
		10-02-64	209.0P	-183.0	
		10-30-64	215.0P	-189.0	
		11-27-64	222.0P	-196.0	
		12-31-64	118.0A	-92.0	
		1-29-65	229.0A	-203.0	
		2-25-65	233.0P	-207.0	
		3-27-65	227.0P	-201.0	
04S/13W-15B07	27.0**	7-02-64	133.0*	-106.0	5061
		7-31-64	161.0P	-134.0	
		8-28-64	130.0*	-103.0	
		10-02-64	152.0P	-125.0	
		10-30-64	150.0P	-123.0	
		11-27-64	152.0P	-125.0	
		12-31-64	120.0A	-93.0	
		1-29-65	155.0A	-128.0	
		2-25-65	133.0A	-106.0	
		3-27-65	128.0	-101.0	
04S/13W-15C01 S	24.0**	7-02-64	123.0A	-99.0	5061
		(CONT.)			

* Questionable measurement

** Approximate ground surface elevation

P Pumping measurement

A Air gauge measurement

TABLE E-2

GROUND WATER LEVELS AT WELLS

State Well Number	G.S. Elev. in Feet	Date	Dist. G.S. to Water Surface in Feet	Water Surface Elev. in Feet	Agency Supplying Data
L.A. SAN GABRIEL RIVER HYDRO UNIT U-05.00					
COASTAL PL OF LA CO HYDRO SUBUNIT U-05.A0					
WEST COAST HYDRO SUBAREA U-05.A2					
		(CONT.)			
04S/13W-15G01 S	24.0**	7-31-64	116.0A	-92.0	5061
		8-28-64	122.0A	-98.0	
		10-02-64	120.0A	-96.0	
		10-27-64	114.7	[illegible]	[illegible]
		10-30-64	115.0A	-91.0	5061
		11-27-64	115.0	-91.0	
		1-29-65	110.0A	-86.0	
		2-25-65	122.0A	-98.0	
		3-27-65	122.0A	-98.0	
		4-06-65	118.1	-94.1	5061
04S/13W-15G01 S	21.0**	10-26-64	76.5	-55.5	5050
		4-30-65	77.0	-56.0	
04S/13W-15K02 S	24.0	11-24-64	56.0	-32.0	5050
		12-03-64	56.4	-32.4	
		12-31-64	55.5	-31.5	
		2-04-65	55.7	-31.7	
		3-02-65	54.1	-29.5	
		4-14-65	56.0	-31.4	
		5-03-65	55.4	-31.3	
		6-02-65	56.6	-32.6	
04S/13W-15N01 S	20.0**	7-01-64	164.8P	-144.8	5061
		8-03-64	174.8P	-154.8	
		9-01-64	164.8P	-144.8	
		10-01-64	163.8P	-143.8	
		11-02-64	129.8A	-109.8	
		11-30-64	129.8A	-109.8	
		12-31-64	129.8A	-109.8	
		2-01-65	143.8A	-123.8	
		3-01-65	153.8A	-133.8	
		4-01-65	157.8A	-137.8	
		5-01-65	164.8A	-144.8	5061
		6-01-65	116.8A	-96.8	5061
04S/13W-15Q01 S	20.0**	11-30-64	52.6	-40.6	1101
		4-21-65	51.5	-29.5	
04S/13W-15Q05 S	25.0**	11-24-64	67.7	-42.7	1101
		4-26-65	67.5	-42.5	
04S/13W-15R01 S	20.0**	11-30-64	[illegible]	-35.5	5050
		12-03-64	[illegible]	-36.0	
		12-31-64	[illegible]	-35.8	
		2-04-65	[illegible]	-35.0	
		3-02-65	[illegible]	-34.[illegible]	
		4-14-65	[illegible]	-36.1	
		5-03-65	[illegible]	-35.[illegible]	
		6-02-65	[illegible]	-36.[illegible]	
04S/13W-15F01 S	26.0**	11-30-64	[illegible]	-16.9	1101
		4-21-65	[illegible]	[illegible]	
04S/13W-17[illegible]	27.0	7-02-64	108.4A	-81.4	5061
		7-31-64	108.4A	-81.4	
		8-28-64	108.4A	-81.4	
		10-02-64	108.4A	-81.4	
		10-27-64	[illegible]	-[illegible]	[illegible]
		10-30-64	108.4A	-81.4	[illegible]
		11-27-64	108.4A	-81.4	
		12-31-64	108.4A	-81.4	
		1-29-65	108.4A	-81.4	
		2-25-65	107.4A	-80.4	
		3-27-65	117.4A	-90.4	
		4-01-65	101.3	-74.3	5050
04S/13W-17[illegible]	40.0	10-27-64	102.8	-62.8	5050
		4-01-65	104.6	-64.6	
04S/13W-17R01 S	39.0	7-01-64	103.4A	-63.9	5061
		8-03-64	103.4A	-63.9	
		9-01-64	103.4A	-63.9	
		10-01-64	103.4A	-63.9	
		10-29-64	103.4A	-63.9	[illegible]
		11-02-64	103.4A	-63.9	[illegible]
		11-30-64	103.4A	-63.9	
		1-02-65	101.4A	-61.9	
		2-02-65	102.4A	-62.9	
		3-02-65	104.4A	-64.9	
		3-31-65	104.4A	-64.9	
		5-04-65	104.4A	-64.9	[illegible]
		6-01-65	104.4A	-64.9	[illegible]
		6-30-65	107.4A	-67.9	
04S/13W-19D01 S	44.0**	10-26-64	103.[illegible]	-59.5	5050
		4-02-65	104.6	-60.6	
		(CONT.)			
04S/13W-19J02 S	44.0	7-06-64	109.7	-65.4	1101
		8-05-64	110.5	-66.2	
		9-02-64	113.0	-68.7	
		10-06-64	109.5	-65.2	
		10-28-64	109.4	-65.1	[illegible]
		11-24-64	107.8	-63.5	1101
		1-11-65	106.6	-62.5	
		2-02-65	107.4	-63.1	
		3-01-65	107.2	-62.9	
		4-01-65	110.3	-66.0	5050
		4-06-65	[illegible]	-65.3	1101
		5-11-65	109.6	-65.3	
		6-01-65	[illegible]	-65.6	
04S/13W-17J[illegible] S	44.0**	10-28-64	103.1	-63.1	5050
		4-01-65	104.0*	-64.0	
04S/13W-2[illegible] S	40.[illegible]	10-28-64	106.1	-69.1	5050
		4-08-65	105.0	-68.0	
04S/13W-[illegible] S	40.[illegible]	10-28-64	115.9	-69.2	5050
		4-02-65	118.3	-71.6	
04S/13W-21A01 S	16.0**	11-30-64	35.3	-19.3	[illegible]
04S/13W-21H02 S	35.[illegible]	7-31-64	128.1	-93.1	5061
		8-31-64	125.8	-90.8	
		9-30-64	124.4	-89.4	
		10-30-64	120.2	-85.2	
		11-30-64	119.4	-84.4	
		12-31-64	118.2	-83.2	
		1-29-65	121.2	-86.2	
		3-01-65	127.2	-92.2	
		3-31-65	124.9	-89.9	
		4-30-65	126.2	-91.2	5050
		6-01-65	115.1	-80.1	5061
04S/13W-21H[illegible] S	34.0**	6-21-65	129.9	-95.[illegible]	1101
04S/13W-21H[illegible] S	31.[illegible]	7-31-64	116.[illegible]	-95.2	5061
		8-31-64	114.4	-93.4	
		9-30-64	112.9	-91.9	
		10-30-64	108.4	-87.4	
		11-30-64	107.0	-86.0	
		12-31-64	106.1	-85.1	
		1-29-65	109.5	-88.5	
		3-01-65	115.0	-94.0	
		3-31-65	113.8	-92.8	
		4-30-65	114.7	-93.7	5050
		6-01-65	112.8	-91.8	5061
04S/13W-21M[illegible]	[illegible]	7-31-64	114.7	-94.7	5061
		8-31-64	113.3	-93.3	
		9-30-64	111.1	-91.1	
		10-30-64	106.7	-86.7	
		11-30-64	106.1	-86.1	
		12-31-64	104.4	-84.4	
		1-29-65	107.7	-87.7	
		3-01-65	113.5	-93.5	
		3-31-65	112.5	-92.5	
		4-30-65	113.3	-93.3	5050
		6-01-65	111.5	-91.5	5061
04S/13W-21J02 S	34.0	7-31-64	[illegible]	-95.7	5061
		8-31-64	126.9	-92.9	
		9-30-64	125.4	-91.4	
		10-30-64	120.6	-86.6	
		11-30-64	119.4	-85.4	
		12-31-64	118.2	-84.2	
		1-29-65	[illegible]	-86.5	
		3-01-65	126.7	-92.7	
		3-31-65	[illegible]	-90.2	
		4-30-65	126.7	-92.7	5050
		6-01-65	[illegible]	-91.4	5061
04S/13W-21R01 S	31.0	7-31-64	128.5A	-97.5	5061
		7-31-64	140.5P	-109.5	
		9-01-64	128.5A	-97.5	
		9-01-64	[illegible]	-107.5	
		10-05-64	123.5A	-92.5	
		10-05-64	138.5P	-107.5	
		11-09-64	123.5A	-92.5	
		11-09-64	133.5P	-102.5	
		11-30-64	120.5A	-89.5	
		11-30-64	132.5P	-101.5	
		12-07-64	118.5A	-87.5	
		12-07-64	132.5P	-101.5	
		2-01-65	122.5A	-91.5	
		(CONT.)			

* Questionable measurement ** Approximate ground surface elevation P - Pumping measurement A - A[illegible] measurement

TABLE C-2

GROUND WATER LEVELS AT WELLS

L. A. SAN GABRIEL RIVER HYDRO UNIT U-05.00

COASTAL PL OF LA CO HYDRO SUBUNIT U-05.A0
WEST COAST HYDRO SUBAREA U-05.A2

State Well Number	G.S. Elev. in Feet	Date	Dist. G.S. to Water Surface in Feet	Water Surface Elev. in Feet	Agency Supplying Data
		(CONT.)			
[illegible]	[illegible]	2-01-65	135.5P	-104.5	5061
		3-02-65	124.[illegible]	-97.[illegible]	
		3-02-65	141.5P	-11[illegible]	
		4-06-65	123.5A	-92.[illegible]	
		4-06-65	136.5P	-105.5	
		5-03-65	126.5A	-95.5	5050
		5-03-65	140.5P	-109.5	
		6-07-65	125.5A	-94.5	5061
		6-07-65	140.5P	-109.5	
[illegible]	[illegible]**	12-03-64	86.7	-47.7	1101
		4-21-65	65.8	-36.8	
[illegible]	14.2**	11-30-64	50.8	-34.6	1101
		4-21-65	53.4	-39.2	
[illegible]	20.[illegible]	7-31-64	115.0	-95.0	5061
		8-31-64	113.6	-93.6	
		9-30-64	111.0	-91.0	
		10-30-64	106.5	-86.5	
		11-30-64	106.2	-86.2	
		12-31-64	104.2	-84.2	
		1-29-65	108.6	-88.6	
		3-01-65	114.1	-94.1	
		3-31-65	112.0	-92.0	
		4-30-65	113.2	-93.2	5050
		6-01-65	111.7	-91.7	5061
[illegible]	20.[illegible]	7-31-64	114.6	-94.6	5061
		8-31-64	112.[illegible]	-92.[illegible]	
		9-30-64	112.6	-92.6	
		10-30-64	108.[illegible]	-88.[illegible]	
		11-30-64	108.[illegible]	-88.[illegible]	
		12-31-64	108.6	-88.6	
		1-29-65	108.1	-88.1	
		3-01-65	113.[illegible]	-93.[illegible]	
		3-31-65	111.[illegible]	-91.[illegible]	
		4-30-65	112.7	-92.7	5050
		6-01-65	111.1	-91.1	5061
[illegible]	21.[illegible]	10-28-64	107.[illegible]	-88.[illegible]	5050
		4-28-65	118.8	-96.[illegible]	
04S/13W-22F03 S	21.1	11-24-64	47.6	-26.5	1101
		4-26-65	52.0	-30.9	
04S/13W-22G01 S	28.0	10-28-64	61.2	-33.2	5050
		12-09-64	61.4	-33.4	1101
		3-29-65	62.1	-34.1	5050
		4-06-65	62.1	-34.1	
		4-21-65	62.9	-34.9	1101
[illegible]	[illegible]	7-03-64	58.2	-39.5	1101
		11-10-64	58.8	-40.1	
		11-30-64	54.5*	-35.8	
		4-21-65	57.1	-40.4	
[illegible]	17.7	11-30-64	DRY		1101
		4-21-65	DRY		
[illegible]	[illegible]	7-02-64	111.8A	-92.1	5061
		7-06-64	111.1	-92.1	1101
		7-31-64	110.3A	-91.1	5061
		8-04-64	115.1	-95.1	1101
		8-28-64	109.1	-90.1	5061
		9-[illegible]-64	1[illegible].1	-95.[illegible]	1101
		10-02-64	1[illegible].3A	-90.1	5061
		10-06-64	1[illegible].9	-90.7	1101
		10-30-64	104.4A	-85.1	5061
		11-27-64	1[illegible].4A	-85.1	
		12-01-64	1[illegible]	-86.2	1101
		1-[illegible]-65	1[illegible]	-89.9	
		1-29-65	1[illegible]	-87.1	5061
		2-[illegible]-65	1[illegible].2*	-89.0	1101
		2-25-65	121.3*	-102.1	5061
		3-27-65	111.3	-92.1	
[illegible]	[illegible]	4-03-64	35.1	-18.0	1101
		11-30-64	[illegible]	-16.[illegible]	
		4-26-65	33.6	-16.7	
[illegible]	17.[illegible]	4-03-64	53.4	-36.1	1101
		11-30-64	52.[illegible]	-35.6	
		4-26-65	51.7	-34.4	
04S/13W-22K16 S	17.0	4-03-64	DRY		1101
		11-30-64	DRY		
		(CONT.)			
04S/13W-22K16 S	17.0	4-26-65	DRY		1101
04S/13W-22K17 S	16.3	11-30-64	30.0	-13.7	1101
		4-26-65	35.7	-19.4	
[illegible]	15.8	11-30-64	DRY		1101
		4-26-65	DRY		
04S/13W-22K21 S	16.0	11-30-64	32.1	-16.1	1101
		4-26-65	38.4	-22.4	
04S/13W-22K3[illegible] S	16.0	9-[illegible]-64	56.6	-40.6	1101
		11-30-64	57.3	-41.3	
		4-26-65	57.6*	-41.6	
04S/13W-22P01 S	16.[illegible]**	7-01-64	107.4	-91.4	5061
		8-01-64	112.0	-96.0	
		9-01-64	109.[illegible]	-93.9	
		10-01-64	107.3	-91.8	
		10-28-64	103.6	-87.6	5050
		11-01-64	104.0	-88.0	5061
		12-01-64	105.0	-89.0	
		1-04-65	101.0	-85.0	
		2-01-65	105.0	-89.0	
		3-01-65	111.0	-95.0	
		3-29-65	107.[illegible]	-91.9	5050
		4-01-65	109.0	-93.0	5061
		5-01-65	108.8	-92.8	5050
		6-01-65	107.8	-91.8	5061
04S/13W-22Q0[illegible] S	15.3	7-03-64	106.7	-91.4	1101
		11-17-64	104.1	-88.8	
		12-02-64	98.4	-83.1	
		1-04-65	99.8	-84.5	
		4-19-65	105.4	-90.1	
04S/13W-22Q04 S	15.5	7-03-64	106.5	-91.0	1101
		10-28-64	32.5*	-17.0	
		11-17-64	102.[illegible]	-86.8	
		12-02-64	101.7	-86.2	
		1-04-65	97.5	-82.0	
		4-19-65	105.3	-89.8	
04S/13W-22Q05 S	15.9	7-08-64	53.5	-37.6	1101
		11-17-64	54.3	-38.4	
		12-02-64	54.1	-38.2	
		1-04-65	54.2	-38.3	
		4-19-65	54.6	-38.7	
04S/13W-22R04 S	18.0	10-28-64	52.3	-34.3	5050
		11-24-64	51.8	-33.8	1101
		3-29-65	52.9	-34.9	5050
		4-23-65	53.6	-35.6	1101
04S/13W-23A02 S	35.7	7-10-64	65.6	-29.9	1101
		10-27-64	66.3	-30.6	5050
		11-20-64	66.3	-30.6	1101
		1-27-65	66.6	-30.9	
		4-20-65	67.8	-32.1	
04S/13W-23B02 S	24.5**	7-06-64	117.0	-92.5	1101
		7-13-64	117.8	-93.3	
		7-20-64	119.0	-94.5	
		7-27-64	119.3	-94.8	
		8-03-64	119.9	-95.4	
		8-10-64	119.8	-95.3	
		8-17-64	117.6	-93.1	
		8-24-64	117.3	-92.8	
		8-31-64	117.4	-92.9	
		9-07-64	117.3	-92.8	
		9-14-64	[illegible]	-92.6	
		9-21-64	116.8	-92.3	
		9-28-64	116.6	-92.1	
		10-05-64	114.2	-89.7	
		10-12-64	113.0	-88.5	
		10-19-64	112.3	-87.8	
		10-26-64	111.7	-87.2	
[illegible]	[illegible]	11-02-64	110.7	-87.2	5050
[illegible]	24.5**	11-09-64	112.4	-87.9	1101
		11-16-64	112.1	-87.6	
		11-23-64	111.2	-86.7	
		11-30-64	110.3	-85.8	
		12-07-64	110.8	-86.3	
		12-14-64	109.9	-85.4	
		12-21-64	115.1*	-90.6	
		12-28-64	108.8	-84.3	
		1-04-65	108.1	-83.6	
		(CONT.)			

* Questionable measurement

** Approximate ground surface elevation

P: Pumping measurement

A: Air gauge measurement

TABLE [illegible]

GROUND WATER LEVELS AT WELLS

State Well Number	G S Elev in Feet	Date	Dist G S to Water Surface in Feet	Water Surface Elev. in Feet	Agency Supplying Data
		L A SAN GABRIEL RIVER HYDRO UNIT [illegible]			
		COASTAL PL OF LA CO HYDRO SUBUNIT U-[illegible]			
		WEST COAST HYDRO SUBAREA [illegible]			
		(CONT.)			
04S/13W-23H02 S	24.5**	1-11-65	108.7	-84.4	1101
		1-18-65	110.8	-86.4	
		1-25-65	111.6	-87.1	
		2-01-65	113.2	-88.7	
		2-08-65	113.3	-88.8	
		2-15-65	114.7	-90.2	
		2-22-65	116.8	-92.3	
		3-01-65	118.5	-94.0	
		3-08-65	117.5	-93.0	
		3-15-65	115.8	-91.3	
		3-22-65	114.7	-90.2	
	23.5	3-29-65	114.9	-91.4	5050
	24.5**	4-04-65	108.1*	-83.6	1101
		4-05-65	114.7	-90.2	
		4-11-65	108.9*	-84.4	
		4-12-65	113.8	-89.3	
		4-19-65	114.8	-90.3	
		4-26-65	115.6	-91.1	
		5-03-65	117.1	-92.6	
		5-10-65	117.2	-92.7	
		5-17-65	117.0	-92.5	
		5-24-65	117.3	-92.8	
		5-31-65	116.6	-92.1	
		6-07-65	116.4	-91.9	
		6-14-65	118.0	-93.5	
		6-21-65	118.4	-93.9	
		6-28-65	118.7	-94.2	
04S/13W-23H04 S	35.6**	11-12-64	690.7	-655.1	1101
		4-18-65	690.7	-655.1	
04S/13W-23N03 S	17.4	7-07-64	109.4	-92.0	1101
		10-28-64	103.8	-86.4	5050
		12-29-64	101.5	-84.1	1101
		3-29-65	107.9	-90.5	5050
		4-19-65	108.4	-91.0	1101
04S/13W-23N04 S	17.4	7-07-64	49.7	-32.3	1101
	17.5	10-28-64	51.1*	-33.6	5050
		10-28-64	50.5	-33.0	
	17.4	12-29-64	52.6	-35.2	1101
		4-19-65	53.4	-36.0	
04S/13W-23N05 S	17.4	7-07-64	54.2	-36.8	1101
		11-06-64	54.5	-37.1	
		12-29-64	54.7	-37.3	
		4-19-65	55.1	-37.7	
04S/13W-23Q02 S	19.3	11-16-64	DRY		1101
		4-23-65	DRY		
04S/13W-24N04 S	19.0	11-16-64	DRY		1101
		4-23-65	DRY		
04S/13W-25F01 S	13.1	7-10-64	40.5	-27.4	1101
		10-29-64	41.0	-27.9	5050
		11-16-64	40.9	-27.8	1101
		2-15-65	41.0	-27.9	
		5-03-65	41.3	-28.2	
04S/13W-26A02 S	32.0	7-08-64	125.4	-93.4	1101
		10-29-64	120.8	-88.8	5050
		12-22-64	118.3	-86.3	1101
		4-20-65	123.8	-91.8	
04S/13W-26A03 S	32.3	7-08-64	64.5	-32.2	1101
		11-13-64	64.3	-32.0	
		12-22-64	64.8	-32.5	
		4-20-65	65.3	-33.0	
04S/13W-26A04 S	31.8	7-08-64	61.4	-29.6	1101
		10-29-64	62.1	-30.3	5050
		11-13-64	61.8	-30.0	1101
		12-22-64	62.4	-30.6	
		4-20-65	63.0	-31.2	
04S/13W-26F05 S	12.5	7-08-64	105.5	-93.0	1101
		10-29-64	99.6	-87.1	5050
		11-13-64	100.6	-88.1	1101
		12-28-64	97.1	-84.6	
		4-19-65	103.2	-90.7	
04S/13W-26F06 S	12.9	7-08-64	50.7	-37.8	1101
		11-13-64	50.5	-37.6	
		12-28-64	50.7	-37.8	
		4-19-65	51.8	-38.9	

State Well Number	G S Elev in Feet	Date	Dist G S to Water Surface in Feet	Water Surface Elev. in Feet	Agency Supplying Data
		COASTAL PL OF LA CO HYDRO SUBUNIT [illegible]			
		WEST COAST HYDRO SUBAREA [illegible]			
04S/13W-26F07 S	12.8	7-08-64	43.1	-30.7	1101
		10-29-64	45.3	-32.5	5050
		11-13-64	[illegible]	-31.1	1101
		12-28-64	44.2	-31.4	
		4-19-65	44.8	-32.0	
04S/13W-26P02 S	12.0**	7-17-64	38.9	-28.6	1101
		8-07-64	39.1	-28.8	
		8-28-64	39.1	-28.8	
		9-18-64	39.3	-29.0	
		10-09-64	38.8	-28.5	
		10-29-54	40.9	-30.6	5050
		10-30-64	39.3	-29.0	1101
		11-20-64	[illegible]	-29.3	
		12-11-64	38.8	-28.5	
		12-31-64	39.6	-29.3	
		1-22-65	[illegible]	-30.5	
		2-12-65	38.6	-28.3	
		3-05-65	[illegible]	-28.3	
		3-26-65	38.9	-28.6	
		3-29-65	[illegible]	-29.6	5050
		4-16-65	39.1	-28.8	1101
		5-07-65	39.0	-28.7	
		5-28-65	39.2	-28.9	
		6-18-65	38.8	-28.5	
04S/13W-26R01 S	27.3	7-08-64	63.5	-36.2	1101
		11-13-64	63.5	-36.2	
		12-21-64	63.6	-36.3	
		4-20-65	63.7	-36.4	
04S/13W-26R02 S	28.9	7-08-64	121.2	[illegible]	1101
		10-29-64	116.6	[illegible]	5050
		11-13-64	116.3	[illegible]	1101
		12-21-64	113.8	[illegible]	
		4-20-65	119.7	[illegible]	
04S/13W-26R03 S	27.4	7-08-64	56.8	[illegible]	1101
		10-29-64	57.2	[illegible]	5050
		11-13-64	57.2	-29.8	1101
		12-21-64	57.5	-30.1	
		4-20-65	59.2	-31.8	
04S/13W-27A02 S	17.0**	7-06-64	17.0		1101
		8-05-64	17.0		
		9-02-64	17.0		
		10-06-64	17.0		
		12-01-64	17.0		
		1-12-65	17.0		
04S/13W-27E01 S	39.2	7-03-64	128.4	-89.2	1101
		10-28-64	124.2	-85.0	5050
		11-06-64	124.5	-85.3	1101
		1-13-65	123.9	-84.7	
		4-19-65	128.2	-89.0	
04S/13W-27E02 S	39.0	7-03-64	88.0	-49.0	1101
		10-28-64	88.0	-49.0	5050
		11-06-64	87.1	-48.1	1101
		1-13-65	87.6	-48.6	
		4-19-65	88.4	-49.4	
04S/13W-27H01 S	11.2	7-17-64	44.7	-33.5	1101
		8-07-64	44.9	-33.7	
		8-28-64	45.0	-33.8	
		9-18-64	45.1	-33.9	
		10-09-64	45.2	-34.0	
	14.0**	10-28-64	45.3	-31.3	5050
	11.2	10-30-64	45.5	-34.3	1101
		11-20-64	45.5	-34.3	
		12-11-64	45.7	-34.5	
		12-31-64	45.5	-34.3	
		1-22-65	45.6	-34.4	
		2-12-65	45.1	-33.9	
		3-05-65	45.8	-34.6	
		3-26-65	45.6	-34.4	
	14.0	3-29-65	45.3	-34.3	5050
	11.2	4-16-65	46.0	-34.8	1101
		5-07-65	46.1	-34.9	
		5-28-65	46.2	-35.0	
		6-18-65	46.3	-35.1	
04S/13W-27K02 S	[illegible]	7-07-64	100.3	-91.2	1101
		10-28-64	95.6	-86.5	
	[illegible]	10-28-64	95.5	-86.5	5050
	[illegible]	11-06-64	96.2	-87.1	1101
		2-02-65	92.9	-83.8	
		4-19-65	99.4	-90.3	
		(CONT.)			

* Questionable measurement

** Approximate ground surface elevation

P Pumping measurement

A A gauge measurement

TABLE C-2

GROUND WATER LEVELS AT WELLS

L A SAN GABRIEL RIVER HYDRO UNIT U-05.00

COASTAL PL OF LA CO HYDRO SUBUNIT U-05.A0
WEST COAST HYDRO SUBAREA U-05.A2

State Well Number	G S Elev in Feet	Date	Dist G S to Water Surface in Feet	Water Surface Elev in Feet	Agency Supplying Data
04S/13W-27K01 S	13.8	7-08-64	60.9	-47.1	1101
		10-28-64	60.8	-47.0	5050
		2-04-65	62.3	-48.5	1101
		3-29-65	62.2	-48.4	5050
		4-20-65	62.2	-48.4	1101
04S/13W-27M01 S	30.4	7-02-64	119.1A	-88.7	5061
		7-02-64	123.7P	-93.3	
		8-05-64	119.1A	-88.7	
		8-05-64	123.7P	-93.3	
		9-02-64	120.2A	-89.8	
		9-02-64	123.7P	-93.3	
		10-07-64	117.5A	-87.1	
		10-07-64	126.0P	-95.6	
		11-06-64	115.6A	-85.2	
		11-06-64	124.9P	-94.5	
		12-07-64	114.4A	-84.0	
		12-07-64	123.6P	-93.2	
		1-07-65	112.1A	-81.7	
		1-07-65	121.3P	-90.9	
		2-04-65	115.6A	-85.2	
		2-04-65	121.3P	-90.9	
		3-04-65	119.0A	-88.6	
		3-04-65	124.8P	-94.4	
		4-07-65	117.9A	-87.5	
		4-07-65	123.7P	-93.3	
		5-05-65	119.1A	-88.7	5050
		5-05-65	126.0P	-95.6	
		6-07-65	119.1A	-88.7	5061
		6-07-65	124.5P	-94.5	
04S/13W-27M03 S	41.2	7-02-64	121.8A	-90.6	5061
		7-02-64	136.8P	-105.6	
		8-05-64	124.1A	-92.9	
		8-05-64	138.1P	-106.8	
		9-02-64	124.1A	-92.9	
		9-02-64	139.1P	-107.9	
		10-07-64	119.5A	-88.3	
		10-07-64	136.8P	-105.6	
		11-06-64	118.4A	-87.2	
		11-06-64	135.7P	-104.5	
		12-07-64	117.2A	-86.0	
		12-07-64	131.0P	-99.8	
		1-07-65	116.0A	-84.8	
		1-07-65	131.0P	-99.8	
		2-04-65	118.3A	-87.1	
		2-04-65	138.0P	-106.8	
		3-04-65	125.2A	-94.0	
		3-04-65	141.4P	-110.2	
		4-07-65	118.4A	-87.2	
		4-07-65	133.4P	-102.2	
		5-05-65	124.1A	-92.9	5050
		5-05-65	133.8P	-102.6	
		6-07-65	123.0A	-91.8	5061
		6-07-65	132.2P	-101.0	
04S/13W-27M04 S	30.7	7-02-64	98.3A	-65.6	5061
		4-07-65	116.6A	-85.9	
		4-07-65	156.7P	-124.0	
		5-05-65	125.5A	-92.8	5050
		5-05-65	154.4P	-121.7	
		6-07-65	125.5A	-92.8	5061
		6-07-65	140.6P	-107.9	
04S/13W-27N01 S	30.3	7-02-64	115.5A	-85.5	5061
		7-02-64	176.5P	-146.5	
		8-05-64	116.5A	-86.5	
		8-05-64	177.5P	-147.5	
		9-02-64	117.5A	-87.5	
		9-02-64	176.5P	-146.5	
		10-07-64	116.5A	-86.5	
		10-07-64	177.5P	-147.5	
		11-06-64	115.5A	-85.5	
		11-06-64	177.5P	-147.5	
		12-07-64	114.5A	-84.5	
		12-07-64	177.5P	-147.5	
		1-07-65	108.5A	-78.5	
		1-07-65	176.5P	-146.5	
		2-04-65	112.5A	-82.5	
		2-04-65	177.5P	-147.5	
		3-04-65	115.5A	-85.5	
		3-04-65	177.5P	-147.5	
		4-07-65	112.5A	-82.5	
		4-07-65	177.5P	-147.5	
		5-05-65	114.5A	-84.5	5050
		5-05-65	177.5P	-147.5	
		6-07-65	113.5A	-83.5	5061
		6-07-65	176.5P	-146.5	
		(CONT.)			

COASTAL PL OF LA CO HYDRO SUBUNIT U-05.A0
WEST COAST HYDRO SUBAREA U-05.A2

State Well Number	G S Elev in Feet	Date	Dist G S to Water Surface in Feet	Water Surface Elev in Feet	Agency Supplying Data
04S/13W-27P02 S	10.8	7-07-64	100.9	-90.1	1101
		10-28-64	98.3	-87.5	5050
		11-06-64	97.5	-86.7	1101
		12-31-64	92.2	-81.4	
		4-20-65	98.9	-88.1	
04S/13W-27P03 S	10.5	7-03-64	63.0	-52.5	1101
		10-28-64	62.5	-52.0	5050
		11-06-64	62.2	-51.7	1101
		12-31-64	62.5	-52.0	
		4-20-65	63.4	-52.9	
04S/13W-27P04 S	10.7	11-06-64	58.0	-47.3	1101
		12-31-64	57.2	-46.5	
		4-20-65	58.0	-47.3	
04S/13W-27Q01 S	9.2	7-07-64	42.6	-33.4	1101
		11-06-64	43.7	-34.5	
		11-30-64	47.3	-38.1	
		2-03-65	45.2	-36.0	
		4-19-65	45.5	-36.3	
		4-21-65	48.1	-38.9	
04S/13W-28N01 S	46.1	7-06-64	94.2	-48.1	1101
		8-05-64	94.3	-48.2	
		9-02-64	94.4	-48.3	
		10-05-64	94.7	-48.6	
	45.7	10-28-64	94.7	-49.0	5050
	46.1	11-30-64	94.6	-48.5	1101
		1-12-65	94.5	-48.4	
		2-02-65	94.6	-48.5	
		3-02-65	94.7	-48.6	
	45.7	4-02-65	94.9	-49.2	5050
	46.1	4-06-65	95.0	-48.9	1101
		5-11-65	95.1	-49.0	
		6-01-65	95.1	-49.0	
04S/13W-28N02 S	45.5	10-28-64	91.4	-46.4	5050
	45.1	11-30-64	94.3	-49.2	1101
	45.0**	4-02-65	93.5	-48.5	5050
	45.1	4-06-65	94.7	-49.6	1101
04S/13W-28N04 S	36.0	7-02-64	115.8	-79.8	1101
		11-20-64	111.4	-75.4	
		1-11-65	111.7	-75.7	
		4-22-65	115.5	-79.5	
04S/13W-28N05 S	37.0	7-02-64	97.5	-60.5	1101
		11-20-64	95.7	-58.7	
		1-11-65	95.6	-58.6	
		4-22-65	97.6	-60.6	
04S/13W-28N06 S	37.0	7-02-64	95.7	-58.7	1101
		10-28-64	94.8	-57.8	5050
		11-20-64	95.9	-58.9	1101
		1-11-65	95.8	-58.8	
		4-22-65	95.6	-58.6	
04S/13W-28Q01 S	26.1	11-30-64	69.9	-43.8	1101
		4-21-65	69.3	-43.2	
04S/13W-29E03 S	41.0**	10-29-64	100.3	-59.3	5050
		4-02-65	84.0*	-43.0	
04S/13W-29H01 S	40.3	7-17-64	116.6	-76.3	1101
		11-20-64	113.1	-72.8	
		1-12-65	118.0	-77.7	
		4-22-65	122.2	-81.9	
04S/13W-29H02 S	40.0	7-17-64	109.4	-69.4	1101
		11-20-64	110.2	-70.2	
		4-22-65	109.9	-69.9	
04S/13W-30A05 S	35.0**	7-31-64	110.5A	-75.5	5061
		9-01-64	114.5A	-79.5	
		10-01-64	114.5A	-79.5	
		10-29-64	102.6*	-67.6	5050
		10-29-64	108.0A	-73.0	
		11-01-64	109.5	-74.5	5061
		12-03-64	108.5	-73.5	
		1-04-65	108.5	-73.5	
		2-01-65	108.5	-73.5	
		3-01-65	107.5	-72.5	
		4-01-65	111.5	-76.5	
		4-02-65	105.3	-70.3	5050
		5-01-65	106.5	-71.5	
		6-01-65	105.0	-70.0	5061

* Pumping measurement ** Approximate ground surface elevation P Pumping measurement A Air gauge measurement

TABLE C-2

GROUND WATER LEVELS AT WELLS

State Well Number	G.S. Elev. in Feet	Date	Dist. G.S. to Water Surface in Feet	Water Surface Elev. in Feet	Agency Supplying Data
L.A. SAN GABRIEL RIVER HYDRO UNIT -05.-0					
COASTAL PL. OF LA CO HYDRO SUBUNIT 0-05.A0 WEST COAST HYDRO SUBAREA -05.A2					
04S/14W-3 D.1 S	47.0	11-02-64	[illegible]	-62.3	5050
04S/13W-3 G.1 S	37.0**	7-08-64	103.5	-66.5	1200
		7-31-64	104.0A	-67.0	5061
		8-07-64	104.4	-67.4	1200
		8-31-64	119.5P	-82.5	5061
		9-30-64	106.0A	-69.0	
		10-07-64	103.7	-66.7	1200
		10-29-64	102.0	-65.0	5050
		10-31-64	102.5A	-65.5	5061
		11-04-64	102.3	-65.3	1200
		11-30-64	102.5A	-65.5	5061
		12-02-64	101.5	-64.5	1200
		12-31-64	101.0A	-64.0	5061
		1-06-65	100.7	-63.7	1200
		1-31-65	101.5A	-64.5	5061
		2-04-65	101.6	-64.6	1200
		2-28-65	89.4	-52.4	5061
		3-31-65	104.5A	-67.5	
		3-31-65	104.6	-67.6	1200
		4-04-65	104.0A	-67.0	5050
		4-07-65	103.3	-66.3	1200
		4-30-65	103.5A	-66.5	5050
		5-05-65	103.4	-66.4	1200
		5-31-65	104.0A	-67.0	5061
		6-30-65	120.0P	-83.0	
04S/13W-3[illegible] S	26.0	7-31-64	93.4A	-67.4	5061
		8-31-64	108.9P	-82.9	
		9-30-64	94.9A	-68.9	
		10-29-64	91.[illegible]	-65.[illegible]	5050
		10-31-64	91.4A	-65.4	5061
		11-30-64	91.4A	-65.4	
		12-31-64	89.9A	-63.9	
		1-31-65	90.9A	-64.9	
		2-28-65	95.[illegible]A	-69.9	
		3-31-65	93.[illegible]A	-67.9	
		4-04-65	93.0A	-67.0	5050
		4-30-65	92.4A	-66.4	
		5-31-65	92.9A	-66.9	5061
		6-30-65	109.9P	-83.9	
04S/13W-30H02 S	38.3	7-16-64	106.6	-68.3	1101
		10-29-64	104.5	-66.2	5050
		11-23-64	105.1	-66.8	1101
		1-21-65	103.5	-65.2	1101
		4-22-65	105.1	-66.8	
04S/13W-30H04 S	38.1	7-16-64	106.6	-68.5	1101
		10-29-64	105.0	-66.9	5050
		11-23-64	104.3	-66.2	1101
		1-21-65	103.8	-65.7	
		4-22-65	108.7	-70.6	
04S/13W-30H05 S	40.0	7-17-64	111.9	-71.9	1101
		11-20-64	109.9	-69.9	
		4-22-65	114.2	-74.2	
04S/13W-30K01 S	36.0	7-31-64	102.9A	-66.9	5061
		8-31-64	126.9P	-90.9	
		9-30-64	104.9A	-68.9	
		10-29-64	101.2	-65.2	5050
		10-31-64	100.4A	-64.4	5061
		11-30-64	100.9A	-64.9	
		12-31-64	100.4A	-64.4	
		1-31-65	100.4A	-64.4	
		2-28-65	86.3	-50.3	
		3-31-65	103.4A	-67.4	
		4-04-65	103.0A	-67.0	5050
		4-30-65	102.4A	-66.4	
		6-05-65	102.9A	-66.9	5061
		6-30-65	128.7P	-92.7	
04S/13W-30P01 S	17.6	7-16-64	88.0	-68.4	1101
		10-26-64	85.6	-66.0	5050
		11-20-64	84.9	-65.3	1101
		4-22-65	85.9	-66.3	
04S/13W-30P02 S	20.0	7-16-64	88.0	-68.0	1101
		11-20-64	85.1	-65.1	
		1-08-65	83.1	-63.1	
		4-22-65	86.3	-66.3	
04S/13W-30P03 S	19.3	7-16-64	68.8	-49.5	1101
		10-26-64	70.1	-50.8	5050
		11-20-64	70.1	-50.8	1101
		1-08-65	70.6	-51.3	
		4-22-65	71.1	-51.8	
		(CONT.)			
COASTAL PL. OF LA CO HYDRO SUBUNIT 0-05.A0 WEST COAST HYDRO SUBAREA -05.A2					
04S/13W-31E[illegible] S	19.0	8-31-64	89.[illegible]	-69.[illegible]	5061
		9-30-64	87.1	-68.1	
		10-31-64	84.[illegible]	-65.2	
		11-05-64	84.1	-65.1	5050
		11-30-64	83.[illegible]	-64.5	5061
		12-31-64	8[illegible]	-63.7	
		1-31-65	82.[illegible]	-63.[illegible]	
		2-28-65	114.[illegible]P	-95.4	
		3-31-65	85.[illegible]	-66.[illegible]	
		4-04-65	85.6	-66.6	5050
		4-30-65	84.[illegible]	-65.3	
		5-31-65	85.[illegible]	-66.0	5061
		6-30-65	88.7	-69.7	
04S/13W-31E04 S	22.0	7-08-64	88.3	-66.3	1200
		7-31-64	89.0	-67.0	5061
		8-07-64	89.0	-67.0	1200
		8-31-64	91.8	-69.8	5061
		9-10-64	92.3	-70.3	1200
		9-30-64	90.5	-68.5	5061
		10-07-64	88.7	-66.7	1200
		10-26-64	87.7	-65.7	5050
		10-31-64	87.3	-65.3	5061
		11-04-64	87.4	-65.4	[illegible]
		11-30-64	86.7	-64.7	5061
		12-02-64	86.5	-64.5	1200
		12-31-64	84.4	-62.4	5061
		1-06-65	85.7	-63.7	1200
		1-31-65	86.[illegible]	-64.0	5061
		2-04-65	86.4	-64.4	1200
		2-28-65	123.3P	-101.3	5061
		3-03-65	89.0	-67.0	1[illegible]
		3-31-65	8[illegible]	-67.[illegible]	
		4-04-65	89.2	-67.[illegible]	5[illegible]
		4-07-65	88.1	-66.1	1200
		4-30-65	87.8	-65.8	5050
		5-05-65	88.[illegible]	-66.3	1[illegible]
		5-31-65	88.6	-66.6	5061
		6-11-65	91.3	-69.3	1200
		6-30-65	92.3	-70.3	5061
04S/13W-31J01 S	21.1	7-16-64	88.6	-67.5	1101
		10-26-64	87.5	-66.4	5050
		11-20-64	85.8	-64.7	1101
		1-19-65	86.0	-64.9	
		4-22-65	8[illegible].7	-61.6	
04S/13W-31J02 S	21.4	7-16-64	86.4	-65.0	1101
		11-20-64	83.6	-62.2	
		1-19-65	83.6	-62.[illegible]	
		4-22-65	85.4	-64.0	
04S/13W-31J03 S	21.4	7-16-64	55.7	-34.3	1101
		10-26-64	56.1	-34.7	5050
		11-20-64	56.0	-34.6	1101
		1-19-65	55.6	-34.[illegible]	
		4-22-65	58.[illegible]	-37.5	
04S/13W-31N01 S	43.4	7-16-64	110.[illegible]	-67.[illegible]	1101
		10-26-64	108.7	-65.3	5050
		11-16-64	1[illegible].0	-6[illegible]	1101
		2-05-65	107.1	-63.7	
		5-03-65	108.6	-65.2	
04S/13W-31P01 S	44.7	7-01-64	144.0P	-99.3	5061
		8-01-64	146.0P	-101.3	
		9-01-64	131.0P	-86.3	
		10-01-64	149.0P	-104.[illegible]	
		11-01-64	148.0*	-103.3	
		12-01-64	146.[illegible]*	-101.[illegible]	
		1-01-65	143.0*	-98.3	
		2-01-65	144.0P	-99.3	
		3-01-65	147.0*	-102.3	
		4-01-65	148.0*	-103.[illegible]	
		5-01-65	137.0*	-92.3	[illegible]
		6-01-65	148.3*	-103.3	5061
04S/13W-34A01 S	8.8	7-07-64	100.[illegible]	-91.6	1101
		10-29-64	[illegible]	-86.5	5050
		11-04-64	[illegible]	-86.8	1101
		12-30-64	93.3	-84.5	
		5-03-65	99.1	-90.3	
04S/13W-34[illegible] S	8.5	7-07-64	42.8	-34.3	1101
		10-29-64	43.6	-35.1	5050
		11-04-64	43.5	-35.0	1101
		12-30-64	43.[illegible]	-34.[illegible]	
		5-03-65	44.3	-35.8	
		(CONT.)			

* Questionable measurement

** Approximate [illegible]

(Pumping measurement

A Approximate [illegible]

GROUND WATER LEVELS AT WELLS

State Well Number	G S Elev in Feet	Date	Dist G S to Water Surface in Feet	Water Surface Elev in Feet	Agency Supplying Data
L A SAN GABRIEL RIVER HYDRO UNIT 0-05.00					
COASTAL PL OF LA CO HYDRO SUBUNIT 0-05.A0 WEST COAST HYDRO SUBAREA 0-05.A2					
045/13W-34A[illegible] S	[illegible]	7-[illegible]-64	48.[illegible]	-41.9	1101
		10-27-64	[illegible]	-[illegible]	5050
		11-[illegible]-64	[illegible]	-[illegible]	1101
		12-30-64	48.7	-41.8	
		5-03-65	47.2	-42.3	
045/13W-34A[illegible] S	8.3	1[illegible]-[illegible]-64	41.8	-33.5	1101
		11-[illegible]-64	42.7	-34.4	
045/13W-34C02 S	1[illegible].4	11-30-64	51.8	-40.4	1101
		4-21-65	53.6	-39.7	
045/13W-34M01 S	3.4	7-09-64	81.[illegible]	-77.6	1101
		11-02-64	78.4	-75.0	5050
		11-16-64	78.7	-75.3	1101
		1-05-65	76.[illegible]	-72.8	
		4-14-65	79.4	-76.5	
045/13W-34M02 S	4.5	7-09-64	37.[illegible]	-33.4	1101
		11-02-64	37.[illegible]	-33.9	5050
		11-16-64	37.2	-33.6	1101
		1-05-65	36.7	-33.2	
		4-14-65	38.2	-34.6	
045/13W-34M03 S	4.0	7-09-64	54.5	-49.9	1101
		11-16-64	54.5	-49.9	
		1-05-65	53.7	-49.1	
		4-14-65	55.[illegible]	-[illegible]	
045/13W-35B01 S	[illegible]	7-17-64	[illegible]	-30.6	1101
		8-07-64	39.[illegible]	-29.[illegible]	
		8-24-64	[illegible]	-[illegible]	
		9-18-64	39.4	-[illegible]	
		10-09-64	39.2	-[illegible]	
		10-09-64	39.[illegible]	-[illegible]	
		10-30-64	39.6	-[illegible]	
		11-20-64	39.8	-[illegible]	
		12-11-64	40.0	-[illegible]	
		12-31-64	42.7	-33.[illegible]	
		1-22-65	42.3	-32.[illegible]	
		2-12-65	[illegible]	-32.[illegible]	
		3-05-65	40.6	-[illegible]	
		3-26-65	4[illegible]	-[illegible]	
		4-16-65	40.4	-[illegible]	
		5-07-65	40.3	-[illegible]	
		5-28-65	[illegible]	-[illegible]	
		6-18-65	40.1	-[illegible]	
045/13W-35B02 S	5.[illegible]	7-02-64	[illegible]	-90.6	1101
		11-02-64	[illegible]	-86.[illegible]	5050
		11-13-64	[illegible]	-85.[illegible]	1101
		12-23-64	91.5	-[illegible]	
		5-03-65	[illegible]	-[illegible]	
045/13W-35B03 S	[illegible]	7-02-64	42.[illegible]	-36.2	1101
		11-02-64	[illegible]	-33.9	5050
		11-13-64	[illegible]	-35.2	1101
		12-23-64	[illegible]	-35.6	
		5-03-65	[illegible]	-[illegible]	
045/13W-35B04 S	[illegible]	7-02-64	[illegible]	-29.7	1101
		11-02-64	[illegible]	-20.7	5050
		11-13-64	[illegible]	-[illegible]	1101
		12-23-64	[illegible]	-[illegible]	
		3-29-65	[illegible]	-30.8	5050
		5-03-65	[illegible]	-31.3	1101
045/13W-35B05 S	[illegible]	10-02-64	[illegible]	-26.4	5050
		[illegible]	[illegible]	-26.[illegible]	1101
		[illegible]	[illegible]	-[illegible]	5050
045/13W-35D01 S	[illegible]	7-08-64	[illegible]	-32.7	1101
		11-13-64	[illegible]	-[illegible]	
		1-22-65	[illegible]	-[illegible]	
		5-03-65	[illegible]	-[illegible]	
[illegible]	[illegible]	7-08-64	[illegible]	-25.4	1101
		10-30-64	[illegible]	-[illegible]	5050
		11-13-64	[illegible]	-[illegible]	1101
		1-22-65	[illegible]	-[illegible]	
		5-03-65	[illegible]	-[illegible]	
[illegible]	[illegible]	7-02-64	[illegible]	-[illegible]	[illegible]
		[illegible]	[illegible]	-[illegible]	
		[illegible]	[illegible]	-[illegible]	[illegible]
[illegible]	[illegible]	7-02-64	[illegible]	-[illegible]	[illegible]
		11-02-64	[illegible]	-[illegible]	
		(CONT.)			

State Well Number	G S Elev in Feet	Date	Dist G S to Water Surface in Feet	Water Surface Elev in Feet	Agency Supplying Data
COASTAL PL OF LA CO HYDRO SUBUNIT 0-05.A0 WEST COAST HYDRO SUBAREA 0-05.A2					
		(CONT.)			
045/13W-35M05 S	10.1	4-24-65	43.6	-33.5	1101
045/13W-35M06 S	10.1	7-02-64	47.5	-37.4	1101
		4-29-65	49.0	-38.9	
045/13W-35M07 S	9.6	7-02-64	45.8	-36.2	1101
		4-29-65	44.6	-35.0	
045/13W-36E01 S	10.4	10-30-64	37.8	-27.4	1101
	10.3	10-30-64	37.7	-27.4	5050
	10.4	3-29-65	38.2	-27.8	1101
	10.3	3-29-65	38.1	-27.8	5050
045/14W-01F02 S	51.[illegible]**	10-01-64	127.2	-76.[illegible]	5061
		10-28-64	123.1	-72.1	5050
		11-01-64	122.0	-71.0	5061
		12-01-64	119.8	-68.8	
		1-02-65	119.2	-68.2	
		2-01-65	120.6	-69.6	
		3-01-65	124.6	-73.6	
		3-30-65	126.6	-75.6	5050
		4-01-65	126.5	-75.5	5061
		5-01-65	126.2	-75.2	5050
		6-01-65	125.4	-74.4	5061
045/14W-01F03 S	50.8**	10-01-64	128.5	-77.7	5061
		10-28-64	123.2	-72.4	5050
		11-01-64	123.8	-73.0	5061
		12-01-64	121.4	-70.6	
		1-02-65	119.5	-68.7	
		2-01-65	121.4	-70.6	
		3-01-65	120.4	-69.6	
		3-30-65	126.9	-76.1	5050
		4-01-65	126.0	-75.2	5061
		5-01-65	127.0	-76.[illegible]	5061
		6-01-65	126.3	-75.5	5061
045/14W-[illegible] S	4[illegible].**	10-28-64	122.[illegible]	-76.5	5050
		10-28-64	120.3	-74.3	
		3-30-65	120.3	-74.3	
045/14W-[illegible] S	74.[illegible]	7-31-64	118.8*	-44.8	5061
		9-01-64	118.7*	-44.7	
		10-01-64	119.0*	-45.0	
		10-30-64	119.4*	-45.4	
		11-25-64	117.7*	-43.7	
		12-30-64	118.3*	-44.3	
		1-29-65	117.7*	-43.7	
		3-01-65	[illegible]*	-43.4	
		3-31-65	116.9*	-42.9	
		3-31-65	117.2	-43.[illegible]	5050
		4-30-65	116.9*	-42.9	
		5-28-65	116.6*	-42.6	5061
		6-29-65	115.9*	-41.9	
045/14W-[illegible] S	76.[illegible]	7-31-64	120.6*	-44.6	5061
		9-01-64	120.8*	-44.8	
		10-01-64	120.9*	-44.9	
		10-28-64	121.1	-45.1	5050
		10-30-64	121.3*	-45.[illegible]	5061
		11-25-64	120.0*	-44.[illegible]	
		12-30-64	120.0*	-44.0	
		1-29-65	119.4*	-43.[illegible]	
		3-01-65	119.1*	-43.[illegible]	
		3-31-65	118.5*	-42.[illegible]	
		3-31-65	119.0	-43.[illegible]	5050
		4-30-65	118.5*	-42.5	
		5-28-65	118.0*	-42.0	5061
		[illegible]	117.4*	-41.4	
045/14W-[illegible] S	76.0	7-31-64	119.4*	-44.4	5061
		9-01-64	119.1*	-44.1	
		10-01-64	119.2*	-44.2	
		10-30-64	119.7*	-44.7	
		11-25-64	119.0*	-44.0	
		12-30-64	118.2*	-43.[illegible]	
		1-29-65	117.7*	-42.7	
		3-01-65	117.5*	-42.5	
		3-31-65	116.9*	-41.9	
		3-31-65	118.2	-43.[illegible]	5050
		4-30-65	116.9*	-41.9	
		5-28-65	116.5*	-41.5	5061
		[illegible]	116.0*	-41.0	
045/14W-[illegible] S	4[illegible].0	12-30-64	117.4	-25.4	1101
		1-26-65	116.1	-24.1	
		2-24-65	[illegible]	-21.[illegible]	
		(CONT.)			

* [illegible] ** Approximate [illegible] ** Pumping measurement A Air gage measurement

GROUND WATER LEVELS AT WELLS

State Well Number	G.S. Elev. in Feet	Date	Depth to Water Surface in Feet	Water Surface Elev. in Feet	Agency Reporting Data
L.A. SAN GABRIEL RIVER HYDRO UNIT					
COASTAL PL. OF LA CO HYDRO SUBUNIT U-05.A2 WEST COAST HYDRO SUBAREA U-05.A2					
		(CONT.)			
04S/14W-05F01 S	92.0	4-07-65	111.5	-19.5	[illegible]
		4-01-65	109.4	-17.4	
		4-22-65	108.2	-16.2	
		5-25-65	105.8	-13.8	
		5-25-65	105.8	-13.8	
		6-29-65	104.4	-12.4	
04S/14W-05N02 S	151.1	7-06-64	166.7	-15.6	[illegible]
04S/14W-05N03 S	147.0	7-03-64	159.2	-17.2	[illegible]
		11-04-64	[illegible]	-18.0	
04S/14W-05N05 S	146.5	7-31-64	165.8	-19.3	[illegible]
		8-07-64	166.8	-20.3	
		8-14-64	166.9	-20.4	
		8-26-64	165.9	-19.4	
		9-04-64	165.3	-18.8	
		9-11-64	165.3	-18.8	
		9-18-64	165.1	-18.6	
		9-25-64	165.8	-19.3	
		9-30-64	164.6	-18.1	
		10-09-64	159.6*	-13.1	
		10-16-64	164.3	-17.8	
		10-23-64	163.1	-16.6	
		10-30-64	163.[illegible]	-17.4	
		11-06-64	164.0	-17.5	
		11-13-64	163.2	-16.7	
		11-20-64	162.8	-16.3	
		11-27-64	162.4	-15.9	
		12-04-64	162.1	-15.6	
		12-11-64	163.6	-17.1	
		12-18-64	164.5	-18.0	
		12-30-64	162.4	-15.9	
		1-08-65	159.2	-12.7	
		1-15-65	158.2	-11.7	
		1-22-65	157.5	-11.0	
		1-29-65	155.4	-8.9	
		2-05-65	153.3	-6.8	
		2-11-65	152.1	-5.6	
		2-19-65	159.8*	-13.3	
		2-26-65	149.2	-2.7	
		3-05-65	148.0	-1.5	
		3-12-65	148.2	-1.7	
		3-19-65	145.8	0.7	
		3-31-65	[illegible]	2.4	
		4-09-65	143.7	2.8	
		4-16-65	142.3	4.2	
		4-23-65	141.8	4.7	
		4-23-65	141.8	4.7	
		4-30-65	140.7	5.8	
		5-07-65	139.1	7.4	
		5-14-65	138.3	8.2	
		5-21-65	137.9	8.6	
		5-28-65	137.0	9.5	
		6-03-65	135.8	10.7	
		6-17-65	136.1	10.4	
		6-29-65	135.6	10.9	
04S/14W-05N06 S	145.7	7-31-64	171.7	-26.0	[illegible]
		8-07-64	178.9*	-33.2	
		8-14-64	171.4	-25.7	
		8-26-64	171.3	-25.6	
		9-04-64	170.9	-25.2	
		9-11-64	171.0	-25.3	
		9-18-64	170.6	-24.9	
		9-25-64	171.7	-26.0	
		9-30-64	170.0	-24.3	
		10-09-64	173.1	-27.4	
		10-16-64	171.8	-26.1	
		10-23-64	[illegible]	[illegible]	
		10-30-64	169.4	-23.7	
		11-06-64	169.2	-23.5	
		11-13-64	168.9	-23.2	
		11-20-64	168.6	-22.9	
		11-27-64	[illegible]	-22.7	
		12-04-64	[illegible]	-22.8	
		12-11-64	169.6	-23.9	
		12-18-64	169.7	-24.0	
		12-21-64	170.1	-24.4	
		12-30-64	168.7	-23.0	
		1-08-65	[illegible]	-22.[illegible]	
		1-15-65	167.9	-22.[illegible]	
		1-22-65	167.5	-21.[illegible]	
		1-29-65	166.6	-20.[illegible]	
		2-05-65	165.6	-19.[illegible]	
		2-11-65	165.2	-19.[illegible]	
		2-19-65	165.8	-20.1	
		(CONT.)			
04S/14W-05N06 S	145.7	2-26-65	162.1	-16.4	[illegible]
		3-05-65	159.6	-13.9	
		3-12-65	[illegible]	-14.5	
		3-19-65	158.6	-12.9	
		3-31-65	157.[illegible]	-11.8	
		4-09-65	156.8	-11.1	
		4-16-65	158.1	-12.4	
		4-23-65	[illegible]	-12.3	
		4-23-65	158.0	-12.3	
		4-30-65	155.5	-9.8	
		5-07-65	153.2	-7.5	
		5-14-65	152.8	-7.1	
		5-21-65	152.1	-6.4	
		5-28-65	151.3	-5.6	
		6-03-65	150.7	-5.0	
		6-17-65	150.3	-4.6	
		6-29-65	149.7	-4.0	
04S/14W-05N07 S	141.8	7-31-64	159.9	-18.1	[illegible]
		8-07-64	160.1	-18.3	
		8-14-64	159.7	-17.9	
		8-26-64	159.7	-17.9	
		9-04-64	159.6	-17.8	
		9-11-64	159.6	-17.8	
		9-18-64	159.2	-17.4	
		9-25-64	159.1	-17.3	
		9-30-64	158.7	-16.9	
		10-09-64	158.5	-16.7	
		10-16-64	158.[illegible]	-16.5	
		10-23-64	157.0	-15.2	
		10-30-64	157.6	-15.8	
		11-06-64	157.4	-15.6	
		11-13-64	156.4	-14.6	
		11-20-64	155.6	-13.8	
		11-27-64	155.0	-13.2	
		12-04-64	154.6	-12.8	
		12-11-64	156.7	-14.9	
		12-21-64	157.7	-15.9	
		12-30-64	157.8	-16.0	
		1-08-65	158.8	-17.0	
		1-15-65	154.1	-12.3	
		1-22-65	153.1	-11.3	
		1-27-65	152.8	-10.8	
		1-29-65	152.1	-10.3	
		2-05-65	[illegible]	-8.7	
		2-11-65	[illegible]	-7.9	
		2-19-65	151.8	-10.0	
		2-26-65	148.0	-6.2	
		3-05-65	144.6	-2.8	
		3-12-65	144.[illegible]	-2.4	
		3-18-65	142.5	-0.7	
		4-01-65	139.8	2.0	
		4-09-65	139.1	2.7	
		4-16-65	138.4	3.4	
		4-23-65	137.5	4.3	
		4-23-65	137.5	4.3	
		4-30-65	137.0	[illegible]	
		5-07-65	136.1	5.7	
		5-14-65	135.2	6.6	
		5-21-65	134.5	7.3	
		5-28-65	132.5	[illegible]	
		6-03-65	131.9	[illegible]	
		6-17-65	131.3	10.5	
		6-29-65	130.7	[illegible]	
04S/14W-[illegible]	[illegible]	7-31-64	172.9	-18.9	[illegible]
		8-07-64	173.5	-19.5	
		8-14-64	173.3	-19.3	
		8-26-64	173.3	-19.3	
		9-04-64	172.6	-18.6	
		9-11-64	172.7	-18.7	
		9-18-64	172.4	-18.4	
		9-25-64	172.6	[illegible]	
		9-30-64	172.5	-18.5	
		10-09-64	172.4	-18.4	
		10-16-64	172.2	-18.[illegible]	
		10-23-64	171.4	-17.4	
		10-30-64	171.0	-17.0	
		11-06-64	170.6	-16.6	
		11-13-64	[illegible]	-16.[illegible]	
		11-20-64	169.8	-15.8	
		11-27-64	169.4	-15.4	
		12-04-64	169.2	-15.2	
		12-11-64	170.8	-16.8	
		12-18-64	171.8	-17.8	
		[illegible]	171.0	-17.0	
		12-30-64	170.7	-16.7	
		(CONT.)			

* Questionable measurement

** Approximate [illegible]

[illegible] measurement

[illegible]

TABLE C-2

GROUND WATER LEVELS AT WELLS

State Well Number	G S Elev in Feet	Date	Dist G S to Water Surface in Feet	Water Surface Elev in Feet	Agency Supplying Data
L A SAN GABRIEL RIVER HYDRO UNIT J-05.00					
COASTAL PL OF LA CO HYDRO SUBUNIT U-05.A0 WEST COAST HYDRO SUBAREA U-05.A2					
		(CONT.)			
04S/14W-09N08 S	154.0	1-08-65	169.0	-15.0	1101
		1-15-65	168.1	-14.1	
		1-22-65	167.3	-13.3	
		1-29-65	166.1	-12.1	
		2-05-65	164.2	-10.2	
		2-11-65	163.1	-9.1	
		2-15-65	162.0	-8.0	
		2-19-65	167.4*	-13.4	
		2-26-65	160.8	-6.8	
		3-05-65	158.5	-4.5	
		3-12-65	158.7	-4.7	
		3-19-65	155.7	-1.7	
		4-01-65	153.0	1.0	
		4-09-65	152.5	1.5	
		4-16-65	151.2	2.8	
		4-23-65	150.5	3.5	
		4-23-65	150.5	3.5	
		4-30-65	149.1	4.9	
		5-07-65	147.9	6.1	
		5-14-65	147.1	6.9	
		5-21-65	146.5	7.5	
		5-28-65	145.5	8.5	
		6-03-65	143.9	10.1	
		6-17-65	144.3	9.7	
		6-29-65	143.7	10.3	
04S/14W-06G02 S	174.8	7-06-64	191.5	-16.7	1101
		8-04-64	191.0	-16.2	
		9-01-64	190.8	-16.0	
		10-05-64	190.0	-15.2	
		10-27-64	190.1	-15.3	
		11-02-64	188.5	-13.7	
		1-11-65	188.4	-13.6	
		2-01-65	186.9	-12.1	
		3-01-65	180.4	-5.6	
		3-24-65	177.5	-2.7	
		4-15-65	176.3	-1.5	
04S/14W-06G04 S	196.7	12-04-64	211.5	-14.8	1101
		12-11-64	213.1	-16.4	
		12-18-64	212.8	-16.1	
		12-21-64	213.2	-16.5	
		12-30-64	212.6	-15.9	
		1-08-65	211.8	-15.1	
		1-15-65	211.3	-14.6	
		1-22-65	211.1	-14.4	
		1-29-65	210.4	-13.7	
		2-05-65	208.2	-11.5	
		2-11-65	207.5	-10.8	
		2-19-65	210.6*	-13.9	
		2-26-65	201.8	-5.1	
		3-05-65	200.2	-3.5	
		3-05-65	200.2	-3.5	
		3-12-65	200.5	-3.8	
		3-19-65	198.8	-2.1	
		3-31-65	197.8	-1.1	
		4-09-65	197.1	-0.4	
		4-16-65	196.5	0.2	
		4-23-65	196.1	0.6	
		4-23-65	196.1	0.6	
		4-30-65	195.7	1.0	
		5-07-65	194.9	1.8	
		5-14-65	194.4	2.3	
		5-21-65	194.0	2.7	
		5-28-65	193.6	3.1	
		6-03-65	193.2	3.5	
		6-17-65	193.2	3.5	
		6-29-65	192.8	3.9	
04S/14W-06J05 S	163.0	1-29-65	177.5	-14.5	1101
		2-24-65	172.2	-9.2	
		4-01-65	167.9	-4.9	
		4-28-65	166.5	-3.5	
		4-28-65	166.5	-3.5	
		5-27-65	164.5	-1.5	
		6-03-65	164.2	-1.2	
		6-29-65	163.7	-0.7	
		6-29-65	163.7	-0.7	
04S/14W-06H01 S	181.0	12-31-64	198.5	-17.5	1101
		1-29-65	196.5	-15.5	
		2-24-65	190.6	-9.6	
		4-01-65	186.0	-5.0	
		4-28-65	184.7	-3.7	
		5-24-65	182.7	-1.7	
		5-24-65	182.7	-1.7	
		6-29-65	182.0	-1.0	
COASTAL PL OF LA CO HYDRO SUBUNIT U-05.A0 WEST COAST HYDRO SUBAREA U-05.A2					
04S/14W-06J04 S	161.0	12-04-64	177.0	-16.0	1101
		12-11-64	178.2	-17.2	
		12-18-64	178.7	-17.7	
		12-21-64	178.6	-17.6	
		12-30-64	178.2	-17.2	
		1-08-65	177.1	-16.1	
		1-15-65	176.5	-15.5	
		1-22-65	176.1	-15.1	
		1-29-65	175.1	-14.1	
		2-05-65	168.6	-7.6	
		2-11-65	166.4	-5.4	
		2-19-65	174.8*	-13.8	
		2-26-65	159.6	1.4	
		3-05-65	158.6	2.4	
		3-12-65	159.0	2.0	
		3-19-65	157.1	3.9	
		3-31-65	156.0	5.0	
		4-09-65	155.3	5.7	
		4-16-65	154.5	6.5	
		4-23-65	154.0	7.0	
		4-23-65	154.0	7.0	
		4-30-65	153.5	7.5	
		5-07-65	153.3	7.7	
		5-14-65	151.9	9.1	
		5-21-65	151.5	9.5	
		5-28-65	151.0	10.0	
		6-03-65	150.6	10.4	
		6-17-65	150.5	10.5	
		6-29-65	150.1	10.9	
04S/14W-06J05 S	159.8	7-31-64	184.8	-25.0	1101
		8-07-64	184.8	-25.0	
		9-25-64	182.9	-23.1	
		10-23-64	183.2	-23.4	
		11-06-64	182.9	-23.1	
		11-13-64	182.7	-22.9	
		11-20-64	182.4	-22.6	
		11-27-64	182.3	-22.4	
		12-04-64	182.3	-22.5	
		12-11-64	183.1	-23.3	
		12-18-64	183.1	-23.3	
		12-21-64	183.2	-23.4	
		12-30-64	182.7	-22.9	
		1-08-65	181.9	-22.1	
		1-15-65	181.7	-21.9	
		1-22-65	181.5	-21.7	
		1-29-65	180.7	-20.9	
		2-05-65	179.5	-19.7	
		2-11-65	179.1	-19.3	
		2-19-65	179.6	-19.8	
		2-26-65	176.5	-16.7	
		3-05-65	174.6	-14.8	
		3-12-65	175.1	-15.3	
		3-19-65	173.5	-13.7	
		3-31-65	172.4	-12.6	
		4-09-65	171.8	-12.0	
		4-16-65	172.0	-12.2	
		4-23-65	171.9	-12.1	
		4-23-65	171.9	-12.1	
		4-30-65	170.7	-10.9	
		5-07-65	169.1	-9.3	
		5-14-65	168.3	-8.5	
		5-21-65	168.1	-8.3	
		5-28-65	167.5	-7.7	
		6-03-65	166.9	-7.1	
		6-17-65	166.5	-6.7	
		6-29-65	166.1	-6.3	
04S/14W-06J06 S	139.4	7-31-64	157.8	-18.4	1101
		8-14-64	157.4	-18.0	
		9-04-64	157.5	-18.1	
		9-11-64	157.5	-18.1	
		9-18-64	157.2	-17.8	
		9-25-64	157.4	-18.0	
		9-30-64	156.8	-17.4	
		10-09-64	157.7	-18.3	
		10-16-64	156.7	-17.3	
		10-23-64	156.4	-17.0	
		10-30-64	156.1	-16.7	
		11-06-64	156.6	-17.2	
		11-13-64	155.7	-16.3	
		11-20-64	155.8	-16.4	
		11-27-64	155.1	-15.7	
		12-04-64	155.0	-15.6	
		12-11-64	155.6	-16.2	
		12-18-64	156.5	-17.1	
		12-21-64	156.8	-17.4	
		12-30-64	156.3	-16.9	
		(CONT.)			

* Questionable measurement ** Approximate ground surface elevation P Pumping measurement A Air gauge measurement

TABLE 7-2

GROUND WATER LEVELS AT WELLS

L A SAN GABRIEL RIVER HYDRO UNIT U-05.00

COASTAL PL OF LA CO HYDRO SUBUNIT U-05.A0
WEST COAST HYDRO SUBAREA U-05.A2

State Well Number	G S Elev in Feet	Date	Dist G S to Water Surface in Feet	Water Surface Elev in Feet	Agency Supplying Data
		(CONT.)			
04S/14W-06J06 S	139.4	1-08-65	155.2	-15.8	1101
		1-15-65	154.7	-15.3	
		1-22-65	154.3	-14.9	
		1-29-65	153.5	-14.1	
		2-05-65	150.1	-10.7	
		2-11-65	148.7	-9.3	
		2-19-65	158.0*	-18.6	
		2-26-65	142.1	-2.7	
		3-05-65	140.9	-1.5	
		3-12-65	141.1	-1.7	
		3-19-65	139.3	0.1	
		3-31-65	137.8	1.6	
		4-09-65	136.9	2.5	
		4-16-65	136.0	3.4	
		4-23-65	135.5	3.9	
		4-23-65	135.5	3.9	
		4-30-65	135.0	4.4	
		5-07-65	134.0	5.4	
		5-14-65	133.4	6.0	
		5-21-65	133.0	6.4	
		5-28-65	132.7	6.7	
		6-03-65	132.0	7.4	
		6-17-65	131.9	7.5	
		6-29-65	131.6	7.8	
04S/14W-06J07 S	139.4	7-31-64	164.2	-24.8	1101
		8-07-64	164.1	-24.7	
		8-26-64	163.8	-24.4	
		9-04-64	162.0	-22.6	
		9-11-64	161.9	-22.5	
		9-18-64	163.3	-23.9	
		9-25-64	163.1	-23.7	
		9-30-64	163.5	-24.1	
		10-09-64	163.1	-23.7	
		10-16-64	162.9	-23.5	
		10-23-64	162.6	-23.2	
		10-30-64	162.6	-23.2	
		11-06-64	162.0	-22.6	
		11-13-64	162.1	-22.7	
		11-20-64	161.9	-22.5	
		11-27-64	161.7	-22.3	
		12-04-64	161.7	-22.3	
		12-11-64	162.4	-23.0	
		12-18-64	162.5	-23.1	
		12-21-64	162.4	-23.0	
		12-30-64	162.1	-22.7	
		1-08-65	161.5	-22.1	
		1-15-65	161.2	-21.8	
		1-22-65	160.8	-21.4	
		1-29-65	160.2	-20.8	
		2-05-65	159.1	-19.7	
		2-11-65	158.7	-19.3	
		2-19-65	159.1	-19.7	
		2-26-65	156.2	-16.8	
		3-05-65	154.6	-15.2	
		3-12-65	155.0	-15.6	
		3-19-65	153.4	-14.0	
		3-31-65	152.3	-12.9	
		4-09-65	151.7	-12.3	
		4-16-65	151.8	-12.4	
		4-23-65	151.6	-12.2	
		4-23-65	151.6	-12.2	
		4-30-65	150.6	-11.2	
		5-07-65	149.3	-9.9	
		5-14-65	148.9	-9.5	
		5-21-65	148.3	-8.9	
		5-28-65	147.8	-8.4	
		6-03-65	147.2	-7.8	
		6-17-65	146.9	-7.5	
		6-29-65	146.3	-6.9	
04S/14W-06J08 S	141.1	7-31-64	159.5	-18.4	1101
		8-14-64	159.3	-18.2	
		8-26-64	160.2	-19.1	
		9-04-64	159.3	-18.2	
		9-11-64	159.3	-18.2	
		9-18-64	159.1	-18.0	
		9-25-64	161.4	-20.3	
		9-30-64	158.6	-17.5	
		10-09-64	158.6	-17.5	
		10-16-64	157.4	-16.3	
		10-23-64	158.2	-17.1	
		10-30-64	157.7	-16.6	
		11-06-64	158.1	-17.0	
		11-13-64	157.3	-16.2	
		11-20-64	157.0	-15.9	
		12-04-64	157.3	-16.2	
		(CONT.)			

COASTAL PL OF LA CO HYDRO SUBUNIT U-05.A0
WEST COAST HYDRO SUBAREA U-05.A2

State Well Number	G S Elev in Feet	Date	Dist G S to Water Surface in Feet	Water Surface Elev in Feet	Agency Supplying Data
		(CONT.)			
04S/14W-06J08 S	141.1	12-11-64	157.7	-16.6	1101
		12-18-64	157.6	-16.5	
		12-21-64	158.2	-17.1	
		12-30-64	157.3	-16.2	
		1-08-65	156.1	-15.0	
		1-15-65	155.3	-14.2	
		1-22-65	154.6	-13.5	
		1-29-65	153.1	-12.0	
		2-05-65	150.7	-9.6	
		2-11-65	148.7	-7.6	
		2-19-65	154.6*	-13.5	
		2-26-65	142.1	-1.0	
		3-05-65	141.9	-0.8	
		3-12-65	142.1	-1.0	
		3-19-65	140.1	1.0	
		3-31-65	138.7	2.4	
		4-09-65	137.9	3.2	
		4-16-65	136.2	4.9	
		4-23-65	135.7	5.4	
		4-30-65	134.9	6.2	
		5-07-65	132.9	8.2	
		5-14-65	132.0	9.1	
		5-21-65	131.6	9.5	
		5-28-65	130.9	10.2	
		6-03-65	130.2	10.9	
		6-17-65	130.2	10.9	
		6-29-65	129.7	11.4	
04S/14W-06J09 S	161.8	7-31-64	180.1	-18.3	1101
		8-14-64	179.7	-17.9	
		8-26-64	180.7	-18.9	
		9-04-64	179.8	-18.0	
		9-11-64	179.6	-17.8	
		9-18-64	179.5	-17.7	
		9-25-64	182.8*	-21.0	
		9-30-64	178.9	-17.1	
		10-09-64	179.0	-17.2	
		10-16-64	178.8	-17.0	
		10-23-64	178.5	-16.7	
		10-30-64	178.0	-16.2	
		11-06-64	178.9	-17.1	
		11-13-64	177.9	-16.1	
		11-20-64	177.6	-15.8	
		11-27-64	177.1	-15.3	
		12-04-64	176.9	-15.1	
		12-11-64	178.0	-16.2	
		12-18-64	178.8	-17.0	
		12-21-64	178.9	-17.1	
		12-30-64	178.0	-16.2	
		1-08-65	176.9	-15.1	
		1-15-65	176.2	-14.4	
		1-22-65	175.7	-13.9	
		1-29-65	174.5	-12.7	
		2-05-65	173.7	-11.9	
		2-11-65	167.9*	-6.1	
		2-19-65	175.5*	-13.7	
		2-26-65	160.5	1.3	
		3-05-65	159.7	2.1	
		3-12-65	160.0	1.8	
		3-19-65	158.1	3.7	
		3-31-65	156.9	4.9	
		4-09-65	156.2	5.6	
		4-16-65	155.1	6.7	
		4-23-65	154.7	7.1	
		4-23-65	154.7	7.1	
		4-30-65	154.1	7.7	
		5-07-65	152.7	9.1	
		5-14-65	152.1	9.7	
		5-21-65	151.8	10.0	
		5-28-65	151.2	10.6	
		6-03-65	150.8	11.0	
		6-17-65	150.7	11.1	
		6-29-65	150.3	11.5	
04S/14W-06L01 S	71.3	10-27-64	87.8	-16.5	1101
		10-29-64	79.4	-8.1	5050
		11-06-64	87.4	-16.1	1101
		3-24-65	77.2	-3.9	
		4-15-65	74.9	-3.6	
		5-04-65	73.7	-2.4	
		5-04-65	75.9	-4.6	
04S/14W-07C03 S	62.2	7-31-64	74.1	-11.9	1101
		8-26-64	72.7	-10.5	
		9-28-64	72.3	-10.1	
		10-22-64	71.7	-9.5	
		10-27-64	72.2	-10.0	
		(CONT.)			

* Questionable measurement ** Approximate ground surface elevation P Pumping measurement A Air gauge measurement

TABLE C-2

GROUND WATER LEVELS AT WELLS

State Well Number	G S Elev in Feet	Date	Dist G S to Water Surface in Feet	Water Surface Elev in Feet	Agency Supplying Data
L A SAN GABRIEL RIVER HYDRO UNIT U-05.00					
COASTAL PL OF LA CO HYDRO SUBUNIT U-05.A0 WEST COAST HYDRO SUBAREA U-05.A2					
		(CONT.)			
04S/14W-07C03 S	62.0	10-29-64	73.2	-11.2	5050
		11-06-64	73.5	-11.3	
		11-16-64	71.0	-8.8	
		11-30-64	71.1	-8.9	
		12-21-64	72.4	-10.2	
		12-29-64	72.7	-10.5	
		1-28-65	73.6	-11.4	
		2-24-65	70.9	-8.7	
		4-14-65	65.8	-3.6	
		5-05-65	64.0	-1.8	
		5-26-65	63.2	-1.0	
		6-29-65	63.7	-1.5	
04S/14W-07D01 S	13.8	10-27-64	26.0	-12.2	1101
		10-29-64	15.2	-1.4	5050
		11-06-64	15.1	-1.3	1101
		11-16-64	24.6*	-10.8	
04S/14W-07F01 S	65.0	7-01-64	78.6	-13.6	1101
		7-06-64	78.8	-13.8	
		7-30-64	78.2	-13.2	
		8-04-64	78.0	-13.0	
		8-26-64	77.5	-12.5	
		9-01-64	77.9	-12.9	
		9-28-64	77.1	-12.1	
		10-05-64	77.0	-12.0	
		10-22-64	76.5	-11.5	
		10-26-64	76.4	-11.4	
		11-06-64	76.4	-11.4	
		11-17-64	75.6	-10.6	
		11-30-64	75.3	-10.3	
		12-21-64	77.6	-12.6	
		12-29-64	77.6	-12.6	
		1-11-65	77.0	-12.0	
		1-28-65	76.2	-11.2	
		2-01-65	75.8	-10.8	
		2-24-65	74.6	-9.6	
		3-01-65	75.8	-10.8	
		4-01-65	70.6	-5.6	
		4-14-65	69.8	-4.8	
		5-05-65	68.1	-3.1	
		5-26-65	66.8	-1.8	
04S/14W-07J07 S	143.0	12-21-64	167.9	-24.9	1101
		12-30-64	165.6	-22.6	
		1-28-65	164.5	-21.5	
		2-24-65	163.3	-20.3	
		3-02-65	162.4	-19.4	
		4-02-65	160.3	-17.3	
		4-22-65	159.5	-16.5	
		5-26-65	157.1	-14.1	
		6-04-65	156.1	-13.1	
04S/14W-07J08 S	143.0	12-21-64	154.9	-11.9	1101
		12-30-64	153.8	-10.8	
		1-28-65	151.6	-8.6	
		2-11-65	150.7	-7.7	
		2-24-65	150.1	-7.1	
		3-22-65	147.5	-4.5	
		4-02-65	146.2	-3.2	
		4-22-65	144.3	-1.3	
		5-26-65	141.4	1.6	
		6-07-65	140.3	2.7	
		6-29-65	139.1	3.9	
04S/14W-07K02 S	87.0	12-21-64	99.3	-12.3	1101
		12-29-64	99.3	-12.3	
		1-28-65	98.4	-11.4	
		2-24-65	96.5	-9.5	
		4-02-65	92.8	-5.8	
		4-15-65	91.8	-4.8	
		5-26-65	88.9	-1.9	
		6-07-65	88.3	-1.3	
		6-29-65	87.4	-0.4	
04S/14W-07P01 S	47.7	7-31-64	62.6	-14.9	1101
		8-26-64	61.7	-14.0	
		9-28-64	61.1	-13.4	
		10-22-64	60.8	-13.1	
		10-29-64	50.7	-3.0	5050
		11-06-64	57.0	-9.3	1101
		11-30-64	59.7	-12.0	
		12-21-64	61.7	-14.0	
		12-29-64	62.2	-14.5	
		1-28-65	61.1	-13.4	
		2-24-65	59.5	-11.8	
		4-02-65	55.1	-7.4	
		(CONT.)			
COASTAL PL OF LA CO HYDRO SUBUNIT U-05.A0 WEST COAST HYDRO SUBAREA U-05.A2					
		(CONT.)			
04S/14W-07P01 S	47.7	4-14-65	54.8	-7.1	1101
		5-26-65	51.7	-4.0	
		6-29-65	49.6	-1.9	
04S/14W-07P02 S	73.7	10-27-64	80.2	-6.5	1101
		11-06-64	77.7	-4.0	
		11-19-64	80.2	-6.5	
		4-15-65	76.5	-2.8	
		6-11-65	77.0	-3.3	
04S/14W-07P03 S	73.6	10-27-64	86.9	-13.3	1101
		10-29-64	82.9	-9.3	5050
		11-06-64	87.3	-13.7	1101
		11-19-64	86.3	-12.7	
		4-15-65	80.7	-7.1	
		6-11-65	75.2	-1.6	
04S/14W-08B01 S	97.0	12-21-64	122.5	-25.5	1101
		12-30-64	121.9	-24.9	
		1-28-65	118.5	-21.5	
		2-10-65	117.5	-20.5	
		2-24-65	116.3	-19.3	
		3-17-65	114.1	-17.1	
		4-01-65	112.4	-15.4	
		4-22-65	111.2	-14.2	
		5-26-65	107.9	-10.9	
		6-01-65	107.2	-10.2	
		6-29-65	105.2	-8.2	
04S/14W-08D02 S	124.4**	7-02-64	138.3	-13.9	1101
		7-06-64	140.8	-16.4	
		7-17-64	137.7	-13.3	
		7-24-64	137.4	-13.0	
		7-30-64	137.4	-13.0	
		7-31-64	140.3	-15.9	
		8-04-64	140.3	-15.9	
		8-14-64	140.1	-15.7	
		8-21-64	140.3	-15.9	
		8-25-64	140.1	-15.7	
		8-26-64	140.0	-15.6	
		9-01-64	140.0	-15.6	
		9-25-64	139.5	-15.1	
		10-02-64	139.2	-14.8	
		10-09-64	139.2	-14.8	
		10-16-64	138.7	-14.3	
		10-23-64	138.6	-14.2	
		10-29-64	135.8	-11.4	5050
		10-30-64	138.3	-13.9	1101
		11-04-64	138.2	-13.8	
		11-05-64	138.2	-13.8	
		11-06-64	138.1	-13.7	
		11-13-64	136.8	-12.4	
		11-20-64	136.1	-11.7	
		11-27-64	135.7	-11.3	
		12-04-64	135.5	-11.1	
		12-11-64	138.1	-13.7	
		12-17-64	139.6	-15.2	
		12-17-64	139.6	-15.2	
		12-21-64	140.1	-15.7	
		12-30-64	137.8	-13.4	
		1-08-65	135.8	-11.4	
		1-08-65	135.8	-11.4	
		1-11-65	135.2	-10.8	
		1-15-65	134.8	-10.4	
		1-15-65	134.8	-10.4	
		1-22-65	133.8	-9.4	
		1-22-65	133.8	-9.4	
		1-26-65	133.5	-9.1	
		1-26-65	133.4	-9.0	
		1-29-65	132.4	-8.0	
		2-01-65	132.0	-7.6	
		2-05-65	131.2	-6.8	
		2-11-65	130.6	-6.2	
		2-19-65	132.5	-8.1	
		2-19-65	132.8	-8.4	
		2-26-65	128.4	-4.0	
		2-26-65	128.4	-4.0	
		2-26-65	128.4	-4.0	
		3-01-65	127.3	-2.9	
		3-05-65	126.6	-2.2	
		3-12-65	125.7	-1.3	
		3-19-65	124.5	-0.1	
		3-23-65	123.9	0.5	
		3-31-65	122.8	1.6	
		4-09-65	121.9	2.5	
		4-16-65	121.3	3.1	
		4-23-65	120.8	3.6	
		(CONT.)			

* Questionable measurement

** Approximate ground surface elevation

P Pumping measurement

A Air gauge measurement

TABLE C-2

GROUND WATER LEVELS AT WELLS

L A SAN GABRIEL RIVER HYDRO UNIT U-05.00

COASTAL PL OF LA CO HYDRO SUBUNIT U-05.A0
WEST COAST HYDRO SUBAREA U-05.A2

State Well Number	G S Elev in Feet	Date	Dist G S to Water Surface in Feet	Water Surface Elev in Feet	Agency Supplying Data
		(CONT.)			
04S/14W-08D02 S	124.4**	4-30-65	120.0	4.4	1101
		4-30-65	120.0	4.4	
		5-07-65	119.2	5.2	
		5-14-65	118.3	6.1	
		5-21-65	117.6	6.8	
		5-28-65	116.6	7.8	
		6-06-65	115.9	8.5	
		6-11-65	115.5	8.9	
		6-18-65	115.2	9.2	
		6-25-65	114.9	9.5	
		6-29-65	114.7	9.7	
04S/14W-08D05 S	145.4	11-04-64	158.8	-13.4	1101
04S/14W-08D06 S	147.9	7-08-64	156.3	-8.4	1101
		7-17-64	156.1	-8.2	
		7-24-64	155.9	-8.0	
		7-31-64	155.8	-7.9	
		8-07-64	155.7	-7.8	
		8-14-64	155.6	-7.7	
		8-21-64	155.6	-7.7	
		8-26-64	155.6	-7.7	
		9-04-64	155.6	-7.7	
		9-11-64	155.5	-7.6	
		9-18-64	154.7	-6.8	
		9-25-64	154.3	-6.4	
		9-30-64	153.9	-6.0	
		10-09-64	154.5	-6.6	
		10-16-64	153.7	-5.8	
		10-23-64	153.5	-5.6	
		10-30-64	153.2	-5.3	
		11-04-64	153.4	-5.5	
		11-06-64	152.6	-4.7	
		11-13-64	151.5	-3.6	
		11-20-64	150.9	-3.0	
		11-27-64	150.6	-2.7	
		12-04-64	151.1	-3.2	
		12-11-64	158.1*	-10.2	
		12-18-64	160.8*	-12.9	
		12-21-64	161.1*	-13.2	
		12-30-64	152.3	-4.4	
		1-08-65	150.9	-3.0	
		1-15-65	149.9	-2.0	
		1-22-65	149.0	-1.1	
		1-29-65	148.3	-0.4	
		2-05-65	149.9	-2.0	
		2-11-65	149.6	-1.7	
		2-19-65	153.7*	-5.8	
		2-26-65	146.3	1.6	
		3-05-65	145.1	2.8	
		3-12-65	144.3	3.6	
		3-19-65	143.2	4.7	
		3-31-65	141.9	6.0	
		4-09-65	141.2	6.7	
		4-16-65	140.9	7.0	
		4-23-65	142.1	5.8	
		4-30-65	139.5	8.4	
		4-30-65	139.5	8.4	
		5-07-65	139.1	8.8	
		5-14-65	138.4	9.5	
		5-21-65	137.7	10.2	
		5-28-65	137.0	10.9	
		6-03-65	136.4	11.5	
		6-18-65	135.6	12.3	
		6-29-65	135.2	12.7	
04S/14W-08D08 S	150.9	6-29-65	139.2	11.7	1101
04S/14W-08D10 S	130.2	8-14-64	118.4	11.8	1101
		1-15-65	133.4	-3.2	
		1-29-65	131.7	-1.5	
04S/14W-08D11 S	138.2	7-17-64	148.2	-10.0	1101
		7-24-64	148.1	-9.9	
		7-31-64	148.0	-9.8	
		8-07-64	147.8	-9.6	
		8-14-64	147.6	-9.4	
		8-26-64	147.4	-9.2	
		9-04-64	147.7	-9.5	
		9-11-64	147.6	-9.4	
		9-18-64	147.2	-9.0	
		9-25-64	146.0	-7.8	
		9-30-64	146.5	-8.3	
		10-09-64	147.9	-9.7	
		10-16-64	146.1	-7.9	
		10-23-64	146.0	-7.8	
		10-30-64	145.7	-7.5	
		(CONT.)			
04S/14W-08D11 S	138.2	11-06-64	144.6	-6.4	1101
		11-13-64	142.9	-4.7	
		11-20-64	142.0	-3.8	
		11-27-64	141.6	-3.4	
		12-04-64	141.7	-3.5	
		12-11-64	148.9*	-10.7	
		12-30-64	144.2	-6.0	
		1-08-65	142.5	-4.3	
		1-22-65	140.4	-2.2	
		2-05-65	139.7	-1.5	
		2-11-65	139.4	-1.2	
		2-19-65	149.2*	-11.0	
		2-26-65	137.5	0.7	
		3-05-65	135.9	2.3	
		3-12-65	136.2	2.0	
		3-19-65	134.1	4.1	
		4-01-65	132.5	5.7	
		4-09-65	131.9	6.3	
		4-16-65	131.5	6.7	
		4-23-65	131.5	6.7	
		4-23-65	131.5	6.7	
		4-30-65	130.3	7.9	
		5-07-65	129.8	8.4	
		5-14-65	128.8	9.4	
		5-21-65	128.0	10.2	
		5-28-65	127.3	10.9	
		6-03-65	126.8	11.4	
		6-17-65	126.0	12.2	
		6-29-65	125.5	12.7	
04S/14W-08D12 S	139.7	7-17-64	165.0	-25.3	1101
		7-24-64	164.8	-25.1	
		7-31-64	164.5	-24.8	
		8-07-64	164.7	-25.0	
		8-14-64	164.4	-24.7	
		8-19-64	158.2*	-18.5	
		8-27-64	164.4	-24.7	
		9-04-64	163.9	-24.2	
		9-11-64	163.1	-23.4	
		9-18-64	163.0	-23.3	
		9-25-64	162.5	-22.8	
		9-30-64	162.2	-22.5	
		10-09-64	160.0	-20.3	
		10-16-64	159.4	-19.7	
		10-20-64	161.8	-22.1	
		11-06-64	161.1	-21.4	
		11-13-64	161.1	-21.4	
		11-20-64	160.9	-21.2	
		11-27-64	159.5	-19.8	
		12-04-64	159.4	-19.7	
		12-11-64	163.9*	-24.2	
		12-30-64	162.7	-23.0	
		1-08-65	161.1	-21.4	
		1-15-65	162.3	-22.6	
		1-22-65	161.8	-22.1	
		1-29-65	160.2	-20.5	
		2-05-65	160.0	-20.3	
		2-11-65	160.0	-20.3	
		2-19-65	161.1*	-21.4	
		2-26-65	157.9	-18.2	
		3-05-65	157.0	-17.3	
		3-12-65	157.5	-17.8	
		3-19-65	156.2	-16.5	
		4-01-65	155.0	-15.3	
		4-09-65	154.6	-14.9	
		4-16-65	154.2	-14.5	
		4-23-65	154.8	-15.1	
		4-23-65	154.8	-15.1	
		4-30-65	152.8	-13.1	
		5-07-65	152.4	-12.7	
		5-14-65	151.0	-11.3	
		5-21-65	150.5	-10.8	
		5-28-65	149.7	-10.0	
		6-03-65	149.0	-9.3	
		6-17-65	148.4	-8.7	
		6-29-65	147.5	-7.8	
04S/14W-08D13 S	149.6	7-17-64	156.2	-6.6	1101
		7-24-64	156.1	-6.5	
		7-31-64	156.0	-6.4	
		8-07-64	155.7	-6.1	
		8-14-64	155.6	-6.0	
		8-26-64	155.6	-6.0	
		9-04-64	155.8	-6.2	
		9-11-64	155.6	-6.0	
		9-18-64	154.5	-4.9	
		9-25-64	154.2	-4.6	
		(CONT.)			

* Questionable measurement ** Approximate ground surface elevation P Pumping measurement A A r gauge measurement

TABLE C-2

GROUND WATER LEVELS AT WELLS

L A SAN GABRIEL RIVER HYDRO UNIT U-05.00

COASTAL PL OF LA CO HYDRO SUBUNIT U-05.A0
WEST COAST HYDRO SUBAREA U-05.A2

State Well Number	G.S. Elev. in Feet	Date	Dist. G.S. to Water Surface in Feet	Water Surface Elev. in Feet	Agency Supplying Data
		(CONT.)			
04S/14W-08D13 S	147.6	9-30-64	153.8	-4.2	1101
		10-09-64	155.1	-5.5	
		10-16-64	153.6	-4.0	
		10-23-64	152.4	-2.8	
		10-30-64	153.2	-3.6	
		11-06-64	152.8	-3.2	
		11-13-64	152.0	-2.4	
		11-20-64	151.5	-1.9	
		11-27-64	151.0	-1.4	
		12-04-64	152.0	-2.4	
		12-11-64	159.3*	-9.7	
		12-21-64	162.6*	-13.0	
		12-30-64	153.1	-3.5	
		1-08-65	151.9	-2.3	
		1-15-65	150.6	-1.0	
		1-29-65	149.7	-0.1	
		2-05-65	150.6	-1.0	
		2-11-65	150.2	-0.6	
		2-19-65	154.9*	-5.3	
		2-26-65	147.3	2.3	
		3-05-65	146.1	3.5	
		3-12-65	146.2	3.4	
		3-19-65	144.2	5.4	
		4-01-65	142.9	6.7	
		4-09-65	142.3	7.3	
		4-16-65	141.8	7.8	
		4-23-65	142.6	7.0	
		4-23-65	142.6	7.0	
		4-30-65	140.6	9.0	
		5-07-65	140.0	9.6	
		5-14-65	139.3	10.3	
		5-21-65	139.0	10.6	
		5-28-65	138.2	11.4	
		6-03-65	136.9	12.7	
		6-17-65	137.2	12.4	
		6-29-65	136.7	12.9	
04S/14W-08D14 S	146.6	7-17-64	150.6	-4.0	1101
		7-24-64	150.5	-3.9	
		7-31-64	150.4	-3.8	
		8-07-64	150.2	-3.6	
		8-14-64	150.1	-3.5	
		8-26-64	142.9*	3.7	
		9-04-64	150.6	-4.0	
		9-11-64	150.5	-3.9	
		9-18-64	148.8	-2.2	
		9-25-64	148.4	-1.8	
		9-30-64	148.0	-1.4	
		10-09-64	148.2	-1.6	
		10-16-64	147.7	-1.1	
		10-23-64	147.5	-0.9	
		10-30-64	147.3	-0.7	
		11-06-64	147.1	-0.5	
		11-13-64	146.8	-0.2	
		11-20-64	146.0	0.6	
		11-27-64	145.7	0.9	
		12-04-64	147.0	-0.4	
		12-11-64	155.0*	-8.4	
		12-21-64	159.5*	-12.9	
		12-30-64	148.4	-1.8	
		1-08-65	147.7	-1.1	
		1-15-65	147.1	-0.5	
		1-22-65	145.0	1.6	
		1-29-65	144.3	2.3	
		2-05-65	144.7	1.9	
		2-11-65	144.3	2.3	
		2-19-65	150.8*	-4.2	
		2-26-65	142.7	3.9	
		3-05-65	141.5	5.1	
		3-12-65	141.7	4.9	
		3-19-65	139.7	6.9	
		4-01-65	138.5	8.1	
		4-09-65	137.9	8.7	
		4-16-65	137.3	9.3	
		4-23-65	137.4	9.2	
		4-23-65	137.4	9.2	
		4-30-65	136.2	10.4	
		5-07-65	135.8	10.8	
		5-14-65	135.3	11.3	
		5-21-65	134.9	11.7	
		5-28-65	134.4	12.2	
		6-04-65	133.9	12.7	
		6-17-65	133.2	13.4	
		6-29-65	132.6	14.0	
04S/14W-08D15 S	146.4	7-17-64	170.9	-24.5	1101
		7-24-64	170.8	-24.4	
		(CONT.)			

COASTAL PL OF LA CO HYDRO SUBUNIT U-05.A0
WEST COAST HYDRO SUBAREA U-05.A2

State Well Number	G.S. Elev. in Feet	Date	Dist. G.S. to Water Surface in Feet	Water Surface Elev. in Feet	Agency Supplying Data
		(CONT.)			
04S/14W-08D15 S	146.4	7-31-64	170.7	-24.3	1101
		8-07-64	170.6	-24.2	
		8-14-64	170.3	-23.9	
		8-19-64	170.5	-24.1	
		8-26-64	170.2	-23.8	
		9-04-64	169.7	-23.3	
		9-11-64	169.6	-23.2	
		9-18-64	168.6	-22.2	
		9-25-64	167.8	-21.4	
		9-30-64	167.5	-21.1	
		10-09-64	167.5	-21.1	
		10-16-64	167.3	-20.9	
		10-23-64	167.1	-20.7	
		10-30-64	167.0	-20.6	
		11-06-64	166.9	-20.5	
		11-13-64	166.6	-20.2	
		11-20-64	166.4	-20.0	
		11-27-64	166.1	-19.7	
		12-04-64	167.4	-21.0	
		12-11-64	169.6	-23.2	
		12-18-64	169.8	-23.4	
		12-21-64	170.7	-24.3	
		12-30-64	169.0	-22.6	
		1-08-65	168.6	-22.2	
		1-15-65	168.6	-22.2	
		1-22-65	168.3	-21.9	
		1-29-65	165.9	-19.5	
		2-05-65	165.8	-19.4	
		2-11-65	165.8	-19.4	
		2-19-65	167.3	-20.9	
		2-26-65	163.9	-17.5	
		3-05-65	163.1	-16.7	
		3-12-65	162.7	-16.3	
		3-19-65	162.2	-15.8	
		3-31-65	161.2	-14.8	
		4-09-65	160.5	-14.1	
		4-16-65	160.1	-13.7	
		4-23-65	160.9	-14.5	
		4-30-65	159.1	-12.7	
		4-30-65	159.1	-12.7	
		5-07-65	158.6	-12.2	
		5-14-65	157.7	-11.3	
		5-21-65	157.4	-11.0	
		5-28-65	156.7	-10.3	
		6-04-65	156.0	-9.6	
		6-18-65	155.3	-8.9	
		6-29-65	154.6	-8.2	
04S/14W-08D16 S	137.0	7-24-64	152.6	-15.6	1101
		7-31-64	152.5	-15.5	
		8-07-64	152.3	-15.3	
		8-19-64	151.9	-14.9	
		8-26-64	151.8	-14.8	
		9-04-64	151.7	-14.7	
		9-11-64	151.7	-14.7	
		9-18-64	151.3	-14.3	
		9-25-64	151.3	-14.3	
		9-30-64	150.7	-13.7	
		10-09-64	149.2	-12.2	
		10-16-64	150.2	-13.2	
		10-23-64	150.0	-13.0	
		10-30-64	149.7	-12.7	
		11-06-64	149.3	-12.3	
		11-13-64	146.2	-9.2	
		11-20-64	145.2	-8.2	
		11-27-64	144.8	-7.8	
		12-04-64	144.6	-7.6	
		12-11-64	149.6*	-12.6	
		12-30-64	147.9*	-10.9	
		1-08-65	144.7	-7.7	
		1-15-65	143.4	-6.4	
		1-22-65	142.6	-5.6	
		1-29-65	141.7	-4.7	
		2-05-65	140.7	-3.7	
		2-11-65	140.2	-3.2	
		2-19-65	149.8*	-12.8	
		2-26-65	138.6	-1.6	
		3-05-65	136.6	0.4	
		3-12-65	135.9	1.1	
		3-12-65	135.9	1.1	
		3-19-65	136.0	1.0	
		4-01-65	132.9	4.1	
		4-09-65	132.3	4.7	
		4-16-65	131.7	5.3	
		4-23-65	131.1	5.9	
		4-23-65	131.1	5.9	
		4-30-65	130.6	6.4	
		(CONT.)			

* Questionable measurement

** Approximate ground surface elevation

P Pumping measurement

A Air gauge measurement

TABLE C-2

GROUND WATER LEVELS AT WELLS

L A SAN GABRIEL RIVER HYDRO UNIT U-05.00

COASTAL PL OF LA CO HYDRO SUBUNIT U-05.A0
WEST COAST HYDRO SUBAREA U-05.A2

State Well Number	G S Elev in Feet	Date	Dist G S to Water Surface in Feet	Water Surface Elev. in Feet	Agency Supplying Data
		(CONT.)			
04S/14W-08D16 S	137.0	5-07-65	129.8	7.2	1101
		5-14-65	129.0	8.0	
		6-21-65	127.9	9.1	
		5-28-65	126.6	10.4	
		6-03-65	126.0	11.0	
		6-17-65	125.3	11.7	
		6-29-65	124.8	12.2	
04S/14W-08D17 S	138.1	7-24-64	164.6	-26.5	1101
		7-31-64	164.5	-26.4	
		8-07-64	164.4	-26.3	
		8-14-64	164.1	-26.0	
		8-26-64	163.8	-25.7	
		9-04-64	163.7	-25.6	
		9-11-64	163.6	-25.5	
		9-18-64	163.1	-25.0	
		9-25-64	162.7	-24.6	
		9-30-64	159.7*	-21.6	
		10-09-64	162.2	-24.1	
		10-23-64	161.8	-23.7	
		10-30-64	161.7	-23.6	
		11-06-64	161.4	-23.3	
		11-13-64	161.1	-23.0	
		11-20-64	160.7	-22.6	
		11-27-64	160.6	-22.5	
		12-04-64	161.[illegible]	-22.9	
		12-11-64	162.8	-24.7	
		12-30-64	160.4	-22.3	
		1-08-65	160.2	-22.1	
		1-15-65	160.2	-22.1	
		1-22-65	160.0	-21.9	
		1-29-65	158.9	-20.8	
		2-05-65	158.4	-20.3	
		2-09-65	158.3	-20.2	
		2-11-65	158.6	-20.5	
		2-19-65	159.3	-21.2	
		2-26-65	156.4	-18.3	
		3-05-65	155.2	-17.1	
		3-12-65	155.7	-17.6	
		3-16-65	154.4	-16.3	
		3-19-65	154.3	-16.2	
		4-01-65	154.2	-16.1	
		4-09-65	152.3	-14.2	
		4-16-65	152.1	-14.[illegible]	
		4-23-65	152.5	-14.4	
		4-23-65	152.5	-14.4	
		4-30-65	150.5	-12.4	
		5-07-65	149.6	-11.5	
		5-14-65	148.3	-10.2	
		5-21-65	147.8	-9.7	
		5-28-65	146.5	-8.4	
		6-03-65	146.9	-8.[illegible]	
		6-17-65	145.3	-7.2	
		6-29-65	144.7	-6.6	
04S/14W-08E03 S	135.7	7-01-64	140.3	-4.6	1101
		7-28-64	141.9	-6.2	
		8-26-64	142.0	-6.3	
		9-28-64	139.6	-3.9	
		10-22-64	138.7	-3.0	
		10-22-64	135.4	0.3	5050
		11-07-64	134.9	0.8	1101
		11-17-64	140.8*	-5.1	
		11-30-64	137.3	-1.6	
		12-29-64	137.7	-2.0	
		1-28-65	137.4	-1.7	
		2-24-65	136.3	-0.6	
		4-02-65	132.0	3.7	
		4-22-65	130.4	5.3	
		5-26-65	128.0	7.7	
		6-29-65	125.9	9.8	
04S/14W-08E04 S	142.4	7-08-64	146.9	-4.5	1101
		7-17-64	147.7	-5.3	
		7-24-64	147.5	-5.1	
		7-31-64	147.4	-5.[illegible]	
		8-07-64	147.3	-4.9	
		8-14-64	147.2	-4.8	
		8-21-64	147.4	-5.0	
		8-26-64	147.3	-4.9	
		9-04-64	147.7	-5.3	
		9-11-64	147.9	-5.5	
		9-18-64	145.3	-2.9	
		9-25-64	144.8	-2.4	
		9-30-64	144.2	-1.8	
		10-09-64	144.3	-1.9	
		10-16-64	143.9	-1.5	
		(CONT.)			
04S/14W-08E04 S	142.4	10-23-64	143.7	-1.3	1101
		10-30-64	143.5	-1.1	
		11-04-64	143.5	-1.1	
		11-06-64	143.3	-0.9	
		11-13-64	142.9	-0.5	
		11-20-64	142.9	-0.5	
		11-27-64	142.7	-0.3	
		12-04-64	145.6	-3.2	
		12-11-64	152.1*	-9.7	
		12-18-64	154.3*	-11.9	
		12-21-64	155.0*	-12.6	
		12-30-64	146.3	-3.9	
		1-08-65	146.4	-4.0	
		1-15-65	143.8	-1.4	
		1-22-65	143.0	-0.6	
		1-29-65	142.3	0.1	
		2-05-65	142.3	0.1	
		2-11-65	141.9	0.5	
		2-19-65	148.5*	-6.1	
		2-26-65	140.8*	1.6	
		3-05-65	139.[illegible]	[illegible].6	
		3-12-65	140.1	2.3	
		3-19-65	138.1	4.3	
		4-01-65	136.5	5.9	
		4-09-65	136.1	6.3	
		4-16-65	135.3	7.1	
		4-23-65	135.1	7.3	
		4-23-65	135.1	7.3	
		4-30-65	134.3	8.1	
		5-07-65	133.9	8.5	
		5-14-65	133.6	[illegible].8	
		5-21-65	133.2	9.2	
		5-28-65	132.8	9.6	
		6-04-65	131.2	11.2	
		6-17-65	131.3	11.1	
		6-29-65	130.8	11.6	
04S/14W-08E05 S	147.3	7-09-64	152.7	-5.4	1101
		7-17-64	152.5	-5.2	
		7-24-64	152.3	-5.0	
		7-31-64	152.2	-4.9	
		8-07-64	152.[illegible]	-4.7	
		8-14-64	152.[illegible]	-4.7	
		8-21-64	155.7*	-8.4	
		8-26-64	152.1	-4.8	
		9-04-64	152.5	-5.2	
		9-11-64	152.6	-5.3	
		9-18-64	150.[illegible]	-2.7	
		9-25-64	149.4	-2.1	
		9-30-64	148.4	-1.1	
		10-09-64	148.5	-1.2	
		10-16-64	148.0	-0.7	
		10-23-64	147.8	-0.5	
		10-30-64	147.7	-0.4	
		11-04-64	147.6	-0.3	
		11-06-64	147.5	-0.2	
		11-13-64	147.4	-0.1	
		11-20-64	147.7	-0.4	
		11-27-64	147.4	-0.1	
		12-04-64	150.7	-3.4	
		12-11-64	156.8*	-9.5	
		12-18-64	158.9*	-11.6	
		12-21-64	159.6*	-12.3	
		12-30-64	152.5	-5.2	
		1-08-65	150.5	-3.2	
		1-15-65	149.[illegible]	-1.[illegible]	
		1-22-65	148.3	-1.0	
		2-05-65	147.1	0.[illegible]	
		2-11-65	146.6	[illegible].7	
		2-19-65	146.3	1.0	
		2-26-65	145.8	1.5	
		3-05-65	145.0	2.[illegible]	
		3-12-65	145.3	2.0	
		3-19-65	143.3	4.0	
		4-01-65	142.4	4.9	
		4-09-65	141.8	5.5	
		4-16-65	140.3	7.0	
		4-23-65	140.0	7.3	
		4-23-65	140.0	7.3	
		4-30-65	139.5	7.8	
		5-07-65	139.0	8.3	
		5-14-65	138.8	8.5	
		5-21-65	138.5	8.8	
		5-28-65	138.0	9.3	
		6-03-65	138.6	8.7	
		6-17-65	138.2	9.1	
		6-29-65	136.4	10.9	

* Questionable measurement

** Approximate ground surface elevation

P Pumping measurement

A Air gauge measurement

TABLE C-2

GROUND WATER LEVELS AT WELLS

L A SAN GABRIEL RIVER HYDRO UNIT U-05.00

COASTAL PL OF LA CO HYDRO SUBUNIT U-05.A0
WEST COAST HYDRO SUBAREA U-05.A2

State Well Number	G S Elev., in Feet	Date	Dist G S to Water Surface, in Feet	Water Surface Elev., in Feet	Agency Supplying Data
04S/14W-08E15 S	143.3	7-24-64	148.4	-5.1	1101
		7-31-64	148.3	-5.0	
		8-07-64	148.0	-4.7	
		8-14-64	148.0	-4.7	
		8-26-64	148.1	-4.8	
		9-04-64	148.3	-5.0	
		9-11-64	148.3	-5.0	
		9-18-64	146.8	-3.5	
		9-25-64	145.4	-2.1	
		9-30-64	144.9	-1.6	
		10-09-64	144.9	-1.6	
		10-16-64	144.5	-1.2	
		10-23-64	144.4	-1.1	
		10-30-64	144.2	-0.9	
		11-06-64	144.0	-0.7	
		11-13-64	143.5	-0.2	
		11-27-64	143.0	0.3	
		12-04-64	145.5	-2.2	
		12-11-64	152.8*	-9.5	
		12-21-64	156.1*	-12.8	
		12-30-64	146.0	-2.7	
		1-08-65	146.4	-3.1	
		1-15-65	143.5	-0.2	
		1-22-65	142.7	0.6	
		1-29-65	142.0	1.3	
		2-05-65	142.1	1.2	
		2-11-65	141.7	1.6	
		2-19-65	149.3*	-6.0	
		2-26-65	140.4	2.9	
		3-05-65	139.4	3.9	
		3-12-65	139.6	3.7	
		3-19-65	137.6	5.7	
		4-01-65	136.4	6.9	
		4-09-65	135.8	7.5	
		4-16-65	135.1	8.2	
		4-23-65	135.0	8.3	
		4-23-65	135.0	8.3	
		4-30-65	134.1	9.2	
		5-07-65	133.6	9.7	
		5-14-65	133.2	10.1	
		5-21-65	134.8	8.5	
		5-28-65	132.3	11.0	
		6-04-65	132.8	10.5	
		6-17-65	130.9	12.4	
		6-29-65	130.5	12.8	
04S/14W-08E16 S	142.3	7-17-64	146.8	-4.3	1101
		7-24-64	146.5	-4.2	
		7-31-64	146.4	-4.1	
		8-07-64	146.3	-4.0	
		8-14-64	146.2	-3.9	
		8-26-64	146.4	-4.1	
		9-04-64	146.8	-4.5	
		9-11-64	147.0	-4.7	
		9-18-64	145.0	-2.7	
		9-25-64	144.4	-2.1	
		9-30-64	143.8	-1.5	
		10-09-64	143.8	-1.5	
		10-16-64	143.5	-1.2	
		10-23-64	143.2	-0.9	
		10-30-64	143.1	-0.8	
		11-06-64	142.9	-0.6	
		11-13-64	142.7	-0.4	
		11-20-64	142.6	-0.3	
		12-04-64	145.0	-2.7	
		12-11-64	151.6*	-9.3	
		12-21-64	154.9*	-12.6	
		12-30-64	146.6	-4.3	
		1-08-65	145.5	-3.2	
		1-15-65	144.1	-1.8	
		1-22-65	143.2	-0.9	
		1-29-65	142.4	-0.1	
		2-05-65	142.2	0.1	
		2-11-65	141.7	0.6	
		2-19-65	148.0*	-5.7	
		2-26-65	140.9	1.4	
		3-05-65	140.0	2.3	
		3-12-65	140.3	2.0	
		3-19-65	138.2	4.1	
		4-01-65	137.0	5.3	
		4-09-65	136.4	5.9	
		4-16-65	135.3	7.0	
		4-23-65	133.9	8.4	
		4-23-65	133.9	8.4	
		4-30-65	134.3	8.0	
		5-07-65	134.4	7.9	
		5-14-65	134.0	8.3	
		5-21-65	133.7	8.6	
		(CONT.)			
		(CONT.)			
04S/14W-08E16 S	142.3	5-28-65	133.2	9.1	1101
		6-03-65	132.6	9.7	
		6-17-65	132.5	9.8	
		6-29-65	131.1	11.2	
04S/14W-08E17 S	143.0	7-17-64	169.3	-26.3	1101
		7-24-64	169.2	-26.2	
		7-31-64	169.1	-26.1	
		8-07-64	169.0	-26.0	
		8-14-64	168.9	-25.9	
		8-21-64	168.9	-25.9	
		8-26-64	168.8	-25.8	
		9-04-64	168.4	-25.4	
		9-11-64	168.4	-25.4	
		9-18-64	167.4	-24.4	
		9-25-64	166.6	-23.6	
		9-30-64	166.2	-23.2	
		10-09-64	166.1	-23.1	
		10-16-64	165.9	-22.9	
		10-23-64	165.7	-22.7	
		10-30-64	165.6	-22.6	
		11-06-64	165.4	-22.4	
		11-13-64	165.0	-22.0	
		11-20-64	164.9	-21.9	
		11-27-64	164.7	-21.7	
		12-04-64	166.3	-23.3	
		12-11-64	167.8	-24.8	
		12-18-64	168.0	-25.0	
		12-30-64	167.2	-24.2	
		1-08-65	166.7	-23.7	
		1-15-65	166.7	-23.7	
		1-22-65	166.4	-23.4	
		1-29-65	164.2	-21.2	
		2-05-65	164.0	-21.0	
		2-11-65	164.0	-21.0	
		2-19-65	165.5	-22.5	
		2-26-65	162.7	-19.7	
		3-05-65	162.0	-19.0	
		3-12-65	161.6	-18.6	
		3-19-65	161.1	-18.1	
		3-31-65	160.2	-17.2	
		4-09-65	159.5	-16.5	
		4-16-65	159.1	-16.1	
		4-23-65	159.4	-16.4	
		4-30-65	158.2	-15.2	
		4-30-65	158.2	-15.2	
		5-07-65	157.9	-14.9	
		5-14-65	157.1	-14.1	
		5-21-65	156.8	-13.8	
		5-28-65	156.2	-13.2	
		6-04-65	155.5	-12.5	
		6-18-65	154.8	-11.8	
		6-29-65	154.1	-11.1	
04S/14W-08E18 S	150.0	7-17-64	155.6	-5.6	1101
		7-24-64	155.4	-5.4	
		8-07-64	155.4	-5.4	
		8-14-64	155.0	-5.0	
		8-26-64	155.1	-5.1	
		9-04-64	155.3	-5.3	
		9-11-64	155.3	-5.3	
		9-18-64	152.6	-2.6	
		9-25-64	151.7	-1.7	
		9-30-64	150.7	-0.7	
		10-09-64	150.6	-0.6	
		10-16-64	150.1	-0.1	
		10-30-64	149.8	0.2	
		11-06-64	148.8	1.2	
		11-13-64	149.5	0.5	
		11-20-64	149.6	0.4	
		11-27-64	149.3	0.7	
		12-04-64	152.9*	-2.9	
		12-11-64	159.2*	-9.2	
		12-21-64	162.2*	-12.2	
		12-30-64	155.5	-5.5	
		1-08-65	153.3	-3.3	
		1-15-65	152.0	-2.0	
		1-22-65	151.4	-1.4	
		1-29-65	149.9	0.1	
		2-05-65	149.6	0.4	
		2-11-65	149.1	0.9	
		2-19-65	155.8*	-5.8	
		2-26-65	148.5	1.5	
		3-05-65	147.7	2.3	
		3-12-65	148.0	2.0	
		3-19-65	146.0	4.0	
		4-01-65	144.8	5.2	
		(CONT.)			

* Questionable measurement

** Approximate ground surface elevation

P Pumping measurement

A Air gauge measurement

TABLE C-2

GROUND WATER LEVELS AT WELLS

L A SAN GABRIEL RIVER HYDRO UNIT U-05.00

COASTAL PL OF LA CO HYDRO SUBUNIT U-05.A0
WEST COAST HYDRO SUBAREA U-05.A2

State Well Number	G S Elev in Feet	Date	Dist G S to Water Surface in Feet	Water Surface Elev in Feet	Agency Supplying Data
		(CONT.)			
04S/14W-08E18 S	150.0	4-09-65	144.2	5.8	1101
		4-16-65	143.3	6.7	
		4-23-65	142.8	7.2	
		4-23-65	142.8	7.2	
		4-30-65	142.3	7.7	
		5-07-65	141.9	8.1	
		5-14-65	141.6	8.4	
		5-21-65	141.2	8.8	
		5-28-65	140.9	9.1	
		6-03-65	140.5	9.5	
		6-17-65	139.4	10.6	
		6-29-65	139.3	10.7	
04S/14W-08E19 S	154.3	7-17-64	159.1	-4.8	1101
		7-24-64	160.1	-5.8	
		7-31-64	158.9	-4.6	
		8-07-64	158.8	-4.5	
		8-14-64	158.5	-4.2	
		8-26-64	158.8	-4.5	
		9-04-64	158.9	-4.6	
		9-11-64	158.9	-4.6	
		9-18-64	157.4	-3.1	
		9-25-64	155.9	-1.6	
		10-09-64	155.1	-0.8	
		10-16-64	154.4	-0.1	
		11-06-64	154.3		
		11-13-64	154.1	0.2	
		11-20-64	154.1	0.2	
		11-27-64	153.8	0.5	
		12-04-64	156.6	-2.3	
		12-11-64	163.7*	-9.4	
		12-21-64	166.7*	-12.4	
		12-30-64	159.5*	-5.2	
		1-08-65	158.0	-3.7	
		1-15-65	156.9	-2.6	
		1-22-65	156.2	-1.9	
		1-29-65	154.8	-0.5	
		2-05-65	154.4	-0.1	
		2-11-65	153.7	0.6	
		2-19-65	160.4*	-6.1	
		2-26-65	153.4	0.9	
		3-05-65	152.7	1.6	
		3-12-65	152.9	1.4	
		3-19-65	151.1	3.2	
		4-01-65	150.0	4.3	
		4-09-65	149.3	5.0	
		4-16-65	148.5	5.8	
		4-23-65	148.0	6.3	
		4-23-65	148.0	6.3	
		4-30-65	147.5	6.8	
		5-07-65	147.0	7.3	
		5-14-65	146.6	7.7	
		5-21-65	146.2	8.1	
		5-28-65	145.8	8.5	
		6-03-65	145.1	9.2	
		6-17-65	144.1	10.2	
		6-29-65	143.6	10.7	
04S/14W-08E20 S	154.6	7-17-64	181.6	-27.0	1101
		7-24-64	181.5	-26.9	
		7-31-64	181.6	-27.0	
		8-07-64	181.5	-26.9	
		8-14-64	181.1	-26.5	
		8-20-64	181.3	-26.7	
		8-26-64	181.6	-27.0	
		9-04-64	181.4	-26.8	
		9-11-64	181.2	-26.6	
		9-18-64	180.4	-25.8	
		9-25-64	178.4	-23.8	
		9-30-64	179.0	-24.4	
		10-09-64	179.9	-25.3	
		10-16-64	179.4	-24.8	
		10-23-64	179.1	-24.5	
		10-30-64	179.0	-24.4	
		11-06-64	178.8	-24.2	
		11-13-64	178.6	-24.0	
		11-20-64	178.2	-23.6	
		11-27-64	176.5	-23.9	
		12-04-64	179.6	-25.0	
		12-11-64	180.7	-26.1	
		12-21-64	181.1	-26.5	
		12-30-64	181.0	-26.4	
		1-08-65	179.6	-25.0	
		1-15-65	179.5	-24.9	
		1-22-65	179.1	-24.5	
		1-29-65	177.3	-22.7	
		2-05-65	177.1	-22.5	
		(CONT.)			

COASTAL PL OF LA CO HYDRO SUBUNIT U-05.A0
WEST COAST HYDRO SUBAREA U-05.A2

State Well Number	G S Elev in Feet	Date	Dist G S to Water Surface in Feet	Water Surface Elev in Feet	Agency Supplying Data
		(CONT.)			
04S/14W-08E20 S	154.6	2-11-65	177.0	-22.4	1101
		2-19-65	178.1	-23.5	
		2-26-65	175.9	-21.3	
		3-05-65	175.2	-20.6	
		3-12-65	175.8	-21.2	
		3-19-65	174.4	-19.8	
		4-01-65	173.2	-18.6	
		4-09-65	172.5	-17.9	
		4-16-65	172.1	-17.5	
		4-23-65	172.0	-17.4	
		4-23-65	172.0	-17.4	
		4-30-65	171.4	-16.8	
		5-07-65	171.0	-16.4	
		5-14-65	170.3	-15.7	
		5-21-65	169.9	-15.3	
		5-28-65	169.4	-14.8	
		6-03-65	168.6	-14.0	
		6-17-65	168.0	-13.4	
		6-29-65	167.3	-12.7	
04S/14W-08E[illegible]1 S	110.0	8-26-64	137.7	-27.7	1101
		9-29-64	136.2	-26.2	
		10-19-64	135.7	-25.7	
		10-20-64	135.7	-25.7	
		10-29-64	135.2	-25.2	5050
		11-04-64	135.4	-25.4	1101
		11-24-64	134.7	-24.7	
		12-21-64	136.7	-26.7	
		1-27-65	134.1	-24.1	
		2-24-65	132.8	-22.8	
		4-01-65	130.0	-20.0	
		4-30-65	128.1	-18.1	
		5-13-65	127.4	-17.4	
		6-18-65	125.2	-15.2	
		6-30-65	124.6	-14.6	
04S/14W-08F04 S	113.9	8-26-64	142.7	-28.8	1101
		9-29-64	141.4	-27.5	
		10-19-64	140.9	-27.0	
		11-04-64	140.3	-26.4	
		11-24-64	141.0	-27.1	
		12-21-64	140.8	-26.9	
		12-28-64	141.1	-27.2	
		1-28-65	139.1	-25.2	
		1-28-65	139.1	-25.2	
		2-24-65	138.1	-24.2	
		2-24-65	138.1	-24.2	
		4-01-65	134.9	-21.0	
		4-30-65	133.4	-19.5	
		6-18-65	130.6	-16.7	
04S/14W-08F05 S	113.9	8-26-64	141.5	-27.6	1101
		9-29-64	140.1	-26.2	
		10-19-64	139.7	-25.8	
		11-04-64	139.5	-25.6	
		11-24-64	139.7	-25.8	
		12-21-64	140.4	-26.5	
		12-28-64	140.0	-26.1	
		1-28-65	138.0	-24.1	
		1-28-65	138.0	-24.1	
		2-24-65	137.0	-23.1	
		2-24-65	137.0	-23.1	
		4-01-65	134.6	-20.7	
		4-30-65	132.4	-18.5	
		6-18-65	130.3	-16.4	
04S/14W-08F06 S	113.9	7-02-64	142.8	-28.9	1101
		7-29-64	142.5	-28.6	
		8-26-64	142.0	-28.1	
		9-29-64	140.6	-26.7	
		10-19-64	140.4	-26.5	
		11-06-64	140.2	-26.3	
		11-24-64	140.1	-26.2	
		12-21-64	141.1	-27.2	
		12-28-64	140.5	-26.6	
		1-28-65	138.4	-24.5	
		1-28-65	138.4	-24.5	
		2-24-65	137.3	-23.4	
		2-24-65	137.3	-23.4	
		4-01-65	134.[illegible]	-20.2	
		4-30-65	132.7	-18.8	
		6-18-65	129.9	-16.0	
04S/14W-08[illegible]	97.[illegible]	12-30-64	124.2	-27.2	1101
		1-28-65	122.6	-25.6	
		2-24-65	122.7	-24.7	
		4-01-65	119.1	-22.1	
		(CONT.)			

* Questionable measurement ** Approximate ground surface elevation P Pumping measurement A Air gauge measurement

TABLE C-2

GROUND WATER LEVELS AT WELLS

L A SAN GABRIEL RIVER HYDRO UNIT U-05.00

COASTAL PL OF LA CO HYDRO SUBUNIT U-05.A0
WEST COAST HYDRO SUBAREA U-05.A2

State Well Number	G S Elev. in Feet	Date	Dist G S to Water Surface in Feet	Water Surface Elev. in Feet	Agency Supplying Data
		(CONT.)			
04S/14W-08G01 S	97.0	4-22-65	117.7	-20.9	1101
		5-26-65	116.0	-19.0	
		6-14-65	114.7	-17.7	
		6-29-65	114.0	-17.0	
04S/14W-08M02 S	136.0	7-28-64	163.5	-27.5	1101
		8-26-64	161.9	-25.9	
		9-28-64	159.4	-23.4	
		10-20-64	161.1	-25.1	
		11-25-64	159.9	-23.9	
		12-29-64	160.7	-24.7	
		12-29-64	160.7	-24.7	
		2-25-65	158.5	-22.5	
		2-25-65	158.9	-22.9	
		3-30-65	156.9	-20.9	
		3-30-65	156.9	-20.9	
		3-30-65	156.9	-20.9	
		4-28-65	155.0	-19.0	
		4-28-65	155.0	-19.0	
		6-03-65	152.0	-16.0	
		6-17-65	151.5	-15.5	
		6-29-65	151.1	-15.1	
04S/14W-08M03 S	139.0	7-06-64	148.1	-9.1	1101
		7-28-64	150.1	-11.1	
		8-03-64	147.2	-8.2	
		8-26-64	151.3*	-12.3	
		9-01-64	147.0	-8.0	
		9-28-64	148.2	-9.2	
		10-05-64	145.0	-6.0	
		10-20-64	146.9	-7.9	
		11-04-64	143.8	-4.8	
		11-25-64	145.8	-6.8	
		12-29-64	149.1	-10.1	
		12-29-64	149.1	-10.1	
		1-11-65	146.2	-7.2	
		2-01-65	144.9	-5.9	
		2-25-65	146.1	-7.1	
		2-25-65	146.1	-7.1	
		2-25-65	146.1	-7.1	
		3-01-65	143.3	-4.3	
		3-30-65	143.5	-4.5	
		3-30-65	143.5	-4.5	
		3-30-65	143.5	-4.5	
		4-28-65	140.5	-1.5	
		4-28-65	140.5	-1.5	
		6-03-65	137.6	1.4	
		6-17-65	136.3	2.7	
		6-29-65	136.4	2.6	
04S/14W-08M04 S	138.0	2-25-65	161.7	-22.9	1101
04S/14W-08M06 S	144.3	7-17-64	152.2	-7.8	1101
		7-24-64	152.0	-7.7	
		7-31-64	151.8	-7.5	
		8-07-64	151.6	-7.3	
		8-14-64	151.5	-7.2	
		8-26-64	151.4	-7.1	
		9-04-64	151.3	-7.0	
		9-11-64	151.1	-6.8	
		9-18-64	150.5	-6.2	
		9-25-64	147.7	-3.4	
		9-30-64	147.1	-2.8	
		10-09-64	146.9	-2.6	
		10-16-64	146.3	-2.0	
		10-23-64	146.2	-1.9	
		10-30-64	146.1	-1.8	
		11-04-64	152.1*	-7.8	
		11-06-64	146.0	-1.7	
		11-13-64	145.9	-1.6	
		11-20-64	145.7	-1.4	
		11-27-64	145.3	-1.0	
		12-04-64	148.7	-4.4	
		12-11-64	154.4*	-10.6	
		12-18-64	156.8*	-12.5	
		12-18-64	156.8*	-12.5	
		12-21-64	157.6*	-13.3	
		12-30-64	151.6	-7.3	
		1-08-65	150.8	-6.5	
		1-15-65	149.9	-5.6	
		1-22-65	149.5	-5.2	
		1-26-65	147.3	-3.0	
		1-29-65	144.2	-2.9	
		2-05-65	146.6	-2.3	
		2-11-65	145.9	-1.6	
		2-17-65	152.4*	-8.1	
		2-23-65	146.1	-1.8	
		(CONT.)			
04S/14W-08M06 S	144.3	2-26-65	145.7	-1.4	1101
		3-05-65	145.1	-0.8	
		3-12-65	144.4	-0.1	
		3-19-65	143.7	0.6	
		3-31-65	142.8	1.5	
		4-09-65	141.9	2.4	
		4-16-65	141.2	3.1	
		4-23-65	140.8	3.5	
		4-30-65	140.2	4.1	
		5-07-65	139.7	4.6	
		5-14-65	139.3	5.0	
		5-21-65	139.0	5.3	
		5-28-65	138.5	5.8	
		6-04-65	137.0	7.3	
		6-18-65	136.1	8.2	
		6-29-65	136.1	8.2	
04S/14W-08M07 S	152.5	7-10-64	159.1	-6.6	1101
		7-24-64	158.6	-6.1	
		7-31-64	158.5	-6.0	
		8-07-64	158.3	-5.8	
		8-14-64	158.2	-5.7	
		8-21-64	158.3	-5.8	
		8-26-64	158.3	-5.8	
		9-04-64	158.4	-5.9	
		9-11-64	158.4	-5.9	
		9-18-64	157.4	-4.9	
		9-25-64	154.9	-2.4	
		9-30-64	154.1	-1.6	
		10-09-64	154.2	-1.7	
		10-16-64	153.2	-0.7	
		10-23-64	153.0	-0.5	
		10-30-64	152.8	-0.3	
		11-04-64	152.8	-0.3	
		11-06-64	152.7	-0.2	
		11-13-64	152.6	-0.1	
		11-20-64	152.4	0.1	
		11-27-64	152.0	0.5	
		12-04-64	156.0	-3.5	
		12-11-64	162.3*	-9.8	
		12-18-64	164.6*	-12.1	
		12-21-64	165.2*	-12.7	
		12-30-64	159.1	-6.6	
		1-08-65	158.1	-5.6	
		1-15-65	157.2	-4.7	
		1-22-65	156.6	-4.1	
		1-29-65	154.3	-1.8	
		2-05-65	153.8	-1.3	
		2-11-65	152.9	-0.4	
		2-19-65	159.4*	-6.9	
		2-26-65	152.8	-0.3	
		3-05-65	152.1	0.4	
		3-12-65	152.3	0.2	
		3-19-65	149.8	2.7	
		4-01-65	149.6	2.9	
		4-09-65	148.9	3.6	
		4-16-65	147.8	4.7	
		4-23-65	147.3	5.2	
		4-23-65	147.3	5.2	
		4-30-65	146.8	5.7	
		5-07-65	146.2	6.3	
		5-14-65	146.0	6.5	
		5-21-65	145.6	6.9	
		5-28-65	145.2	7.3	
		6-03-65	144.3	8.2	
		6-17-65	143.4	9.1	
		6-29-65	142.7	9.8	
04S/14W-08M11 S	144.3	7-17-64	153.2	-8.9	1101
		7-24-64	153.1	-8.8	
		7-31-64	153.2	-8.9	
		8-07-64	152.7	-8.4	
		8-14-64	152.6	-8.3	
		8-21-64	151.4	-7.1	
		8-26-64	152.4	-8.1	
		9-04-64	152.4	-8.1	
		9-11-64	152.2	-7.9	
		9-18-64	152.0	-7.7	
		9-25-64	150.7	-6.4	
		9-30-64	150.0	-5.7	
		10-09-64	149.8	-5.5	
		10-16-64	150.1	-5.8	
		10-28-64	148.6	-4.3	
		10-30-64	148.5	-4.2	
		11-06-64	148.6	-4.3	
		11-13-64	148.5	-4.2	
		(CONT.)			

* Questionable measurement

** Approximate ground surface elevation

P Pumping measurement

A Air gauge measurement

TABLE [illegible]

GROUND WATER LEVELS AT WELLS

L A SAN GABRIEL RIVER HYDRO UNIT [illegible]

COASTAL PL OF LA CO HYDRO SUBUNIT [illegible]
WEST COAST HYDRO SUBAREA [illegible]

State Well Number	G.S. Elev. in Feet	Date	Dist. G.S. to Water Surface in Feet	Water Surface Elev. in Feet	Agency Supplying Data
		(CONT.)			
04S/14W-08M11 S	144.3	11-20-64	148.3	-4.0	1101
		11-27-64	148.6	-4.3	
		12-04-64	149.0	-4.7	
		12-11-64	152.7*	-8.4	
		12-21-64	158.5*	-14.2	
		12-30-64	156.6*	-12.3	
		1-08-65	156.4*	-12.1	
		1-15-65	151.3	-7.0	
		1-22-65	150.8	-6.5	
		1-29-65	149.8	-5.5	
		2-05-65	149.3	-5.0	
		2-11-65	148.7	-4.4	
		2-19-65	148.6	-4.3	
		2-26-65	148.1	-3.8	
		3-05-65	147.3	-3.0	
		3-12-65	147.6	-3.3	
		3-19-65	146.2	-1.9	
		4-01-65	145.0	-0.7	
		4-16-65	143.7	0.6	
		4-23-65	143.1	1.2	
		4-23-65	143.1	1.2	
		4-30-65	142.5	1.8	
		5-07-65	141.8	2.5	
		5-14-65	141.2	3.1	
		5-21-65	140.8	3.5	
		5-28-65	140.5	3.8	
		6-03-65	138.5	5.8	
		6-17-65	138.8	5.5	
		6-29-65	138.1	6.2	
04S/14W-08M12 S	137.1	7-17-64	164.4	-27.3	1101
		7-24-64	164.5	-27.4	
		7-31-64	164.4	-27.3	
		8-07-64	164.4	-27.3	
		8-14-64	164.1	-27.0	
		8-20-64	164.2	-27.1	
		8-26-64	164.0	-26.9	
		9-04-64	163.9	-26.8	
		9-11-64	163.8	-26.7	
		9-18-64	163.2	-26.1	
		10-23-64	161.4	-24.3	
		10-30-64	161.3	-24.2	
		11-06-64	161.1	-24.0	
		11-13-64	160.9	-23.8	
		11-20-64	160.6	-23.5	
		11-27-64	160.6	-23.5	
		12-04-64	161.9	-24.8	
		12-11-64	162.6	-25.5	
		12-30-64	162.0	-24.9	
		1-08-65	161.7	-24.6	
		1-15-65	161.6	-24.5	
		1-22-65	161.0	-23.9	
		1-29-65	159.7	-22.6	
		2-05-65	159.5	-22.4	
		2-11-65	159.6	-22.5	
		2-19-65	160.2	-23.1	
		2-26-65	158.6	-21.5	
		3-05-65	157.9	-20.8	
		3-12-65	158.6	-21.5	
		3-19-65	157.2	-20.1	
		4-01-65	156.1	-19.0	
		4-09-65	155.5	-18.4	
		4-16-65	155.0	-17.9	
		4-23-65	154.9	-17.8	
		4-23-65	154.9	-17.8	
		4-30-65	154.2	-17.1	
		5-07-65	154.2	-17.1	
		5-14-65	153.1	-16.0	
		5-21-65	153.1	-16.0	
		5-28-65	152.6	-15.5	
		6-03-65	151.5	-14.4	
		6-17-65	150.9	-13.8	
		6-29-65	150.1	-13.0	
04S/14W-08M13 S	137.0	11-06-64	146.4	-9.4	1101
		11-13-64	147.2	-10.2	
		11-20-64	146.9	-9.9	
		11-27-64	149.7	-12.7	
		12-04-64	147.5	-10.5	
		12-11-64	150.3	-13.3	
		12-21-64	151.5	-14.5	
		12-30-64	150.0	-13.0	
		1-08-65	149.4	-12.4	
		1-15-65	148.8	-11.8	
		1-22-65	148.8	-11.8	
		1-29-65	148.0	-11.0	
		2-05-65	154.1*	-17.1	
		(CONT.)			

COASTAL PL OF LA CO HYDRO SUBUNIT [illegible]
WEST COAST HYDRO SUBAREA [illegible]

State Well Number	G.S. Elev. in Feet	Date	Dist. G.S. to Water Surface in Feet	Water Surface Elev. in Feet	Agency Supplying Data
		(CONT.)			
04S/14W-08M13 S	147.	2-11-65	152.1*	-15.1	1101
		2-19-65	148.5	-11.5	
		2-26-65	146.5	-9.5	
		3-05-65	145.7	-8.7	
		3-10-65	145.2	-8.2	
		3-12-65	146.0	-9.0	
		3-19-65	147.2*	-10.2	
		4-01-65	142.7	-5.7	
		4-09-65	142.2	-5.2	
		4-16-65	141.4	-4.4	
		4-23-65	140.5	-3.5	
		4-23-65	140.5	-3.5	
		4-30-65	140.0	-3.0	
		5-07-65	138.9	-1.9	
		5-14-65	138.0	-1.0	
		5-21-65	138.3	-1.3	
		5-28-65	137.8	-0.8	
		6-03-65	135.5	1.5	
		6-17-65	135.6	1.4	
		6-29-65	131.9	5.1	
04S/14W-08N03 S	158.0	11-27-64	172.4	-14.4	1101
		12-29-64	174.2	-16.2	
		1-28-65	174.5	-16.5	
		2-19-65	173.0	-15.0	
		2-26-65	172.5	-14.5	
		3-05-65	171.3	-13.3	
		3-12-65	171.4	-13.4	
		3-19-65	170.4	-12.4	
		4-01-65	168.8	-10.8	
		4-09-65	168.1	-10.1	
		4-16-65	167.5	-9.5	
		4-23-65	165.9	-7.9	
		4-23-65	165.9	-7.9	
		4-30-65	165.3	-7.3	
		5-07-65	164.1	-6.1	
		5-14-65	163.8	-5.8	
		5-21-65	163.4	-5.4	
		5-28-65	163.1	-5.1	
		6-03-65	162.5	-4.5	
		6-17-65	161.4	-3.4	
		6-29-65	160.4	-2.4	
04S/14W-08N04 S	160.0	12-29-64	186.2*	-26.2	1101
		1-28-65	184.0*	-24.0	
		4-01-65	180.4	-20.4	
		4-09-65	180.0	-20.0	
		4-16-65	179.3	-19.3	
		4-23-65	179.2	-19.2	
		4-23-65	179.2	-19.2	
		4-30-65	178.5	-18.5	
		5-07-65	178.5	-18.5	
		5-14-65	178.1	-18.1	
		5-21-65	178.0	-18.0	
		5-28-65	177.6	-17.6	
		6-03-65	176.9	-16.9	
		6-17-65	176.4	-16.4	
		6-29-65	175.8	-15.8	
04S/14W-08N05 S	140.0	12-29-64	154.9	-14.9	1101
		1-28-65	157.4	-17.4	
		2-24-65	153.6	-13.6	
		3-12-65	151.5	-11.5	
		3-19-65	150.0	-10.0	
		4-01-65	147.0	-7.0	
		4-09-65	146.0	-6.0	
		4-16-65	145.6	-5.6	
		4-23-65	143.7	-3.7	
		4-23-65	143.7	-3.7	
		4-30-65	143.3	-3.3	
		5-07-65	142.4	-2.4	
		5-14-65	142.1	-2.1	
		5-21-65	141.2	-1.2	
		5-28-65	140.9	-0.9	
		6-03-65	140.6	-0.6	
		6-29-65	139.1	0.9	
04S/14W-08R01 S	108.0	12-29-64	135.9	-27.9	1101
		1-28-65	134.4	-26.4	
		2-16-65	133.9	-25.9	
		2-24-65	133.3	-25.3	
		4-01-65	132.1	-24.1	
		4-22-65	131.0	-23.0	
		5-26-65	129.3	-21.3	
		6-29-65	127.5	-19.5	
04S/14W-08R02 S	108.0	12-29-64	135.6	-27.6	1101
		(CONT.)			

* Questionable measurement

** Approximate ground-surface elevation

P Pumping measurement

A Air gauge measurement

TABLE C-2

GROUND WATER LEVELS AT WELLS

L A SAN GABRIEL RIVER HYDRO UNIT U-05.00

COASTAL PL OF LA CO HYDRO SUBUNIT U-05.A0
WEST COAST HYDRO SUBAREA U-05.A2

State Well Number	G S Elev in Feet	Date	Dist G S to Water Surface, in Feet	Water Surface Elev in Feet	Agency Supplying Data
		(CONT.)			
04S/14W-08P02 S	108.0	1-28-65	134.2	-26.2	1101
		2-17-65	133.6	-25.6	
		2-24-65	133.4	-25.4	
		4-01-65	131.2	-23.2	
		4-01-65	131.2	-23.2	
		4-22-65	130.1	-22.1	
		5-26-65	129.4	-21.4	
		6-29-65	126.6	-18.6	
04S/14W-09Q01 S	106.0	7-31-64	142.0	-36.0	5061
		9-01-64	142.1	-36.1	
		9-30-64	141.8	-35.8	
		10-29-64	141.3	-35.3	5050
		10-30-64	141.3	-35.3	5061
		12-01-64	141.0	-35.0	
		12-28-64	140.8	-34.8	
		1-29-65	139.8	-33.8	
		3-01-65	139.4	-33.4	
		3-31-65	138.2	-32.2	5050
		4-02-65	138.8	-32.8	5061
		5-05-65	136.9	-30.9	5050
		5-29-65	136.8	-30.8	5061
04S/14W-10D02 S	107.0**	7-02-64	149.0A	-42.0	5061
		7-31-64	184.0P	-77.0	
		8-28-64	197.0P	-90.0	
		10-02-64	204.0P	-97.0	
		10-29-64	211.3P	-104.3	5050
		10-30-64	211.0P	-104.0	5061
		11-27-64	149.0A	-42.0	
		12-31-64	149.0A	-42.0	
		1-29-65	149.0	-42.0	
		2-25-65	147.0A	-40.0	
		3-27-65	147.0A	-40.0	
		3-30-65	147.7A	-40.7	5050
		3-30-65	144.9	-37.9	
04S/14W-10J01 S	93.0	7-01-64	136.3A	-43.3	5061
		7-01-64	175.3P	-82.3	
		8-01-64	136.3A	-43.3	
		8-01-64	175.3P	-82.3	
		9-01-64	137.0A	-44.0	
		9-01-64	176.0P	-83.0	
		10-01-64	137.0A	-44.0	
		10-01-64	176.0P	-83.0	
		10-29-64	175.3*	-82.3	5050
		10-29-64	135.4	-42.4	
		11-01-64	137.0A	-44.0	5061
		11-01-64	176.0P	-83.0	
		12-01-64	137.0A	-44.0	
		12-01-64	176.0P	-83.0	
		1-01-65	137.0A	-44.0	
		1-01-65	176.0P	-83.0	
		2-01-65	136.0A	-43.0	
		2-01-65	178.0P	-85.0	
		3-01-65	136.0A	-43.0	
		3-01-65	178.0P	-85.0	
		3-30-65	133.5	-40.5	5050
		3-30-65	134.3A	-41.3	
		4-01-65	136.0A	-43.0	5061
		4-01-65	178.0P	-85.0	
		5-01-65	136.0A	-43.0	5050
		5-01-65	178.0P	-85.0	
		6-01-65	136.0A	-43.0	5061
		6-01-65	178.0P	-85.0	
04S/14W-10K01 S	105.0	10-29-64	149.3	-44.3	5050
		3-30-65	147.1	-42.1	
04S/14W-11F01 S	68.0	7-12-64	139.3P	-71.3	5061
		7-19-64	78.3A	-10.3	
		7-26-64	78.3A	-10.3	
		9-13-64	77.3A	-9.3	
		9-20-64	92.3A	-24.3	
		9-27-64	77.3A	-9.3	
		10-11-64	78.3A	-10.3	
		10-11-64	99.8A	-31.8	5050
		11-08-64	75.3A	-7.3	5061
		11-15-64	76.3A	-8.3	
		11-22-64	72.3A	-4.3	
		11-29-64	77.3A	-9.3	
		1-02-65	75.3A	-7.3	
		1-10-65	75.3A	-7.3	
		1-17-65	76.3A	-8.3	
		1-24-65	75.3A	-7.3	
		1-31-65	75.3A	-7.3	
		2-07-65	76.3A	-8.3	
		(CONT.)			

COASTAL PL OF LA CO HYDRO SUBUNIT U-05.A0
WEST COAST HYDRO SUBAREA U-05.A2

State Well Number	G S Elev, in Feet	Date	Dist G S to Water Surface in Feet	Water Surface Elev, n Feet	Agency Supplying Data
04S/14W-11F01 S	68.0	3-04-65	112.3	-44.3	5061
		3-28-65	77.3A	-9.3	
		4-04-65	77.3A	-9.3	5050
		4-04-65	77.8A	-9.8	
		4-11-65	107.3A	-39.3	
		4-25-65	105.3A	-37.3	
		5-02-65	105.3A	-37.3	5061
		5-09-65	105.3A	-37.3	
		5-16-65	104.3A	-36.3	
		5-23-65	103.3A	-35.3	
		5-30-65	104.3A	-36.3	
		6-06-65	105.3A	-37.3	
		6-13-65	107.3A	-39.3	
		6-21-65	102.3A	-34.3	
		6-27-65	106.3A	-38.3	
04S/14W-11L01 S	69.8	10-29-64	116.3*	-46.5	5050
		3-30-65	115.7*	-45.9	
04S/14W-12Q02 S	18.0**	11-24-64	65.1	-47.1	1101
		5-18-65	65.1	-47.1	
04S/14W-16F01 S	81.0**	8-29-64	119.6	-38.6	1101
		10-27-64	136.1P	-55.1	5050
		10-30-64	119.6	-38.6	1101
		12-30-64	118.6	-37.6	
		1-29-65	138.6P	-57.6	
		2-28-65	118.6	-37.6	
		3-30-65	110.7	-29.7	5050
		3-31-65	138.6*	-57.6	1101
		4-30-65	115.6	-34.6	
		5-31-65	137.6P	-56.6	
04S/14W-16L02 S	75.0**	10-29-64	115.8	-40.8	5050
		3-30-65	115.2	-40.2	
04S/14W-16L04 S	77.0	7-01-64	119.4A	-42.4	5061
		7-01-64	189.4P	-112.4	
		8-01-64	119.4A	-42.4	
		8-01-64	189.4P	-112.4	
		9-01-64	119.5A	-42.5	
		9-01-64	189.5P	-112.5	
		10-01-64	119.5A	-42.5	
		10-01-64	189.5P	-112.5	
		11-01-64	119.5A	-42.5	
		11-01-64	189.5P	-112.5	
		12-01-64	119.5*	-42.5	
		12-01-64	189.5*	-112.5	
		1-01-65	119.5A	-42.5	
		1-01-65	189.5P	-112.5	
		2-01-65	113.5A	-36.5	
		2-01-65	183.5P	-106.5	
		3-01-65	113.5A	-36.5	
		3-01-65	180.5P	-103.5	
		3-30-65	181.4P	-104.4	5050
		3-30-65	113.4A	-36.4	
		4-01-65	113.5A	-36.5	5061
		4-01-65	181.5P	-104.5	
		5-01-65	113.5A	-36.5	5050
		5-01-65	181.5P	-104.5	
		6-01-65	113.5A	-36.5	5061
		6-01-65	181.5P	-104.5	
04S/14W-16Q01 S	77.0	10-29-64	112.1	-35.1	5050
		3-31-65	109.9	-32.9	
04S/14W-17D01 S	156.4	7-06-64	183.6	-27.2	1101
		8-04-64	182.0	-25.6	
		8-05-64	187.6*	-31.2	
		9-01-64	182.3	-25.9	
		10-05-64	181.9	-25.5	
		10-22-64	186.6*	-30.2	
		10-28-64	174.6*	-18.2	5050
		11-04-64	181.5	-25.1	1101
		11-20-64	189.9*	-33.5	
		11-27-64	185.9*	-29.5	
		12-29-64	186.6*	-30.2	
		1-11-65	180.8	-24.4	
		1-28-65	182.5	-26.1	
		2-01-65	179.5	-23.1	
		2-24-65	181.6	-25.2	
		3-01-65	178.8	-22.4	
		3-26-65	179.8	-23.4	
		3-26-65	179.8	-23.4	
		4-02-65	180.4	-24.0	
		4-09-65	178.2	-21.8	
		4-16-65	177.8	-21.4	
		(CONT.)			

* Questionable measurement

** Approximate ground surface elevation

P Pumping measurement

A Air gauge measurement

TABLE C-2

GROUND WATER LEVELS AT WELLS

L A SAN GABRIEL RIVER HYDRO UNIT U-05.00

COASTAL PL OF LA CO HYDRO SUBUNIT U-05.A0
WEST COAST HYDRO SUBAREA U-05.A2

State Well Number	G S Elev. in Feet	Date	Dist G S to Water Surface in Feet	Water Surface Elev. in Feet	Agency Supplying Data
		(CONT.)			
04S/14W-17D01 S	156.4	4-23-65	177.6	-21.2	1101
		4-30-65	176.7	-20.3	
		5-07-65	177.1	-20.7	
		6-01-65	175.7	-19.3	
		6-03-65	175.7	-19.3	
		6-17-65	175.3	-18.9	
		6-29-65	174.8	-18.4	
04S/14W-17D02 S	156.4	7-06-64	170.8	-14.4	1101
		8-04-64	170.1	-13.7	
		9-01-64	170.0	-13.6	
		10-05-64	169.2	-12.8	
		10-22-64	174.7	-18.3	
		10-28-64	162.8*	-6.4	5050
		11-04-64	168.9	-12.5	1101
		11-20-64	178.2*	-21.8	
		11-27-64	173.9	-17.5	
		12-29-64	175.5*	-19.1	
		1-11-65	169.1	-12.7	
		2-01-65	167.5	-11.1	
		2-24-65	172.0*	-15.6	
		3-01-65	167.8	-11.4	
		3-26-65	168.2	-11.8	
		4-02-65	164.4	-8.0	
		4-09-65	164.1	-7.7	
		4-16-65	163.4	-7.0	
		4-23-65	161.7	-5.3	
		4-23-65	161.7	-5.3	
		4-30-65	161.3	-4.9	
		5-06-65	160.8	-4.4	
		5-07-65	159.0	-2.6	
		5-21-65	158.2	-1.8	
		6-03-65	157.7	-1.3	
		6-17-65	156.7	-0.3	
		6-29-65	156.2	0.2	
04S/14W-17D03 S	102.0	10-26-64	129.9	-27.9	1101
		4-28-65	122.8	-20.8	
		6-14-65	110.3	-8.3	
04S/14W-17D04 S	129.2	10-27-64	159.0	-29.8	1101
		3-25-65	151.5	-22.3	
		3-25-65	151.5	-22.3	
		4-13-65	149.3	-20.1	
04S/14W-17D05 S	129.3	10-27-64	144.2	-14.9	1101
		11-04-64	141.9	-12.6	
		11-30-64	143.5	-14.2	
		3-26-65	139.7	-10.4	
		3-26-65	139.7	-10.4	
		4-13-65	137.8	-8.5	
04S/14W-17D06 S	129.1	10-27-64	142.4	-13.3	1101
		11-04-64	140.9	-11.8	
		11-30-64	142.5	-13.4	
		3-26-65	137.1	-8.0	
		3-26-65	137.1	-8.0	
		4-13-65	136.6	-7.5	
04S/14W-17D07 S	105.2	8-26-64	131.2	-26.0	1101
		10-26-64	118.4	-13.2	
		11-04-64	116.[illegible]	-10.8	
		4-28-65	110.3	-5.1	
		6-14-65	114.6	-9.4	
		6-14-65	113.5	-8.3	
04S/14W-17D08 S	104.2	10-26-64	117.5	-13.3	1101
		11-04-64	114.9	-10.7	
		3-29-65	112.7	-8.5	
		3-29-65	112.7	-8.5	
		4-28-65	110.5	-6.3	
04S/14W-17D09 S	101.0	4-28-65	108.3	-7.3	1101
04S/14W-17D10 S	146.0	12-29-64	160.8	-14.8	1101
		1-28-65	161.4	-15.4	
		2-24-65	159.3	-13.3	
		3-12-65	157.8	-11.8	
		3-19-65	156.4	-10.4	
		4-01-65	152.8	-6.8	
		4-09-65	152.5	-6.5	
		4-16-65	151.7	-5.7	
		4-23-65	151.3	-5.3	
		4-23-65	151.3	-5.3	
		4-30-65	150.0	-4.0	
		5-07-65	149.3	-3.3	
		5-14-65	149.1	-3.1	
		(CONT.)			

COASTAL PL OF LA CO HYDRO SUBUNIT U-05.A0
WEST COAST HYDRO SUBAREA U-05.A2

State Well Number	G S Elev. in Feet	Date	Dist G S to Water Surface in Feet	Water Surface Elev. in Feet	Agency Supplying Data
04S/14W-17D1[illegible]	146.0	5-21-65	148.5	-2.5	1101
		5-28-65	148.3	-2.3	
		6-03-65	148.0	-2.0	
		6-17-65	147.1	-1.1	
		6-29-65	146.4	-0.4	
04S/14W-17E03 S	137.2	8-05-64	168.2*	-31.0	1101
		10-22-64	167.7*	-30.5	
		11-23-64	163.0	-25.8	
		11-27-64	166.9*	-29.7	
		12-29-64	167.4*	-30.2	
		1-28-65	163.3	-26.1	
		2-24-65	162.5	-25.3	
		4-02-65	161.0	-23.8	
		4-09-65	158.6	-21.4	
		4-16-65	158.3	-21.1	
		4-23-65	157.8	-20.6	
		4-23-65	157.8	-20.6	
		4-30-65	158.9	-21.7	
		5-07-65	157.4	-20.2	
		5-14-65	157.0	-19.8	
		5-21-65	156.8	-19.6	
		5-28-65	156.4	-19.2	
		6-03-65	156.6	-19.4	
		6-15-65	156.9	-19.7	
		6-17-65	156.0	-18.8	
		6-29-65	156.1	-18.9	
04S/14W-17E04 S	137.5	8-05-64	153.6	-16.1	1101
		10-22-64	157.2	-19.7	
		11-13-64	150.0	-12.5	
		11-23-64	150.8	-13.3	
		11-27-64	156.9*	-19.4	
		12-29-64	155.8	-18.3	
		1-28-65	152.7	-15.2	
		2-24-65	152.3	-14.8	
		4-02-65	151.1	-13.6	
		4-09-65	151.3	-13.8	
		4-16-65	151.2	-13.7	
		4-23-65	151.0	-13.5	
		4-30-65	147.9*	-10.4	
		5-07-65	140.0*	-2.5	
		5-10-65	140.2	-2.7	
		5-10-65	140.3	-2.8	
		5-14-65	143.5	-6.0	
		5-21-65	143.3	-5.8	
		5-28-65	143.2	-5.7	
		6-03-65	142.9	-5.4	
		6-15-65	141.5	-4.0	
		6-17-65	142.2	-4.7	
		6-29-65	141.7	-4.2	
04S/14W-17E05 S	137.4	8-05-64	153.8	-16.4	1101
		10-22-64	155.7	-18.3	
		11-13-64	150.9	-13.5	
		11-23-64	151.7	-14.3	
		11-27-64	155.2*	-17.8	
		12-29-64	156.6*	-19.2	
		1-28-65	150.9	-13.5	
		2-24-65	149.2	-11.8	
		4-02-65	143.2	-5.8	
		4-09-65	142.6	-5.2	
		4-16-65	142.1	-4.7	
		4-23-65	141.1	-3.7	
		4-30-65	139.7*	-2.3	
		5-07-65	149.6	-12.2	
		5-10-65	149.9	-12.5	
		5-10-65	149.9	-12.5	
		5-14-65	149.4	-12.0	
		5-21-65	149.5	-12.1	
		5-28-65	149.2	-11.8	
		6-03-65	149.1	-11.7	
		6-15-65	148.5	-11.1	
		6-17-65	148.5	-11.1	
		6-29-65	148.0	-10.6	
04S/14W-17E06 S	112.0	12-29-64	127.8	-15.8	1101
		1-28-65	127.6	-15.6	
		2-24-65	126.2	-14.2	
		4-01-65	120.8	-8.8	
		4-09-65	120.8	-8.8	
		4-16-65	120.3	-8.3	
		4-23-65	119.3	-7.3	
		4-23-65	119.3	-7.3	
		4-30-65	118.7	-6.7	
		5-07-65	118.0	-6.0	
		5-14-65	117.5	-5.5	
		(CONT.)			

* Questionable measurement ** Approximate ground surface elevation P Pumping measurement A Air gauge measurement

TABLE C-2

GROUND WATER LEVELS AT WELLS

L A SAN GABRIEL RIVER HYDRO UNIT 0-05.00

COASTAL PL OF LA CO HYDRO SUBUNIT 0-05.A0
WEST COAST HYDRO SUBAREA 0-05.A2

State Well Number	G S Elev in Feet	Date	Dist G S to Water Surface in Feet	Water Surface Elev in Feet	Agency Supplying Data
		(CONT.)			
04S/14W-17E06 S	112.0	5-21-65	117.1	-5.1	1101
		5-28-65	116.8	-4.8	
		6-03-65	117.0	-5.0	
		6-17-65	115.4	-3.4	
		6-29-65	114.9	-2.9	
04S/14W-17E07 S	115.0	12-29-64	140.7	-25.9	1101
		1-28-65	139.8	-24.8	
		2-24-65	139.2	-24.2	
		4-27-65	134.6	-19.6	
		4-27-65	134.6	-19.6	
		5-26-65	133.4	-18.4	
		6-03-65	133.0	-18.0	
04S/14W-17F01 S	180.5	10-27-64	208.5	-28.0	1101
		12-03-64	207.9	-27.4	
		4-15-65	203.4	-22.9	
		5-06-65	202.0	-21.5	
04S/14W-17F02 S	180.5	10-27-64	207.0	-26.5	1101
		11-13-64	204.1	-23.6	
		12-03-64	206.4	-25.9	
		4-15-65	201.7	-21.2	
		5-06-65	200.6	-20.1	
04S/14W-17H01 S	96.0**	7-06-64	96.0		1101
		8-04-64	96.0		
		8-29-64	124.6*	-28.6	
		9-01-64	96.0		
		10-05-64	96.0		
		10-27-64	124.7*	-28.7	5050
		10-30-64	123.6*	-27.6	1101
		12-30-64	125.0*	-29.0	
		1-11-65	96.0		
		1-29-65	142.6*	-46.6	
		2-28-65	125.6*	-29.6	
		3-30-65	121.5*	-25.5	5050
		3-31-65	142.6P	-46.6	1101
		4-30-65	121.6*	-25.6	
		5-31-65	138.6P	-42.6	
04S/14W-17H02 S	92.0**	8-29-64	120.5	-28.5	1101
		10-27-64	124.4	-32.4	5050
		10-30-64	119.5	-27.5	1101
		12-30-64	122.5	-30.5	1101
		1-29-65	130.5P	-38.5	
		2-28-65	120.5	-28.5	
		3-30-65	122.0	-30.0	5050
		3-31-65	130.5P	-38.5	1101
		4-30-65	115.5	-23.5	
		5-31-65	127.5P	-35.5	
04S/14W-17M01 S	115.0	11-27-64	131.0	-16.0	1101
		12-29-64	132.2	-17.2	
		1-28-65	131.9	-16.9	
		2-24-65	130.8	-15.8	
		4-01-65	126.2	-11.2	
		4-27-65	124.2	-9.2	
		4-27-65	124.2	-9.2	
		5-26-65	123.6	-8.6	
		6-03-65	123.4	-8.4	
		6-17-65	121.8	-6.8	
		6-29-65	121.6	-6.6	
04S/14W-17M02 S	97.0	11-27-64	111.5	-14.5	1101
		12-29-64	112.7	-15.7	
		1-28-65	112.4	-15.4	
		2-24-65	111.2	-14.2	
		4-01-65	106.5	-9.5	
		4-27-65	104.4	-7.4	
		4-27-65	104.4	-7.4	
		5-26-65	104.0	-7.0	
		6-03-65	104.5	-7.5	
		6-17-65	102.2	-5.2	
04S/14W-17N02 S	86.0	11-27-64	115.9	-27.9	1101
		12-29-64	115.9	-27.9	
		1-28-65	115.0	-27.0	
		2-24-65	114.5	-26.5	
		4-01-65	112.4	-24.4	
		4-27-65	110.5	-22.5	
		4-27-65	110.5	-22.5	
		5-26-65	109.4	-21.4	
		6-03-65	109.0	-21.0	
		6-17-65	108.3	-20.3	
		6-29-65	108.8	-20.8	

COASTAL PL OF LA CO HYDRO SUBUNIT 0-05.A0
WEST COAST HYDRO SUBAREA 0-05.A2

State Well Number	G S Elev in Feet	Date	Dist G S to Water Surface in Feet	Water Surface Elev in Feet	Agency Supplying Data
04S/14W-17N03 S	95.0	11-27-64	115.8	-20.8	1101
		12-29-64	116.2	-21.2	
		1-28-65	115.6	-20.6	
		2-24-65	115.1	-20.1	
		4-01-65	112.3	-17.3	
		4-27-65	110.0	-15.0	
		4-27-65	110.0	-15.0	
		5-26-65	108.6	-13.6	
		6-03-65	108.6	-13.6	
		6-17-65	107.4	-12.4	
		6-29-65	107.4	-12.4	
04S/14W-17P01 S	75.0	2-23-65	101.4	-26.4	1101
		2-24-65	102.1	-27.1	
		4-01-65	99.6	-24.6	
		4-15-65	98.6	-23.6	
		5-26-65	96.9	-21.9	
		6-08-65	96.4	-21.4	
		6-29-65	95.7	-20.7	
04S/14W-17P02 S	74.0	2-19-65	99.3	-25.3	1101
		2-24-65	99.1	-25.1	
		4-01-65	97.1	-23.1	
		4-15-65	96.1	-22.1	
		5-26-65	94.4	-20.4	
		6-15-65	93.5	-19.5	
		6-29-65	93.1	-19.1	
04S/14W-18A01 S	147.9	4-13-65	172.8	-24.9	1101
04S/14W-18A02 S	147.7	11-06-64	159.8	-12.1	1101
		12-01-64	166.5	-18.8	
		4-13-65	156.7	-9.0	
04S/14W-18A03 S	147.7	11-06-64	158.2	-10.5	1101
		12-01-64	160.4	-12.7	
		4-13-65	155.1	-7.4	
04S/14W-18A04 S	91.0	10-26-64	120.6	-29.6	1101
		3-29-65	111.6	-20.6	
		4-28-65	111.2	-20.2	
		6-14-65	108.5	-17.5	
		6-14-65	108.5	-17.5	
04S/14W-18A05 S	91.3	10-26-64	105.8	-14.5	1101
		11-04-64	102.5	-11.2	
		3-29-65	99.9	-8.6	
		3-29-65	99.9	-8.6	
		4-28-65	94.6	-3.3	
		6-14-65	95.3	-4.0	
04S/14W-18A06 S	91.1	10-26-64	104.6	-13.5	1101
		11-04-64	102.8	-11.7	
		3-29-65	99.6	-8.5	
		3-29-65	99.6	-8.5	
		4-28-65	96.3	-5.2	
		6-14-65	96.5	-5.4	
04S/14W-18A07 S	92.0	4-28-65	108.1	-16.1	1101
04S/14W-18A08 S	92.0	4-29-65	97.0	-5.0	1101
		5-12-65	97.9	-5.9	
		6-14-65	97.6	-5.6	
04S/14W-18A09 S	92.0	4-29-65	99.8	-7.8	1101
		5-12-65	96.0	-6.0	
		6-14-65	97.1	-5.1	
04S/14W-18B01 S	87.0	7-06-64	102.8	-15.8	1101
		8-04-64	102.4	-15.4	
		9-01-64	102.0	-15.0	
		10-05-64	101.1	-14.1	
		10-27-64	101.3	-14.3	
		10-27-64	100.4	-13.4	5050
		11-06-64	100.8	-13.8	1101
		11-20-64	100.4	-13.4	
		1-11-65	101.4	-14.4	
		2-01-65	100.6	-13.6	
		3-01-65	99.6	-12.6	
		4-13-65	95.3	-8.3	
		4-13-65	95.3	-8.3	
		6-11-65	91.2	-4.2	
		6-11-65	91.2	-4.2	
		6-11-65	91.2	-4.2	
		6-11-65	91.2	-4.2	
04S/14W-18F01 S	14.0	10-26-64	15.2	-1.2	1101
		11-06-64	17.5	-3.5	
		(CONT.)			

* Questionable measurement

** Approximate ground surface elevation

P Pumping measurement

A Air gauge measurement

TABLE C-7

GROUND WATER LEVELS AT WELLS

State Well Number	G.S. Elev. in Feet	Date	Dist G.S. to Water Surface in Feet	Water Surface Elev. in Feet	Agency Supplying Data
L.A. SAN GABRIEL RIVER HYDRO UNIT U-05.00					
COASTAL PL OF LA CO HYDRO SUBUNIT U-05.A0					
WEST COAST HYDRO SUBAREA U-05.A2					
		(CONT.)			
04S/14W-18F01 S	14.0	12-04-64	16.8	-2.8	1101
		4-15-65	16.0	-2.0	
04S/14W-18H01 S	147.3	12-02-64	173.2	-25.9	1101
		4-13-65	168.6	-21.3	
		5-05-65	167.2	-19.9	
		5-07-65	167.2	-19.9	
		6-16-65	165.3	-18.0	
		6-21-65	165.3	-18.0	
04S/14W-18H02 S	147.2	11-13-64	159.6	-12.4	1101
		12-02-64	161.6	-14.4	
		4-13-65	154.3	-7.1	
		5-05-65	154.4	-7.2	
		5-07-65	154.4	-7.2	
		6-16-65	152.1	-4.9	
04S/14W-18H03 S	146.6	11-13-64	156.6	-10.0	1101
		12-02-64	159.2	-12.6	
		4-13-65	154.1	-7.5	
		5-05-65	152.5	-5.9	
		5-07-65	152.5	-5.9	
		6-16-65	150.6	-4.0	
04S/14W-18H04 S	132.0	10-26-64	157.0	-25.0	1101
		4-28-65	150.5	-18.5	
04S/14W-18H05 S	132.0	10-26-64	145.9	-13.9	1101
		4-28-65	138.0	-6.0	
04S/14W-18H06 S	132.0	10-26-64	145.5	-13.5	1101
		4-28-65	138.8	-6.8	
04S/14W-18H07 S	120.0	10-26-64	146.3	-26.3	1101
		4-28-65	139.4	-19.4	
04S/14W-18H08 S	120.0	10-26-64	134.1	-14.1	1101
		4-28-65	126.1	-6.1	
04S/14W-18H09 S	120.0	10-26-64	133.0	-13.0	1101
		4-28-65	130.2	-10.2	
04S/14W-18J01 S	133.0	10-27-64	149.2	-16.2	1101
		10-27-64	149.3	-16.3	
		11-06-64	145.3*	-12.3	
		12-04-64	150.6	-17.6	
		4-14-65	144.0	-11.0	
		6-17-65	140.4	-7.4	
04S/14W-18J02 S	133.0	10-27-64	165.5	-32.5	1101
		4-14-65	157.7	-24.7	
04S/14W-18K01 S	73.0	10-27-64	94.3	-21.3	1101
		11-06-64	97.4*	-24.4	
		12-03-64	93.4	-20.4	
		4-15-65	88.4	-15.4	
		5-15-65	88.4	-15.4	
		6-17-65	85.1	-12.1	
04S/14W-18P01 S	47.5	10-27-64	73.4	-25.9	1101
		11-06-64	71.0	-23.5	
		4-15-65	65.5	-18.0	
04S/14W-18Q01 S	100.0	10-26-64	118.4	-18.4	5050
		10-27-64	118.2	-18.2	1101
		11-06-64	119.0	-19.0	
		12-07-64	116.3	-16.3	
		4-14-65	111.5	-11.5	
04S/14W-18Q02 S	101.0	10-27-64	106.0	-5.0	1101
		12-07-64	106.0	-5.0	
		4-14-65	105.6	-4.6	
04S/14W-18Q03 S	102.0	12-07-64	122.7	-20.7	1101
		4-14-65	123.2	-21.2	
04S/14W-20D02 S	116.5	10-27-64	147.0	-30.5	1101
		10-29-64	150.0	-33.5	5050
		11-13-64	146.7	-30.2	1101
		4-14-65	142.4	-25.9	
04S/14W-20D03 S	116.4	10-27-64	140.3	-23.9	1101
		11-13-64	140.5	-24.1	
		4-14-65	134.9	-18.5	
04S/14W-20D04 S	116.5	11-13-64	125.4	-8.9	1101
		4-14-65	125.8	-9.3	
04S/14W-20D05 S	116.5	11-13-64	129.0	-12.5	1101
		4-14-65	124.9	-8.4	
04S/14W-20D06 S	125.[illegible]	11-27-64	146.8	-21.8	1101
		12-29-64	147.1	-22.1	
		1-28-65	146.4	-21.4	
		2-24-65	145.9	-20.9	
		4-01-65	143.6	-18.6	
		4-27-65	141.4	-16.4	
		5-26-65	140.1	-15.1	
		6-03-65	139.9	-14.9	
		6-17-65	139.6	-14.6	
		6-29-65	139.0	-14.0	
04S/14W-20D07 S	120.0	11-27-64	151.1	-31.1	1101
		12-29-64	150.0	-30.0	
		2-24-65	148.6	-28.6	
		4-01-65	146.6	-26.6	
		4-27-65	144.7	-24.7	
		5-26-65	143.5	-23.5	
		6-03-65	144.3	-24.3	
		6-17-65	142.7	-22.7	
		6-29-65	142.9	-22.9	
04S/14W-20D08 S	145.0	12-29-64	167.2	-22.2	1101
		1-28-65	166.5	-21.5	
		2-24-65	166.1	-21.1	
		4-01-65	164.0	-19.0	
		4-27-65	161.9	-16.9	
		5-26-65	160.6	-15.6	
		6-03-65	160.4	-15.4	
		6-17-65	159.9	-14.9	
		6-29-65	159.5	-14.5	
04S/14W-20E01 S	157.0	12-29-64	186.5	-29.5	1101
		1-28-65	186.0	-29.0	
		2-24-65	185.8	-28.8	
		4-01-65	184.6	-27.6	
		4-27-65	182.6	-25.6	
		5-26-65	181.2	-24.2	
		6-03-65	181.1	-24.1	
		6-17-65	180.6	-23.6	
		6-29-65	180.2	-23.2	
04S/14W-20E02 S	199.0	12-29-64	221.5	-22.5	1101
		1-28-65	220.8	-21.8	
		2-24-65	220.4	-21.4	
		4-01-65	218.3	-19.3	
		4-27-65	216.2	-17.2	
		5-26-65	214.9	-15.9	
		6-03-65	214.7	-15.7	
		6-17-65	214.2	-15.2	
		6-29-65	214.0	-15.0	
04S/14W-20G01 S	90.9	11-13-64	123.9	-33.0	1101
		3-30-65	121.3	-30.4	
		4-15-65	121.3	-30.4	
04S/14W-20G02 S	90.9	10-29-64	110.6*	-19.7	5050
		11-13-64	115.2	-24.3	1101
		3-30-65	112.6	-21.7	
		3-30-65	112.5	-21.6	
		4-15-65	112.5	-21.6	
04S/14W-20G03 S	90.1	11-13-64	114.2	-24.1	1101
		4-15-65	105.4	-14.3	
04S/14W-20G04 S	87.7	11-13-64	102.7	-15.0	1101
		3-30-65	102.[illegible]	-[illegible]	
		4-15-65	102.[illegible]	-[illegible]	
04S/14W-21[illegible]	75.5	7-06-64	113.2	-37.7	1101
		7-13-64	112.7	-37.2	
		7-27-64	113.0	-37.5	
		8-03-64	120.1P	-44.6	
		8-10-64	112.[illegible]	-37.4	
		8-18-64	112.[illegible]	-37.4	
		8-25-64	112.9	-37.4	
		8-31-64	112.9	-37.4	
		9-08-64	112.8	-37.3	
		9-14-64	112.8	-37.3	
		9-21-64	112.6	-37.1	
		10-05-64	112.6	-37.1	
		10-13-64	112.2	-36.7	
		10-19-64	112.2	-36.7	
		10-26-64	112.2	-36.7	
		11-02-64	[illegible]	-36.6	
		11-16-64	111.7	-36.2	

* Questionable measurement

** Approximate ground surface elevation

P Pumping measurement

(CONT.)

A Air gauge measurement

TABLE C-2

GROUND WATER LEVELS AT WELLS

State Well Number	G S Elev in Feet	Date	Dist G S to Water Surface in Feet	Water Surface Elev. in Feet	Agency Supplying Data
L A SAN GABRIEL RIVER HYDRO UNIT U-05.00					
COASTAL PL OF LA CO HYDRO SUBUNIT U-05.A0 WEST COAST HYDRO SUBAREA U-05.A2					
		(CONT.)			
04S/14W-21B01 S	75.5	11-23-64	111.7	-36.2	1101
		11-30-64	111.6	-36.1	
		12-07-64	111.6	-36.1	
		12-14-64	111.6	-36.1	
		12-21-64	111.2	-35.7	
		12-28-64	110.8	-35.3	
		1-05-65	110.6	-35.1	
		1-11-65	110.4	-34.9	
04S/14W-21B02 S	61.0**	7-15-64	120.0A	-59.0	1101
		7-21-64	120.5A	-59.5	
		7-21-64	205.5P	-144.5	
		8-15-64	124.0A	-63.0	
		8-28-64	120.5A	-59.5	
		8-28-64	199.5P	-138.5	
		9-15-64	124.0A	-63.0	
		9-28-64	123.5A	-62.5	
		9-28-64	201.5P	-140.5	
		11-04-64	118.7	-57.7	
		11-28-64	117.5A	-56.5	
		12-01-64	119.7	-58.7	
		1-15-65	117.0A	-56.0	
		1-28-65	115.5A	-54.5	
		3-21-65	115.0A	-54.0	
		3-28-65	114.5A	-53.5	
		3-28-65	192.5P	-131.5	
		4-05-65	113.5	-52.5	
		4-15-65	113.0A	-52.0	
		4-28-65	111.5A	-50.5	
		4-28-65	192.5P	-131.5	
		5-15-65	121.0A	-60.0	
04S/14W-21F01 S	72.0	7-06-64	107.1	-35.1	1101
		7-13-64	107.1	-35.1	
		7-20-64	107.1	-35.1	
		8-03-64	107.0	-35.0	
		8-10-64	107.1	-35.1	
		8-18-64	107.0	-35.0	
		8-25-64	107.0	-35.0	
		8-31-64	107.1	-35.1	
		9-08-64	107.0	-35.0	
		9-14-64	106.9	-34.9	
		9-21-64	106.9	-34.9	
		9-28-64	106.9	-34.9	
		10-05-64	106.9	-34.9	
		10-13-64	106.8	-34.8	
		10-19-64	107.5	-35.5	
		10-26-64	106.8	-34.8	
		10-27-64	107.0	-35.0	5050
		11-02-64	106.7	-34.7	1101
		11-16-64	105.7	-33.7	
		11-23-64	105.2	-33.2	
		11-30-64	105.3	-33.3	
		12-07-64	105.4	-33.4	
		12-14-64	105.5	-33.5	
		12-21-64	102.8	-30.8	
		12-28-64	99.3*	-27.3	
		1-05-65	103.6	-31.6	
		1-11-65	104.0	-32.0	
		1-18-65	105.2	-33.2	
		1-25-65	101.2*	-29.2	
		2-01-65	104.1	-32.1	
		2-08-65	104.1	-32.1	
		2-15-65	104.2	-32.2	
		2-23-65	104.4	-32.4	
		3-01-65	104.4	-32.4	
		3-08-65	104.5	-32.5	
		3-22-65	103.7	-31.7	
		3-30-65	103.9	-31.9	
		4-07-65	88.2*	-16.2	
		4-13-65	85.3*	-13.3	
		5-03-65	76.9	-24.9	
		5-11-65	98.0	-26.0	
		5-14-65	98.7	-26.7	
		6-02-65	99.7	-27.7	
		6-21-65	100.4	-28.4	
		6-28-65	100.5	-28.5	
04S/14W-21G01 S	73.0	7-13-64	110.5	-37.5	1101
		7-20-64	110.4	-37.4	
		7-27-64	110.4	-37.4	
		8-03-64	110.5	-37.5	
		8-10-64	110.4	-37.4	
		8-18-64	110.4	-37.4	
		8-25-64	110.3	-37.3	
		8-31-64	110.3	-37.3	
		9-08-64	110.3	-37.3	
		(CONT.)			

State Well Number	G S Elev in Feet	Date	Dist G S to Water Surface in Feet	Water Surface Elev. in Feet	Agency Supplying Data
COASTAL PL OF LA CO HYDRO SUBUNIT U-05.A0 WEST COAST HYDRO SUBAREA U-05.A2					
		(CONT.)			
04S/14W-21G01 S	73.0	9-14-64	110.2	-37.2	1101
		9-21-64	110.2	-37.2	
		9-28-64	110.2	-37.2	
		10-05-64	110.1	-37.1	
		10-13-64	110.0	-37.0	
		10-19-64	110.1	-37.1	
		10-26-64	110.1	-37.1	
		11-02-64	110.1	-37.1	
		11-16-64	109.9	-36.9	
		11-20-64	109.7	-36.7	
		11-23-64	109.8	-36.8	
		12-07-64	109.6	-36.6	
		12-14-64	109.6	-36.6	
		12-21-64	109.5	-36.5	
		12-28-64	109.3	-36.3	
		1-05-65	109.0	-36.0	
		1-11-65	108.9	-35.9	
		1-18-65	108.9	-35.9	
		1-25-65	107.8	-34.8	
		2-01-65	107.8	-34.8	
		2-08-65	108.8	-35.8	
		2-15-65	108.8	-35.8	
		2-23-65	108.8	-35.8	
		3-01-65	108.8	-35.8	
		3-08-65	108.7	-35.7	
		3-22-65	108.6	-35.6	
		3-30-65	108.5	-35.5	
		4-07-65	107.2	-34.2	
		4-13-65	105.6	-32.6	
		5-03-65	105.4	-32.4	
		5-11-65	105.7	-32.7	
		5-17-65	105.9	-32.9	
		6-02-65	106.1	-33.1	
		6-21-65	106.4	-33.4	
		6-28-65	106.5	-33.5	
04S/14W-21H03 S	73.0	8-03-64	111.0	-38.0	1101
		8-10-64	111.3	-38.3	
		8-18-64	110.8	-37.8	
		8-25-64	110.9	-37.9	
		8-31-64	110.8	-37.8	
		9-08-64	110.8	-37.8	
		9-14-64	110.8	-37.8	
		9-21-64	110.6	-37.6	
		9-28-64	110.9	-37.9	5050
		10-05-64	110.7	-37.7	1101
		10-13-64	110.7	-37.7	
		10-19-64	110.4	-37.4	
		10-26-64	110.4	-37.4	
		11-02-64	110.3	-37.3	
		11-16-64	110.0	-37.0	
		11-23-64	109.9	-36.9	
		11-30-64	109.8	-36.8	
		12-07-64	109.6	-36.6	
		12-14-64	109.7	-36.7	
		12-21-64	109.4	-36.4	
		12-28-64	108.7	-35.7	
		1-05-65	108.9	-35.9	
		1-11-65	108.7	-35.7	
		1-18-65	108.7	-35.7	
		1-25-65	108.9	-35.9	
		2-01-65	109.0	-36.0	
		2-08-65	109.0	-36.0	
		2-15-65	108.8	-35.8	
		2-23-65	108.9	-35.9	
		3-01-65	109.1	-36.1	
		3-08-65	108.6	-35.6	
		3-22-65	108.5	-35.5	
		3-30-65	108.4	-35.4	
		4-07-65	107.8	-34.8	
		4-13-65	107.1	-34.1	
		5-03-65	107.0	-34.0	
		5-07-65	106.8	-33.8	
		5-11-65	107.1	-34.1	
		6-02-65	106.2	-33.2	
		6-21-65	105.1	-32.1	
		6-28-65	105.8	-32.8	
04S/14W-21L02 S	70.9	7-06-64	107.3	-36.4	1101
		7-13-64	107.0	-36.1	
		7-20-64	107.1	-36.2	
		7-27-64	107.2	-36.3	
		8-03-64	107.1	-36.2	
		8-10-64	107.1	-36.2	
		8-18-64	106.9	-36.0	
		8-25-64	107.0	-36.1	
		8-31-64	107.0	-36.1	
		(CONT.)			

* Questionable measurement ** Approximate ground surface elevation P Pumping measurement A Air gauge measurement

TABLE [illegible]

GROUND WATER LEVELS AT WELLS

L A SAN GABRIEL RIVER HYDRO UNIT U-05.00

COASTAL PL OF LA CO HYDRO SUBUNIT U-05.A0
WEST COAST HYDRO SUBAREA U-05.A2

State Well Number	G S Elev in Feet	Date	Dpt G S to Water Surface in Feet	Water Surface Elev in Feet	Agency Supplying Data
		(CONT.)			
04S/14W-21L02 S	70.9	9-08-64	106.9	-36.0	1101
		9-14-64	106.9	-36.0	
		9-21-64	106.8	-35.9	
		9-28-64	106.8	-35.9	
		10-05-64	106.6	-35.7	
		10-13-64	106.4	-35.5	
		10-19-64	106.5	-35.6	
		10-26-64	106.4	-35.5	
		11-02-64	104.1	-33.2	
		11-02-64	104.1	-33.2	5050
		11-16-64	105.9	-35.0	1101
		11-23-64	105.7	-34.8	
		11-30-64	105.7	-34.8	
		12-07-64	105.7	-34.8	
		12-14-64	105.6	-34.7	
		12-21-64	105.4	-34.5	
		12-28-64	105.1	-34.2	
		1-05-65	105.0	-34.1	
		1-11-65	104.7	-33.8	
		1-18-65	104.6	-33.7	
		1-25-65	104.8	-33.9	
		2-01-65	104.8	-33.9	
		2-08-65	104.9	-34.0	
		2-23-65	104.8	-33.9	
		3-01-65	104.8	-33.9	
		3-08-65	104.5	-33.6	
		3-22-65	104.3	-33.4	
		3-30-65	104.1	-33.2	
		4-07-65	103.5	-32.6	
		4-13-65	102.8	-31.9	
		5-03-65	102.4	-31.5	
		5-11-65	102.5	-31.6	
		5-15-65	104.5	-33.9	
		5-17-65	102.3	-31.4	
		6-02-65	102.1*	-31.2	
		6-21-65	101.7*	-30.8	
04S/14W-21N01 S	101.3	10-27-64	142.9P	-41.6	5050
		3-31-65	134.8	-33.5	
04S/14W-22D01 S	82.0**	7-06-64	121.7	-39.7	1101
		7-31-64	121.4	-39.4	5050
		8-03-64	130.5*	-48.5	1101
		8-04-64	121.5	-39.5	
		9-01-64	121.4	-39.4	
		10-02-64	121.4	-39.4	5050
		10-05-64	121.6	-39.6	1101
		11-05-64	121.2	-39.2	5050
		11-13-64	121.2	-39.2	1101
		12-03-64	121.4	-39.4	5050
		12-31-64	120.3	-38.3	
		1-11-65	120.2	-38.2	1101
		2-01-65	120.3	-38.3	
		2-04-65	120.0	-38.0	5050
		3-01-65	120.5	-38.5	1101
		3-02-65	120.1	-38.1	5050
		4-07-65	119.1	-37.1	1101
		4-14-65	120.2	-38.2	5050
		5-03-65	118.4	-36.4	
		5-10-65	120.6	-38.6	1101
		5-28-65	123.3*	-41.3	
		6-01-65	118.4	-36.4	
		6-10-65	118.1	-36.1	
04S/14W-22N01 S	79.0**	10-27-64	117.5	-38.5	5050
		4-05-65	115.4	-36.4	
04S/14W-22P03 S	82.0**	10-27-64	121.9	-39.9	5050
		4-05-65	119.9	-37.9	
04S/14W-22Q01 S	75.0**	10-27-64	116.7	-41.7	5050
		3-31-65	117.0	-42.0	
04S/14W-23N02 S	113.1	7-06-64	167.5	-54.4	5061
		9-01-64	167.5	-54.4	
		9-29-64	167.5	-54.4	
		10-24-64	168.4	-55.3	5050
		11-30-64	167.5	-54.4	1118
		12-29-64	167.5	-54.4	
		1-29-65	167.5	-54.4	
		1-29-65	316.5P	-203.4	
		3-29-65	167.5	-54.4	
		3-31-65	167.6	-54.5	5050
		4-30-65	167.5	-54.4	
		5-28-65	167.5	-54.4	5061
		6-30-65	167.5	-54.4	

COASTAL PL OF LA CO HYDRO SUBUNIT U-05.A0
WEST COAST HYDRO SUBAREA U-05.A2

State Well Number	G S Elev in Feet	Date	Dpt G S to Water Surface in Feet	Water Surface Elev in Feet	Agency Supplying Data
04S/14W-24A01 S	58.[illegible]	10-28-64	117.[illegible]	[illegible]	[illegible]
		4-05-65	121.[illegible]	[illegible]	
04S/14W-24E01 S	66.[illegible]	10-01-64	182.6A	-116.6	5061
		10-28-64	126.[illegible]*	-60.2	5050
		11-01-64	143.3	-77.3	5061
		11-24-64	206.6*	-140.6	1101
		12-01-64	136.6	-70.6	5061
		1-01-65	136.6	-70.6	
		4-06-65	124.7	-58.7	5050
		5-19-65	197.1*	-131.1	1101
04S/14W-24H01 S	35.0**	10-28-64	94.1	-59.1	5050
		3-31-65	95.4	-60.4	
04S/14W-24Q01 S	58.0	10-28-64	119.8	-61.8	5050
		4-14-65	119.3	-61.3	
04S/14W-25B01 S	65.0**	7-06-64	115.6	-50.6	1101
		8-05-64	115.6	-50.6	
		12-09-64	115.6	-50.6	
		1-06-65	115.7	-50.7	
		2-02-65	115.8	-50.8	
		3-01-65	115.8	-50.8	
		4-06-65	115.8	-50.8	
		5-11-65	115.8	-50.8	
		6-01-65	115.9	-50.9	
04S/14W-25G02 S	67.0	10-28-64	128.3	-61.3	5050
		5-03-65	126.2	-59.2	
		6-03-65	126.8	-59.8	
04S/14W-25G04 S	70.1	10-28-64	122.8	-52.7	5050
		3-31-65	122.8	-52.7	
04S/14W-27B01 S	81.0**	11-13-64	124.9	-43.9	1101
		4-21-65	123.1*	-42.1	
04S/14W-27N01 S	200.0	10-27-64	244.6	-44.6	5050
		3-30-65	243.4	-43.4	
04S/14W-28G01 S	168.0**	10-27-64	200.3	-32.3	5050
		3-31-65	198.3	-30.3	
04S/14W-28J01 S	184.[illegible]	10-27-64	224.4	-40.4	5050
		3-30-65	222.4	-38.4	
04S/14W-34K01 S	280.0**	10-29-64	56.8	223.2	5050
		4-02-65	44.2	235.8	
04S/14W-35D05 S	166.9	12-01-64	223.7	-56.8	1101
04S/14W-35E01 S	200.0**	10-29-64	237.3	-37.3	5050
		3-31-65	236.3	-36.3	
04S/14W-35E02 S	180.0	7-06-64	314.2P	-134.2	5061
		7-06-64	239.2A	-59.2	
		9-01-64	319.2P	-139.2	
		9-01-64	239.2A	-59.2	
		9-29-64	236.2A	-56.2	
		9-29-64	321.2P	-141.2	
		10-27-64	243.2*	-63.2	5050
		11-30-64	[illegible]	-139.2	1118
		11-30-64	[illegible]	-52.2	
		12-29-64	236.2	-56.2	
		12-29-64	319.2P	-139.2	
		1-29-65	235.2	-55.2	
		3-29-65	321.2P	-141.2	
		3-29-65	234.2	-54.2	
		3-30-65	242.4*	-62.4	5050
		4-30-65	235.2	-55.2	
		4-30-65	324.2P	-144.2	
		5-28-65	235.2	-55.2	5061
		5-28-65	328.2P	-148.2	
		6-30-65	237.2	-57.2	
		6-30-65	331.2P	-151.2	
04S/14W-35E06 S	178.[illegible]	10-29-64	239.4	-61.0	5050
		3-31-65	237.8	-59.4	
04S/14W-35F02 S	200.0**	10-29-64	250.0	-50.0	5050
		3-30-65	248.5	-48.5	
04S/14W-35J01 S	173.0	11-06-64	236.8	-63.8	5050
		4-02-65	236.0	-63.0	
04S/14W-36G02 S	40.5	7-16-64	103.8	-63.3	1101
		11-06-64	113.6*	-73.1	5050
		(CONT.)			

* Questionable measurement ** Approximate ground surface elevation P Pumping measurement A Air gauge measurement

TABLE [illegible]

GROUND WATER LEVELS AT WELLS

State Well Number	G S Elev in Feet	Date	Dist G S to Water Surface in Feet	Water Surface Elev in Feet	Agency Supplying Data
L A SAN GABRIEL RIVER HYDRO UNIT [illegible]					
COASTAL PL OF LA CO HYDRO SUBUNIT [illegible] — WEST COAST HYDRO SUBAREA [illegible]					
		(CONT.)			
04S/14W-36G02 S	[illegible]	11-20-64	103.0	-62.[illegible]	1101
		1-18-65	101.6	-61.0	1101
[illegible]	[illegible]	7-14-64	103.5	-62.[illegible]	1101
		10-28-64	103.9	-[illegible]	
		11-20-64	102.7	-[illegible]	
		1-18-65	102.1	-61.5	
[illegible]	41.0	7-16-64	103.[illegible]	-62.1	1101
		10-28-64	104.[illegible]	-62.7	5050
		11-20-64	[illegible]	-62.3	1101
		1-18-65	101.9	-60.9	
04S/14W-36H01 S	[illegible]	7-31-64	107.6	-63.6	5061
		9-04-64	110.0	-66.0	
		10-28-64	110.6	-66.6	[illegible]
		1-06-65	106.5	-62.5	[illegible]
		1-31-65	106.5	-62.5	
		2-28-65	106.5	-62.5	
		4-02-65	108.4	-64.4	5050
[illegible]	47.[illegible]	7-31-64	111.1	-64.1	5061
		9-04-64	114.3	-67.3	
		10-28-64	112.4	-65.4	[illegible]
		1-06-65	111.3	-64.3	[illegible]
		1-31-65	111.3	-64.3	
		2-28-65	111.3	-64.3	
		4-02-65	112.3	-65.3	[illegible]
[illegible]	[illegible]	10-28-64	296.7	-[illegible]	[illegible]
		11-[illegible]-64	295.[illegible]	-[illegible]	[illegible]
		4-20-65	295.1	-[illegible]	
[illegible]	[illegible]	10-14-64	47.7	-39.7	1101
		3-10-65	47.7	-[illegible]	
		4-30-65	47.9	-[illegible]	
05S/12W-03F02 S	[illegible]	10-14-64	[illegible]	[illegible]	1101
		3-10-65	[illegible]	[illegible]	
		4-30-65	[illegible]	[illegible]	
[illegible]	[illegible]	10-14-64	[illegible]	-37.0	1101
		3-16-65	[illegible]	-36.0	
		[illegible]	[illegible]	-37.0	
[illegible]	[illegible]	10-29-64	[illegible]	1.5	5050
		12-07-64	3.6	[illegible]	[illegible]
		4-02-65	[illegible]	1.5	5050
		4-21-65	[illegible]	[illegible]	[illegible]
[illegible]	[illegible]	10-14-64	[illegible]	-11.[illegible]	1101
		10-14-64	[illegible]	[illegible]	
		3-11-65	[illegible]	[illegible]	
		4-30-65	30.9	[illegible]	
[illegible]	[illegible]	10-14-64	[illegible]	[illegible]	[illegible]
		10-14-64	[illegible]	[illegible]	
		3-11-65	[illegible]	[illegible]	
		4-30-65	[illegible]	[illegible]	
05S/13W-[illegible]	[illegible]	7-10-64	60.8	-25.1	1101
		11-16-64	61.2	-25.5	
		2-16-65	[illegible]	-25.4	
		[illegible]	[illegible]	-25.6	
[illegible]	[illegible]	[illegible]	[illegible]	[illegible]	[illegible]
		[illegible]	[illegible]	[illegible]	
[illegible]	[illegible]	[illegible]	[illegible]	[illegible]	[illegible]
		[illegible]	[illegible]	[illegible]	
[illegible]	[illegible]	7-17-64	[illegible]	-60.0	1101
		10-30-64	[illegible]	-35.8	5050
		11-04-64	[illegible]	-68.8	1101
		2-17-65	[illegible]	-60.6	
[illegible]	[illegible]	[illegible]	[illegible]	[illegible]	1101
[illegible]	[illegible]	[illegible]	[illegible]	[illegible]	1101
05S/13W-02K02 S	22.7	[illegible]	[illegible]	-34.5	[illegible]
[illegible]	22.7	[illegible]	[illegible]	-48.7	[illegible]
05S/13W-[illegible]	[illegible]	[illegible]	[illegible]	-48.5	1101

State Well Number	G S Elev in Feet	Date	Dist G S to Water Surface in Feet	Water Surface Elev in Feet	Agency Supplying Data
COASTAL PL OF LA CO HYDRO SUBUNIT [illegible] — WEST COAST HYDRO SUBAREA [illegible]					
05S/13W-03C01 S	-11.0	7-17-64	[illegible]	-36.5	1101
		11-18-64	[illegible]	-37.3	
		4-27-65	[illegible]	-38.7	
[illegible]	[illegible]	7-17-64	[illegible]	-58.1	1101
		11-18-64	[illegible]	-74.6	
		4-27-65	[illegible]	-79.6	
[illegible]	[illegible]	7-17-64	[illegible]	-48.6	1101
		11-18-64	[illegible]	-40.1	
		4-27-65	[illegible]	-42.3	
[illegible]	[illegible]	7-17-64	30.3	-38.5	1101
		11-18-64	42.9	-51.1	
		4-27-65	51.6	[illegible]	
[illegible]	[illegible]	7-17-64	[illegible]	-45.7	1101
		11-18-64	[illegible]	-46.2	
		4-26-65	[illegible]	-55.6	
[illegible]	-5.6	[illegible]	[illegible]	[illegible]	5050
[illegible]	-6.0	7-10-64	[illegible]	-32.3	1101
		11-04-64	[illegible]	-34.2	
		4-26-65	[illegible]	-34.4	
05S/13W-03D06 S	[illegible]	7-17-64	[illegible]	[illegible]	1101
		11-18-64	[illegible]	[illegible]	
		4-27-65	[illegible]	[illegible]	
[illegible]	[illegible]	[illegible]	[illegible]	-35.7	1101
		11-04-64	[illegible]	-38.1	
		1-26-65	[illegible]	-29.6	
		4-26-65	[illegible]	-38.7	
[illegible]	[illegible]	7-17-64	[illegible]	-49.6	1101
		11-18-64	[illegible]	-51.4	
		4-27-65	[illegible]	-41.3	
05S/13W-03E01 S	[illegible]	7-17-64	[illegible]	-55.2	1101
		11-18-64	[illegible]	-59.7	
		4-26-65	[illegible]	-36.5	
[illegible]	[illegible]	7-17-64	[illegible]	-35.7	1101
		11-18-64	[illegible]	-38.1	
		12-02-64	[illegible]	-37.5	
		4-27-65	[illegible]	-57.9	
[illegible]	[illegible]	7-17-64	[illegible]	-36.6	1101
		11-18-64	[illegible]	-37.6	
		12-02-64	[illegible]	-38.2	
		4-27-65	[illegible]	-38.8	
05S/13W-03L01 S	[illegible]	[illegible]	[illegible]	[illegible]	5050
		[illegible]	[illegible]	[illegible]	
[illegible]	[illegible]	7-17-64	[illegible]	-30.0	1101
		11-18-64	[illegible]	-29.4	
		12-02-64	[illegible]	-29.5	
		4-23-65	[illegible]	-30.1	
[illegible]	[illegible]	[illegible]	16.5	-30.2	1101
		11-16-64	16.8	-30.5	
		[illegible]	17.1	-30.8	
[illegible]	[illegible]	7-17-64	29.8	-39.8	1101
		[illegible]	17.8	-27.8	
		4-23-65	18.7	-28.7	
[illegible]	-10.0**	[illegible]	[illegible]	[illegible]	1101
		[illegible]	[illegible]	[illegible]	
[illegible]	-10.0**	7-17-64	[illegible]	[illegible]	1101
		11-18-64	[illegible]	[illegible]	
		4-23-65	[illegible]	[illegible]	
[illegible]	[illegible]	7-17-64	[illegible]	[illegible]	1101
		11-18-64	[illegible]	[illegible]	
		4-23-65	[illegible]	-51.4	
[illegible]	[illegible]	7-03-64	[illegible]	-14.6	1101
		10-30-64	[illegible]	-16.2	5050
		11-16-64	[illegible]	-15.8	1101
		1-06-65	[illegible]	-16.2	
		[illegible]	[illegible]	-23.2	
[illegible]	[illegible]	7-03-64	[illegible]	-26.5	[illegible]
		11-16-64	[illegible]	-28.3	
		(CONT.)			

* Estimated measurement ** Approximate [illegible]

+ Pumping measurement A Air gauge measurement

GROUND WATER LEVELS AT WELLS

Well Number	[illegible]	Date	[illegible]	Water Surface Elev. (Feet)	Agency Code
[illegible]					
055/12W-[illegible]	15.7	(CONT.) 1-06-65	[illegible]	[illegible]	[illegible]
		4-15-65	[illegible]	[illegible]	
055/13W-[illegible]	15.4	7-03-64	[illegible]	-26.3	1101
		10-30-64	[illegible]	-22.6	5050
		11-16-64	[illegible]	-27.[illegible]	1101
		1-[illegible]-65	[illegible]	-26.1	
		4-15-65	[illegible]	-26.5	
055/13W-[illegible]	0.6	11-30-64	[illegible]	-7.1	1101
		4-21-65	[illegible]	-6.4	
055/13W-04E01 S	-0.6	7-10-64	[illegible]	-26.5	1101
		11-02-64	[illegible]	-25.[illegible]	5050
		11-04-64	[illegible]	-26.[illegible]	1101
		1-07-65	[illegible]	-25.7	
		4-16-65	[illegible]	-27.4	
055/13W-[illegible] S	-[illegible]	7-10-64	[illegible]	-[illegible]	1101
		11-02-64	[illegible]	-23.5	5050
		11-04-64	[illegible]	-23.0	[illegible]
		1-07-65	[illegible]	-24.3	
		4-16-65	[illegible]	-24.[illegible]	
055/13W-05C01 S	12.8	7-02-64	82.3	-69.5	1101
		11-02-64	[illegible]	-[illegible]	[illegible]
		11-16-64	91.1	-68.3	1101
		1-20-65	[illegible]	-[illegible]	
		4-21-65	81.5	-68.7	
055/13W-05[illegible] S	12.7	7-02-64	31.9	-19.2	1101
		11-02-64	32.4	-19.7	5050
		11-16-64	32.1	-19.4	1101
		1-20-65	32.5	-19.8	
		4-21-65	32.7	-20.0	
055/13W-[illegible] S	15.0	7-03-64	84.7	-69.9	1101
	15.1	11-02-64	83.3	-68.2	5050
	15.0	11-16-64	84.1	-69.1	1101
		1-14-65	81.7	-66.7	
		4-21-65	84.2	-69.2	
055/13W-06R02 S	15.2	7-03-64	30.4	-15.2	1101
		11-02-64	30.4	-15.2	
		11-16-64	30.6	-15.4	
		1-14-65	30.3	-15.1	
		4-21-65	30.4	-15.2	
055/13W-06U01 S	30.0	7-01-64	129.2P	-98.4	5061
		7-06-64	130.0	-99.2	1101
		8-01-64	129.2P	-98.4	5061
		8-05-64	131.0	-100.2	1101
		9-01-64	127.2P	-96.4	5061
		9-02-64	129.0	-98.2	1101
		10-01-64	123.2P	-92.4	5061
		11-01-64	117.2	-86.4	
		12-01-64	108.2	-77.4	
		1-01-65	124.[illegible]	-93.4	
		2-01-65	115.2P	-84.4	
		4-01-65	140.2	-109.4	
		5-01-65	[illegible]	-108.4	5050
		6-01-65	141.2	-110.4	5061
[illegible]	[illegible]	7-09-64	[illegible]	-8.3	1101
		11-06-64	[illegible]	-10.7	
		1-25-65	[illegible]	-18.[illegible]	
[illegible]	[illegible]	7-09-64	[illegible]	-18.1	1101
		11-02-64	23.8	-18.5	5050
		11-06-64	24.4	-19.1	1101
		1-25-65	[illegible]	-16.[illegible]	
		4-15-65	[illegible]	-18.1	
[illegible]	[illegible]	7-16-64	[illegible]	-14.8	1101
		12-02-64	24.7	-16.[illegible]	
[illegible]	[illegible]	7-09-64	[illegible]	-29.5	1101
		11-04-64	[illegible]	-28.6	
		1-28-65	[illegible]	-28.7	
		4-15-65	[illegible]	-28.9	
055/13W-11G02 S	14.1	7-09-64	[illegible]	-44.0	1101
		11-04-64	[illegible]	-43.[illegible]	
		4-15-65	[illegible]	-44.7	
055/13W-11H02 S	21.4	12-02-64	66.8	-45.4	1101

Well Number	[illegible]	Date	[illegible]	Water Surface Elev. (Feet)	Agency Code
[illegible]					
[illegible]	11.6	[illegible]	18.[illegible]	0.5	1101
[illegible]					
[illegible]	[illegible]	11-[illegible]-64	[illegible]		[illegible]
		4-21-65	[illegible]		
01S/15W-25C01 S	225.0	4-23-65	[illegible]	[illegible]	1101
		4-23-65	[illegible]	[illegible]	
[illegible]	193.3**	11-06-64	[illegible]	[illegible]	[illegible]
		4-20-65	[illegible]*	[illegible]	
		4-23-65	[illegible]	[illegible]	
01S/15W-28G01 S	[illegible]	[illegible]	[illegible]	[illegible]	[illegible]
		11-[illegible]-64	[illegible]	[illegible]	
[illegible]	[illegible]**	11-04-64	[illegible]	[illegible]	[illegible]
		4-[illegible]-65	[illegible]	[illegible]	
01S/15W-30M01 S	[illegible]	[illegible]	[illegible]	[illegible]	1101
		4-[illegible]-65	[illegible]	[illegible]	
[illegible]	244.2	11-[illegible]-64	[illegible]	213.[illegible]	1101
		4-[illegible]-65	[illegible]	[illegible]	
01S/15W-32A02 S	240.0**	11-[illegible]-64	[illegible]	212.[illegible]	1101
		4-[illegible]-65	[illegible]*	[illegible]	
[illegible]	265.0**	11-23-64	[illegible]	162.5	1101
		4-27-65	[illegible]	[illegible]	
02S/14W-07N01 S	57.0**	11-[illegible]-64	[illegible]	[illegible]	1101
		4-[illegible]-65	[illegible]	[illegible]	
[illegible]	54.5**	11-[illegible]-64	[illegible]	-11.[illegible]	1101
		4-[illegible]-65	[illegible]	-20.[illegible]	
02S/14W-19C01 S	[illegible]	11-[illegible]-64	[illegible]	-43.[illegible]	1101
		4-21-65	[illegible]	-[illegible]	
02S/14W-19C02 S	48.5	10-28-64	91.2	-42.7	1101
		11-04-64	91.3	-42.8	
		3-26-65	[illegible]	-41.2	
		4-21-65	91.0	-42.5	
[illegible]	[illegible]	7-07-64	[illegible]	[illegible]	1101
		8-04-64	[illegible]	15.3	
		9-01-64	[illegible]	15.3	
		10-05-64	[illegible]	15.2	
		11-02-64	[illegible]	15.2	
		12-01-64	[illegible]	15.2	
		1-04-65	[illegible]	15.2	
		2-01-65	[illegible]	15.2	
		3-01-65	[illegible]	15.2	
		4-07-65	[illegible]	15.2	
		5-03-65	[illegible]	15.3	
		6-01-65	[illegible]	15.3	
02S/15W-08M03 S	104.6**	11-04-64	[illegible]	-651.4	1101
		4-20-65	[illegible]	-661.4	
02S/15W-11C07 S	[illegible]**	7-07-64	143.9	[illegible]	[illegible]
		[illegible]	[illegible]	-45.1	
		[illegible]	[illegible]	-42.6	
		10-05-64	144.0	-45.0	
		11-07-64	141.8	-42.8	
		12-01-64	[illegible]	[illegible]	
		1-04-65	139.9	[illegible]	
		2-01-65	[illegible]	[illegible]	
		3-01-65	141.4	[illegible]	
		4-07-65	[illegible]	-42.3	
		5-03-65	140.9	-41.9	
		6-01-65	142.0	-43.0	
[illegible]	[illegible]**	7-15-64	137.0A	-44.0	1101
		8-15-64	[illegible]	[illegible]	
		9-15-64	137.0A	[illegible]	
		10-15-64	139.0A	-46.0	
		11-15-64	130.0A	-37.0	
		12-15-64	138.0A	-45.0	
		1-15-65	138.0A	-45.0	
		2-15-65	[illegible]	[illegible]	
		3-15-65	136.0A	-43.0	
		4-15-65	[illegible]	-41.0	
		5-15-65	[illegible]	-41.0	

* Questionable measurement ** Approximate [illegible] P Pumping measurement A Approximate measurement

TABLE [illegible]

GROUND WATER LEVELS AT WELLS

State Well Number	G S Elev. in Feet	Date	Dist G S to Water Surface in Feet	Water Surface Elev. in Feet	Agency Supplying Data
L A SAN GABRIEL RIVER HYDRO UNIT U-05.00					
COASTAL PL OF LA CO HYDRO SUBUNIT U-05.A0 SANTA MONICA HYDRO SUBAREA U-05.A3					
02S/15W-11F03 S	91.5**	8-15-64	134.0A	-42.5	1101
		9-07-64	117.0A	-25.5	
		11-02-64	137.0	-45.4	
		11-21-64	135.0A	-43.5	
		12-15-64	134.0A	-42.5	
		1-01-65	133.0A	-41.5	
02S/15W-11F04 S	91.5**	11-05-64	779.6	-688.6	1101
02S/15W-11F05 S	91.5**	7-15-64	136.5A	-45.5	1101
		8-15-64	135.5A	-44.5	
		9-15-64	135.5A	-44.5	
		10-15-64	134.5A	-43.5	
		11-21-64	136.5A	-45.5	
		12-15-64	136.5A	-45.5	
		1-15-65	136.5A	-45.5	
		2-21-65	135.5A	-44.5	
		3-15-65	135.5A	-44.5	
		4-15-65	135.5A	-44.5	
		5-15-65	133.5A	-42.5	
02S/15W-11F08 S	92.5**	7-21-64	137.0A	-44.5	1101
		8-15-64	134.0A	-41.5	
		9-15-64	136.0A	-43.5	
		10-15-64	137.0A	-44.5	
		11-15-64	137.0A	-44.5	
		12-15-64	136.0A	-43.5	
		1-15-65	137.0A	-44.5	
		3-15-65	135.0A	-43.5	
		4-15-65	136.0A	-43.5	
		4-26-65	137.6	-45.1	
		5-15-65	132.0A	-39.5	
02S/15W-11J01 S	54.0**	11-05-64	90.0	-36.0	1101
		4-20-65	89.0	-35.0	
02S/15W-11J03 S	54.0**	7-15-64	86.0A	-32.0	1101
		8-15-64	87.0A	-33.0	
		9-15-64	87.0A	-33.0	
		10-15-64	87.0A	-33.0	
		11-07-64	88.0A	-33.0	
		11-27-64	90.0	-36.0	
		1-15-65	87.0A	-33.0	
		4-15-65	88.0A	-34.0	
		4-20-65	89.7	-35.7	
		5-15-65	88.0A	-34.0	
02S/15W-11J05 S	56.0**	7-15-64	88.0A	-32.0	1101
		8-15-64	88.0A	-32.0	
		9-15-64	88.0A	-32.0	
		10-15-64	88.0A	-32.0	
		11-07-64	88.0	-32.0	
		1-15-65	88.0A	-32.0	
		4-15-65	88.0A	-32.0	
		5-15-65	88.0A	-32.0	
02S/15W-12B04 S	76.0**	11-05-64	75.2	0.8	1101
		4-20-65	121.9*	-45.9	
		4-23-65	74.9	0.1	
02S/15W-12[illegible]	67.0**	10-28-64	71.9	-4.9	5050
		3-30-65	72.0	-5.0	
02S/15W-14[illegible] S	28.7	8-24-64	30.7	-2.0	1101
		10-25-64	30.7	-2.2	5050
		11-02-64	31.7	-3.4	1101
		3-29-65	30.7	-2.4	5050
		4-26-65	30.0	-1.7	1101
02S/15W-15[illegible] S	34.0	7-07-64	30.1	3.9	1101
		8-04-64	30.1	3.9	
		9-01-64	30.1	3.9	
		10-05-64	30.1	3.9	
		11-02-64	30.1	3.9	
		12-01-64	30.1	3.9	
		1-04-65	30.3	3.7	
		2-01-65	30.2	3.8	
		3-01-65	30.2	3.8	
		4-01-65	30.2	3.8	
		5-03-65	29.9	4.1	
		5-26-65	29.8	4.2	
		6-01-65	29.8	4.2	
02S/15W-22A[illegible]	24.0**	11-[illegible]-64	23.8	0.2	5050
		3-30-65	22.9	1.1	
02S/15W-22A[illegible]	15.0**	11-13-64	13.5	1.5	1101
		4-26-65	12.8	2.2	
COASTAL PL OF LA CO HYDRO SUBUNIT U-05.A0 SANTA MONICA HYDRO SUBAREA U-05.A3					
02S/15W-22B08 S	23.0**	11-13-64	23.1	-0.1	1101
		3-30-65	24.0	-1.0	5050
		4-26-65	23.3	-0.3	1101
02S/15W-22B09 S	[illegible]**	11-13-64	21.4	-1.4	1101
		4-26-65	21.0	-1.0	
02S/15W-22E03 S	10.0**	7-16-64	8.7	1.3	1101
		10-25-64	9.6	0.4	5050
		10-26-64	8.3	1.7	1101
		1-25-65	8.7	1.3	
		3-30-65	8.5	1.5	5050
		4-13-65	7.8	2.2	1101
02S/15W-22E04 S	10.0**	7-16-64	7.6	2.4	1101
		10-22-64	8.2	1.8	5050
		10-26-64	8.3	1.7	1101
		3-30-65	8.1	1.9	5050
		4-13-65	7.5	2.5	1101
02S/15W-22E05 S	10.0**	7-16-64	8.4	1.6	1101
		10-22-64	8.4	1.6	5050
		10-26-64	8.5	1.5	1101
		1-25-65	8.4	1.6	
		3-30-65	8.5	1.5	5050
		4-13-65	7.5	2.5	1101
02S/15W-22[illegible] S	10.5**	11-13-64	7.9	2.6	1101
		4-26-65	7.5	3.0	
02S/15W-22H03 S	10.8	7-17-64	13.4	-2.6	1101
	9.0	10-25-64	12.3	-3.3	5050
	10.8	10-26-64	13.0	-2.2	1101
		1-22-65	13.0	-2.2	
	9.0	3-29-65	12.4	-3.4	5050
	10.8	4-13-65	12.0	-1.2	1101
02S/15W-23A02 S	16.7	11-13-64	19.4	-2.7	1101
		4-21-65	18.5	-1.8	
02S/15W-23A03 S	17.4**	11-13-64	19.9	-2.5	1101
		4-21-65	19.0	-1.6	
02S/15W-23C01 S	[illegible]	11-13-64	22.1	-1.5	1101
		4-26-65	21.5	-0.9	
02S/15W-23C03 S	20.0**	10-05-64	23.4	-3.4	1101
		11-13-64	23.0	-3.0	
		4-27-65	22.6	-2.6	
02S/15W-23D07 S	16.5**	11-13-64	29.9	-13.4	1101
		4-26-65	17.0	-0.5	
02S/15W-23D04 S	[illegible]**	11-13-64	17.0	-1.5	1101
		4-21-65	16.3	-0.8	
02S/15W-24[illegible] S	[illegible]	11-13-64	19.3	-4.8	1101
		4-21-65	19.0	-4.5	
02S/15W-24[illegible]	[illegible]**	11-13-64	[illegible]	1.7	1101
		4-26-65	1.5	2.5	
02S/15W-24[illegible]	[illegible]	10-28-64	[illegible]*	-0.2	5050
		11-02-64	[illegible]	[illegible]	1101
		3-30-65	[illegible]	-0.9	5050
		4-26-65	[illegible]	1.1	1101
02S/15W-24[illegible] S	11.7	8-24-64	17.0	-5.3	5050
02S/15W-24[illegible]	[illegible]	10-13-64	14.5	-4.5	5050
		11-13-64	13.1	-3.1	1101
		4-26-65	12.9	-2.9	
02S/15W-24[illegible]	10.5	11-13-64	14.0	-3.4	1101
		4-26-65	13.3	-2.8	
02S/15W-24[illegible]	[illegible]	11-13-64	15.5	-4.[illegible]	1101
		4-26-65	14.0	-3.5	
02S/15W-26[illegible]	[illegible]	11-13-64	147.6	-4.6	5050
		3-30-65	147.5	-4.5	
02S/15W-[illegible]	[illegible]**	7-14-64	0.7	1.5	1101
	[illegible]	10-25-64	2.6	1.4	5050
	2.0**	10-26-64	0.7	1.5	1101
		1-19-65	0.6	1.6	
	[illegible]	3-29-65	2.5	1.4	5050
	[illegible]**	4-13-65	0.5	1.7	1101

(CONT.)

* Dual measurement

** Approximate measurement

* Pumping measurement

A Approximate measurement

TABLE [illegible]

GROUND WATER LEVELS AT WELLS

State Well Number	G.S. Elev. in Feet	Date	Dist. G.S. to Water Surface in Feet	Water Surface Elev. in Feet	Agency Supplying Data
L.A. SAN GABRIEL RIVER HYDRO UNIT [illegible]					
COASTAL PL. OF LA CO. HYDRO SUBUNIT [illegible]					
SANTA MONICA HYDRO SUBAREA				**U-05.A5**	
02S/15W-27L02 S	4.0	10-25-64	3.5	0.5	5050
	3.0**	10-26-64	2.7	0.3	1101
		1-19-65	1.4	1.6	
	4.0	3-29-65	2.7	1.3	5050
	3.0**	4-13-65	1.0	2.0	1101
02S/15W-28J01 S	10.0**	11-16-64	9.0	1.0	1101
		4-26-65	7.7	2.1	
02S/15W-28R01 S	10.0**	7-14-64	-4.0	14.0	1101
		11-16-64	9.1	0.9	
		1-19-65	-2.5	12.5	
02S/15W-28R01 S	5.0	11-16-64	3.8	1.2	1101
		4-26-65	2.8	2.2	
02S/15W-28R02 S	10.1	11-16-64	8.4	1.7	1101
		4-26-65	7.5	2.6	
		4-26-65	7.6	2.5	
HOLLYWOOD HYDRO SUBAREA				**U-05.A4**	
01S/14W-10N01 S	289.0**	7-07-64	25.0	264.0	1101
		8-04-64	23.2	265.8	
		9-01-64	25.8	263.2	
		10-05-64	23.1	265.9	
		11-02-64	22.1	266.9	
		12-01-64	23.1	265.9	
		1-04-65	23.0	266.0	
		2-01-65	22.9	266.1	
		3-01-65	22.9	266.1	
		4-07-65	22.4	266.6	
		5-03-65	21.6	267.4	
		5-28-65	21.7	267.3	
		6-01-65	21.7	267.3	
01S/14W-14E01 S	280.0**	11-06-64	20.6	259.4	1101
		4-20-65	19.6	260.4	
01S/14W-14E02 S	280.0**	11-12-64	23.6	256.4	1101
		4-20-65	21.4	258.6	
01S/14W-17E02 S	188.0	7-09-64	184.0P	4.0	1101
		7-23-64	185.0P	3.0	
		8-06-64	184.0P	4.0	
		8-20-64	186.0P	2.0	
		9-03-64	185.0P	3.0	
		9-17-64	186.0P	2.0	
		10-01-64	184.0P	4.0	
		10-15-64	182.0P	6.0	
		10-29-64	183.0P	5.0	
		11-12-64	182.0P	6.0	
		11-28-64	182.0P	6.0	
		12-10-64	183.0P	5.0	
		12-10-64	170.0*	18.0	
		1-07-65	181.0P	7.0	
		1-07-65	172.0A	16.0	
		1-21-65	181.0P	7.0	
		1-21-65	172.0A	16.0	
		2-04-65	171.0P	17.0	
		2-04-65	155.0A	33.0	
		2-17-65	176.0P	12.0	
		2-17-65	156.0A	32.0	
		3-04-65	175.0P	13.0	
		3-04-65	156.0A	32.0	
		3-18-65	177.0P	11.0	
		3-18-65	157.0A	31.0	
		4-01-65	158.0A	30.0	
		4-15-65	160.0A	28.0	
01S/14W-17E03 S	188.0**	7-09-64	284.5P	-96.5	1101
		7-23-64	285.5P	-97.5	
		8-06-64	290.5P	-102.5	
		8-20-64	289.5P	-101.5	
		9-03-64	281.5P	-93.5	
		9-17-64	270.5P	-82.5	
		10-01-64	280.5P	-92.5	
		10-15-64	285.5P	-97.5	
		10-29-64	280.5P	-92.5	
		11-12-64	281.5P	-93.5	
		11-28-64	275.5P	-87.5	
		12-10-64	277.5P	-89.5	
		12-10-64	185.5P*	2.5	
		1-07-65	276.5P	-88.5	
		1-07-65	186.5P*	1.5	
		1-21-65	277.5P	-89.5	
		(CONT.)			
COASTAL PL. OF LA CO. HYDRO SUBUNIT [illegible]					
HOLLYWOOD HYDRO SUBAREA				**U-05.A4**	
		(CONT.)			
01S/14W-17E03 S	188.0**	1-21-65	187.5A	0.5	1101
		2-04-65	261.5P	-73.5	
		2-04-65	162.5A	25.5	
		2-17-65	262.5P	-74.5	
		2-17-65	162.5A	25.5	
		3-04-65	261.5P	-73.5	
		3-04-65	163.5A	24.5	
		3-18-65	264.5P	-76.5	
		3-18-65	163.5A	24.5	
		4-01-65	164.5A	23.5	
		4-15-65	165.5A	22.5	
01S/14W-18H02 S	190.0**	7-09-64	247.0P	-57.0	1101
		7-29-64	250.0P	-60.0	
		8-06-64	255.0P	-65.0	
		8-20-64	254.0P	-64.0	
		9-03-64	250.0P	-60.0	
		9-17-64	235.0P	-45.0	
		10-01-64	240.0P	-50.0	
		10-15-64	237.0P	-47.0	
		10-29-64	235.0P	-45.0	
		11-12-64	237.0P	-47.0	
		11-28-64	233.0P	-43.0	
		12-10-64	235.0P	-45.0	
		12-10-64	192.0*	-2.0	
		1-07-65	189.0A	1.0	
		1-21-65	187.0A	3.0	
		3-04-65	151.0A	39.0	
		4-01-65	155.0A	35.0	
		4-22-65	164.0A	26.0	
01S/14W-18J01 S	177.0**	11-06-64	114.6	62.4	1101
		4-21-65	113.6	63.4	
01S/14W-18J02 S	178.0**	12-10-64	128.5A	49.5	1101
		1-21-65	128.5A	49.5	
		2-04-65	128.5A	49.5	
		3-04-65	126.5A	51.5	
		4-15-65	123.5A	54.5	
01S/14W-18J04 S	182.5**	12-10-64	117.5A	65.0	1101
		1-07-65	117.5A	65.0	
		1-21-65	117.5A	65.0	
		2-04-65	118.5A	64.0	
		3-04-65	119.5A	63.0	
		4-15-65	119.5A	63.0	
01S/14W-18K01 S	190.0**	12-10-64	152.0A	38.0	1101
		1-07-65	152.0A	38.0	
		1-21-65	153.0A	37.0	
		2-04-65	153.0A	37.0	
		3-04-65	150.0A	40.0	
		4-15-65	147.0A	43.0	
01S/14W-19D04 S	235.0**	12-10-64	144.0A	91.0	1101
		1-07-65	144.0A	91.0	
		1-21-65	144.0A	91.0	
		2-04-65	143.0A	92.0	
		3-04-65	136.0A	99.0	
		3-18-65	148.0A	87.0	
		4-15-65	146.0A	89.0	
01S/14W-19D05 S	230.0**	1-07-65	152.0A	78.0	1101
		1-21-65	152.0A	78.0	
		2-04-65	153.0A	77.0	
		3-04-65	144.0A	86.0	
		3-18-65	146.0A	84.0	
		4-15-65	143.0A	87.0	
01S/15W-12N02 S	465.0**	1-07-65	67.0A	398.0	1101
		1-21-65	67.0A	398.0	
		2-04-65	68.0A	397.0	
		2-17-65	67.0A	398.0	
		3-04-65	67.0A	398.0	
		3-18-65	68.0A	397.0	
		4-15-65	68.0A	397.0	
CENTRAL HYDRO SUBAREA				**U-05.A5**	
01S/12W-06H01 S	567.0	7-06-64	27.6	541.6	1101
		8-03-64	27.8	541.4	
		9-01-64	27.6	541.6	
		10-05-64	27.7	541.5	
		11-02-64	[illegible]	541.7	
		12-01-64	27.6	541.6	
		(CONT.)			

* Questionable measurement ** Approximate ground elevation P Pumping measurement A Air line measurement

GROUND WATER LEVELS AT WELLS

State Well Number	G.S Elev. in Feet	Date	Dist G.S to Water Surface in Feet	Water Surface Elev. in Feet	Agency Supplying Data
L.A. SAN GABRIEL RIVER HYDRO UNIT U-05.00					
COASTAL PL OF LA CO HYDRO SUBUNIT U-05.A0 CENTRAL HYDRO SUBAREA U-05.A5					
		(CONT.)			
01S/12W-24H01 S	669.2	1-05-65	27.4	641.8	1101
		2-01-65	27.5	641.7	
		3-02-65	27.5	641.7	
		4-06-65	27.4	641.8	
		5-05-65	27.7	641.3	
		6-01-65	26.7	642.3	
01S/12W-33P02 S	255.5	7-31-64	310.0	-54.5	1101
		8-31-64	311.0	-55.5	
		10-31-64	312.0	-56.5	
		12-31-64	310.0	-54.5	
		2-28-65	310.0	-54.5	
		3-31-65	307.0	-51.5	
		4-30-65	304.0	-48.5	
		5-31-65	303.0	-47.5	
01S/12W-34C05 S	360.0**	12-30-64	663.6	-303.6	1101
		1-01-65	663.6	-303.6	
		2-01-65	663.6	-303.6	
		3-01-65	663.6	-303.6	
		4-01-65	663.6	-303.6	
		5-01-65	663.6	-303.6	
01S/13W-12K01 S	180.0**	11-06-64	238.8	-58.8	1101
		5-03-65	221.5	-41.5	
01S/13W-14E03 S	366.6	7-17-64	40.3	326.3	1200
		8-19-64	40.3	326.3	
		9-25-64	40.3	326.3	
		10-21-64	40.4	326.2	
		12-02-64	41.0	325.6	
		12-31-64	40.6	326.0	
		1-27-65	40.8	325.8	
		2-24-65	40.8	325.8	
		3-26-65	40.9	325.7	
		4-28-65	40.3	326.3	
		5-26-65	40.0	326.6	
		6-23-65	40.7	325.9	
01S/13W-15H01 S	3[illegible].3	7-17-64	53.0	299.3	1200
		8-19-64	53.0	299.3	
		9-25-64	52.7	299.6	
		10-21-64	53.0	299.3	
		12-02-64	53.0	299.3	
		12-31-64	53.0	299.3	
		1-27-65	53.1	299.2	
		2-24-65	53.1	299.2	
		3-26-65	53.1	299.2	
		4-28-65	52.8	299.5	
		5-26-65	52.4	299.9	
		6-23-65	52.3	300.0	
01S/13W-15H02 S	3[illegible].2	7-17-64	31.9	288.1	1200
		8-19-64	31.9	288.1	
		9-25-64	31.9	288.1	
		10-21-64	31.9	288.1	
		12-02-64	31.8	288.2	
		12-31-64	31.8	288.2	
		1-27-65	31.8	288.2	
		2-24-65	31.7	288.3	
		3-26-65	31.8	288.2	
		4-28-65	31.7	288.3	
		5-26-65	31.6	288.4	
		6-23-65	31.5	288.5	
01S/13W-15H03 S	3[illegible].4	7-17-64	35.2	292.2	1200
		8-19-64	35.2	292.2	
		9-25-64	35.2	292.2	
		10-21-64	35.2	292.2	
		12-02-64	35.2	292.2	
		12-31-64	35.2	292.2	
		1-27-65	35.2	292.2	
		2-24-65	35.4	292.0	
		3-26-65	35.3	292.1	
		4-28-65	35.0	292.4	
		5-26-65	35.0	292.4	
		6-23-65	34.9	292.5	
01S/13W-22R01 S	296.[illegible]	7-[illegible]-64	35.[illegible]	261.0	1101
		9-04-64	35.5	260.8	
		10-06-64	35.4	260.9	
		12-01-64	35.3	261.0	
		2-02-65	35.0	261.3	
		3-02-65	34.9	261.4	
		4-06-65	34.5	261.8	
		5-10-65	33.8	262.5	
		6-01-65	34.4	261.9	
01S/13W-23N01 S	301.0**	11-06-64	21.2	279.8	1101
		5-10-65	21.7	279.3	
01S/13W-27G01 S	282.5	11-06-64	31.9	250.6	1200
01S/13W-27Q02 S	268.0**	11-06-64	53.7	214.3	1101
		5-05-65	53.4	214.6	
01S/13W-32F01 S	233.0**	11-09-64	148.0	85.0	1101
		5-05-65	148.2	84.8	
01S/13W-32J01 S	242.3**	5-05-65	63.7	178.6	1101
01S/13W-33A 1 S	250.0**	11-06-64	101.7	148.3	1101
		5-05-65	102.6	147.4	
01S/13W-35F01 S	523.4	7-17-64	6.9	516.5	1200
		8-19-64	6.2	517.2	
		9-23-64	6.8	516.6	
		10-21-64	6.3	517.1	
		12-02-64	5.8	517.6	
		12-31-64	6.3	517.1	
		1-27-65	6.4	517.0	
		2-19-65	6.8	516.6	
		3-26-65	6.3	517.1	
01S/14W-19J04 S	159.0**	12-10-64	186.5	-27.5	1101
		1-07-65	243.5P	-84.5	
		1-07-65	184.5A	-25.5	
		1-21-65	185.5A	-26.5	
		1-21-65	260.5P	-101.5	
		2-04-65	161.5A	-2.5	
		2-04-65	248.5P	-89.5	
		3-04-65	125.5A	33.5	
		3-17-65	245.5P	-86.5	
		3-17-65	155.5A	3.5	
		3-18-65	244.5P	-85.5	
		3-18-65	165.5A	-6.5	
		4-15-65	160.5A	-1.5	
01S/14W-19R05 S	152.0**	7-09-64	257.0P	-105.0	1101
		1-07-65	118.0A	34.0	
		1-21-65	118.0A	34.0	
		2-04-65	119.0A	33.0	
		2-17-65	121.0A	31.0	
		3-04-65	126.0A	26.0	
		3-18-65	161.0A	-9.0	
		4-15-65	161.0A	-9.0	
01S/14W-20M02 S	145.0**	11-06-64	151.2	-6.2	1101
		4-21-65	150.2	-5.2	
01S/14W-29B02 S	129.7**	7-07-64	158.9	-29.2	1101
		8-04-64	157.8	-28.1	
		9-01-64	157.0	-27.3	
		10-05-64	155.9	-26.2	
		11-02-64	156.3	-26.6	
		12-01-64	157.4	-27.7	
		1-04-65	151.8	-22.1	
		2-01-65	155.9	-26.2	
		3-01-65	153.0	-23.3	
		4-07-65	156.6	-26.9	
		5-03-65	157.2	-27.5	
		6-01-65	156.4	-26.7	
01S/14W-29[illegible] S	127.0**	1-07-65	156.5A	-29.5	1101
		1-21-65	158.5A	-31.5	
		2-04-65	190.5P	-63.5	
		2-04-65	163.5A	-36.5	
		2-17-65	194.5P	-67.5	
		2-17-65	159.5A	-32.5	
		3-04-65	149.5A	-22.5	
		3-18-65	174.5P	-47.5	
		3-18-65	144.5A	-17.5	
		4-15-65	142.5A	-15.5	
01S/14W-32M06 S	90.0**	7-09-64	215.0P	-125.0	1101
		7-23-64	216.0P	-126.0	
		8-06-64	217.0P	-127.0	
		8-20-64	217.0P	-127.0	
		9-03-64	218.0P	-128.0	
		9-17-64	218.0P	-128.0	
		10-01-64	218.0P	-128.0	
		10-15-64	218.0P	-128.0	
		10-29-64	217.0P	-127.0	
		11-12-64	218.0P	-128.0	
		11-28-64	217.0P	-127.0	
		12-10-64	221.0P	-131.0	
		(CONT.)			

* Approximate measurement

** Approximate ground surface elevation

P Pumping measurement

A Air gauge measurement

TABLE [illegible]

GROUND WATER LEVELS AT WELLS

State Well Number	[illegible] Elev. Feet	Date	[illegible] Water Surface Elev. Feet	Water Surface Elev. Feet	Agency Reporting Data
[illegible] L A SAN JACINTO RIVER HYDRO UNIT [illegible]					
COASTAL PL OF LA CO HYDRO SUBUNIT [illegible] CENTRAL HYDRO SUBAREA [illegible]					
		(CONT.)			
015/14W-32M06 S	90.0**	12-10-64	186.0A	-96.0	1101
		1-07-65	225.0P	-135.0	
		1-07-65	188.0A	-98.0	
		1-21-65	226.0P	-136.0	
		1-21-65	189.0A	-99.0	
		2-04-65	226.0P	-136.0	
		2-04-65	189.0A	-99.0	
		2-17-65	225.0P	-135.0	
		2-17-65	187.0A	-97.0	
		3-04-65	217.0P	-127.0	
		3-04-65	186.0A	-96.0	
		3-18-65	224.0P	-134.0	
		3-18-65	188.0A	-98.0	
		4-15-65	189.0A	-99.0	
015/14W-33G01 S	151.2	11-05-64	27.6	123.6	1101
		4-21-65	22.3	128.9	
015/14W-33H01 S	48.6	11-03-64	77.7	26.9	1101
		4-21-65	76.9	27.7	
015/14W-33K02 S	91.0**	7-09-64	133.0P	-42.0	1101
		7-23-64	133.0P	-42.0	
		8-06-64	133.0P	-42.0	
		8-20-64	136.0P	-45.0	
		9-03-64	135.0P	-44.0	
		9-17-64	134.0P	-43.0	
		10-01-64	133.0P	-42.0	
		10-15-64	134.0P	-43.0	
		10-29-64	134.0P	-43.0	
		11-12-64	132.0P	-41.0	
		11-28-64	130.0P	-39.0	
		12-10-64	129.0P	-38.0	
		12-10-64	62.0A	29.0	
		1-07-65	131.0P	-40.0	
		1-07-65	64.0A	27.0	
		1-21-65	134.0P	-43.0	
		1-21-65	69.0A	22.0	
		2-04-65	134.0P	-43.0	
		2-04-65	69.0A	22.0	
		2-17-65	135.0P	-44.0	
		2-17-65	69.0A	22.0	
		3-04-65	134.0P	-43.0	
		3-04-65	69.0A	22.0	
		3-18-65	70.0A	21.0	
		4-15-65	70.0A	21.0	
015/14W-32L01 S	91.5**	7-07-64	38.1	53.4	1101
		8-04-64	38.3	53.2	
		9-01-64	38.5	53.0	
		10-05-64	38.7	52.8	
		11-02-64	35.0	56.5	
		12-01-64	38.9	52.6	
		1-04-65	39.1	52.4	
		2-01-65	40.2	51.3	
		3-01-65	39.0	52.5	
		4-07-65	39.5	52.0	
		5-06-65	39.6	52.3	
		6-01-65	39.1	52.4	
015/14W-32M06 S	88.0**	7-09-64	237.4P	-149.4	1101
		7-23-64	236.4P	-148.4	
		8-06-64	234.4P	-146.4	
		8-20-64	230.4P	-142.4	
		9-17-64	225.4P	-137.4	
		10-01-64	229.4P	-141.4	
		10-15-64	234.4P	-146.4	
		10-29-64	232.4P	-144.4	
		11-12-64	233.4P	-145.4	
		11-28-64	227.4P	-139.4	
		12-10-64	226.4P	-138.4	
		12-10-64	177.4A	-89.4	
		1-07-65	234.4P	-146.4	
		1-07-65	180.4A	-92.4	
		1-21-65	235.4P	-147.4	
		1-21-65	186.4A	-98.4	
		2-04-65	235.4P	-147.4	
		2-04-65	189.4A	-101.4	
		2-17-65	232.4P	-144.4	
		2-17-65	182.4A	-94.4	
		3-04-65	227.4P	-139.4	
		3-04-65	177.4A	-89.4	
		3-18-65	237.4P	-149.4	
		3-18-65	182.4A	-94.4	
		4-15-65	177.4P	-89.4	
015/15W-33C01 S	225.0**	7-11-64	FLOW		1101
		(CONT.)			

State Well Number	[illegible] Elev. Feet	Date	[illegible] Water Surface Elev. Feet	Water Surface Elev. Feet	Agency Reporting Data
COASTAL PL OF LA CO [illegible] CENTRAL HYDRO SUBAREA [illegible]					
		(CONT.)			
015/15W-33[illegible] S	225.0**	4-[illegible]-65	FLOW		[illegible]
025/11W-06F01 S	205.0	8-06-64	12.4	192.6	1101
		9-28-64	12.7*	192.3	
		9-28-64	15.9	189.1	
		9-28-64	15.7	189.3	
		9-29-64	15.6	189.4	
		10-05-64	16.5	[illegible]	
		10-15-64	16.5	188.5	
		10-16-64	14.0	191.0	
		10-27-64	12.3	[illegible]	
		12-08-64	11.5	193.5	
		1-25-65	10.5	194.5	
		2-25-65	11.1	[illegible]	
		3-10-65	[illegible]	[illegible]	
		4-19-65	[illegible]	[illegible]	
		6-08-65	12.6	[illegible]	
025/11W-06[illegible] S	207.0**	7-27-64	[illegible]	193.0	1101
		8-24-64	25.6*	181.4	
		9-28-64	16.1	190.9	
		10-26-64	16.2	190.8	
		11-23-64	15.4	[illegible]	
		12-28-64	14.1	[illegible]	
		1-25-65	[illegible]	[illegible]	
		2-22-65	13.4	[illegible]	
		3-22-65	12.4	[illegible]	
		4-26-65	12.6	[illegible]	
		5-24-65	12.0	[illegible]	
		6-28-65	11.9	[illegible]	
025/11W-06K01 S	196.0	7-27-64	8.7	187.3	1101
		9-28-64	DRY		
		10-26-64	17.1	178.9	
		11-24-64	9.4	186.6	
		12-29-64	8.0	188.0	
		1-25-65	7.1	188.9	
		2-08-65	8.1	187.9	
		2-23-65	8.5	187.5	
		3-08-65	7.1	188.9	
		3-22-65	7.6	188.4	
		4-[illegible]-65	6.8	[illegible]	
		4-26-65	7.0	189.	
		5-10-65	7.4	188.6	
		5-24-65	7.3	188.7	
		6-07-65	7.5	188.5	
		6-28-65	8.3	187.7	
025/11W-06Q01 S	195.1	7-22-64	20.3	174.8	1101
		8-24-64	[illegible]	170.2	
		9-28-64	28.6	166.5	
		10-26-64	28.7	166.4	
		11-24-64	19.1	176.0	
		12-29-64	15.6	179.5	
		1-25-65	14.3	180.8	
		2-23-65	14.4	180.7	
		3-22-65	13.1	182.0	
		4-26-65	11.2	183.9	
		5-24-65	11.9	183.2	
		6-28-65	13.5	181.6	
025/11W-06R02 S	200.5	7-27-64	22.9	177.6	1101
		8-24-64	24.8	175.7	
		9-28-64	27.8	172.7	
		10-26-64	24.2	[illegible]	
		11-24-64	21.7	[illegible]	
		12-29-64	17.9	[illegible]	
		1-25-65	16.5	[illegible]	
		2-23-65	17.3	[illegible]	
		3-22-65	16.6	[illegible]	
		4-26-65	15.2	[illegible]	
		5-24-65	15.4	[illegible]	
		6-28-65	16.5	[illegible]	
025/11W-[illegible]	196.0**	7-27-64	30.3	[illegible]	1101
		8-24-64	34.0	162.0	
		9-28-64	37.0	159.	
		10-26-64	37.1	158.	
		11-23-64	30.1	165.	
		12-28-64	[illegible]	[illegible]	
		1-25-65	24.6	[illegible]	
		2-22-65	24.1	[illegible]	
		3-22-65	23.0	173.0	
		4-26-65	21.5	174.5	
		5-24-65	21.5	174.5	
		6-28-65	22.6	173.4	

* Questionable measurement ** Approximate ground surface elevation P Pumping measurement A Air measurement

TABLE C-2

GROUND WATER LEVELS AT WELLS

L A SAN GABRIEL RIVER HYDRO UNIT U-05.00

COASTAL PL OF LA CO HYDRO SUBUNIT U-05.A0
CENTRAL HYDRO SUBAREA U-05.A5

State Well Number	G.S. Elev. in Feet	Date	Dist G.S. to Water Surface in Feet	Water Surface Elev. in Feet	Agency Supplying Data
02S/11W-07B03 S	197.5**	7-23-64	23.0	174.5	1101
		8-21-64	27.0	170.5	
		9-23-64	27.0	170.5	
		10-15-64	30.0	167.5	
		11-18-64	24.0	173.5	
		12-17-64	24.0	173.5	
		1-14-65	21.0	176.5	
		2-25-65	19.0	178.5	
		3-18-65	16.0	181.5	
		4-15-65	15.0	182.5	
02S/11W-07B05 S	198.0**	7-23-64	27.0	171.0	1101
		8-21-64	31.0	167.0	
		9-23-64	34.0	164.0	
		10-15-64	34.0	164.0	
		11-18-64	29.0	169.0	
		12-17-64	27.0	171.0	
		1-14-65	26.0	172.0	
		2-25-65	25.0	173.0	
		3-18-65	22.0	176.0	
		4-15-65	23.0	175.0	
		5-18-65	22.0	176.0	
02S/11W-07C04 S	188.8	12-29-64	5.6	183.2	1101
		1-25-65	9.9	178.9	
		2-23-65	11.0	177.8	
		3-22-65	8.1	180.7	
		4-26-65	7.4	181.4	
		5-24-65	7.1	181.7	
		6-28-65	10.4	178.4	
02S/11W-07D02 S	193.0**	7-27-64	32.6	160.4	1101
		8-24-64	36.5	156.5	
		9-28-64	33.7	159.3	
		10-26-64	40.4*	152.6	
		11-24-64	32.2	160.8	
		12-29-64	28.7	164.3	
		1-25-65	24.5	168.5	
		2-23-65	24.2	168.8	
		3-22-65	21.7	171.3	
		4-26-65	19.9	173.1	
		5-24-65	19.3	173.7	
		6-28-65	21.2	171.8	
02S/11W-07D04 S	187.6	7-28-64	21.2	166.4	1101
		8-24-64	27.6	160.0	
		9-28-64	31.6*	156.0	
		10-26-64	31.7*	155.9	
		11-23-64	13.6	174.0	
		12-29-64	12.0	175.6	
		1-25-65	9.4	178.2	
		2-23-65	11.8	175.8	
		3-22-65	7.4	180.2	
		4-26-65	6.9	180.7	
		5-24-65	6.4	181.2	
		6-28-65	10.6	177.0	
02S/11W-07D06 S	193.0**	9-28-64	33.8	159.2	1101
		11-24-64	31.1	161.9	
		12-29-64	27.1	165.9	
		1-25-65	23.8	169.2	
		2-23-65	23.6	169.4	
02S/11W-07D07 S	186.0	7-28-64	19.7	166.3	1101
		8-24-64	26.5	159.5	
		9-28-64	28.7	157.3	
		10-26-64	28.9*	157.1	
		11-23-64	13.3	172.7	
		12-29-64	11.4	174.6	
		1-25-65	8.3	177.7	
		2-23-65	10.9	175.1	
		3-22-65	6.1	179.9	
		4-26-65	5.6	180.4	
		5-24-65	5.0	181.0	
		6-28-65	9.6	176.4	
02S/11W-07D08 S	191.1	7-27-64	20.0	171.1	1101
		7-28-64	17.6	173.5	
		8-24-64	28.9*	162.8	
		8-24-64	25.0*	166.1	
		9-28-64	31.9*	159.3	
		9-28-64	28.5*	162.6	
		10-26-64	32.1*	159.0	
		10-26-64	28.7*	162.4	
		11-23-64	16.0	175.1	
		11-24-64	14.3	176.8	
		12-29-64	14.1	177.0	
		1-25-65	12.0	179.1	
		2-23-65	13.6	177.5	
		3-22-65	10.3	180.8	
		4-26-65	9.7	181.4	
		5-24-65	9.2	181.9	
		6-28-65	13.3	177.8	
02S/11W-07H01 S	193.1	7-13-64	23.2	169.9	1101
		7-27-64	25.0	168.1	
		8-10-64	24.7	168.4	
		8-24-64	23.2	169.9	
		9-14-64	25.2	167.9	
		9-28-64	26.5	166.6	
		10-26-64	26.2	166.9	
		11-24-64	20.7	172.4	
		12-29-64	18.5	174.6	
		1-25-65	16.6	176.5	
		2-08-65	16.8	176.3	
		2-23-65	15.6	177.5	
		3-08-65	15.2	177.9	
		3-22-65	14.8	178.3	
		4-07-65	14.3	178.8	
		4-26-65	13.4	179.7	
		5-10-65	13.1	180.0	
		5-24-65	12.7	180.4	
		6-07-65	13.0	180.1	
		6-21-65	13.2	179.9	
		6-28-65	13.1	180.0	
02S/11W-07J01 S	187.0	7-06-64	11.5	175.5	1101
		7-27-64	18.5*	168.5	
		8-03-64	15.5	171.5	
		8-31-64	18.5	168.5	
		9-14-64	17.5	169.5	
		9-28-64	18.5	168.5	
		10-12-64	15.5	171.5	
		11-02-64	11.5	175.5	
		12-07-64	10.5	176.5	
		12-28-64	11.5	175.5	
		1-25-65	9.5A	177.5	
		2-22-65	8.5A	178.5	
		3-22-65	8.5A	178.5	
		4-19-65	8.5A	178.5	
		5-10-65	5.5A	181.5	
02S/11W-07M04 S	186.0**	7-01-64	36.9	149.1	1101
		8-03-64	43.0	143.0	
		8-17-64	43.5	142.5	
		9-30-64	47.9	138.1	
		12-29-64	38.4	147.6	
		1-22-65	32.7A	153.3	
		2-19-65	30.3A	155.7	
		3-18-65	28.3A	157.7	
		4-07-65	26.3A	159.7	
		4-23-65	25.5A	160.5	
02S/11W-07P01 S	184.5	7-27-64	DRY		1101
		8-24-64	DRY		
		9-28-64	DRY		
		10-26-64	DRY		
		11-24-64	DRY		
		12-29-64	DRY		
		1-25-65	24.9	159.6	
		2-23-65	28.0	156.5	
		3-22-65	26.1	158.4	
		4-26-65	23.4	161.1	
		5-24-65	22.5	162.0	
		6-21-65	22.3	162.2	
		6-28-65	22.5	162.0	
02S/11W-07Q02 S	185.0**	7-27-64	36.8	148.2	1101
		8-24-64	39.0	146.0	
		9-28-64	42.3	142.7	
		10-26-64	41.9	143.1	
		11-23-64	38.0	147.0	
		12-28-64	32.8	152.2	
		1-25-65	31.9	153.1	
		2-22-65	26.6	158.4	
		3-22-65	24.7	160.3	
		4-26-65	22.1	162.9	
		5-24-65	21.3	163.7	
		6-28-65	21.7	163.3	
02S/11W-07Q03 S	183.5**	7-27-64	29.2	154.3	1101
		8-24-64	25.5	158.0	
		9-28-64	28.3	155.2	
		10-26-64	21.5	162.0	
		11-24-64	21.8	161.7	
		12-29-64	20.4	163.1	

(CONT.)

* Pumping measurement

** Approximate ground surface elevation

A Air gauge measurement

TABLE C-2

GROUND WATER LEVELS AT WELLS

State Well Number	G.S. Elev. in Feet	Date	Dist. G.S. to Water Surface in Feet	Water Surface Elev. in Feet	Agency Supplying Data
L. A. SAN GABRIEL RIVER HYDRO UNIT [illegible]					
COASTAL PL. OF LA CO. HYDRO SUBUNIT U-05.A0 CENTRAL HYDRO SUBAREA U-05.A5					
		(CONT.)			
02S/11W-[illegible]7B01 S	183.5**	1-25-65	18.1	165.4	1101
		2-23-65	16.5	167.0	
		3-22-65	15.4	168.1	
		4-26-65	14.2	169.3	
		5-24-65	12.7	170.8	
		6-21-65	13.4	170.1	
		6-28-65	13.3	170.2	
02S/11W-18N01 S	202.0**	7-27-64	40.2	161.8	1101
		8-24-64	36.6	165.4	
		9-28-64	40.0	162.0	
		10-26-64	34.3	167.7	
		11-23-64	36.5	165.5	
		12-28-64	31.8	170.2	
		1-25-65	30.7	171.3	
		2-22-65	29.3	172.7	
		3-22-65	28.5	173.5	
		4-26-65	26.9	175.1	
		5-24-65	26.0	176.0	
		6-28-65	26.4	175.6	
02S/11W-18B02 S	185.0**	7-27-64	41.3	143.7	1101
		8-24-64	39.3	145.7	
		9-28-64	43.0	142.0	
		10-26-64	37.4	147.6	
		11-23-64	36.0	149.0	
		12-28-64	31.9	153.1	
		1-25-65	30.6	154.4	
		2-22-65	26.6	158.4	
		3-22-65	25.1	159.9	
		4-26-65	24.0	161.0	
		5-24-65	23.5	161.5	
		6-28-65	21.4	163.6	
02S/11W-18B05 S	178.0	7-01-64	37.0	141.0	1101
		8-17-64	47.0	131.0	
		9-30-64	51.2	126.8	
		10-08-64	51.0	127.0	
		12-29-64	38.9	139.1	
		1-22-65	33.2A	144.8	
		2-19-65	31.4A	146.6	
		3-18-65	28.4A	149.6	
		4-07-65	26.3A	151.7	
		4-23-65	25.8A	152.2	
02S/11W-18C03 S	180.5**	7-10-64	46.5	134.0	1101
		8-17-64	54.7	126.8	
		9-30-64	57.6	122.9	
		12-29-64	44.6	135.9	
		1-22-65	40.3A	140.2	
		2-19-65	37.7A	142.8	
		3-17-65	35.0A	145.5	
		4-07-65	32.4A	148.1	
		4-23-65	32.1A	148.4	
02S/11W-18H01 S	211.5**	7-27-64	67.6	143.9	1101
		8-25-64	70.0	141.5	
		9-28-64	72.8	138.7	
		10-26-64	71.0	140.5	
		11-23-64	67.7	143.8	
		12-29-64	65.9	145.6	
		1-25-65	61.0	150.5	
		2-23-65	61.6	149.9	
		3-22-65	61.7	149.8	
		4-26-65	[illegible]	154.3	
		5-24-65	[illegible]	160.4	
		6-28-65	[illegible]	151.5	
02S/11W-18K[illegible] S	17[illegible].**	7-27-64	[illegible]	117.6	1101
		8-25-64	[illegible]	111.3	
		9-28-64	[illegible]	107.6	
		10-26-64	63.4	112.6	
		11-23-64	67.3	120.3	
		12-29-64	52.9	125.1	
		1-25-65	44.3	133.7	
		2-23-65	[illegible]	134.5	
		3-22-65	39.7	138.3	
		4-26-65	39.6	138.4	
		5-24-65	[illegible]	14[illegible]	
		6-28-65	38.2	139.8	
02S/11W-18K01 S	17[illegible].0	7-06-64	[illegible]	113.7	1101
		7-28-64	[illegible]	108.7	
		8-01-64	[illegible]	108.7	
		8-31-64	[illegible]	107.7	
		9-14-64	[illegible]	107.7	
		9-28-64	[illegible]	103.7	
		(CONT.)			

* Steel tape measurement. ** Approximate [illegible]

State Well Number	G.S. Elev. in Feet	Date	Dist. G.S. to Water Surface in Feet	Water Surface Elev. in Feet	Agency Supplying Data
COASTAL PL. OF LA CO. HYDRO SUBUNIT U-05.A0 CENTRAL HYDRO SUBAREA U-05.A5					
		(CONT.)			
02S/11W-18K03 S	173.0	10-12-64	69.3	103.7	1101
		11-02-64	65.3	107.7	
		12-07-64	57.3	115.7	
		12-21-64	51.3	121.7	
		12-28-64	58.3	114.7	
		1-25-65	49.3A	123.7	
		2-22-65	42.3A	130.7	
		3-15-65	50.3A	122.7	
		4-12-65	51.3A	121.7	
		5-17-65	56.3A	116.7	
02S/11W-18L08 S	173.6	7-07-64	51.4	122.2	1101
		7-13-64	54.8	118.8	
		7-27-64	55.8	117.8	
		8-06-64	56.1	117.5	
		9-17-64	64.4	109.2	
		9-22-64	63.8	109.8	
		10-05-64	66.4	107.2	
		10-26-64	63.3	110.3	
		11-06-64	62.5	111.1	
		12-07-64	52.2	121.4	
		12-07-64	52.4	121.2	
		1-25-65	44.5	129.1	
		2-23-65	38.0	135.6	
		2-23-65	38.6	135.0	
		3-22-65	37.4	136.2	
		4-26-65	34.6	139.0	
		5-03-65	34.1	139.5	
		5-24-65	33.5	140.1	
		6-28-65	34.7	138.9	
02S/11W-18M03 S	177.0**	7-27-64	57.3	119.7	1101
		8-25-64	63.2	113.8	
		9-29-64	69.8	107.2	
		10-26-64	71.1	105.9	
		11-23-64	68.2	108.8	
		12-29-64	52.8	124.2	
		1-25-65	43.8	133.2	
		2-23-65	40.2	136.8	
		3-22-65	35.7	141.3	
		4-26-65	34.6	142.4	
		5-24-65	33.6	143.4	
		6-28-65	33.5	143.5	
02S/11W-18Q01 S	175.0**	7-23-64	60.5	114.5	1101
		8-21-64	65.5	109.5	
		9-23-64	70.5	104.5	
		10-15-64	68.5	106.5	
		11-18-64	60.5	114.5	
		12-17-64	57.5	117.5	
		1-14-65	49.5	126.5	
		2-25-65	43.5	131.5	
		3-18-65	43.5	131.5	
		4-15-65	41.5	133.5	
		5-18-65	38.5	136.5	
02S/11W-18Q05 S	175.5**	7-23-64	62.2	113.3	1101
		8-21-64	65.2	110.3	
		9-23-64	69.[illegible]	106.[illegible]	
		10-15-64	68.2	107.3	
		11-18-64	66.2	109.3	
		12-17-64	53.2	122.3	
		1-14-65	46.2	129.3	
		2-25-65	43.2	132.3	
		3-18-65	40.2	135.3	
		4-15-65	[illegible]	[illegible]	
		5-18-65	[illegible]	[illegible]	
02S/11W-18[illegible] S	17[illegible].**	7-23-64	[illegible]	1[illegible].5	1101
		8-21-64	[illegible]	1[illegible]	
		9-23-64	[illegible]	[illegible]	
		10-15-64	66.5	1[illegible]	
		11-18-64	60.5	109.5	
		12-17-64	57.5	112.5	
		1-14-65	49.5	120.5	
		2-25-65	44.5	125.5	
		3-18-65	42.5	127.5	
		4-15-65	40.5	129.5	
		5-18-65	39.5	130.5	
02S/11W-19C01 S	1[illegible].*	7-07-64	45.7	124.6	1101
		9-28-64	[illegible]		
		10-26-64	[illegible]	154.[illegible]	
		11-23-64	[illegible]	155.1	
		12-29-64	[illegible]	152.9	
		1-25-65	30.2	160.1	
		2-23-65	34.6	155.7	
		(CONT.)			

* Pumping measurement (CONT.) A Approximate measurement

TABLE [illegible]

GROUND WATER LEVELS AT WELLS

Site-Well Number	U.S. Elev. - Feet	Date	Dist. U.S. to Water Surface - Feet	Water Surface Elev. - Feet	Agency Supplying Data
LA SAN GABRIEL RIVER HYDRO UNIT [illegible]					
COASTAL PLAIN OF LA CO. HYDRO UNIT [illegible]					
CENTRAL HYDRO SUBAREA				[illegible]	
		(CONT.)			
2S/11W-19[illegible] S	[illegible]	3-22-65	13.[illegible]	156.5	1101
		4-26-65	[illegible]	[illegible]	
		5-24-65	3.[illegible]	[illegible]	
		6-28-65	[illegible]	[illegible]	
2S/11W-19[illegible] S	165.[illegible]	7-27-64	DRY		1101
		8-24-64	DRY		
		9-28-64	DRY		
		10-26-64	DRY		
		11-23-64	DRY		
		12-29-64	DRY		
		1-25-65	DRY		
		2-23-65	DRY		
		3-22-65	DRY		
		4-26-65	DRY		
		5-24-65	[illegible]	155.7	
		6-28-65	7.4	157.6	
02S/11W-19E01 S	166.9	7-13-64	46.2	120.3	1101
		7-20-64	48.[illegible]	118.5	
		7-27-64	49.7	116.8	
		8-03-64	51.4	115.1	
		8-10-64	52.5	114.0	
		8-17-64	54.2	112.3	
		8-24-64	55.7	110.8	
		8-31-64	56.9	109.6	
		9-07-64	58.2	108.3	
		9-14-64	59.4	107.1	
		9-21-64	[illegible]	106.1	
		9-28-64	61.4	105.1	
		10-05-64	60.9	105.6	
		10-12-64	53.[illegible]	113.2	
		10-19-64	46.9	119.6	
		10-26-64	43.0	123.5	
		11-02-64	40.6	125.9	
		11-09-64	32.6	133.9	
		11-16-64	28.1	138.4	
		11-23-64	29.[illegible]	137.2	
		11-30-64	26.9	139.6	
		12-07-64	26.5	140.0	
		12-14-64	33.[illegible]*	134.0	
		12-21-64	33.0*	133.5	
		12-28-64	31.0*	135.5	
		1-04-65	23.0	143.5	
		1-11-65	21.[illegible]	145.2	
		1-18-65	19.6	146.9	
		1-25-65	20.3	146.2	
		2-01-65	20.8	145.7	
		2-08-65	25.5	141.0	
		2-15-65	25.7	140.8	
		2-22-65	25.5	141.0	
		3-01-65	17.4	149.1	
		3-08-65	19.6	147.9	
		3-15-65	22.5	144.0	
		3-22-65	21.8	144.7	
		3-29-65	20.3	146.2	
		4-05-65	21.4	145.1	
		4-12-65	23.5	143.0	
		4-19-65	26.5	140.0	
		4-26-65	22.9	143.6	
		5-03-65	21.8	144.7	
		5-10-65	18.[illegible]	148.5	
		5-17-65	17.4	149.1	
		5-24-65	14.3	152.2	
		5-31-65	16.7	149.8	
		6-07-65	16.6	149.9	
		6-14-65	[illegible]*	143.[illegible]	
		6-21-65	21.5*	145.0	
		6-28-65	15.0	151.5	
02S/11W-19[illegible]	161.[illegible]	7-27-64	44.0	117.3	1101
		8-24-64	43.5	117.8	
		9-28-64	DRY		
		10-26-64	DRY		
		11-23-64	28.[illegible]	132.9	
		12-29-64	[illegible]*	129.0	
		1-25-65	18.4	142.9	
		2-23-65	24.5	136.8	
		3-22-65	19.4	141.9	
		[illegible]	[illegible]	[illegible]	
		5-24-65	[illegible]	145.4	
		6-28-65	18.4	142.9	
[illegible]	[illegible]	[illegible]	[illegible]	[illegible]	1101
		[illegible]	[illegible]	142.7	
		[illegible]	DRY		
		[illegible]	[illegible]	[illegible]	
		(CONT.)			
COASTAL PLAIN OF LA CO. HYDRO UNIT [illegible]					
CENTRAL HYDRO SUBAREA				[illegible]	
2S/11W-19[illegible] S	160.2	11-23-64	4.1	156.1	1101
		12-29-64	7.6	152.6	
		1-25-65	[illegible]	159.8	
		2-23-65	7.4	152.8	
		3-22-65	5.6	154.6	
		4-26-65	[illegible]	153.7	
		5-24-65	-1.2	161.4	
		6-28-65	-1.1	161.3	
2S/11W-19[illegible]	160.9	7-27-64	41.[illegible]	119.6	1101
		8-24-64	43.7	117.2	
		9-28-64	44.4	116.5	
		10-26-64	44.8	116.1	
		11-23-64	27.6	133.3	
		12-29-64	32.2	128.7	
		1-25-65	17.2	143.7	
		2-23-65	24.7	136.2	
		3-22-65	17.0	143.9	
		4-26-65	21.6	139.3	
		5-24-65	15.5	145.4	
		6-28-65	15.9	145.0	
2S/11W-19[illegible]	165.0	7-27-64	DRY		1101
		8-24-64	DRY		
		9-28-64	DRY		
		10-26-64	DRY		
		11-23-64	11.9	153.1	
		12-29-64	DRY		
		1-25-65	DRY		
		2-23-65	DRY		
		3-22-65	DRY		
		4-26-65	DRY		
		5-24-65	DRY		
		6-28-65	13.[illegible]	151.2	
02S/11W-19E13 S	168.4	7-27-64	13.7	154.7	1101
		8-24-64	14.0	154.4	
		9-28-64	14.4	[illegible]	
		10-26-64	14.3	154.1	
		11-23-64	13.9	154.5	
		12-29-64	13.5	154.9	
		1-25-65	13.6	154.8	
		2-23-65	14.1	154.3	
		3-22-65	13.0	155.4	
		4-26-65	12.3	156.1	
		5-24-65	12.0	156.4	
		6-28-65	13.4	155.0	
2S/11W-19[illegible]	168.0**	7-23-64	63.0	105.0	1101
		8-21-64	65.0	103.0	
		9-23-64	68.0	100.0	
		10-15-64	65.0	103.0	
		11-18-64	53.0	115.0	
		12-17-64	55.0	113.0	
		1-14-65	40.0	128.0	
		2-25-65	41.0	127.0	
		3-18-65	36.0	132.0	
		4-15-65	37.0	[illegible]	
		5-18-65	35.0	133.0	
[illegible]	170.0**	7-27-64	43.5	[illegible]	1101
		8-24-64	[illegible]	122.7	
		9-28-64	51.7	118.3	
		10-26-64	[illegible]	119.3	
		11-23-64	[illegible]	124.2	
		12-28-64	41.3	128.7	
		1-25-65	[illegible]	132.0	
		2-22-65	35.8	134.2	
		3-22-65	33.6	136.4	
		4-26-65	[illegible]	137.7	
		5-24-65	30.4	139.6	
		6-28-65	[illegible]	141.1	
02S/11W-19F06 S	164.0**	7-23-64	61.5	102.5	1101
		8-21-64	64.5	99.5	
		9-23-64	66.5	[illegible]	
		10-15-64	64.5	[illegible]	
		11-18-64	51.5	112.5	
		[illegible]	53.5	110.5	
		1-14-65	39.5	124.5	
		2-25-65	40.5	123.5	
		3-18-65	34.5	129.5	
		4-15-65	36.5	127.5	
		5-18-65	34.5	129.5	
[illegible]	166.2	7-29-64	45.5	120.7	1101
		8-25-64	47.5	118.7	
		(CONT.)			

* Pumping measurement.

** Approximate measurement.

† Pumping measurement.

‡ Air gage measurement.

TABLE [illegible]

GROUND WATER LEVELS AT WELLS

State Well Number	G.S. Elev. (feet)	Date	Depth to Water Surface (feet)	Water Surface Elev. (feet)	Agency Reporting Data
[illegible]					
COASTAL PLAIN OF LA [illegible] HYDRO DISTRICT	[illegible]				
CENTRAL HYDRO DISTRICT					
[illegible]		(CONT.)			
[illegible]	1[illegible]	[illegible]-26-64	50.2	116.0	1101
		10-26-64	52.2	114.0	
		11-23-64	49.0	117.2	
		12-29-64	48.3	117.9	
		1-25-65	46.5	119.7	
		2-23-65	43.7	122.5	
		3-22-65	43.7	122.5	
		4-26-65	[illegible]	125.9	
		5-28-65	[illegible]	130.3	
[illegible]	158.[illegible]	7-20-64	47.0	111.0	1101
		8-07-64	[illegible]*	103.7	
		8-11-64	[illegible]	113.7	
		8-11-64	78.6P	[illegible]	
		9-11-64	61.6*	96.4	
		10-19-64	58.3*	99.7	
		11-30-64	40.2	[illegible]	
		12-18-64	40.6	117.4	
		1-18-65	35.4	122.6	
		2-15-65	39.3	118.7	
		3-12-65	46.6	111.4	
		4-12-65	45.6	112.4	
		5-14-65	43.8	114.2	
		6-21-65	[illegible]	119.1	
[illegible]	16[illegible].6	11-27-64	30.0	130.6	1101
		4-19-65	27.1	133.5	
[illegible]	1[illegible].6**	8-11-64	136.6P	[illegible]	1101
		4-19-65	41.[illegible]	[illegible]	
[illegible]	[illegible].6**	7-27-64	[illegible]	10[illegible]	1101
		8-24-64	[illegible]	10[illegible]	
		9-28-64	[illegible]*	[illegible]	
		10-26-64	[illegible]	136.4	
		11-23-64	24.1	[illegible]	
		12-28-64	[illegible]	131.0	
		1-25-65	19.0	141.0	
		2-22-65	23.2	136.8	
		3-22-65	[illegible]	142.6	
		4-26-65	19.2	140.8	
		5-26-65	13.6	146.4	
		6-28-65	19.5	140.5	
[illegible]	150.[illegible]	7-06-64	[illegible]A	88.[illegible]	1101
		7-15-64	63.2A	87.[illegible]	
		7-30-64	69.2A	81.[illegible]	
		8-05-64	69.2A	81.[illegible]	
		8-17-64	73.2A	77.[illegible]	
		8-31-64	71.2A	[illegible]	
		9-05-64	[illegible]A	77.[illegible]	
		9-16-64	74.2A	76.[illegible]	
		9-30-64	74.2A	76.[illegible]	
		10-05-64	74.2A	76.[illegible]	
		10-15-64	74.2A	76.[illegible]	
		10-31-64	74.2A	76.[illegible]	
		11-05-64	74.2A	76.[illegible]	
		11-15-64	72.2A	78.[illegible]	
		11-30-64	69.2A	81.[illegible]	
		1-05-65	62.2A	[illegible]	
		1-25-65	63.2A	87.[illegible]	
		2-05-65	57.2A	[illegible]	
		2-27-65	59.2A	[illegible]	
		3-05-65	57.2A	[illegible]	
		3-25-65	54.2A	[illegible]	
		4-05-65	54.2A	96.[illegible]	
		4-26-65	52.2A	[illegible]	
		5-05-65	52.2A	[illegible]	
		5-29-65	52.2A	98.3	
[illegible]	[illegible].6**	7-27-64	37.4	115.6	1101
		9-28-64	38.4	114.6	
		10-26-64	39.9	113.1	
		11-23-64	[illegible]	113.3	
		12-30-64	39.7	[illegible]	
		1-25-65	39.9	113.1	
		2-23-65	39.5	113.5	
		3-22-65	38.7	114.3	
		4-26-65	37.8	115.2	
		5-24-65	36.8	[illegible]	
		6-28-65	[illegible]	115.9	
[illegible]	158.[illegible]	7-13-64	[illegible]	106.[illegible]	1101
		7-27-64	54.1	104.[illegible]	
		8-10-64	56.4	102.1	
		9-14-64	[illegible]	[illegible]	
		9-28-64	[illegible]	[illegible]	
		10-13-64	57.8	[illegible]	
		(CONT.)			

State Well Number	G.S. Elev. (feet)	Date	Depth to Water Surface (feet)	Water Surface Elev. (feet)	Agency Reporting Data
[illegible]					
COASTAL PLAIN OF LA [illegible] HYDRO DISTRICT	[illegible]				
CENTRAL HYDRO DISTRICT					
[illegible]		(CONT.)			
[illegible]	158.5	10-26-64	50.5	108.0	1101
		11-16-64	44.7	113.8	
		11-23-64	43.6	114.9	
		12-14-64	[illegible]	112.9	
		12-29-64	[illegible]	115.8	
		1-11-65	40.7	117.8	
		1-25-65	36.1	122.4	
		[illegible]	38.7	[illegible]	
		2-08-65	38.6	119.9	
		2-23-65	[illegible]	122.8	
		3-08-65	32.0	126.5	
		3-22-65	[illegible]*	139.7	
		4-07-65	[illegible]	125.7	
		4-26-65	33.3	125.2	
		5-10-65	30.4	128.1	
		5-24-65	29.5	129.0	
		6-07-65	24.0	134.5	
		6-28-65	26.6	131.9	
[illegible]	156.4**	7-27-64	45.9	110.5	1101
		8-24-64	48.5	[illegible]	
		9-28-64	51.4	105.0	
		10-26-64	52.0	104.4	
		11-23-64	49.1	107.3	
		1-25-65	42.8	113.6	
		2-23-65	39.9	116.5	
		3-22-65	37.5	118.9	
		4-26-65	36.3	120.1	
		5-24-65	33.1	123.3	
		6-28-65	32.6	123.8	
[illegible]	151.5**	7-13-64	54.0	97.5	1101
		7-27-64	55.9	95.6	
		8-10-64	58.7	92.8	
		8-24-64	60.5	91.0	
		9-14-64	63.4	88.1	
		9-28-64	64.9	86.6	
		10-13-64	67.0	84.5	
		10-26-64	61.3	90.2	
		11-16-64	[illegible]	95.3	
		11-23-64	55.2	96.3	
		12-14-64	54.4	97.1	
		12-29-64	51.0	100.5	
		1-11-65	50.4	101.1	
		1-25-65	47.7	103.8	
		2-09-65	46.7	104.8	
		2-23-65	44.5	107.0	
		3-08-65	43.1	108.4	
		3-22-65	42.3	[illegible]	
		4-07-65	40.1	111.4	
		4-26-65	42.5	109.0	
		5-10-65	36.2	115.3	
		5-24-65	37.6	113.9	
		6-07-65	[illegible]*	123.3	
		6-28-65	39.5	112.0	
[illegible]	[illegible]**	11-27-64	58.8	91.2	1101
		4-19-65	41.9	108.1	
[illegible]	[illegible]**	7-27-64	62.6	92.4	1101
		8-24-64	74.1*	80.9	
		9-28-64	69.2	85.8	
		10-26-64	69.2	85.8	
		11-23-64	77.9*	77.1	
		12-29-64	[illegible]	90.1	
		1-25-65	[illegible]	92.0	
		2-23-65	60.6	94.4	
		3-22-65	60.8	94.2	
		4-26-65	[illegible]	98.5	
		5-24-65	59.6	95.4	
		6-28-65	60.1	94.9	
[illegible]	144.0**	11-27-64	[illegible]	99.1	1101
		4-20-65	38.4	105.6	
025/11w-32M01 S	151.0**	11-27-64	[illegible]		1101
		4-20-65	17.7	133.3	
[illegible]	[illegible]**	11-27-64	[illegible]	64.0	1101
		4-20-65	78.9	74.1	
[illegible]	148.0**	12-24-64	41.4	106.6	1101
		12-31-64	41.8	106.2	
		1-21-65	42.3	105.7	
		2-11-65	40.5	107.5	
		3-04-65	39.7	108.3	
		3-25-65	38.6	109.4	
		(CONT.)			

* [illegible] measurement ** Approximate [illegible] measurement A [illegible] measurement

TABLE [illegible]

GROUND WATER LEVELS AT WELLS

State Well Number	G.S. Elev. in Feet	Date	Dist. G.S. to Water Surface Elev. in Feet	Water Surface Elev. in Feet	Agency Supplying Data
L.A. SAN GABRIEL RIVER HYDRO UNIT U-05.00					
COASTAL PL. OF LA CO HYDRO SUBUNIT U-05.A0 CENTRAL HYDRO SUBAREA U-05.A5					
		(CONT.)			
025/11W-33E02 S	148.0**	4-15-65	37.7	110.3	1101
		5-27-65	37.5	110.5	
		6-17-65	38.5	109.5	
025/11W-33M01 S	146.3	8-24-64	104.5	35.8	1101
		10-24-64	106.5	33.8	
		1-19-65	93.5	46.8	
		3-15-65	90.5	49.8	
		5-18-65	88.5	51.8	
025/11W-35R01 S	255.0**	10-24-64	244.0	11.0	1101
025/12W-01J01 S	193.8	7-27-64	27.2	166.6	1101
		8-24-64	34.3	159.5	
		9-28-64	35.7	158.1	
		10-26-64	31.4	162.4	
		11-23-64	24.2	169.6	
		12-29-64	18.6	175.2	
		1-25-65	15.9	177.9	
		2-23-65	17.3	176.5	
		3-22-65	14.6	179.2	
		4-26-65	15.1	178.7	
		5-24-65	14.3	179.5	
		6-21-65	16.1	177.7	
		6-28-65	15.8	178.0	
025/12W-01M01 S	297.0**	11-18-64	59.2	237.8	1101
		4-20-65	60.2	236.8	
025/12W-01P02 S	209.0**	7-27-64	56.7	152.3	1101
		8-24-64	54.1	148.9	
		9-29-64	57.5	145.4	
		12-01-64	58.0	145.0	
		1-02-65	56.0	147.0	
		2-01-65	54.0	149.0	
		3-01-65	54.0	149.0	
		4-01-65	58.0	145.0	
		5-01-65	59.0	144.0	
		6-01-65	61.0	142.0	
025/12W-01P03 S	218.0**	8-04-64	74.0A	144.0	1101
		9-01-64	77.0A	141.0	
		9-29-64	73.0A	145.0	
		11-03-64	67.0A	151.0	
		12-01-64	64.0A	154.0	
		1-05-65	60.0A	158.0	
		2-02-65	57.0A	161.0	
		3-02-65	55.0A	163.0	
		3-30-65	53.0A	165.0	
		5-04-65	56.0A	162.0	
		6-01-65	54.0A	164.0	
025/12W-01R01 S	180.0	7-27-64	19.4	166.6	1101
		8-24-64	23.4	162.6	
		9-28-64	25.1	160.9	
		10-26-64	23.4	156.6	
		1-19-65	9.4	176.6	
		1-25-65	24.4*	183.6	
		2-08-65	9.2	176.7	
		2-23-65	9.8	176.2	
		3-08-65	7.9	178.1	
		3-22-65	6.9	179.1	
		4-07-65	6.2	179.8	
		4-26-65	5.9	180.1	
		5-10-65	5.7	180.3	
		5-24-65	5.4	180.6	
		6-07-65	6.3	179.7	
		6-21-65	7.9	178.1	
		6-28-65	8.5	177.5	
025/12W-01R02 S	186.0**	7-23-64	20.0	166.6	1101
		8-18-64	32.6	154.0	
		8-21-64	29.0	157.6	
		9-23-64	31.0	155.6	
		10-15-64	37.0*	149.6	
		11-18-64	23.0	163.6	
		12-17-64	20.0	166.6	
		1-14-65	17.0	169.6	
		2-25-65	15.0	171.6	
		3-18-65	12.0	174.6	
		4-15-65	13.0	173.6	
		5-18-65	11.0	175.6	
025/12W-01R06 S	188.0**	7-23-64	29.6	159.4	1101
		8-21-64	32.6	156.4	
		9-23-64	35.6	153.4	
		10-15-64	44.6*	144.4	
		(CONT.)			
025/12W-01R06 S	188.0**	11-18-64	28.6	159.4	1101
		12-17-64	25.6	163.4	
		1-14-65	25.6	163.4	
		2-25-65	23.6	165.4	
		3-18-65	20.6	168.4	
		4-15-65	18.6	170.4	
		5-18-65	15.5	173.4	
025/12W-01R07 S	186.3	7-27-64	14.6	171.7	1101
		9-28-64	28.9		
		10-26-64	10.3	176.0	
		3-22-65	9.5	185.8	
025/12W-01R09 S	188.4	7-27-64	22.1	166.3	1101
		8-24-64	28.6	159.8	
		9-28-64	30.1	158.3	
		10-26-64	29.4	159.0	
		11-23-64	24.1	164.3	
		12-29-64	14.7	173.7	
		1-25-65	11.1	177.3	
		2-23-65	12.9	175.5	
		3-22-65	9.3	179.1	
		4-26-65	8.6	179.8	
		5-24-65	8.0	180.4	
		6-21-65	10.2	178.2	
		6-28-65	11.8	176.6	
025/12W-03C01 S	246.0**	11-02-64	230.3	15.7	1101
025/12W-03C02 S	234.6	7-31-64	220.9	13.7	1101
		8-31-64	218.9	15.7	
		9-30-64	217.9	16.7	
		10-31-64	218.9	15.7	
		12-31-64	211.9	22.7	
		1-31-65	208.9	25.7	
		2-28-65	212.9	21.7	
		3-31-65	208.9	25.7	
		4-30-65	209.9	24.7	
		5-31-65	210.9	23.7	
025/12W-04C01 S	245.8	7-31-64	301.0	-55.2	1101
		8-31-64	300.0	-54.2	
		9-30-64	298.0	-52.2	
		10-31-64	303.0	-57.2	
		12-31-64	301.0	-55.2	
		1-31-65	299.0	-53.2	
		2-28-65	299.0	-53.2	
		3-31-65	297.0	-51.2	
		4-30-65	295.0	-49.2	
		5-31-65	294.0	-48.2	
025/12W-04E02 S	228.0	7-31-64	251.0	-23.0	1101
		8-31-64	251.0	-23.0	
		9-30-64	252.0	-24.0	
		10-31-64	254.0	-26.0	
		12-31-64	250.0	-22.0	
		1-31-65	249.0	-21.0	
		2-28-65	248.0	-20.0	
		3-31-65	245.0	-17.0	
		4-30-65	242.0	-14.0	
		5-31-65	242.0	-14.0	
025/12W-04E03 S	227.6	7-31-64	208.0	19.6	1101
		8-31-64	208.0	19.6	
		9-30-64	207.0	20.6	
		10-31-64	207.0	20.6	
		12-31-64	207.0	20.6	
		1-31-65	207.0	20.6	
		2-28-65	206.0	21.6	
		3-31-65	207.0	20.6	
		4-30-65	206.0	21.6	
		5-31-65	206.0	21.6	
025/12W-05A01 S	228.3	8-31-64	280.0	-51.7	1101
		10-31-64	281.0	-52.7	
025/12W-05B01 S	259.5	7-31-64	243.0	16.5	1101
		8-31-64	243.0	16.5	
		9-30-64	241.0	18.5	
		10-31-64	242.0	17.5	
		12-31-64	237.0	22.5	
		1-31-65	238.0	21.5	
		2-28-65	239.0	20.5	
		3-31-65	247.0	12.5	
		4-30-65	247.0	12.5	
		5-31-65	247.0	12.5	

* Questionable measurement

** Approximate ground surface elevation

P Pumping measurement

A Air gauge measurement

TABLE C-2

GROUND WATER LEVELS AT WELLS

State Well Number	G.S. Elev. in Feet	Date	Dist. G.S. to Water Surface in Feet	Water Surface Elev. in Feet	Agency Supplying Data
L.A. SAN GABRIEL RIVER HYDRO UNIT U-05.00					
COASTAL PL. OF LA CO. HYDRO SUBUNIT U-05.A0 CENTRAL HYDRO SUBAREA U-05.A5					
02S/12W-05J01 S	203.0	8-31-64	298.3*	-95.3	1101
		10-31-64	249.3	-46.3	
		12-31-64	242.3	-39.3	
		2-28-65	245.3	-42.3	
		4-30-65	240.3	-37.3	
02S/12W-05P01 S	197.5	7-31-64	228.0	-30.5	1101
		8-31-64	228.0	-30.5	
		9-30-64	226.0	-28.5	
		10-31-64	235.0*	-37.5	
		12-31-64	227.0	-29.5	
		1-31-65	225.0	-27.5	
		2-28-65	228.0	-30.5	
		3-31-65	219.0	-21.5	
		4-30-65	218.0	-20.5	
		5-31-65	220.0	-22.5	
02S/12W-05Q01 S	190.0	10-31-64	226.5	-36.5	1101
		12-31-64	213.5	-23.5	
		1-31-65	222.5	-32.5	
		2-28-65	224.5	-34.5	
		3-31-65	214.5	-24.5	
		4-30-65	210.5	-20.5	
02S/12W-06K01 S	210.0**	5-04-65	240.7	-30.7	1101
02S/12W-06K04 S	210.5**	5-04-65	241.0	-30.5	1101
02S/12W-06K07 S	210.0**	5-04-65	229.6*	-19.6	1101
02S/12W-06M01 S	224.9**	7-31-64	271.0	-46.1	1101
		8-31-64	272.0	-47.1	
		9-30-64	272.0	-47.1	
		10-31-64	273.0	-48.1	
		12-31-64	269.0	-44.1	
		1-31-65	268.0	-43.1	
		2-28-65	271.0	-46.1	
		3-31-65	262.0	-37.1	
		4-30-65	261.0	-36.1	
		5-31-65	268.0	-43.1	
02S/12W-06P01 S	200.4	8-31-64	284.0	-83.6	1101
		10-31-64	276.0	-75.6	
		12-31-64	263.0	-62.6	
		1-31-65	265.0	-64.6	
		2-28-65	269.0	-68.6	
		3-31-65	261.0	-60.6	
		4-30-65	260.0	-59.6	
		5-31-65	265.0	-64.6	
02S/12W-06P02 S	205.2	7-31-64	284.0	-78.8	1101
		8-31-64	289.0	-83.8	
		9-30-64	288.0	-82.8	
		10-31-64	282.0	-76.8	
		12-31-64	264.0	-58.8	
		1-31-65	269.0	-63.8	
		2-28-65	271.0	-65.8	
		3-31-65	262.0	-56.8	
		4-30-65	261.0	-55.8	
		5-31-65	268.0	-62.8	
02S/12W-06P03 S	196.0**	7-31-64	260.0	-64.0	1101
		8-31-64	263.0	-67.0	
		9-30-64	261.0	-65.0	
		10-31-64	253.0	-57.0	
		11-30-64	247.0	-51.0	
		1-31-65	249.0	-53.0	
		2-28-65	255.0	-59.0	
		3-31-65	248.0	-52.0	
		4-30-65	246.0	-50.0	
		5-31-65	241.0	-45.0	
02S/12W-06P04 S	195.0	9-30-64	270.5	-75.5	1101
		10-31-64	248.5	-53.5	
		12-31-64	233.5	-38.5	
		1-31-65	238.5	-43.5	
		2-28-65	243.5	-48.5	
		3-31-65	238.5	-43.5	
		4-30-65	234.5	-39.5	
		5-31-65	248.5	-53.5	
02S/12W-07C01 S	188.6	2-28-65	218.0	-29.4	1101
02S/12W-07C02 S	185.8	8-12-64	187.3P	-1.5	1101
		8-31-64	256.0	-70.2	
		10-31-64	247.0	-61.2	
		12-31-64	237.0	-51.2	
		2-28-65	245.0	-59.2	
		(CONT.)			
02S/12W-07C02 S	185.8	4-30-65	237.0	-51.2	1101
02S/12W-07C03 S	191.0	8-31-64	271.9	-78.9	1101
		10-31-64	263.9	-70.9	
		12-31-64	250.9	-57.9	
		2-28-65	258.9	-65.9	
		4-30-65	249.9	-56.9	
02S/12W-07D01 S	182.5	8-31-64	257.0	-74.5	1101
		10-31-64	257.0	-74.5	
		12-31-64	247.0	-64.5	
		2-28-65	246.0	-63.5	
		4-30-65	238.0	-55.5	
02S/12W-07G01 S	168.0	8-31-64	225.2	-57.2	1101
		10-31-64	223.2	-55.2	
		12-31-64	215.2	-47.2	
		2-28-65	216.2	-48.2	
		4-30-65	208.2	-40.2	
02S/12W-07H01 S	163.3	2-28-65	202.5	-39.2	1101
02S/12W-08B01 S	180.8	7-31-64	211.0	-30.2	1101
		8-31-64	210.0	-29.2	
		9-30-64	212.0	-31.2	
		10-31-64	210.0	-29.2	
		12-31-64	206.0	-25.2	
		1-31-65	208.0	-27.2	
		2-28-65	205.0	-24.2	
		3-31-65	200.0	-19.2	
		4-30-65	200.0	-19.2	
		5-31-65	202.0	-21.2	
02S/12W-08C01 S	174.0	8-31-64	223.8	-49.8	1101
		9-30-64	228.8	-54.8	
		10-31-64	223.8	-49.8	
		12-31-64	215.8	-41.8	
		2-28-65	216.8	-42.8	
		3-31-65	209.8	-35.8	
		4-30-65	210.8	-36.8	
02S/12W-08F01 S	161.0	8-31-64	203.4	-42.4	1101
		10-31-64	202.4	-41.4	
		12-31-64	196.4	-35.4	
		2-28-65	197.4	-36.4	
		4-30-65	189.4	-28.4	
02S/12W-08K01 S	157.5	7-31-64	182.0	-24.5	1101
		8-12-64	185.0	-27.5	
		8-31-64	184.0	-26.5	
		9-30-64	184.0	-26.5	
		10-31-64	186.0	-28.5	
		12-31-64	175.0	-17.5	
		1-31-65	174.0	-16.5	
		2-28-65	171.0	-13.5	
		3-31-65	168.0	-10.5	
		4-30-65	167.0	-9.5	
		5-31-65	168.0	-10.5	
02S/12W-08P01 S	148.4	8-31-64	184.0	-35.6	1101
		10-31-64	184.0	-35.6	
		12-31-64	173.0	-24.6	
		2-28-65	175.0	-26.6	
		4-30-65	165.0	-16.6	
02S/12W-09M01 S	160.0	8-12-64	190.0P	-30.0	1101
		4-30-65	156.0	4.0	
02S/12W-09M02 S	160.0	8-31-64	161.6	-1.6	1101
		10-31-64	162.6	-2.6	
		12-31-64	160.6	-0.6	
		2-28-65	151.6	8.4	
		4-30-65	147.6	12.4	
02S/12W-10J01 S	193.1	7-31-64	111.0	82.1	1101
		8-31-64	111.0	82.1	
		9-30-64	119.0	74.1	
		10-31-64	121.0	72.1	
		12-31-64	114.0	79.1	
		1-31-65	108.0	85.1	
		2-28-65	105.0	88.1	
		3-31-65	102.0	91.1	
		4-30-65	98.0	95.1	
		5-31-65	98.0	95.1	
02S/12W-10K03 S	193.0**	8-12-64	80.0P	113.0	1101
		8-31-64	120.0	73.0	
		(CONT.)			

* Questionable measurement

** Approximate ground surface elevation

P Pumping measurement

A Air gauge measurement

TABLE [illegible]-2

GROUND WATER LEVELS AT WELLS

State Well Number	G.S. Elev. in Feet	Date	Dist. G.S. to Water Surface in Feet	Water Surface Elev. in Feet	Agency Supplying Data
L.A. SAN GABRIEL RIVER HYDRO UNIT U-05.00					
COASTAL PL. OF LA CO. HYDRO SUBUNIT U-05.A0 CENTRAL HYDRO SUBAREA U-05.A5					
		(CONT.)			
025/12W-11K03 S	193.0**	10-31-64	125.0	68.0	1101
		12-31-64	116.0	77.0	
		2-28-65	109.0	84.0	
		4-30-65	103.0	90.0	
025/12W-10M01 S	190.2	7-31-64	151.7	38.5	1101
		8-31-64	151.7	38.5	
		9-30-64	150.7	39.5	
		10-31-64	153.7	36.5	
		12-31-64	149.7	40.5	
		1-31-65	148.7	41.5	
		2-28-65	148.7	41.5	
		3-31-65	148.7	41.5	
		4-30-65	140.7	49.5	
		5-31-65	141.7	48.5	
025/12W-10Q02 S	187.0	7-13-64	114.6	72.4	1101
		7-20-64	115.3	71.7	
		7-27-64	116.0	71.0	
		8-03-64	117.2	69.8	
		8-10-64	117.4	69.6	
		8-17-64	118.4	68.6	
		8-24-64	119.6	67.4	
		8-31-64	119.7	67.3	
		9-07-64	120.4	66.6	
		9-14-64	121.6	65.4	
		9-21-64	122.5	64.5	
		9-28-64	123.3	63.7	
		10-05-64	123.5	63.5	
		10-12-64	123.6	63.4	
		10-19-64	124.3	62.7	
		10-26-64	124.8	62.2	
		11-02-64	124.8	62.2	
		11-09-64	125.8	61.2	
		11-16-64	124.1	62.9	
		11-23-64	123.5	63.5	
		11-30-64	122.8	64.2	
		12-07-64	120.7	66.3	
		12-14-64	118.5	68.5	
		12-21-64	116.7	70.3	
		12-28-64	114.7	72.3	
		1-04-65	113.7	73.3	
		1-11-65	113.6	73.4	
		1-18-65	112.5	74.5	
		1-25-65	111.3	75.7	
		2-01-65	109.9	77.1	
		2-08-65	109.1	77.9	
		2-15-65	108.5	78.5	
		2-22-65	107.7	79.3	
		3-01-65	106.5	80.5	
		3-08-65	106.3	80.7	
		3-15-65	106.8	80.2	
		3-22-65	105.7	81.3	
		3-29-65	104.5	82.5	
		4-05-65	102.4	84.6	
		4-12-65	102.8	84.2	
		4-19-65	101.6	85.4	
		4-26-65	102.3	84.7	
		5-03-65	102.4	84.6	
		5-10-65	101.9	85.1	
		5-17-65	101.5	85.5	
		5-24-65	101.1	85.9	
		5-31-65	100.2	86.8	
		6-07-65	100.1	86.9	
		6-14-65	100.3	86.7	
		6-21-65	101.2	85.8	
		6-28-65	101.5	85.5	
025/12W-11Q01 S	177.0	7-28-64	74.8	104.2	1101
		8-25-64	73.4	105.6	
		9-28-64	79.0	100.0	
		10-26-64	82.9	96.1	
		12-28-64	60.8	118.2	
		1-26-65	53.0	126.0	
		2-23-65	49.7	129.3	
		3-23-65	46.6	132.4	
		4-26-65	46.5	132.5	
		5-26-65	55.2	123.8	
025/12W-12A01 S	185.0**	7-23-64	29.0	156.0	1101
		8-21-64	32.0	153.0	
		9-23-64	35.0	150.0	
		10-15-64	35.0	150.0	
		11-18-64	28.0	157.0	
		12-17-64	25.0	160.0	
		1-14-65	22.0	162.0	
		2-25-65	19.0	166.0	
		(CONT.)			

State Well Number	G.S. Elev. in Feet	Date	Dist. G.S. to Water Surface in Feet	Water Surface Elev. in Feet	Agency Supplying Data
COASTAL PL. OF LA CO. HYDRO SUBUNIT U-05.A0 CENTRAL HYDRO SUBAREA U-05.A5					
		(CONT.)			
025/12W-12A01 S	185.0**	3-18-65	17.0	168.0	1101
		4-15-65	15.0	170.0	
		5-18-65	14.0	171.0	
025/12W-12A03 S	185.0**	11-05-64	21.0	164.0	1101
		4-19-65	7.2	177.8	
025/12W-12A05 S	186.0**	7-23-64	30.0	156.0	1101
		8-21-64	33.0	153.0	
		9-23-64	35.0	151.0	
		10-15-64	38.0	148.0	
		11-18-64	30.0	156.0	
		12-17-64	26.0	160.0	
		1-14-65	23.0	163.0	
		2-25-65	21.0	165.0	
		3-18-65	20.0	166.0	
		4-15-65	16.0	170.0	
		4-18-65	16.0	170.0	
025/12W-12A06 S	181.0	7-27-64	13.9	167.1	1101
		8-24-64	24.5	156.5	
		9-28-64	27.9	153.1	
		10-26-64	25.3	155.7	
		11-23-64	14.7	166.3	
		12-29-64	13.6	167.4	
		1-25-65	7.7	173.3	
		2-23-65	10.8	170.2	
		3-22-65	3.4	177.6	
		4-26-65	2.9	178.1	
		5-24-65	2.3	178.7	
		6-28-65	7.7	173.3	
025/12W-12E02 S	200.0**	7-10-64	70.0	130.0	1101
		7-24-64	70.0	130.0	
		7-27-64	66.0	134.0	
		7-31-64	65.0	135.0	
		8-22-64	80.0	120.0	
		8-28-64	81.0	119.0	
		9-02-64	82.0	118.0	
		9-11-64	85.0	115.0	
		9-27-64	75.0*	125.0	
		9-30-64	85.0	115.0	
		10-03-64	84.0	116.0	
		10-10-64	85.0	115.0	
		10-17-64	85.0	115.0	
		10-22-64	90.0	110.0	
		11-03-64	90.0	110.0	
		11-13-64	86.0	114.0	
		11-25-64	84.0	116.0	
		12-11-64	62.0	138.0	
		12-18-64	80.0*	120.0	
		1-13-65	60.0A	140.0	
		2-15-65	58.0A	142.0	
		3-18-65	57.0A	143.0	
		4-10-65	54.0A	146.0	
		5-15-65	54.0A	146.0	
025/12W-12E05 S	200.0**	7-08-64	89.0	111.0	1101
		7-22-64	91.0	109.0	
		7-31-64	89.0	111.0	
		8-09-64	92.0	108.0	
		8-14-64	91.0	109.0	
		8-19-64	81.0*	119.0	
		8-29-64	92.0	108.0	
		9-07-64	95.0	105.0	
		9-14-64	97.0	103.0	
		9-21-64	99.0	101.0	
		9-29-64	99.0	101.0	
		10-06-64	94.0*	106.0	
		10-14-64	99.0	101.0	
		10-24-64	102.0	98.0	
		11-07-64	101.0	99.0	
		11-16-64	95.0	105.0	
		11-21-64	93.0	107.0	
		12-15-64	93.0	107.0	
		2-14-65	84.0A	116.0	
		3-15-65	80.0A	120.0	
		5-18-65	69.0A	131.0	
025/12W-12E06 S	205.0**	7-03-64	89.0	116.0	1101
		7-16-64	99.0*	106.0	
		7-25-64	94.0	111.0	
		8-15-64	97.0	108.0	
		8-22-64	97.0	108.0	
		8-28-64	98.0	107.0	
		9-05-64	99.0	106.0	
		9-18-64	100.0	105.0	
		(CONT.)			

* Approximate measurement ** Approximate ground surface elevation P. Pumping measurement A. Air gauge measurement

GROUND WATER LEVELS AT WELLS

State Well Number	G.S. Elev. (Feet)	Date	Dist. G.S. to Water Surface (Feet)	Water Surface Elev. (Feet)	Agency Supplying Data
L.A. SAN GABRIEL RIVER HYDRO UNIT U-05.60					
COASTAL PL. OF LA CO HYDRO SUBUNIT U-05.A0 CENTRAL HYDRO SUBAREA U-05.A5					
		(CONT.)			
02S/12W-12F06 S	205.0**	10-09-64	109.0*	96.0	1101
		10-13-64	102.0	103.0	
		10-22-64	104.0	101.0	
		11-02-64	104.0	101.0	
		11-09-64	103.0	102.0	
		11-13-64	103.0	102.0	
		12-11-64	94.0	111.0	
		12-17-64	97.0	108.0	
		12-29-64	99.0	106.0	
		1-15-65	89.0A	116.0	
		2-17-65	84.0A	121.0	
		3-16-65	84.0A	121.0	
		4-15-65	78.0A	127.0	
		5-11-65	74.0A	131.0	
02S/12W-12F06 S	178.0**	7-27-64	34.2	143.8	1101
		8-24-64	37.2	140.8	
		9-28-64	40.2	137.8	
		10-26-64	38.3	139.7	
		11-23-64	33.0	145.0	
		12-29-64	31.7	146.3	
		1-25-65	21.0	157.0	
		2-23-65	25.0	153.0	
		3-22-65	14.8	163.2	
		4-26-65	12.1	165.9	
		5-24-65	10.7	167.3	
		6-21-65	17.8	160.2	
		6-28-65	18.8	159.2	
02S/12W-12H06 S	185.0**	7-27-64	37.1	147.9	1101
		8-24-64	40.6	144.4	
		9-28-64	43.8	141.2	
		10-26-64	45.2	139.8	
		11-23-64	39.6	145.4	
		12-28-64	33.6	151.4	
		1-25-65	28.0	157.0	
		2-22-65	27.0	158.0	
		3-22-65	23.7	161.3	
		4-26-65	21.0	164.0	
		5-24-65	20.2	164.8	
		6-28-65	22.0	163.0	
02S/12W-12M02 S	211.0**	7-02-64	83.0	128.0	1101
		7-16-64	84.0	127.0	
		7-24-64	86.0	125.0	
		8-02-64	91.0*	120.0	
		8-06-64	86.0	125.0	
		8-12-64	88.0	123.0	
		1-12-65	77.0A	134.0	
		2-14-65	77.0A	134.0	
		3-13-65	75.0A	136.0	
		4-11-65	73.0A	138.0	
		5-15-65	73.0A	138.0	
02S/12W-12N01 S	173.0**	7-23-64	49.5	123.5	1101
		8-21-64	55.5	117.5	
		9-23-64	60.5	112.5	
		10-15-64	64.5	108.5	
		11-18-64	61.5	111.5	
		12-17-64	46.5	126.5	
		1-14-65	37.5	135.5	
		2-25-65	31.5	141.5	
		3-18-65	27.5	145.5	
		4-15-65	24.5	148.5	
		5-18-65	23.5	149.5	
02S/12W-12R01 S	181.0**	7-27-64	50.0	131.0	1101
		8-24-64	54.0	127.0	
		9-28-64	58.3	122.7	
		10-26-64	62.7	118.3	
		11-23-64	58.4	122.6	
		12-28-64	46.3	134.7	
		1-25-65	38.8	142.2	
		2-22-65	35.2	145.8	
		3-22-65	31.9	149.1	
		4-26-65	28.8	152.2	
		5-17-65	28.2	152.8	
		5-24-65	28.2	152.8	
		5-31-65	26.8	154.2	
		6-28-65	27.1	153.9	
02S/12W-13B02 S	177.0**	7-27-64	51.2	125.8	1101
		8-24-64	55.3	121.7	
		9-28-64	60.6	116.4	
		10-26-64	58.9	118.1	
		11-24-64	59.0	118.0	
		12-29-64	42.4	134.6	
		(CONT.)			

State Well Number	G.S. Elev. (Feet)	Date	Dist. G.S. to Water Surface (Feet)	Water Surface Elev. (Feet)	Agency Supplying Data
COASTAL PL. OF LA CO HYDRO SUBUNIT U-05.A0 CENTRAL HYDRO SUBAREA U-05.A5					
		(CONT.)			
02S/12W-13B02 S	177.0**	1-25-65	36.5	140.5	1101
		2-23-65	32.3	144.7	
		3-22-65	28.8	148.2	
		4-26-65	26.7	150.3	
		5-24-65	25.9	151.1	
		6-21-65	26.6	150.4	
		6-28-65	27.6	149.4	
02S/12W-13C01 S	177.0**	7-06-64	52.8	117.2	1101
		7-13-64	57.7	112.3	
		7-27-64	53.4	116.6	
		8-24-64	60.1	109.9	
		9-28-64	[illegible]	108.5	
		10-26-64	[illegible]	98.1	
		11-23-64	61.7	108.3	
		12-04-64	41.4	128.6	
		12-28-64	28.6	141.4	
		12-29-64	25.4	[illegible]	
		1-11-65	24.9	145.1	
		1-18-65	33.5	136.5	
		1-25-65	33.2	136.8	
		2-08-65	27.2	142.8	
		2-23-65	21.3	148.7	
		3-08-65	28.8	141.2	
		3-22-65	26.4	143.6	
		4-02-65	16.9	153.1	
		4-05-65	17.8	152.2	
		4-11-65	18.0	152.0	
		4-26-65	26.4	143.6	
		5-24-65	26.1	143.9	
		6-28-65	28.4	141.6	
02S/12W-13E01 S	177.0	7-03-64	60.4	116.6	1101
		7-06-64	59.2	117.8	
		7-09-64	60.3	116.7	
		7-13-64	61.1	115.9	
		7-20-64	62.0	115.0	
		7-27-64	63.0	114.0	
		8-03-64	64.8	112.2	
		8-10-64	67.2	109.8	
		8-17-64	69.3	107.7	
		8-24-64	71.4	105.6	
		8-31-64	73.1	103.9	
		9-07-64	74.8	102.2	
		9-14-64	76.5	100.5	
		9-21-64	77.3	99.7	
		9-28-64	[illegible]	97.8	
		10-05-64	80.4	96.6	
		10-12-64	81.7	95.3	
		10-19-64	81.0	96.0	
		10-26-64	83.9	93.1	
		11-02-64	84.5	92.5	
		11-09-64	84.5	92.5	
		11-23-64	69.2	107.8	
		11-30-64	59.6	117.4	
		12-04-64	24.4*	152.6	
		12-07-64	22.9*	154.1	
		12-11-64	39.1	137.9	
		12-14-64	46.3	130.7	
		12-21-64	48.6	128.4	
		12-28-64	22.0	155.0	
		1-04-65	34.3	142.7	
		1-11-65	18.7*	158.3	
		1-18-65	29.3	147.7	
		1-24-65	33.5	143.5	
		1-25-65	29.9	147.1	
		2-01-65	22.4	[illegible]	
		2-08-65	24.9	152.1	
		2-15-65	29.9*	147.1	
		2-22-65	20.2	156.8	
		2-23-65	20.7	156.3	
		3-01-65	33.1*	143.9	
		3-08-65	19.0	158.0	
		3-15-65	14.2	162.8	
		3-22-65	25.7*	151.3	
		3-29-65	15.9	161.1	
		4-05-65	15.8	161.2	
		4-11-65	16.3	160.7	
		4-12-65	17.2	159.8	
		4-19-65	25.2	151.8	
		4-26-65	21.4	155.6	
		5-03-65	30.8*	146.2	
		5-10-65	24.9	152.1	
		5-10-65	24.3	152.7	
		5-17-65	19.6	157.4	
		5-17-65	19.8	157.2	
		5-24-65	24.9	152.1	
		(CONT.)			

* Questionable measurement ** Approximate ground surface elevation P Pumping measurement A Arbitrary measurement

TABLE C-2

GROUND WATER LEVELS AT WELLS

State Well Number	G S Elev in Feet	Date	Dist G S to Water Surface in Feet	Water Surface Elev in Feet	Agency Supplying Data
L A SAN GABRIEL RIVER HYDRO UNIT U-05.00					
COASTAL PL OF LA CO HYDRO SUBUNIT U-05.A0 CENTRAL HYDRO SUBAREA U-05.A5					
		(CONT.)			
02S/12W-13E01 S	177.0	5-24-65	24.8	152.2	1101
		5-31-65	14.1*	162.9	
		6-07-65	19.0	158.0	
		6-07-65	19.2	157.8	
		6-14-65	25.7	151.3	
		6-21-65	26.8	150.2	
		6-28-65	28.3	148.7	
		6-28-65	28.1	148.9	
02S/12W-13F02 S	169.7	7-06-64	55.6	114.1	1101
		7-27-64	DRY		
		8-24-64	DRY		
		9-28-64	DRY		
		10-26-64	DRY		
		11-23-64	DRY		
		12-04-64	24.5	145.2	
		12-11-64	31.2*	138.5	
		12-28-64	11.4	158.3	
		12-29-64	15.7	154.0	
		1-11-65	9.0	160.7	
		1-18-65	24.6*	145.1	
		1-25-65	27.0*	142.7	
		2-08-65	20.3	149.4	
		2-23-65	11.5	158.2	
		3-08-65	18.8	150.9	
		3-22-65	20.4	149.3	
		4-26-65	18.2	151.5	
		5-24-65	21.0	148.7	
02S/12W-13F06 S	167.0	7-03-64	48.2	118.8	1101
		7-06-64	49.2	117.8	
		7-09-64	49.1	117.9	
		7-13-64	51.1	115.9	
		7-20-64	53.2	113.8	
		7-27-64	54.4	112.6	
		7-27-64	54.3	112.7	
		8-03-64	56.1	110.9	
		8-10-64	57.9	109.1	
		8-18-64	60.3	106.7	
		8-24-64	65.5*	101.5	
		8-25-64	61.9	105.1	
		9-01-64	63.5	103.5	
		9-08-64	65.3	101.7	
		9-15-64	65.9	101.1	
		9-23-64	68.5	98.5	
		9-28-64	69.5	97.5	
		9-30-64	69.9	97.1	
		10-07-64	71.0	96.0	
		10-13-64	72.1	94.9	
		10-20-64	73.2	93.8	
		10-26-64	82.3*	84.7	
		10-28-64	73.9	93.1	
		11-04-64	74.2	92.8	
		11-20-64	59.5	107.5	
		11-23-64	61.9	105.1	
		11-27-64	63.7*	103.3	
		12-04-64	33.1	133.9	
		12-11-64	35.7	131.3	
		12-28-64	16.9*	150.1	
		12-29-64	18.9*	148.1	
		1-11-65	13.2*	153.8	
		1-18-65	27.6	139.4	
		1-25-65	28.8	138.2	
		2-01-65	16.7*	150.3	
		2-05-65	24.9	142.1	
		2-08-65	22.4	144.6	
		2-12-65	26.1	140.9	
		2-15-65	27.8	139.2	
		2-22-65	13.9	153.1	
		2-23-65	12.2	154.8	
		3-05-65	29.5*	137.5	
		3-08-65	23.9*	143.1	
		3-15-65	9.1	157.9	
		3-19-65	16.7	150.3	
		3-22-65	21.8*	145.2	
		3-29-65	11.1	155.9	
		4-02-65	8.4	158.6	
		4-05-65	10.6	156.4	
		4-11-65	10.5	156.5	
		4-12-65	11.8	155.2	
		4-19-65	19.1	147.9	
		4-23-65	20.8	146.2	
		4-26-65	21.7	145.3	
		5-10-65	24.2*	142.8	
		5-17-65	14.3	152.7	
		5-21-65	19.0	148.0	
		5-24-65	20.9	146.1	
		(CONT.)			

State Well Number	G S Elev. in Feet	Date	Dist G S to Water Surface in Feet	Water Surface Elev. in Feet	Agency Supplying Data
COASTAL PL OF LA CO HYDRO SUBUNIT U-05.A0 CENTRAL HYDRO SUBAREA U-05.A5					
		(CONT.)			
02S/12W-13F06 S	167.0	6-07-65	16.5	150.5	1101
		6-11-65	19.0	148.0	
		6-14-65	20.7	146.3	
		6-21-65	23.2	143.8	
		6-28-65	24.1	142.9	
02S/12W-13J02 S	174.0**	7-27-64	60.1	113.9	1101
		9-01-64	67.8	106.2	
		9-28-64	DRY		
		3-22-65	40.7	133.3	
02S/12W-13L05 S	174.0**	7-10-64	67.1	106.9	1101
		8-03-64	71.7	102.3	
		8-17-64	74.8	99.2	
		9-30-64	80.8	93.2	
		12-29-64	59.0	115.0	
		1-22-65	53.8A	120.2	
		2-19-65	51.2A	122.8	
		3-18-65	45.6A	128.4	
		4-07-65	42.0A	132.0	
		4-23-65	44.0A	130.0	
02S/12W-13M01 S	166.1**	7-06-64	70.7	95.4	1101
		7-13-64	71.4	94.7	
		7-13-64	71.6	94.5	
		7-27-64	74.1	92.0	
		8-10-64	76.2	89.9	
		8-24-64	78.3	87.8	
		9-14-64	81.8	84.3	
		9-28-64	83.4	82.7	
		10-13-64	83.3	82.8	
		10-26-64	86.3	79.8	
		11-16-64	83.8	82.3	
		11-23-64	91.5*	74.6	
		12-04-64	58.6	107.5	
		12-28-64	67.4	98.7	
		12-29-64	67.0	99.1	
		1-11-65	63.4	102.7	
		2-23-65	50.9	115.2	
		4-26-65	53.5	112.6	
		5-24-65	50.8	115.3	
		6-28-65	53.1	113.0	
02S/12W-13M02 S	165.1	7-06-64	68.2	96.9	1101
		7-13-64	73.5	91.6	
		7-13-64	70.1	95.0	
		7-27-64	72.3	92.8	
		8-10-64	74.4	90.7	
		8-24-64	72.7	92.4	
		9-14-64	80.4	84.7	
		9-28-64	82.0	83.1	
		10-13-64	83.7	81.4	
		10-26-64	85.2	79.9	
		11-16-64	81.1	84.0	
		11-23-64	87.9*	77.2	
		12-04-64	61.6	103.5	
		12-14-64	66.8	98.3	
		12-28-64	61.2	103.9	
		12-29-64	60.5	104.6	
		1-11-65	56.4	108.7	
		1-25-65	55.9	109.2	
		2-23-65	51.9	113.2	
		3-22-65	53.3	111.8	
		3-22-65	55.5*	109.6	
		3-26-65	47.3	117.8	
		5-24-65	46.1	119.0	
		6-28-65	49.6	115.5	
02S/12W-13M03 S	165.2	7-06-64	63.6	101.6	1101
		7-13-64	65.3	99.9	
		7-13-64	65.5	99.7	
		7-27-64	67.9	97.3	
		8-10-64	71.8	93.4	
		8-24-64	75.4	89.8	
		9-14-64	79.9	85.3	
		9-28-64	82.1	83.1	
		10-13-64	84.3	80.9	
		10-26-64	85.6	79.6	
		11-16-64	79.3	85.9	
		11-23-64	75.1	90.1	
		12-04-64	70.1	95.1	
		12-14-64	61.9	103.3	
		12-28-64	52.3	112.9	
		12-29-64	51.9	113.3	
		1-11-65	45.4	119.8	
		1-25-65	45.1	120.1	
		2-23-65	41.6	123.6	
		(CONT.)			

* Questionable measurement ** Approximate ground surface elevation P Pumping measurement A Air gauge measurement

TABLE C-2

GROUND WATER LEVELS AT WELLS

L A SAN GABRIEL RIVER HYDRO UNIT U-05.00

COASTAL PL OF LA CO HYDRO SUBUNIT U-05.A0
CENTRAL HYDRO SUBAREA U-05.A5

State Well Number	G S Elev in Feet	Date	Dist G S to Water Surface in Feet	Water Surface Elev in Feet	Agency Supplying Data
		(CONT.)			
02S/12W-13M03 S	165.2	3-22-65	39.2	126.0	1101
		4-26-65	36.1	129.1	
		5-24-65	36.1	129.1	
		6-28-65	39.7	125.5	
02S/12W-13M04 S	165.4	7-06-64	57.0	108.4	1101
		7-13-64	59.5	105.9	
		7-13-64	59.2	106.2	
		7-29-64	61.9	103.5	
		8-10-64	66.2	99.2	
		8-24-64	70.4	95.0	
		9-14-64	75.2	90.2	
		9-28-64	77.8	87.6	
		10-13-64	79.7	85.7	
		10-26-64	81.9	83.5	
		11-16-64	78.5	86.9	
		11-23-64	73.6	91.8	
		12-04-64	76.6	88.8	
		12-14-64	52.4	113.0	
		12-29-64	37.2	128.2	
		1-11-65	29.2	136.2	
		1-25-65	32.2	133.2	
		2-23-65	29.9	135.5	
		3-08-65	27.7	137.7	
		3-22-65	25.4	140.0	
		4-26-65	23.2	142.2	
		5-24-65	24.5	140.9	
		6-28-65	27.9	137.5	
02S/12W-13N07 S	171.0**	7-27-64	DRY		1101
		8-24-64	DRY		
		9-28-64	DRY		
		10-26-64	DRY		
02S/12W-14B08 S	169.0**	8-25-64	75.6	93.4	1101
		9-28-64	81.2*	87.8	
		10-26-64	85.1	83.9	
		12-28-64	58.6	110.4	
		1-25-65	50.6	118.4	
		2-23-65	45.2	123.8	
		3-23-65	42.2	126.8	
		4-27-65	38.2	130.8	
		5-25-65	37.9	131.1	
02S/12W-14E01 S	194.7**	7-13-64	105.2	89.5	1101
		8-10-64	110.5	84.2	
		9-14-64	119.8	74.9	
		10-13-64	121.5	73.2	
		10-26-64	123.2	71.5	
		11-16-64	125.0	69.7	
		11-23-64	124.2	70.5	
		12-14-64	119.9	74.8	
		12-29-64	117.6	77.1	
		1-11-65	114.0	80.7	
		1-25-65	110.0	84.7	
		2-08-65	109.1	85.6	
		2-23-65	106.8	87.9	
		3-08-65	101.7	93.0	
		3-22-65	99.0	95.7	
		4-07-65	97.1	97.6	
		4-26-65	94.6	100.1	
		5-10-65	92.9	101.8	
		5-24-65	91.3	103.4	
		6-07-65	90.1	104.6	
		6-21-65	90.1	104.6	
02S/12W-14J01 S	165.0	7-13-64	DRY		1101
		7-20-64	DRY		
		7-27-64	DRY		
		8-03-64	DRY		
		8-24-64	DRY		
		9-16-64	DRY		
		9-28-64	DRY		
		10-15-64	DRY		
		10-26-64	DRY		
		11-22-64	DRY		
		11-23-64	DRY		
		11-27-64	46.8	118.2	
		12-04-64	DRY		
		12-28-64	34.4	130.6	
		12-29-64	32.2	132.8	
		1-11-65	23.7	141.3	
		1-18-65	10.7	154.3	
		1-25-65	14.0	151.0	
		2-01-65	19.6*	145.4	
		2-08-65	12.6	152.4	
		2-15-65	16.9	148.1	
		2-22-65	25.3*	139.7	
		(CONT.)			

COASTAL PL OF LA CO HYDRO SUBUNIT U-05.A0
CENTRAL HYDRO SUBAREA U-05.A5

State Well Number	G S Elev in Feet	Date	Dist G S to Water Surface in Feet	Water Surface Elev in Feet	Agency Supplying Data
		(CONT.)			
02S/12W-14J01 S	165.0	2-23-65	26.0*	139.0	1101
		3-08-65	8.	157.	
		3-15-65	12.3	152.7	
		3-22-65	13.3	151.7	
		3-29-65	4.1	160.9	
		4-02-65	2.8	162.2	
		4-05-65	6.0	159.0	
		4-11-65	4.0	161.0	
		4-12-65	5.8	159.2	
		4-19-65	15.1	149.9	
		4-23-65	18.1	146.9	
		4-26-65	8.7	156.3	
		5-07-65	18.9*	146.1	
		5-10-65	7.0	158.0	
		5-17-65	9.9	155.1	
		5-24-65	16.5*	148.5	
		6-07-65	8.8	156.2	
		6-11-65	14.2	150.8	
		6-14-65	18.9	146.1	
		6-21-65	24.9	140.1	
		6-28-65	14.7	150.3	
02S/12W-14J03 S	168.1	9-22-64	DRY		1101
		12-04-64	DRY		
		12-28-64	19.2	148.9	
		1-18-65	9.0	159.1	
		1-25-65	21.4*	146.7	
		2-08-65	10.9	157.2	
		2-23-65	23.7*	144.4	
		3-08-65	7.3	160.8	
		3-22-65	16.6*	151.5	
		4-02-65	4.2	163.9	
		4-05-65	7.1	161.0	
		4-11-65	4.8	163.3	
		4-26-65	8.9	159.2	
		5-10-65	6.5	161.6	
		5-17-65	13.2	154.9	
		5-24-65	19.0*	149.1	
		6-07-65	11.3	156.8	
		6-28-65	19.6	148.5	
02S/12W-14K02 S	165.0	7-13-64	DRY		1101
		12-04-64	DRY		
		12-28-64	DRY		
		1-25-65	25.2	139.8	
		2-23-65	33.4*	131.6	
		3-22-65	19.5	145.5	
		4-02-65	18.5	146.5	
		4-05-65	15.4	149.6	
		4-11-65	15.2	149.8	
		4-26-65	25.6*	139.4	
		5-10-65	22.6*	142.4	
		5-17-65	16.5	148.5	
		5-24-65	22.0	143.0	
		6-07-65	17.3	147.7	
		6-28-65	29.2	135.8	
02S/12W-14L01 S	163.1	7-13-64	DRY		1101
		9-22-64	DRY		
		12-28-64	55.1	108.0	
		1-25-65	25.1	138.0	
		2-15-65	33.4*	129.7	
		2-19-65	19.4	143.7	
		2-23-65	31.5*	131.6	
		3-22-65	24.8	138.3	
		4-02-65	21.4	141.7	
		4-05-65	21.4	141.7	
		4-11-65	22.1	141.0	
		4-26-65	22.5	140.6	
		5-10-65	21.7	141.4	
		5-17-65	21.2	141.9	
		5-24-65	22.1	141.0	
		6-07-65	18.7	144.4	
		6-28-65	26.3	136.8	
02S/12W-14P01 S	156.1	7-03-64	60.5	97.6	1101
		7-06-64	61.8	96.3	
		7-09-64	62.9	95.2	
		7-13-64	64.4	93.7	
		7-20-64	68.8	89.3	
		7-27-64	71.3	86.8	
		7-27-64	68.2	89.9	
		8-03-64	70.7	87.4	
		8-10-64	72.6	85.5	
		8-18-64	74.8	83.3	
		8-24-64	75.7	82.4	
		8-25-64	76.8	81.3	
		(CONT.)			

* Questionable measurement

** Approximate ground surface elevation

P Pumping measurement

A Air gauge measurement

TABLE C-2

GROUND WATER LEVELS AT WELLS

State Well Number	D.S Elev. (Feet)	Date	Dist. D.S. to Water Surface (Feet)	Water Surface Elev. (Feet)	Agency Supplying Data
L.A. BASIN (ARKELL RIVER HYDRO UNIT)					
COASTAL PLAIN OF LA (HYDRO UNIT)					
CENTRAL HYDRO AREA					
[illegible]	[illegible]	[illegible]	[illegible]	[illegible]	1101
		[illegible]	[illegible]	[illegible]	
		[illegible]	84.[illegible]	[illegible]	
		[illegible]	[illegible]	72.5	
		[illegible]	82.6	75.5	
		[illegible]	[illegible]		
		11-23-64	80.5	77.[illegible]	
		11-27-64	71.3	[illegible]	
		12-28-64	61.[illegible]	96.[illegible]	
		12-29-64	[illegible]	[illegible]	
		1-11-65	45.[illegible]	112.[illegible]	
		1-18-65	47.[illegible]	110.7	
		1-[illegible]-65	34.2	123.[illegible]	
		2-01-65	36.3	121.[illegible]	
		[illegible]-65	41.[illegible]*	117.1	
		2-15-65	31.[illegible]	[illegible]	
		2-22-65	45.[illegible]	123.1	
		3-08-65	46.[illegible]*	116.8	
		3-15-65	39.[illegible]	[illegible]	
		3-22-65	27.7	130.4	
		3-29-65	30.[illegible]	127.7	
		4-02-65	24.[illegible]	133.2	
		4-05-65	[illegible]	136.[illegible]	
		4-11-65	21.[illegible]	[illegible]	
		4-12-65	20.6	137.5	
		4-19-65	24.[illegible]	133.3	
		4-23-65	27.2	[illegible]	
		4-26-65	[illegible]	[illegible]	
		5-10-65	27.[illegible]	[illegible]	
		5-17-65	[illegible]	[illegible]	
		5-24-65	21.[illegible]	136.7	
		6-07-65	24.[illegible]	133.[illegible]	
		6-11-65	28.1	130.0	
		6-14-65	30.9	127.2	
		6-21-65	34.[illegible]	[illegible]	
		6-28-65	37.[illegible]	120.[illegible]	
[illegible]	191.[illegible]	7-06-64	DRY		1101
		7-13-64	[illegible]		
		[illegible]	31.[illegible]	[illegible]	
		12-28-64	53.[illegible]*	97.[illegible]	
		1-25-65	25.1	[illegible]	
		2-12-65	28.[illegible]	123.[illegible]	
		2-15-65	19.5	132.1	
		2-23-65	31.[illegible]*	120.[illegible]	
		3-22-65	22.[illegible]	[illegible]	
		4-02-65	14.5	[illegible]	
		4-05-65	13.[illegible]	138.[illegible]	
		4-11-65	[illegible]	138.0	
		4-26-65	25.7*	126.0	
		5-10-65	23.9	127.8	
		5-17-65	24.[illegible]	127.[illegible]	
		[illegible]	[illegible]	[illegible]	
		6-07-65	[illegible]	[illegible]	
		6-28-65	32.[illegible]*	119.2	
[illegible]	[illegible]	7-03-64	[illegible]	103.3	1101
		7-06-64	[illegible]	102.[illegible]	
		[illegible]	61.[illegible]	101.0	
		7-13-64	63.1	[illegible]	
		7-20-64	64.5	97.6	
		7-27-64	66.6	95.[illegible]	
		7-27-64	61.6	[illegible]	
		8-03-64	67.[illegible]*	94.3	
		8-10-64	64.9	97.3	
		[illegible]	67.6	94.6	
		8-24-64	[illegible]	92.5	
		8-25-64	74.[illegible]	[illegible]	
		[illegible]	77.3	84.[illegible]	
		9-08-64	79.1	83.1	
		9-15-64	[illegible]	81.4	
		9-23-64	[illegible]	[illegible]	
		9-28-64	73.[illegible]	88.[illegible]	
		9-30-64	[illegible]	81.2	
		10-01-64	[illegible]*	81.0	
		10-26-64	75.1	87.1	
		11-13-64	[illegible]	[illegible]	
		11-20-64	78.8*	83.4	
		11-23-64	71.7	90.5	
		11-27-64	71.[illegible]	90.[illegible]	
		[illegible]	[illegible]	[illegible]	
		12-28-64	45.8	[illegible]	
		12-29-64	41.1	[illegible]	
		1-11-65	[illegible]	133.[illegible]	
		1-18-65	75.1*	87.1	
		1-25-65	[illegible]	135.7	
		2-12-65	[illegible]	141.[illegible]	
		[illegible]			

State Well Number	D.S Elev. (Feet)	Date	Dist. D.S. to Water Surface (Feet)	Water Surface Elev. (Feet)	Agency Supplying Data
COASTAL PLAIN OF LA (HYDRO UNIT)					
CENTRAL HYDRO AREA					
[illegible]	[illegible]	2-15-65	[illegible]	143.5	1101
		2-23-65	[illegible]*	131.1	
		3-08-65	[illegible]	[illegible]	
		3-22-65	[illegible]	[illegible]	
		[illegible]	[illegible]	[illegible]	
		4-02-65	13.[illegible]*	[illegible]	
		[illegible]	[illegible]	[illegible]	
		4-11-65	[illegible]	[illegible]	
		[illegible]	[illegible]	[illegible]	
		5-10-65	[illegible]	[illegible]	
		[illegible]	[illegible]	[illegible]	
		5-24-65	[illegible]	[illegible]	
		6-07-65	[illegible]	[illegible]	
		6-28-65	[illegible]*	133.3	
025/12W-15N01 S	[illegible]	[illegible]	116.[illegible]	[illegible]	1101
		[illegible]	[illegible]	61.[illegible]	
[illegible]	176.0**	7-27-64	101.6	[illegible]	1101
		8-24-64	106.7	[illegible]	
		9-28-64	113.0	[illegible]	
		10-26-64	117.4	[illegible]	
		11-23-64	120.3	[illegible]	
		[illegible]	116.7	[illegible]	
		1-25-65	110.6	[illegible]	
		2-25-65	[illegible]	[illegible]	
		3-22-65	101.3	[illegible]	
		4-26-65	94.4	[illegible]	
		5-24-65	[illegible]	[illegible]	
		6-21-65	[illegible]	[illegible]	
[illegible]	[illegible]	7-16-64	178.1	[illegible]	1101
		8-06-64	180.7	[illegible]	
		8-27-64	181.8	[illegible]	
		9-17-64	183.8	[illegible]	
		10-08-64	[illegible]	[illegible]	
		10-29-64	181.6	[illegible]	
		11-19-64	179.6	[illegible]	
		12-10-64	179.3	[illegible]	
		12-31-64	[illegible]	[illegible]	
		1-21-65	172.9	[illegible]	
		2-11-65	171.7	[illegible]	
		3-04-65	170.4	[illegible]	
		3-25-65	168.7	[illegible]	
		5-27-65	164.5	[illegible]	
[illegible]	[illegible]	7-16-64	118.6	24.8	1101
		8-06-64	121.7	[illegible]	
		8-27-64	122.4	[illegible]	
		9-17-64	125.0	[illegible]	
		10-08-64	123.9	[illegible]	
		10-29-64	125.6	[illegible]	
		11-19-64	[illegible]	[illegible]	
		12-10-64	124.3	[illegible]	
		12-31-64	124.1	[illegible]	
		1-21-65	114.9	[illegible]	
		2-11-65	113.8	[illegible]	
		3-04-65	112.7	[illegible]	
		3-25-65	110.4	[illegible]	
		4-15-65	107.3	[illegible]	
		5-27-65	106.9	[illegible]	
		[illegible]	106.1	[illegible]	
[illegible]	[illegible]	7-31-64	132.0A	27.5	1101
		[illegible]	133.0A	[illegible]	
		[illegible]	137.0A	[illegible]	
		10-31-64	134.0A	25.5	
		12-31-64	132.0A	[illegible]	
		1-31-65	128.0A	31.5	
		2-28-65	127.0A	[illegible]	
		[illegible]	[illegible]	[illegible]	
		[illegible]	121.0A	[illegible]	
		[illegible]	119.0A	[illegible]	
[illegible]	[illegible]**	8-31-64	140.2A	10.8	1101
		10-31-64	141.2A	[illegible]	
		[illegible]	[illegible]	[illegible]	
		[illegible]	[illegible]	21.8	
		4-30-65	118.2A	32.8	
[illegible]	[illegible]**	7-27-64	127.[illegible]	13.7	1101
		8-24-64	129.3	[illegible]	
		[illegible]	131.[illegible]	[illegible]	
		10-26-64	131.9	[illegible]	
		11-23-64	[illegible]	[illegible]	
		12-29-64	127.7	[illegible]	
		[illegible]	126.3	15.0	
		[illegible]			

* Discontinuous measurement

** Approximate measurement

P Pumping measurement

A A gauge measurement

TABLE [illegible]

GROUND WATER LEVELS AT WELLS

State Well Number	G.S. Elev. (Feet)	Date	Depth to Water Below Land Surface (Feet)	Water Surface Elev. (Feet)	Agency Reporting Code
L. A. AQUEDUCT, MICHAEL RIVER HYDRO. UNIT					
COASTAL PLAIN OF LA. HYDRO. SUBUNIT					
CENTRAL HYDRO. SUBAREA					
		(CONT.)			
02S/12W-16N01 S	141.0**	2-23-65	123.4	17.7	1101
		3-22-65	122.4	18.7	
		4-26-65	117.5	23.6	
		5-24-65	117.7	23.4	
		6-21-65	114.4	26.6	
02S/12W-16Q01 S	141.0	8-31-64	130.5	20.5	1101
		10-31-64	131.5	19.5	
		12-31-64	136.5	14.5	
		2-28-65	119.5	21.5	
		4-30-65	113.5	27.5	
02S/12W-17C01 S	144.1	8-31-64	165.9	-21.8	1101
		10-31-64	166.9	-22.8	
		12-31-64	167.9	-23.8	
		2-28-65	159.9	-15.8	
		4-30-65	159.9	-15.8	
02S/12W-17D01 S	146.5	7-31-64	171.0	-25.5	1101
		8-31-64	171.0	-25.5	
		9-30-64	178.0	-32.5	
		10-31-64	178.0	-32.5	
		12-31-64	168.0	-22.5	
		1-31-65	161.0	-15.5	
		2-28-65	161.0	-15.5	
		3-31-65	160.0	-14.5	
		4-30-65	155.0	-9.5	
		5-31-65	166.0	-20.5	
02S/12W-17D02 S	146.0	8-31-64	181.9	-35.9	1101
		10-31-64	177.9	-31.9	
		12-31-64	168.9	-22.9	
		2-28-65	170.9	-24.9	
		4-30-65	162.9	-16.9	
02S/12W-17M01 S	147.0	12-01-64	161.8	-14.8	1101
		4-28-65	153.2	-6.2	
02S/12W-17Q01 S	138.0	7-01-64	156.9	-18.9	1101
		8-01-64	156.9	-18.9	
		9-01-64	156.9	-18.9	
		10-01-64	156.9	-18.9	
		11-01-64	156.9	-18.9	
		12-01-64	156.9	-18.9	
		1-31-65	158.9A	-20.9	
		2-28-65	158.9A	-20.9	
		3-31-65	158.9A	-20.9	
		4-30-65	158.9A	-20.9	
		5-31-65	158.9A	-20.9	
02S/12W-19C01 S	147.5**	11-13-64	184.6	-37.1	1101
		5-03-65	173.3	-25.8	
02S/12W-19M01 S	143.0**	11-13-64	144.7	-1.7	1101
		5-03-65	142.2	0.8	
02S/12W-20Q02 S	139.0**	4-28-65	150.1	-11.1	1101
02S/12W-20K02 S	133.0	7-01-64	137.2A	-4.2	1101
		8-01-64	137.2A	-4.2	
		9-01-64	137.2A	-4.2	
		10-01-64	137.2A	-4.2	
		11-01-64	137.2A	-4.2	
		12-01-64	137.2A	-4.2	
		1-31-65	137.2A	-4.2	
		2-28-65	137.2A	-4.2	
		3-31-65	135.2A	-2.2	
		4-30-65	135.2A	-2.2	
		5-31-65	135.2A	-2.2	
02S/12W-20K03 S	133.0**	12-02-64	143.5	-10.5	1101
		4-26-65	133.3	-0.3	
02S/12W-20M03	139.0**	12-02-64	158.1P	-19.1	1101
		4-26-65	149.1	-10.1	
02S/12W-20R01 S	131.0**	8-03-64	128.7A	2.3	1101
		8-31-64	139.7A	-8.7	
		9-28-64	138.7A	-7.7	
		11-21-64	141.7A	-10.7	
		11-30-64	136.7A	-5.7	
		1-04-65	135.7A	-4.7	
		2-01-65	130.7A	0.3	
		3-01-65	133.7A	-2.7	
		3-29-65	128.7A	2.3	
		5-03-65	128.7A	2.3	
		6-02-65	126.7A	4.3	

State Well Number	G.S. Elev. (Feet)	Date	Depth to Water Below Land Surface (Feet)	Water Surface Elev. (Feet)	Agency Reporting Code
COASTAL PLAIN OF LA. HYDRO. SUBUNIT					
CENTRAL HYDRO. SUBAREA					
02S/12W-21B05 S	131.0	7-01-64	123.4A	7.6	1101
		8-01-64	123.4A	7.6	
		9-01-64	123.4A	7.6	
		10-01-64	123.4A	7.6	
		11-01-64	123.4A	7.6	
		12-01-64	123.4A	7.6	
		1-31-65	123.4A	7.6	
		2-28-65	123.4A	7.6	
		3-31-65	123.4A	7.6	
		4-30-65	123.4A	7.6	
		5-31-65	123.4A	7.6	
02S/12W-21C01 S	151.0	7-01-64	149.6A	1.6	1101
		8-01-64	149.6A	1.6	
		9-01-64	149.6A	1.6	
		10-01-64	149.6A	1.6	
		11-01-64	149.6A	1.6	
		12-01-64	149.6A	1.6	
		1-31-65	154.6A	-3.4	
		2-28-65	154.6A	-3.4	
		3-31-65	154.6A	-3.4	
		4-30-65	154.6A	-3.4	
		5-31-65	154.6A	-3.4	
02S/12W-21G03 S	152.5	7-01-64	126.1A	26.4	1101
		8-01-64	126.1A	26.4	
		9-01-64	126.1A	26.4	
		10-01-64	126.1A	26.4	
		11-01-64	126.1A	26.4	
		12-01-64	126.1A	26.4	
		1-31-65	134.1A	18.4	
		2-28-65	134.1A	18.4	
		3-31-65	134.1A	18.4	
		4-30-65	134.1A	18.4	
		5-31-65	134.1A	18.4	
02S/12W-21H01 S	162.0**	7-27-64	114.0	48.0	1101
		8-24-64	117.0	42.0	
		9-28-64	122.9	37.1	
		10-26-64	124.5	35.5	
		11-23-64	125.0	35.0	
		12-29-64	121.7	38.3	
		1-25-65	120.4	39.6	
		2-23-65	117.9	42.1	
		3-22-65	112.4	47.6	
		4-26-65	108.7	53.3	
		5-24-65	103.4	58.6	
		6-21-65	101.4	60.6	
02S/12W-21J01 S	155.0**	8-03-64	125.5A	29.5	1101
		8-11-64	DRY		
		8-31-64	120.5A	34.5	
		9-28-64	130.5A	24.5	
		11-02-64	129.5A	25.5	
		11-30-64	122.5A	32.5	
		1-04-65	125.5A	29.5	
		2-01-65	120.5A	34.5	
		3-01-65	123.5A	31.5	
		3-29-65	127.5A	27.5	
		5-03-65	129.5A	25.5	
		6-02-65	122.5A	32.5	
02S/12W-21J02 S	149.0**	8-03-64	177.7A	-28.7	1101
		8-31-64	122.7A	26.3	
		9-28-64	165.7A	-16.7	
		11-02-64	177.7A	-28.7	
		11-30-64	168.7A	-19.7	
		1-04-65	161.7A	-12.7	
		2-01-65	163.7A	-14.7	
		3-01-65	161.7A	-12.7	
		3-29-65	163.7A	-14.7	
		5-03-65	160.7A	-11.7	
		6-02-65	161.7A	-12.7	
02S/12W-21N01 S	140.0**	7-30-64	121.0	19.0	1101
		8-28-64	125.0	15.0	
		9-29-64	127.0	13.0	
		10-30-64	127.0	13.0	
		12-31-64	123.0	17.0	
		1-31-65	122.0	18.0	
		2-31-65	119.0	21.0	
		3-31-65	118.0	22.0	
		4-31-65	112.0	28.0	
		5-31-65	110.0	30.0	
02S/12W-21N02	137.0**	7-30-64	120.5	16.5	1101
		8-28-64	124.5	12.5	
		9-29-64	126.5	10.5	
		(CONT.)			

* Questionable measurement ** Approximate ground surface elevation P Pumping measurement A Air gage measurement

TABLE [illegible]

GROUND WATER LEVELS AT WELLS

State Well Number	G.S. Elev. in Feet	Date	Dist. G.S. to Water Surface in Feet	Water Surface Elev. in Feet	Agency Supplying Data
L. A. SAN GABRIEL RIVER HYDRO UNIT [illegible]					
COASTAL PL OF LA CO HYDRO SUBUNIT [illegible]					
CENTRAL HYDRO SUBAREA				[illegible]	
		(CONT.)			
[illegible]	[illegible]**	10-30-64	126.5	10.5	1101
		12-[illegible]-64	122.5	14.5	
		1-25-65	[illegible]	15.2	
		1-31-65	120.9	16.5	
		2-23-65	116.4	[illegible]	
		2-31-65	117.5	19.5	
		3-22-65	114.3	22.7	
		3-31-65	116.5	20.5	
		4-26-65	112.9	24.1	
		4-30-65	110.5	26.5	
		5-24-65	111.7	25.3	
		5-31-65	[illegible]	28.5	
		6-21-65	110.6	26.4	
[illegible]	[illegible]**	7-30-64	135.5	3.5	1101
		8-28-64	140.5	-1.5	
		9-29-64	133.5	[illegible]	
		10-30-64	132.5	[illegible]	
		12-31-64	122.5	16.5	
		1-31-65	126.5	12.5	
		2-31-65	122.5	16.5	
		3-31-65	120.9	18.5	
		4-31-65	[illegible]	20.5	
		5-31-65	116.5	22.5	
[illegible]	147.[illegible]	7-13-64	114.8	32.2	1101
		7-27-64	117.7	29.3	
		8-10-64	119.2	27.8	
		8-24-64	120.6	26.4	
		9-14-64	122.7	[illegible]	
		9-28-64	123.3	[illegible]	
		10-13-64	126.2	20.8	
		10-26-64	126.2	20.8	
		11-23-64	123.3	23.7	
		12-14-64	121.5	25.5	
		12-29-64	120.2	[illegible]	
		1-11-65	118.4	28.6	
		1-25-65	117.4	29.6	
		2-08-65	115.6	31.4	
		[illegible]	[illegible]	[illegible]	
		[illegible]	[illegible]	[illegible]	
		3-22-65	111.1	[illegible]	
		[illegible]	[illegible]	[illegible]	
		4-26-65	107.2	39.8	
		5-10-65	106.9	40.1	
		5-24-65	106.4	40.6	
		6-07-65	104.7	42.3	
		6-21-65	104.9	42.1	
[illegible]	174.[illegible]	7-27-64	108.6	66.3	1101
		8-17-64	110.8	64.1	
		8-24-64	112.4	62.5	
		9-28-64	121.1	53.8	
		10-26-64	123.4	51.5	
		11-23-64	121.2	53.7	
		12-29-64	117.0	57.9	
		1-25-65	107.0	67.9	
		1-25-65	106.8	68.1	
		2-23-65	100.0	[illegible]	
		3-22-65	97.7	77.2	
		4-26-65	90.1	84.8	
		5-24-65	86.0	88.9	
		6-21-65	84.4	90.5	
02S/12W-22J01 S	[illegible]**	8-17-64	175.0		1101
		4-27-65	86.2	88.8	
02S/12W-23A01 S	165.8	7-27-64	72.4	91.4	1101
		8-24-64	[illegible]	84.2	
		9-28-64	86.4	77.4	
		10-26-64	88.8	75.0	
		11-23-64	[illegible]	81.2	
		12-29-64	67.5	96.3	
		1-25-65	[illegible]	111.6	
		2-23-65	50.3	113.5	
		3-22-65	46.1	117.7	
		4-26-65	42.9	120.9	
		5-24-65	40.5	123.3	
		6-21-65	43.8	120.0	
02S/12W-23B04 S	164.2	7-23-64	87.1	[illegible]	1101
		8-21-64	94.1	[illegible]	
		9-23-64	[illegible]	[illegible]	
		11-18-64	[illegible]	[illegible]	
		12-17-64	83.1	[illegible]	
		1-14-65	73.1	90.9	
		2-25-65	[illegible]	97.9	
		(CONT.)			

State Well Number	G.S. Elev. in Feet	Date	Dist. G.S. to Water Surface in Feet	Water Surface Elev. in Feet	Agency Supplying Data
COASTAL PL OF LA CO HYDRO SUBUNIT [illegible]					
CENTRAL HYDRO SUBAREA				[illegible]	
		(CONT.)			
02S/12W-23B04 S	164.[illegible]	3-18-65	65.1	98.9	1101
		4-15-65	60.1	103.9	
		5-18-65	60.1	103.9	
02S/12W-23B06 S	161.0**	7-23-64	87.0	74.0	1101
		8-21-64	93.0	68.0	
		9-23-64	96.0	65.0	
		10-15-64	97.0	64.0	
		11-18-64	93.0	68.0	
		12-17-64	82.0	79.0	
		1-14-65	72.0	89.0	
		2-25-65	68.0	93.0	
		3-18-65	65.0	96.0	
		4-15-65	61.0	100.0	
		5-18-65	60.0	101.0	
02S/12W-23D02 S	152.5	7-13-64	DRY		1101
		9-22-64	DRY		
		12-28-64	DRY		
		1-25-65	DRY		
		2-19-65	3.2*	[illegible]	
		2-23-65	39.0	113.5	
		3-22-65	29.4	123.1	
		4-02-65	24.8	127.7	
		4-05-65	27.1	125.4	
		4-11-65	36.7*	115.8	
		4-26-65	31.1	121.4	
		5-10-65	27.8	124.7	
		5-17-65	32.3	120.2	
		5-24-65	23.7	128.8	
		6-07-65	27.6	[illegible]	
		6-28-65	38.9*	113.6	
02S/12W-23E04 S	152.[illegible]	7-06-64	23.0	[illegible]	1101
		12-28-64	20.2	[illegible]	
		1-11-65	20.9	137.1	
		1-25-65	17.6	140.4	
		2-01-65	12.3*	145.7	
		2-23-65	22.9	135.1	
		3-22-65	22.7	135.3	
		4-02-65	26.4	131.6	
		4-05-65	26.6	131.4	
		4-11-65	26.2	131.8	
		4-26-65	27.7	130.3	
		5-10-65	[illegible]	132.7	
		5-17-65	[illegible]	137.6	
		5-24-65	15.5	142.5	
		6-07-65	17.1	140.9	
		6-28-65	23.3	134.7	
[illegible]	161.[illegible]	7-13-64	77.0	84.0	1101
		8-10-64	82.8	78.2	
		9-14-64	90.5	70.5	
		11-23-64	86.7	74.3	
		12-14-64	84.2	76.8	
		12-29-64	75.4	85.6	
		1-11-65	73.0	88.0	
		1-25-65	65.7	95.3	
		2-08-65	63.4	97.6	
		2-23-65	[illegible]	100.0	
		3-08-65	60.3	100.7	
		3-22-65	57.0	104.0	
		4-26-65	48.1	112.9	
		5-10-65	48.4	112.6	
		5-24-65	47.5	113.5	
		6-07-65	45.8	115.2	
		6-21-65	51.4	109.6	
02S/12W-23M03 S	142.[illegible]	7-27-64	64.1	77.9	1101
		7-27-64	63.9	78.1	
		8-24-64	71.2	70.8	
		8-25-64	71.6	70.4	
		9-28-64	[illegible]	64.6	
		9-30-64	81.5	60.5	
		10-12-64	80.3	61.7	
		10-26-64	81.5	60.5	
		10-28-64	81.8	60.2	
		11-16-64	73.0	69.0	
		11-20-64	48.3	93.7	
		11-22-64	43.5	98.5	
		12-28-64	54.5	87.5	
		12-29-64	55.1	86.9	
		1-11-65	41.8	100.2	
		1-11-65	41.1	100.9	
		1-18-65	35.4	106.6	
		[illegible]	30.9	111.1	
		2-01-65	23.7	118.3	
		(CONT.)			

* Pump measurement. ** Approximate [illegible]. P Pumping measurement. A Airgauge measurement.

TABLE C-2

GROUND WATER LEVELS AT WELLS

L A SAN GABRIEL RIVER HYDRO UNIT U-05.00

COASTAL PL OF LA CO HYDRO SUBUNIT U-05.A0
CENTRAL HYDRO SUBAREA U-05.A5

State Well Number	G S Elev in Feet	Date	Dist G S to Water Surface in feet	Water Surface Elev in feet	Agency Supplying Data
		(CONT.)			
02S/12W-23M03 S	142.0	2-08-65	33.1	108.9	1101
		2-15-65	42.6*	99.4	
		2-22-65	31.6	110.4	
		2-23-65	34.0	108.0	
		3-08-65	44.7*	97.3	
		3-15-65	45.1*	96.9	
		3-22-65	24.8	117.2	
		3-29-65	34.2*	107.8	
		4-02-65	36.4*	105.6	
		4-05-65	31.3*	110.7	
		4-11-65	23.9	118.1	
		4-12-65	24.6	117.4	
		4-19-65	12.3	129.7	
		4-23-65	11.5	130.5	
		4-26-65	17.6	124.4	
		5-10-65	17.1	124.9	
		5-17-65	21.7	120.3	
		5-24-65	18.0	124.0	
		6-07-65	16.9	125.1	
		6-11-65	23.8	118.2	
		6-14-65	26.6	115.4	
		6-21-65	32.7*	109.3	
		6-28-65	37.3	104.7	
02S/12W-23M04 S	138.4	12-30-64	6.6	131.8	1101
		1-26-65	0.6	137.8	
		2-23-65	0.5	137.9	
		4-26-65	0.5	137.9	
02S/12W-23N02 S	146.7	7-27-64	77.1	69.6	1101
		8-25-64	78.6	68.1	
		9-30-64	83.5	63.2	
		10-28-64	84.9	61.8	
		12-28-64	79.2	67.5	
		1-11-65	74.6	72.1	
		1-18-65	70.5	76.2	
		1-25-65	69.7	77.0	
		2-01-65	65.4	81.3	
		2-08-65	65.6	81.1	
		2-15-65	67.8	78.9	
		2-22-65	65.1	81.6	
		2-23-65	65.7	81.0	
		3-08-65	67.9	78.8	
		3-15-65	67.1	79.6	
		3-22-65	63.6	83.1	
		3-30-65	61.7	85.0	
		4-02-65	61.5	85.2	
		4-05-65	59.0	87.7	
		4-11-65	55.6	91.1	
		4-12-65	55.8	90.9	
		4-19-65	53.9	92.8	
		4-23-65	53.4	93.3	
		4-26-65	55.1	91.6	
		5-10-65	53.8	92.9	
		5-17-65	54.4	92.3	
		5-24-65	52.9	93.8	
		6-07-65	51.3	95.4	
		6-11-65	53.7	93.0	
		6-14-65	55.2	91.5	
		6-21-65	57.7	89.0	
		6-28-65	59.6	87.1	
02S/12W-23P04 S	156.0	8-11-64	87.0P	69.0	1101
		10-20-64	97.0P	59.0	
		1-19-65	72.0	84.0	
		3-15-65	63.0	93.0	
		5-17-65	61.0P	95.0	
02S/12W-24A05 S	168.8	7-27-64	59.2	109.6	1101
		8-24-64	DRY		
		9-28-64	DRY		
		10-26-64	DRY		
		12-29-64	54.2	114.6	
		1-25-65	41.0	127.8	
		2-23-65	39.8	129.0	
		3-23-65	36.9	131.9	
		4-26-65	35.7	133.1	
		5-24-65	32.4	136.4	
		6-28-65	32.7	136.1	
02S/12W-24E06 S	164.0**	7-10-64	64.0	100.0	1101
		8-03-64	73.0	91.0	
		8-17-64	73.0	91.0	
		9-30-64	83.0	81.0	
		12-29-64	65.5	98.5	
		1-22-65	55.5A	108.5	
		2-19-65	50.0A	114.0	
		(CONT.)			

COASTAL PL OF LA CO HYDRO SUBUNIT U-05.A0
CENTRAL HYDRO SUBAREA U-05.A5

State Well Number	G S Elev in Feet	Date	Dist G S to Water Surface in feet	Water Surface Elev in feet	Agency Supplying Data
		(CONT.)			
02S/12W-24E06 S	164.0**	3-18-65	47.0A	117.0	1101
		4-07-65	44.0A	120.0	
		4-23-65	43.0A	121.0	
02S/12W-24K01 S	164.6	7-27-64	65.4	98.6	1101
		8-24-64	71.5	92.5	
		9-28-64	78.0	86.0	
		10-26-64	75.4	88.6	
		11-23-64	75.9	88.1	
		12-30-64	59.4	104.6	
		1-25-65	49.1	114.9	
		2-23-65	47.1	116.9	
		3-22-65	45.1	118.9	
		4-26-65	41.8	122.2	
		5-24-65	38.8	125.2	
		6-28-65	39.8	124.2	
02S/12W-24M03 S	160.1	7-02-64	64.9	95.2	1101
		7-09-64	66.6	93.5	
		7-13-64	67.8	92.3	
		7-16-64	68.7	91.4	
		7-20-64	69.8	90.3	
		7-23-64	70.7	89.4	
		7-27-64	71.8	88.3	
		7-30-64	72.3	87.8	
		8-03-64	73.5	86.6	
		8-06-64	73.9	86.2	
		8-10-64	75.0	85.1	
		8-13-64	75.6	84.5	
		8-17-64	76.6	83.5	
		8-20-64	77.3	82.8	
		8-24-64	78.5	81.6	
		8-27-64	78.8	81.3	
		8-31-64	79.7	80.4	
		9-02-64	80.0	80.1	
		9-07-64	81.1	79.0	
		9-10-64	81.7	78.4	
		9-14-64	82.5	77.6	
		9-17-64	82.9	77.2	
		9-21-64	83.5	76.6	
		9-24-64	84.0	76.1	
		9-28-64	84.6	75.5	
		10-01-64	84.9	75.2	
		10-05-64	85.7	74.4	
		10-08-64	85.9	74.2	
		10-12-64	86.0	74.1	
		10-15-64	85.8	74.3	
		10-19-64	85.6	74.5	
		10-22-64	85.5	74.6	
		10-26-64	85.1	75.0	
		10-29-64	84.3	75.8	
		11-02-64	83.8	76.3	
		11-05-64	83.3	76.8	
		11-09-64	83.0	77.1	
		11-12-64	82.4	77.7	
		11-25-64	77.9	82.2	
		12-03-64	75.0	85.1	
		12-07-64	74.0	86.1	
		12-10-64	72.8	87.3	
		12-14-64	73.0	87.1	
		12-17-64	72.3	87.8	
		12-21-64	71.2	88.9	
		12-23-64	70.8	89.3	
		12-28-64	69.7	90.4	
		12-30-64	69.8	90.3	
		1-04-65	66.5	93.6	
		1-07-65	65.6	94.5	
		1-11-65	64.2	95.9	
		1-14-65	63.2	96.9	
		1-18-65	61.9	98.2	
		1-21-65	60.6	99.5	
		1-25-65	59.1	101.0	
		1-25-65	58.8	101.3	
		1-28-65	59.2	100.9	
		2-01-65	57.1	103.0	
		2-01-65	57.2	102.9	
		2-04-65	56.4	103.7	
		2-08-65	56.2	103.9	
		2-11-65	56.1	104.0	
		2-15-65	55.4	104.7	
		2-19-65	54.9	105.2	
		2-22-65	54.8	105.3	
		2-25-65	54.6	105.5	
		3-01-65	54.6	105.5	
		3-04-65	54.5	105.6	
		3-08-65	54.1	106.0	
		3-11-65	53.6	106.5	
		(CONT.)			

* Questionable measurement

** Approximate ground surface elevation

P Pumping measurement

A Air gauge measurement

GROUND WATER LEVELS AT WELLS

State Well Number	U.S.G.S. Elev. (feet)	Date	Distance to Water Surface (feet)	Water Surface Elev. (feet)	Agency Supplying Data
LA CANADA-PARRIS RIVER HYDROLOGIC UNIT [illegible]					
[illegible] SUBUNIT U-05.A0					
CENTRAL HYDROLOGIC SUBAREA U-05.A5					
(CONT.)					
2S/12W-24M[illegible] S	1[illegible].1	3-15-65	52.7	107.4	1101
		3-18-65	52.4	107.7	
		3-22-65	51.9	108.2	
		3-25-65	51.3	108.8	
		3-29-65	50.7	109.4	
		4-01-65	50.0	[illegible]	
		4-05-65	48.9	111.2	
		4-09-65	[illegible]	[illegible]	
		4-10-65	48.2	111.9	
		4-12-65	47.9	112.2	
		4-15-65	47.7	112.4	
		4-19-65	47.8	112.3	
		4-22-65	47.8	112.3	
		4-26-65	47.9	112.2	
		5-06-65	46.7	113.4	
		5-13-65	46.7	113.4	
		[illegible]-17-65	46.4	[illegible]	
		5-20-65	46.2	113.9	
		[illegible]-24-65	45.8	[illegible]	
		5-24-65	45.7	114.4	
		5-27-65	45.2	114.9	
		5-31-65	44.8	115.3	
		6-03-65	44.3	115.8	
		6-07-65	44.3	115.8	
		6-10-65	44.6	115.5	
		6-14-65	45.2	[illegible]	
		6-14-65	45.3	114.8	
		[illegible]-17-65	45.7	114.4	
		6-21-65	46.5	[illegible]	
		6-24-65	46.6	113.5	
		6-28-65	47.3	112.8	
2S/12W-24M[illegible] S	159.2	7-23-64	67.4	91.8	1101
		7-30-64	69.2	90.0	
		7-30-64	69.3	89.9	
		8-03-64	70.4	88.8	
		8-06-64	71.0	88.2	
		8-10-64	71.8	87.4	
		8-13-64	72.4	86.8	
		8-17-64	73.1	86.1	
		8-[illegible]-64	75.0	84.2	
		8-24-64	77.2	82.0	
		8-27-64	78.0	81.2	
		8-31-64	78.9	80.3	
		9-02-64	79.4	79.8	
		9-07-64	80.4	78.8	
		9-10-64	81.1	[illegible]	
		[illegible]-14-64	81.8	77.4	
		9-17-64	[illegible]	77.0	
		9-21-64	82.8	76.4	
		[illegible]-24-64	83.4	75.8	
		9-28-64	83.9	75.3	
		10-01-64	84.4	74.8	
		10-05-64	84.9	74.3	
		10-08-64	85.3	[illegible]	
		10-12-64	85.4	73.8	
		10-15-64	85.4	73.8	
		10-19-64	85.2	74.0	
		10-22-64	85.2	74.0	
		10-26-64	84.8	[illegible]	
		10-29-64	84.5	74.7	
		11-[illegible]-64	83.9	75.3	
		[illegible]	[illegible]	75.7	
		11-09-64	83.2	76.0	
		11-12-64	[illegible]	76.7	
		11-19-64	80.9	78.3	
		11-23-64	79.3	79.9	
		11-25-64	78.3	80.9	
		11-[illegible]-64	75.9	83.3	
		12-03-64	75.1	[illegible]	
		12-07-64	73.8	85.4	
		12-10-64	73.3	85.9	
		[illegible]	72.8	[illegible]	
		12-17-64	[illegible]	87.1	
		12-21-64	70.9	88.3	
		12-23-64	69.1	90.1	
		12-28-64	69.3	[illegible]	
		12-30-64	68.6	90.6	
		1-04-65	66.1	93.1	
		1-07-65	[illegible]	94.0	
		1-11-65	63.8	95.4	
		1-11-65	63.7	95.5	
		1-11-65	63.8	95.4	
		1-14-65	62.5	96.7	
		1-18-65	[illegible]	97.9	
		1-18-65	61.4	97.8	
(CONT.)					
025/12W-24M08 S	159.2	1-21-65	60.1	[illegible]	1101
		1-25-65	58.6	100.6	
		1-25-65	58.5	100.7	
		1-28-65	56.6	102.6	
		2-01-65	56.6	102.6	
		2-01-65	56.8	102.4	
		2-04-65	55.9	103.3	
		2-08-65	55.7	103.5	
		2-08-65	55.6	103.6	
		2-11-65	55.6	103.6	
		2-15-65	54.7	104.5	
		2-15-65	55.0	104.2	
		2-19-65	[illegible]	104.9	
		2-22-65	54.1	105.1	
		2-22-65	54.2	105.0	
		2-23-65	54.2	105.0	
		2-25-65	54.0	105.2	
		3-01-65	54.0	105.2	
		3-04-65	53.8	105.4	
		3-08-65	53.5	105.7	
		3-11-65	53.1	106.1	
		3-11-65	53.1	106.1	
		3-15-65	52.1	107.1	
		3-18-65	51.8	107.4	
		3-19-65	51.7	107.5	
		3-22-65	51.2	108.0	
		3-22-65	51.1	108.1	
		3-25-65	50.8	108.4	
		3-25-65	49.8	109.4	
		[illegible]-26-65	50.6	108.6	
		3-29-65	50.2	[illegible]	
		3-29-65	50.3	108.9	
		3-30-65	49.9	109.3	
		4-01-65	49.4	109.8	
		4-05-65	48.4	110.8	
		4-09-65	47.9*	111.3	
		4-10-65	48.0	111.2	
		4-12-65	47.2	112.0	
		4-12-65	[illegible]	111.8	
		4-15-65	47.1	112.1	
		4-16-65	47.0	112.2	
		4-19-65	46.9	112.3	
		4-19-65	47.0	112.2	
		4-22-65	46.8	112.4	
		4-26-65	46.5	112.7	
		5-06-65	49.8*	109.4	
		5-10-65	45.7	113.5	
		5-13-65	45.5	113.7	
		5-17-65	[illegible]	[illegible]	
		5-17-65	45.6	113.6	
		5-18-65	45.3	113.9	
		5-20-65	[illegible]	114.1	
		5-24-65	44.8	114.4	
		5-27-65	44.5	114.7	
		[illegible]	44.1	115.1	
		6-01-65	44.2	115.0	
		6-03-65	43.8	115.4	
		6-07-65	43.3	115.9	
		6-10-65	48.2*	111.0	
		6-10-65	43.2	116.0	
		6-14-65	43.3	115.9	
		6-17-65	43.6	115.6	
		6-21-65	44.0	115.2	
		6-24-65	44.3	114.9	
		6-28-65	44.7	114.5	
025/12W-25A01	[illegible]	7-27-64	[illegible]	[illegible]	1101
		8-25-64	[illegible]	95.8	
		9-28-64	64.8	95.6	
		10-26-64	51.0	104.4	
		11-23-64	44.9	110.5	
		12-29-64	43.1	112.3	
		1-25-65	36.9	118.5	
		[illegible]	35.0	120.4	
		3-22-65	32.8	122.6	
		4-26-65	33.7	121.7	
		5-24-65	30.0	125.4	
		6-28-65	28.9	126.5	
025/12W-[illegible]	[illegible]	[illegible]	[illegible]	84.6	1101
		[illegible]	74.5	74.5	
		9-28-64	78.7	74.[illegible]	
		10-27-64	78.5	74.[illegible]	
		11-23-64	[illegible]	[illegible]	
		12-30-64	63.1	[illegible]	
		1-25-65	[illegible]	91.7	
		2-23-65	53.6	99.4	
(CONT.)					

* [illegible] ** Approximate [illegible] P Pressure measurement A A-gauge measurement

TABLE [illegible]

GROUND WATER LEVELS AT WELLS

Well Number	Elev. Top	Date	Depth to Water Below Top of Casing Feet	Water Surface Elev. in Feet	Aquifer Code
A SAN GABRIEL RIVER HYDRO UNIT					
COASTAL PL OF LA CO HYDRO SUBUNIT U-05.A5 CENTRAL HYDRO AREA J-05.A5					
025/12W-35[illegible] S	15[illegible]	(CONT.) 3-22-65	53.2	99.8	1101
		4-26-65	51.1	101.9	
		5-24-65	45.3	107.7	
		6-24-65	44.4	108.6	
025/12W-25E06 S	154.[illegible]**	8-11-64	74.0	[illegible]	1101
		8-11-64	80.2	73.8	
		10-26-64	83.0	71.0	
		1-19-65	74.0	80.0	
		3-15-65	63.0	91.0	
		5-17-65	57.0	97.0	
[illegible]	156.[illegible]	7-10-64	70.0	86.0	1101
		8-03-64	70.0	86.0	
		8-17-64	78.0	78.0	
		9-30-64	85.0	71.0	
		12-29-64	69.5	86.5	
		1-22-65	66.0A	90.0	
		2-19-65	60.0A	96.0	
		3-18-65	57.0A	99.0	
		4-07-65	55.0A	101.0	
		4-23-65	54.0A	102.0	
[illegible]	155.[illegible]**	7-23-64	60.0	95.0	1101
		8-11-64	61.5	93.5	
		8-11-64	95.0*	60.0	
		8-21-64	63.0	92.0	
		9-23-64	68.0	87.0	
		10-15-64	66.0	89.0	
		11-18-64	56.0	99.0	
		12-17-64	52.0	103.0	
		1-14-65	47.0	108.0	
		2-25-65	43.0	112.0	
		3-18-65	41.0	114.0	
		4-15-65	39.0	116.0	
		5-18-65	35.0	120.0	
[illegible]	155.[illegible]**	7-23-64	62.0	93.0	1101
		8-21-64	70.0	85.0	
		9-23-64	73.0	82.0	
		10-15-64	72.0	83.0	
		11-18-64	62.0	93.0	
		12-17-64	57.0	98.0	
		1-14-65	53.0	102.0	
		2-25-65	48.0	107.0	
		3-18-65	46.0	109.0	
		4-15-65	44.0	111.0	
		5-18-65	40.0	[illegible]	
[illegible]	[illegible]**	8-03-64	73.5A	78.5	1101
		8-11-64	81.1A	70.9	
		8-31-64	78.5A	81.5	
		9-28-64	68.5A	[illegible]	
		11-02-64	[illegible]A	68.5	
		11-30-64	78.5A	73.5	
		1-04-65	[illegible]A	76.5	
		2-01-65	80.5A	71.5	
		2-29-65	76.5A	75.5	
		3-01-65	82.5A	69.5	
		5-03-65	75.5A	76.5	
		6-02-65	72.5A	79.5	
[illegible]	15[illegible]**	7-27-64	74.[illegible]	76.[illegible]	1101
		8-24-64	76.0	75.0	
		9-28-64	77.0	74.0	
		10-26-64	76.6	74.4	
		11-23-64	[illegible]	68.8	
		12-28-64	75.7	75.3	
		1-25-65	75.9	75.1	
		2-22-65	[illegible]	77.3	
		3-22-65	68.3	82.7	
		4-26-65	67.0	84.0	
		5-24-65	59.3	91.7	
		6-28-65	60.0	91.0	
025/12W-25H03 S	146.[illegible]**	7-27-64	70.2	75.8	1101
		8-24-64	75.4	70.6	
		9-28-64	[illegible]	66.5	
		10-27-64	[illegible]	66.7	
		3-22-65	54.8	91.2	
		6-28-65	59.9	86.1	
025/12W-25H05 S	146.0**	8-11-64	140.4P	5.6	1101
		9-30-64	146.0P		
		10-20-64	145.4P	0.6	
		1-19-65	78.4	67.6	
		3-16-65	121.4P	24.6	
		(CONT.)			
[illegible]	14[illegible]**	[illegible]-17-65	125.4	20.6	1101
[illegible]	14[illegible]**	8-03-64	[illegible]	[illegible]	[illegible]
		8-31-64	102.0A	[illegible]	
		9-28-64	101.0A	[illegible]	
		10-[illegible]	110.0A	[illegible]	
		11-30-64	108.0A	37.0	
		1-04-65	100.0A	[illegible]	
		2-01-65	94.0A	[illegible]	
		3-01-65	102.0A	[illegible]	
		3-24-65	99.0A	[illegible]	
		5-03-65	[illegible]	[illegible]	
		6-02-65	83.0A	[illegible]	
[illegible]	14[illegible]**	7-27-64	[illegible]	[illegible]	[illegible]
		8-24-64	[illegible]	[illegible]	
		9-28-64	[illegible]	[illegible]	
		10-26-64	[illegible]	[illegible]	
		11-23-64	[illegible]	57.8	
		12-29-64	83.9	64.1	
		1-25-65	77.2	70.8	
		2-23-65	[illegible]	[illegible]	
		3-22-65	62.1	[illegible]	
		4-26-65	67.8	[illegible]	
		5-24-65	63.6	[illegible]	
		6-21-65	64.6	[illegible]	
025/12W-26H24 S	152.[illegible]**	7-27-64	[illegible]	[illegible]	1101
		8-24-64	[illegible]	[illegible]	
		9-28-64	[illegible]	[illegible]	
		10-13-64	[illegible]	[illegible]	
		10-26-64	[illegible]	[illegible]	
		11-16-64	[illegible]	[illegible]	
		11-23-64	[illegible]	[illegible]	
		12-14-64	[illegible]	[illegible]	
		12-29-64	[illegible]	[illegible]	
		1-11-65	[illegible]	[illegible]	
		1-25-65	[illegible]	[illegible]	
		2-09-65	[illegible]	[illegible]	
		2-23-65	65.8	[illegible]	
		3-08-65	[illegible]	[illegible]	
		3-22-65	63.9	88.1	
		4-07-65	[illegible]	91.4	
		4-26-65	[illegible]	[illegible]	
025/12W-26L02 S	148.[illegible]**	7-27-64	[illegible]	71.1	1101
		8-24-64	[illegible]	[illegible]	
		9-28-64	[illegible]	[illegible]	
		10-26-64	[illegible]	[illegible]	
		11-23-64	[illegible]	[illegible]	
		12-29-64	[illegible]	[illegible]	
		2-23-65	[illegible]	[illegible]	
		3-22-65	[illegible]	[illegible]	
		4-26-65	[illegible]**	[illegible]	
		5-24-65	[illegible]	[illegible]	
		6-21-65	[illegible]	[illegible]	
[illegible]	14[illegible]**	7-31-64	[illegible]	36.6	1101
		8-21-64	[illegible]	[illegible]	
		9-15-64	[illegible]	[illegible]	
		10-31-64	[illegible]	[illegible]	
		11-21-64	[illegible]	[illegible]	
		12-15-64	[illegible]	[illegible]	
		1-21-65	[illegible]	[illegible]	
		2-15-65	[illegible]	[illegible]	
		3-15-65	[illegible]	[illegible]	
		4-21-65	[illegible]	[illegible]	
		5-15-65	[illegible]	[illegible]	
[illegible]	14[illegible]**	8-03-64	[illegible]	18.0	1101
		8-31-64	[illegible]	[illegible]	
		9-28-64	117.0A	[illegible]	
		11-02-64	125.0A	[illegible]	
		11-30-64	121.0A	[illegible]	
		1-04-65	118.0A	[illegible]	
		2-01-65	121.0A	[illegible]	
		3-01-65	121.0A	[illegible]	
		3-29-65	[illegible]	[illegible]	
		5-03-65	[illegible]	[illegible]	
		6-02-65	111.0A	[illegible]	
[illegible]	14[illegible]**	7-27-64	[illegible]	55.5	1101
		8-24-64	[illegible]	[illegible]	
		9-28-64	[illegible]	[illegible]	
		10-26-64	[illegible]	[illegible]	
		11-23-64	[illegible]	[illegible]	
		12-29-64	[illegible]	54.6	
		(CONT.)			

* Questionable measurement

** Approximate ground surface elevation

P Pump measurement

A Air measurement

TABLE C-2

GROUND WATER LEVELS AT WELLS

L. A. SAN GABRIEL RIVER HYDRO UNIT U-05.00

COASTAL PL OF LA CO HYDRO SUBUNIT U-05.A0
CENTRAL HYDRO SUBAREA U-05.A5

State Well Number	G.S. Elev. in Feet	Date	Dist. G.S. to Water Surface in Feet	Water Surface Elev. in Feet	Agency Supplying Data
		(CONT.)			
025/12W-27H02 S	149.0**	1-26-65	88.3	60.7	1101
		2-23-65	84.0	65.0	
		3-22-65	81.6	67.4	
		4-26-65	75.5	73.5	
		5-24-65	75.8	73.2	
		6-21-65	74.6	74.4	
025/12W-27H03 S	149.0**	4-27-65	74.1	74.9	1101
025/12W-27G01 S	166.0**	7-27-64	1[illegible].4	53.2	1101
		8-24-64	1[illegible].9	55.1	
		9-28-64	110.9*	55.1	
		10-26-64	113.0	53.0	
		11-23-64	109.8	56.2	
		12-29-64	104.3	61.7	
		1-25-65	101.6	64.4	
		2-23-65	94.9	61.1	
		3-22-65	92.4	63.6	
		4-26-65	87.5	68.5	
		5-24-65	84.7	71.3	
		6-21-65	85.4	70.6	
025/12W-27F01 S	141.4	7-28-64	DRY		1101
		8-25-64	DRY		
		9-25-64	DRY		
		10-27-64	DRY		
		11-24-64	101.6	39.8	
		12-28-64	100.8	40.6	
		12-30-64	100.1	41.3	
		1-25-65	98.9	42.5	
		2-23-65	95.3	46.1	
		3-22-65	92.1	49.3	
		4-02-65	91.3	50.1	
		4-05-65	91.1	50.3	
		4-11-65	90.1	51.3	
		4-26-65	87.1	54.3	
		5-10-65	83.9	57.5	
		5-17-65	82.7	58.7	
		5-24-65	81.5	59.5	
		6-07-65	80.2	61.2	
		6-28-65	80.4	61.0	
025/12W-27G05 S	139.[illegible]**	7-07-64	100.0A	39.0	1101
		7-19-64	104.0A	35.0	
		8-08-64	105.0A	34.0	
		8-11-64	104.3A	34.7	
		8-30-64	109.0A	30.0	
		9-05-64	112.0A	27.0	
		9-30-64	113.0A	26.0	
		10-05-64	113.0A	26.0	
		10-25-64	114.0A	25.0	
		11-05-64	115.0A	24.0	
		12-05-64	105.0A	34.0	
		12-31-64	100.0A	39.0	
		1-05-65	104.0A	35.0	
		1-25-65	96.0A	43.0	
		1-28-65	97.0A	42.0	
		2-25-65	102.0A	37.0	
		3-05-65	101.0A	38.0	
		3-25-65	98.0A	41.0	
		4-05-65	96.0A	43.0	
		4-24-65	98.0A	41.0	
		5-07-65	98.0A	41.0	
		5-25-65	105.0A	34.0	
025/12W-27H01 S	146.0**	1-31-65	95.0A	51.0	1101
		2-04-65	95.0A	51.0	
		3-31-65	90.0A	56.0	
		4-30-65	95.0A	51.0	
		5-31-65	90.0A	56.0	
025/12W-27Q01	1[illegible]**	7-27-64	98.3	38.7	1101
		8-24-64	101.7	35.3	
		9-28-64	101.0	36.0	
		10-26-64	[illegible]	34.3	
		11-23-64	[illegible]	37.2	
		12-29-64	[illegible]	43.4	
		1-25-65	90.9	46.1	
		2-23-65	[illegible]	45.5	
		3-22-65	[illegible]	51.0	
		4-27-65	83.3	53.7	
		5-24-65	81.7	55.3	
		6-[illegible]	[illegible]	55.1	
025/12W-27Q03 S	1[illegible]**	7-27-64	[illegible]	54.6	1101
		8-24-64	[illegible]	52.4	
		9-28-64	[illegible]	[illegible]	
		(CONT.)			

State Well Number	G.S. Elev. in Feet	Date	Dist. G.S. to Water Surface in Feet	Water Surface Elev. in Feet	Agency Supplying Data
		(CONT.)			
025/12W-27Q03 S	136.6**	10-26-64	88.5	48.1	1101
		11-23-64	90.8	45.8	
		12-29-64	90.9	45.7	
		1-25-65	90.0	46.6	
		2-23-65	87.9	48.7	
		4-27-65	87.1	49.5	
		5-24-65	80.2	56.4	
		6-21-65	77.0	59.6	
025/12W-28A04 S	142.0**	1-04-65	126.0A	16.0	1101
		2-01-65	119.0A	23.0	
		3-01-65	128.0A	14.0	
		3-29-65	126.0A	16.0	
		5-03-65	122.0A	20.0	
		6-02-65	116.0A	26.0	
025/12W-28[illegible] S	134.5	7-27-64	106.4	28.1	1101
		8-24-64	108.6	25.9	
		9-28-64	110.3	24.2	
		10-26-64	110.8	23.7	
		11-23-64	109.6	24.9	
		12-29-64	107.6	26.9	
		1-25-65	105.8	28.7	
		2-23-65	103.4	31.1	
		3-22-65	100.5	34.0	
		4-26-65	98.1	36.4	
		5-24-65	97.2	37.3	
		6-21-65	98.0	36.5	
025/12W-28U[illegible] S	135.0**	7-05-64	135.0		1101
		7-25-64	129.0P	6.0	
		8-05-64	130.0P	5.0	
		8-25-64	132.0P	3.0	
		9-05-64	136.0P	-1.0	
		9-25-64	125.0P	10.0	
		10-05-64	128.0P	7.0	
		10-25-64	132.0P	3.0	
		11-05-64	128.0P	7.0	
		12-05-64	127.0P	8.0	
		12-31-64	120.0P	15.0	
		1-05-65	122.0P	13.0	
		1-25-65	110.0P	25.0	
		2-05-65	108.0P	27.0	
		2-25-65	114.0P	21.0	
		3-05-65	115.0P	20.0	
		3-25-65	106.0P	29.0	
		4-05-65	104.0P	31.0	
		4-25-65	123.0P	12.0	
		5-05-65	106.0P	29.0	
		5-25-65	112.0P	23.0	
025/12W-28J07 S	135.0**	1-25-65	102.4	32.6	1101
		2-23-65	99.7	35.3	
		3-22-65	97.6	37.4	
		4-26-65	94.5	40.5	
		5-24-65	93.5	41.5	
		6-21-65	92.3	42.7	
025/12W-28L01 S	127.5**	7-31-64	107.4	20.1	1101
		8-21-64	107.4	20.1	
		9-15-64	107.4	20.1	
		11-07-64	110.4	17.1	
		12-31-64	103.4	24.1	
		2-26-65	101.4	26.1	
		3-15-65	105.3A	22.2	
		4-15-65	105.3A	22.2	
		5-15-65	108.3A	19.2	
025/12W-28N03 S	120.0**	7-31-64	114.3	5.7	1101
		8-21-64	114.3	5.7	
		9-15-64	113.3	6.7	
		10-31-64	109.3	10.7	
		11-07-64	112.3	7.7	
		12-15-64	109.0A	11.0	
		1-15-65	106.0A	14.0	
		2-07-65	104.0A	16.0	
		3-15-65	102.0A	18.0	
		4-07-65	100.0A	20.0	
		5-21-65	100.3	19.7	
025/12W-28W01 S	1[illegible]**	7-01-64	112.0	17.0	1101
		8-01-64	113.0	16.0	
		8-11-64	78.8*	50.[illegible]	
		9-01-64	112.0	17.0	
		10-01-64	129.0		
		11-01-64	108.0	21.0	
		12-01-64	129.0		

* Estimated measurement ** Approximate measurement P Pumping measurement A Air gauge measurement

TABLE [illegible]-2

GROUND WATER LEVELS AT WELLS

State Well Number	G.S. Elev. in Feet	Date	Depth to Water Surface in Feet	Water Surface Elev. in Feet	Agency Supplying Data
[illegible] A SAN GABRIEL RIVER HYDR[illegible] UNIT [illegible]					
COASTAL PL OF LA CO HYDRO SUBUNIT J-05.A0 CENTRAL HYDRO SUBAREA J-05.A5					
025/12W-24A02 S	128.3	4-27-65	116.[illegible]	12.1	1101
025/12W-29[illegible] S	[illegible]**	8-11-64	131.[illegible]	-1.0	1101
		4-25-65	115.[illegible]	14.6	
		4-28-65	127.[illegible]	[illegible]	
025/12W-29[illegible] S	122.0**	7-21-64	116.5	5.5	1101
		8-31-64	120.5	1.5	
		4-15-65	118.5	3.5	
		10-31-64	121.5	0.5	
		12-21-64	114.5	7.5	
		1-31-65	109.5	12.5	
		2-15-65	108.0A	14.0	
		3-15-65	108.0A	14.0	
		4-07-65	104.0A	18.0	
		5-31-65	105.5	16.5	
025/12W-29K01 S	121.6	12-02-64	729.7	-608.1	1101
025/12W-29K02 S	121.4**	12-02-64	664.3*	-542.9	1101
		4-27-65	664.3	-542.9	
025/12W-29[illegible] S	118.[illegible]**	7-21-64	126.0	-8.0	1101
		8-21-64	119.0	-1.0	
		9-15-64	128.0	-10.0	
		11-21-64	119.0	-1.0	
		12-15-64	118.0A		
		1-21-65	118.0		
		2-21-65	116.0	2.0	
		3-21-65	127.0	-9.0	
		4-21-65	134.0	-16.0	
025/12W-29P06 S	116.0**	7-27-64	110.1	5.9	1101
		8-24-64	112.0	4.0	
		9-28-64	109.6	6.4	
		10-26-64	108.9	7.1	
		11-23-64	108.9	7.1	
		12-28-64	108.8	7.2	
		1-25-65	108.2	7.8	
		2-22-65	108.4	7.6	
		4-26-65	107.2	8.8	
		5-24-65	105.1	10.9	
		6-28-65	105.6	10.4	
025/12W-30G03 S	124.0**	7-21-64	135.5	-11.5	1101
		8-21-64	140.5	-16.5	
		10-21-64	141.5	-17.5	
		12-15-64	157.1A	-33.1	
		2-07-65	158.5	-34.5	
		3-15-65	156.1A	-32.1	
		4-15-65	156.1A	-32.1	
		5-21-65	157.5	-33.5	
025/12W-30H02 S	127.0**	5-19-65	126.6	0.4	1101
025/12W-30[illegible]	125.[illegible]**	5-03-65	98.9	26.1	1101
025/12W-31[illegible] S	122.0**	7-01-64	146.3A	-24.3	1101
		8-01-64	148.3A	-26.3	
		9-01-64	152.3A	-30.3	
		1-06-65	166.3A	-44.3	
		2-10-65	160.3A	-38.3	
		3-10-65	155.3A	-33.3	
		4-10-65	151.3A	-29.3	
		5-10-65	146.3A	-24.3	
		6-10-65	131.3A	-9.3	
025/12W-31M01 S	107.[illegible]	7-31-64	127.0	-19.3	1101
		8-31-64	127.0	-21.3	
		9-30-64	124.0	-16.3	
		10-30-64	128.0	-21.3	
		11-30-64	124.0	-16.3	
		12-31-64	119.0	-11.3	
		1-29-65	114.0	-6.3	
		3-01-65	114.0	-6.3	
		3-31-65	114.0	-6.3	
		4-30-65	114.0	-6.3	
025/12W-31L01 S	107.0**	7-13-64	138.3	-31.3	1101
		6-09-65	115.3*	-8.3	
025/12W-31M02 S	1[illegible].0**	7-07-64	130.0A	-19.0	1101
		8-01-64	130.0A	-19.0	
		9-01-64	127.0A	-16.0	
		10-01-64	127.0A	-16.0	
		11-01-64	124.0A	-13.0	
		12-01-64	121.0A	-10.0	
		1-01-65	119.0A	-8.0	
		(CONT.)			
COASTAL PL OF LA CO HYDRO SUBUNIT J-05.A0 CENTRAL HYDRO SUBAREA J-05.A5					
		(CONT.)			
025/12W-31M[illegible]	11[illegible].**	2-01-65	11[illegible].A	-7.[illegible]	[illegible]
		3-01-65	11[illegible].A	-7.[illegible]	
		4-01-65	11[illegible].A	-7.[illegible]	
		5-01-65	11[illegible].A	-7.[illegible]	
025/12W-31[illegible]	1[illegible].**	7-[illegible]	[illegible]	-12.3	1101
		11-[illegible]	[illegible]	[illegible]	
		4-[illegible]	[illegible]	[illegible]	
025/12W-31[illegible]	121.**	8-03-64	106.0A	17.0	1101
		8-31-64	106.0A	[illegible]	
		9-28-64	105.0A	[illegible]	
		11-[illegible]-64	104.0A	[illegible]	
		11-[illegible]-64	99.0A	[illegible]	
		1-[illegible]-65	101.0A	[illegible]	
		2-01-65	[illegible].0A	[illegible]	
		3-29-65	92.0A	[illegible]	
		5-03-65	91.0A	[illegible]	
		6-02-65	87.0A	[illegible]	
025/12W-33P04 S	126.2**	7-16-64	106.9	19.3	1101
		8-17-64	105.9	[illegible]	
		8-27-64	107.1	[illegible]	
		9-17-64	[illegible]	[illegible]	
		10-08-64	108.6	[illegible]	
		10-29-64	[illegible]	[illegible]	
		11-19-64	104.1	[illegible]	
		12-10-64	[illegible]	[illegible]	
		12-31-64	[illegible]	[illegible]	
		1-21-65	[illegible]	[illegible]	
		2-11-65	97.4	[illegible]	
		3-04-65	98.4	[illegible]	
		3-25-65	95.9	[illegible]	
		4-15-65	95.1	[illegible]	
		5-17-65	95.3	[illegible]	
		5-27-65	97.3	[illegible]	
		5-31-65	93.8	[illegible]	
		6-17-65	94.5	[illegible]	
025/12W-33G02 S	121.2	10-[illegible]-64	[illegible]	[illegible]	1101
		4-27-65	[illegible]	-547.[illegible]	
025/12W-33D02 S	118.[illegible]	7-28-64	97.1	[illegible]	1101
		8-25-64	97.0	21.0	
		9-29-64	97.0	21.0	
		10-27-64	97.1	[illegible]	
		11-24-64	[illegible]	21.6	
		12-30-64	[illegible]	[illegible]	
		1-25-65	[illegible]	22.4	
		2-23-65	[illegible]	23.1	
		3-22-65	[illegible]	23.5	
		4-26-65	[illegible]	24.7	
		5-24-65	[illegible]	[illegible]	
		6-21-65	[illegible]	24.6	
025/12W-33L01 S	117.7	12-01-64	[illegible]	14.7	1101
		4-27-65	[illegible]	16.8	
025/12W-33L02	115.6	12-01-64	[illegible]	18.5	1101
		4-27-65	[illegible]	[illegible]	
025/12W-33M01 S	1[illegible].**2**	8-02-64	[illegible]2A	[illegible]	1101
		8-31-64	[illegible]2A	[illegible]	
		9-28-64	109.2A	[illegible]	
		11-02-64	111.2A	[illegible]	
		12-[illegible]-64	107.2A	[illegible]	
		1-04-65	[illegible]2A	[illegible]	
		2-01-65	103.2A	[illegible]	
		3-[illegible]-65	104.2A	[illegible]	
		3-29-65	101.2A	[illegible]	
		5-03-65	101.2A	[illegible]	
		6-02-65	101.2A	13.3	
025/12W-33[illegible]	1[illegible].**	7-27-64	[illegible]	28.3	1101
		8-24-64	[illegible]	28.2	
		9-28-64	[illegible]	27.7	
		10-26-64	[illegible]	[illegible]	
		11-23-64	[illegible]	[illegible]	
		12-29-64	[illegible]	27.6	
		1-25-65	[illegible]	[illegible]	
		2-23-65	[illegible]	28.0	
		3-22-65	[illegible]	28.2	
		4-26-65	[illegible]	28.3	
		5-24-65	[illegible]	[illegible]	
		6-21-65	[illegible]	29.2	
025/12W-34A01 S	1[illegible].**	7-27-64	[illegible]	57.0	1101
		(CONT.)			

* Questionable measurement ** Approximate ground surface elevation

P Pumping measurement A Approximate value

TABLE [illegible]

GROUND WATER LEVELS AT WELLS

[illegible] LOS ANGELES RIVER HYDRO UNIT [illegible]

[illegible] CENTRAL HYDRO SUBUNIT [illegible]
CENTRAL HYDRO SUBAREA U-05.A5

State Well Number	G S Elev. in Feet	Date	Depth G S to Water Surface in Feet	Water Surface Elev. in Feet	Agency Supplying Data
		(CONT.)			
[illegible]	[illegible]**	[illegible]-64	79.0	[illegible]	1101
		9-28-64	82.3	52.2	
		9-28-64	82.2	52.3	
		10-13-64	83.4	51.1	
		10-26-64	84.3	50.2	
		[illegible]-64	85.0	49.5	
		[illegible]-64	85.8	48.7	
		12-14-64	85.7	48.8	
		12-29-64	89.5	45.0	
		12-29-64	89.[illegible]	45.5	
		1-11-65	86.1	48.4	
		1-25-65	84.9	49.6	
		2-09-65	82.6	51.9	
		2-23-65	83.0	51.5	
		3-08-65	81.7	52.8	
		3-22-65	81.0	53.5	
		4-09-65	77.9	[illegible]	
		4-27-65	77.1	57.4	
		5-10-65	76.2	58.3	
		5-24-65	73.[illegible]	60.6	
		6-07-65	72.3	[illegible]	
		6-21-65	71.0	63.5	
02S/12W-34G01 S	124.[illegible]**	7-01-64	133.0	-4.0	1101
		8-01-54	123.0	6.0	
		9-01-64	122.0	[illegible]	
		10-01-54	123.0	6.0	
		11-01-64	116.0	11.0	
		12-01-64	113.0	[illegible]	
		1-31-65	[illegible]	18.0	
		2-28-65	112.0A	17.0	
		4-30-65	106.0A	23.0	
		5-31-65	[illegible]	21.0	
		5-31-65	113.0A	16.0	
2S/12W-34P[illegible]	124.[illegible]**	1-31-65	104.0A	20.0	1101
		2-28-65	104.0A	20.0	
		3-31-65	104.0A	20.0	
		4-30-65	99.0A	25.0	
		5-31-55	101.0A	23.0	
2S/12W-34[illegible]	124.[illegible]**	8-03-64	103.4A	26.0	1101
		8-11-54	100.6A	28.8	
		8-31-64	104.4A	25.0	
		9-28-64	104.4A	25.0	
		11-02-64	102.[illegible]A	27.0	
		11-30-64	97.4A	32.0	
		1-04-65	94.4A	35.0	
		2-02-65	93.4A	36.0	
		3-01-65	[illegible]	36.0	
		3-29-65	92.4A	37.0	
		5-03-65	95.4A	34.0	
		6-02-65	89.4A	40.0	
02S/12W-35C0[illegible] S	141.[illegible]**	7-27-64	91.8	53.2	1101
		8-24-64	95.0	50.0	
		9-28-64	94.2	50.8	
		10-26-64	96.2	48.8	
		11-23-64	93.5	51.5	
		12-29-64	88.5	56.5	
		1-25-65	88.0	57.0	
		2-23-65	83.3	61.7	
		3-22-65	80.6	64.4	
		4-26-65	84.6*	60.4	
		5-24-65	74.5	70.5	
		5-24-65	74.1	70.9	
		6-21-65	[illegible]*	70.2	
02S/12W-35[illegible] S	142.5**	7-31-64	95.7	46.8	1101
		8-24-64	96.7	45.8	
		9-15-64	99.7	42.8	
		[illegible]-64	97.7	44.8	
		12-15-64	[illegible]	[illegible]	
		[illegible]-65	95.7	46.8	
		2-15-65	90.6A	51.9	
		3-15-65	87.6A	54.9	
		4-07-65	[illegible]A	57.9	
		5-15-65	84.6A	[illegible]	
02S/12W-35[illegible] S	140.[illegible]**	[illegible]-64	[illegible]	55.6	1101
		8-24-64	81.1	55.4	
		9-28-64	83.5	53.0	
		10-26-64	86.5	50.0	
		11-23-64	86.6	47.9	
		[illegible]-64	[illegible]	49.2	
		1-25-65	81.[illegible]	49.4	
		2-23-65	86.5	50.0	
		(CONT.)			

[illegible] CENTRAL HYDRO SUBUNIT U-05.A5
CENTRAL HYDRO SUBAREA U-05.A5

State Well Number	G S Elev. in Feet	Date	Depth G S to Water Surface in Feet	Water Surface Elev. in Feet	Agency Supplying Data
		(CONT.)			
2S/12W-35[illegible]	14[illegible].5**	3-22-65	[illegible]	52.7	1101
		4-27-65	[illegible]	[illegible]	
		5-24-65	[illegible]	[illegible]	
		6-21-65	[illegible]	[illegible]	
02S/12W-[illegible]	142.[illegible]**	7-27-64	[illegible]	[illegible]	1101
		8-24-64	83.4	[illegible]	
		9-28-64	87.6	[illegible]	
		10-[illegible]-64	[illegible]	[illegible]	
		11-23-64	87.0	[illegible]	
		12-30-64	[illegible]	[illegible]	
		1-25-65	77.3	[illegible]	
		[illegible]-65	72.0	[illegible]	
		3-22-65	71.1	[illegible]	
		4-26-65	67.2	[illegible]	
		6-28-65	[illegible]	[illegible]	
02S/12W-35[illegible] S	13[illegible].0**	8-03-64	11[illegible].0A	[illegible]	1101
		8-31-64	11[illegible].4A	[illegible]	
		9-28-64	117.0A	[illegible]	
		11-02-64	113.0A	[illegible]	
		[illegible]	[illegible]	[illegible]	
		1-04-65	102.5A	[illegible]	
		[illegible]	97.5A	[illegible]	
		3-01-65	113.5A	[illegible]	
		3-29-65	[illegible]A	[illegible]	
		5-03-65	94.5A	[illegible]	
		6-02-65	92.5A	[illegible]	
02S/12W-35P01 S	12[illegible].**	8-03-64	102.0A	27.0	1101
		8-31-64	104.0A	[illegible]	
		9-28-64	[illegible]	[illegible]	
		11-02-64	[illegible]	[illegible]	
		11-30-64	[illegible]	[illegible]	
		1-04-65	[illegible]	[illegible]	
		2-02-65	[illegible]	[illegible]	
		3-01-65	[illegible]	[illegible]	
		[illegible]	[illegible]	[illegible]	
		5-03-65	[illegible]	[illegible]	
		6-02-65	[illegible]	[illegible]	
2S/12W-36B-1 S	13[illegible]	7-27-64	59.8	79.2	1101
		8-24-64	62.8	[illegible]	
		9-28-64	69.1	69.9	
		10-27-64	[illegible]	[illegible]	
		11-23-64	[illegible]	[illegible]	
		[illegible]	[illegible]	[illegible]	
		[illegible]	[illegible]	[illegible]	
02S/12W-36[illegible]	13[illegible]	[illegible]	[illegible]		1101
		8-24-64	[illegible]	[illegible]	
		[illegible]	[illegible]	[illegible]	
		10-27-64	[illegible]	[illegible]	
		11-23-64	[illegible]	[illegible]	
		12-30-64	[illegible]	[illegible]	
		1-25-65	50.1	[illegible]	
		2-23-65	43.7	[illegible]	
		3-22-65	42.5	[illegible]	
		[illegible]	43.0	[illegible]	
		5-24-65	[illegible]	[illegible]	
		6-28-65	39.0	[illegible]	
02S/12W-36L03 S	13[illegible]	7-27-64	53.2	[illegible]	1101
		8-24-64	[illegible]	[illegible]	
		9-28-64	[illegible]	[illegible]	
		10-27-64	[illegible]	[illegible]	
		11-23-64	[illegible]	[illegible]	
		12-30-64	[illegible]	[illegible]	
		1-25-65	[illegible]	[illegible]	
		2-23-65	[illegible]	[illegible]	
		3-22-65	[illegible]	[illegible]	
		4-26-65	[illegible]	[illegible]	
		5-24-65	[illegible]	[illegible]	
		6-28-65	[illegible]	[illegible]	
02S/12W-36[illegible]	[illegible]**	8-11-64	[illegible]	58.5	1101
		10-20-64	[illegible]	55.5	
		11-12-64	[illegible]	38.5	
		11-12-64	[illegible]	57.5	
		12-07-64	143.5*		
		1-19-65	[illegible]	63.5	
		3-15-65	[illegible]	68.0	
		5-18-65	[illegible]	73.5	
02S/13W-01K01 S	197.5**	5-04-65	249.1	-51.6	1101
02S/13W-01K02 S	196.0**	5-04-65	258.0	-62.0	1101

* [illegible] measurement ** Approximate ground surface elevation P Pumping measurement A Air gauge measurement

TABLE [illegible]

GROUND WATER LEVELS AT WELLS

Note Well Number	Surface Elev. Feet	Date	Depth to Water Below Surface Elev. Feet	Water Surface Elev. Feet	Agency Sampling Data
[illegible]					
[illegible]					
[illegible]	252.**	10-03-64	365.0	-113.0	1101
		10-17-64	363.0	[illegible]	
		10-30-64	501.0P	-249.0	
		11-01-64	[illegible]	-107.0	
		5-04-65	489.0A	-237.0	
[illegible]	[illegible].0**	10-03-64	366.[illegible]	-114.0	1101
		[illegible]	364.0	-112.0	
02S/13W-04D01 S	230.0**	11-06-64	246.6	-15.8	1101
		5-05-65	246.7	-15.9	
[illegible]	[illegible].0**	[illegible]	284.1	-57.1	1101
		5-05-65	283.2	-56.2	
[illegible]	224.0**	11-13-64	301.0P	-77.0	1101
		11-13-64	296.0	-72.0	
		5-05-65	[illegible]	-69.6	
[illegible]	219.0**	11-10-64	287.0	-68.0	1101
		11-10-64	[illegible]	-80.0	
		5-05-65	281.2	-62.2	
02S/13W-[illegible]R02 S	195.0**	11-10-64	259.5	-64.5	1101
		5-05-65	258.0	-63.0	
02S/13W-10A01 S	214.2	7-06-64	299.9	-85.7	1101
		8-03-64	300.7	-86.5	
		9-02-64	302.5	-88.3	
		10-06-64	303.5	-89.3	
		12-01-64	301.7	-87.5	
		1-12-65	301.4	-87.2	
		2-02-65	301.1	-86.9	
		3-02-65	300.9	-86.7	
		4-06-65	286.7*	-72.7	
		5-11-65	285.9*	-71.7	
		6-22-65	300.5	-86.3	
02S/13W-10A03 S	230.6	11-13-64	314.0	-83.4	1101
		5-11-65	310.3	-79.7	
02S/13W-10A04 S	228.0**	5-11-65	324.5*	-96.5	1101
02S/13W-10B01 S	224.5	11-06-64	312.5	-88.0	1101
		4-05-65	298.6	-74.1	
02S/13W-10M01 S	206.0**	7-31-64	289.4	-83.4	1101
		8-21-64	289.4	-83.4	
		9-21-64	287.4	-81.4	
		10-31-64	288.4	-82.4	
		12-07-64	289.4	-83.4	
		3-21-65	277.7A	-71.7	
		4-30-65	274.4	-68.4	
02S/13W-10R04	203.6	1-01-65	283.3A	-79.5	1101
		2-07-65	280.3A	-76.5	
		3-07-65	282.3A	-78.5	
		4-04-65	281.3A	-77.5	
		5-07-65	282.3A	-78.5	
		6-06-65	284.3A	-80.5	
02S/13W-10R05 S	202.0**	1-01-65	284.6A	-82.6	1101
		2-07-65	288.6A	-86.6	
		3-07-65	286.6A	-84.6	
		4-04-65	285.6A	-83.6	
		5-02-65	284.6A	-82.6	
		6-04-65	289.6A	-87.6	
02S/13W-10R06 S	200.4	1-01-65	288.2A	-87.3	1101
		2-01-65	287.2A	-86.3	
		3-01-65	290.2A	-89.3	
		4-02-65	294.2A	-94.3	
		5-02-65	284.2A	-83.3	
		6-06-65	286.2A	-87.3	
02S/13W-10W01 S	200.0**	2-02-65	209.8	-9.8	1101
		3-02-65	207.2	-7.2	
		4-06-65	207.5	-7.5	
		5-10-65	208.0	-8.0	
02S/13W-10R05 S	199.7	7-06-64	208.4	-8.7	1101
		8-03-64	208.8	-9.1	
		9-02-64	208.6	-8.9	
		10-06-64	208.7	-9.0	
		12-01-64	208.3	-8.6	
		1-12-65	209.0	-9.3	
		6-01-65	208.1	-8.4	
[illegible]					
[illegible]					
[illegible]	[illegible]	[illegible]	[illegible]	[illegible]	[illegible]
		[illegible]	[illegible]*	[illegible]	
02S/13W-11E03 S	[illegible]	7-06-64	276.6	-67.9	1101
		8-03-64	276.8	[illegible]	
		8-31-64	276.6	[illegible]	
		10-06-64	276.3	[illegible]	
		12-01-64	275.5	[illegible]	
		2-02-65	[illegible]	[illegible]	
		3-02-65	274.6	[illegible]	
		4-06-65	274.3	[illegible]	
		5-10-65	[illegible]	[illegible]	
		6-01-65	[illegible]	[illegible]	
02S/13W-11E04 S	[illegible].**	1-01-65	300.0A	[illegible]	1101
		[illegible]	298.0A	[illegible]	
		[illegible]	298.0A	[illegible]	
		[illegible]	296.0A	[illegible]	
		[illegible]	297.0A	[illegible]	
		[illegible]	[illegible]	-88.0	
02S/13W-11L05 S	147.0**	11-13-64	[illegible]	[illegible]	1101
		[illegible]	[illegible]*	[illegible]	
02S/13W-11L03 S	147.6	8-03-64	176.3*	20.7	1101
		8-10-64	[illegible]	[illegible]	
		8-14-64	212.0	[illegible]	
		8-12-64	209.9	[illegible]	
		8-18-64	210.1	[illegible]	
		8-26-64	209.8	[illegible]	
		8-31-64	209.6	[illegible]	
		10-06-64	208.8	[illegible]	
		12-01-64	[illegible]	[illegible]	
		1-12-65	204.0	[illegible]	
		2-02-65	[illegible]*	[illegible]	
		3-02-65	[illegible]*	[illegible]	
		4-06-65	[illegible]*	[illegible]	
		6-01-65	[illegible]*	[illegible]	
02S/13W-11N05 S	[illegible].**	11-13-64	258.1	[illegible]	1101
		5-04-65	272.0	-72.0	
02S/13W-11R02 S	189.6	1-01-65	266.2A	-76.4	1101
		2-07-65	263.2A	-73.4	
		3-07-65	262.2A	-72.4	
		4-04-65	258.2A	-68.4	
		5-02-65	260.2A	-70.4	
		6-06-65	258.2A	-68.4	
02S/13W-11R03 S	188.7	1-01-65	278.3A	-89.6	1101
		2-07-65	275.3A	-86.6	
		3-07-65	270.3A	-81.6	
		4-04-65	267.3A	-78.6	
		5-02-65	271.3A	-82.6	
		6-06-65	265.3A	-76.6	
02S/13W-11R04 S	187.5	1-01-65	279.3A	-91.5	1101
		2-07-65	[illegible]	-88.5	
		3-07-65	[illegible]	-84.5	
		4-04-65	267.3A	-79.5	
		5-02-65	271.3A	-83.5	
		6-06-65	265.3A	-77.5	
[illegible]	185.2	6-12-64	226.4*	-41.2	1101
		8-31-64	266.0	-80.8	
		10-31-64	262.0	-76.8	
		12-31-64	251.0	-65.8	
		2-28-65	253.0	-67.8	
		4-30-65	242.0	-56.8	
[illegible]	[illegible].**	[illegible]	[illegible]	-45.8	1101
		[illegible]	[illegible]	[illegible]	
[illegible]	[illegible].**	[illegible]	[illegible]	[illegible]	1101
		[illegible]	[illegible]	-37.0	
[illegible]	[illegible].**	[illegible]	[illegible]	-53.7	1101
		[illegible]	[illegible]	[illegible]	
[illegible]	[illegible]	[illegible]	[illegible]	[illegible]	1101
		[illegible]	[illegible]	[illegible]	
[illegible]	[illegible]	7-01-64	[illegible]A	-56.3	1101
		8-01-64	[illegible]A	[illegible]	
		9-01-64	224.0A	-56.3	
		10-01-64	224.0A	-56.3	
		11-01-64	224.0A	-56.3	
		12-01-64	224.0A	-56.3	
		(CONT.)			

* Questionable measurement

** Approximate ground [illegible]

P Pumping measurement

A [illegible]

GROUND WATER LEVELS AT WELLS

State Well Number	G S Elev in Feet	Date	Dist G S to Water Surface in Feet	Water Surface Elev in Feet	Agency Supplying Data
L A SAN GABRIEL RIVER HYDRO UNIT U-05.00					
COASTAL PL OF LA CO HYDRO SUBUNIT U-05.A0 CENTRAL HYDRO SUBAREA U-05.A5					
		(CONT.)			
02S/13W-13E01 S	167.7	1-31-65	230.0A	-62.3	1101
		2-28-65	230.0A	-62.3	
		3-31-65	230.0A	-62.3	
		4-30-65	230.0A	-62.3	
		5-31-65	230.0A	-62.3	
02S/13W-13H01 S	162.2	7-01-64	191.0A	-28.8	1101
		8-01-64	191.0A	-28.8	
		9-01-64	191.0A	-28.8	
		10-01-64	191.0A	-28.8	
		11-01-64	191.0A	-28.8	
		12-01-64	191.0	-28.8	
		1-31-65	189.0A	-26.8	
		2-28-65	189.0A	-26.8	
		3-31-65	189.0A	-26.8	
		4-30-65	189.0A	-26.8	
		5-31-65	189.0A	-26.8	
02S/13W-13R01 S	157.8	11-16-64	291.8P	-134.0	1101
		5-03-65	212.7	-54.9	
02S/13W-13R03 S	156.5	5-03-65	183.2	-26.7	1101
02S/13W-14A01 S	187.0	1-01-65	279.4A	-92.4	1101
		2-07-65	278.4A	-91.4	
		3-14-65	249.4A	-62.4	
		4-04-65	247.4A	-60.4	
		5-02-65	249.4A	-62.4	
		6-06-65	245.4A	-58.4	
02S/13W-14H01 S	180.7	1-01-65	226.8A	-46.1	1101
		2-01-65	226.8A	-46.1	
		3-07-65	226.8A	-46.1	
		4-04-65	226.8A	-46.1	
		5-03-65	226.8A	-46.1	
		6-06-65	226.8A	-46.1	
02S/13W-14H02 S	185.0	1-24-65	260.8A	-75.8	1101
		2-07-65	258.8A	-73.8	
		3-07-65	258.8A	-73.8	
		4-05-65	261.8A	-76.8	
		5-02-65	255.8A	-70.8	
		6-06-65	251.8A	-66.8	
02S/13W-14H03 S	187.0	1-01-65	286.9A	-99.9	1101
		2-07-65	293.9A	-106.9	
		3-07-65	259.9A	-72.9	
		4-04-65	256.9A	-69.9	
		5-02-65	256.9A	-69.9	
		6-06-65	260.9A	-73.9	
02S/13W-15C01 S	195.0**	11-13-64	185.3	9.7	1101
		5-05-65	184.8	10.2	
02S/13W-15L01 S	190.0**	11-16-64	88.3	101.7	1101
		4-29-65	120.8	69.2	
02S/13W-16Q06 S	175.0	7-08-64	174.7	0.3	1200
		8-07-64	175.0		
		9-11-64	175.0		
		10-07-64	175.1	-0.1	
		11-04-64	175.1	-0.1	
		12-02-64	174.9	0.1	
		1-06-65	175.1	-0.1	
		2-04-65	175.2	-0.2	
		3-03-65	175.2	-0.2	
		4-07-65	175.1	-0.1	
		5-05-65	175.2	-0.2	
		6-11-65	175.3	-0.3	
02S/13W-16W07 S	176.0	7-08-64	214.8	-38.1	1200
		8-07-64	215.4	-39.4	
		9-11-64	214.6	-38.6	
		10-07-64	215.7	-39.7	
		11-04-64	214.0	-38.0	
		12-02-64	212.6	-36.6	
		1-06-65	212.2	-36.2	
		2-04-65	212.4	-36.4	
		3-03-65	212.0	-36.0	
		4-07-65	210.2	-34.2	
		5-05-65	212.0	-36.0	
		6-11-65	212.6	-36.6	
02S/13W-20R02 S	154.0**	11-13-64	127.7	26.3	1101
		4-29-65	127.0	27.0	
02S/13W-20R03 S	152.0**	4-29-65	195.5A	-43.5	1101

State Well Number	G S Elev in Feet	Date	Dist G S to Water Surface in Feet	Water Surface Elev in Feet	Agency Supplying Data
COASTAL PL OF LA CO HYDRO SUBUNIT U-05.A0 CENTRAL HYDRO SUBAREA U-05.A5					
02S/13W-21E01 S	166.0**	7-31-64	226.1	-60.1	1101
		8-21-64	226.1	-60.1	
		9-30-64	225.1	-59.1	
		10-31-64	230.1	-64.1	
		12-21-64	227.1	-61.1	
		4-07-65	218.9A	-52.9	
02S/13W-21K04 S	164.7	11-16-64	199.5	-34.8	1101
		4-30-65	200.1	-35.4	
02S/13W-21Q08 S	183.6	11-16-64	218.6	-35.0	1101
		4-29-65	217.9	-34.3	
02S/13W-22D07 S	178.0**	7-31-64	259.4	-81.4	1101
		8-21-64	259.4	-81.4	
		9-21-64	256.4	-78.4	
		12-15-64	283.0A	-105.0	
		3-21-65	257.4	-79.4	
		4-07-65	255.4	-77.4	
		4-30-65	255.4	-77.4	
		5-31-65	258.4	-80.4	
02S/13W-22P02 S	162.0	1-01-65	235.0A	-73.0	1101
		2-01-65	236.0A	-74.0	
		3-01-65	241.0A	-79.0	
		4-01-65	240.0A	-78.0	
02S/13W-23A02 S	162.1	7-16-64	164.1	-2.0	1101
		8-06-64	165.3	-3.2	
		8-17-64	165.6	-3.5	
		8-27-64	166.0	-3.9	
		10-08-64	165.0	-2.9	
		10-29-64	163.6	-1.5	
		11-19-64	162.4	-0.3	
		12-10-64	162.0	0.1	
		12-31-64	160.9	1.2	
		1-21-65	161.0	1.1	
		2-11-65	161.0	1.1	
		3-04-65	162.2	-0.1	
		3-25-65	161.3	0.8	
		4-16-65	160.7	1.4	
		5-27-65	162.0	0.1	
		6-17-65	161.9	0.2	
02S/13W-23D05 S	178.0**	1-01-65	234.3A	-56.3	1101
		2-01-65	233.3A	-55.3	
		3-01-65	236.3A	-58.3	
		4-01-65	234.3A	-56.3	
02S/13W-23H01 S	154.0	2-01-65	205.1A	-51.1	1101
		3-01-65	202.1A	-48.1	
		4-01-65	206.1A	-52.1	
02S/13W-23J02 S	145.7**	1-01-65	208.1A	-62.4	1101
		2-01-65	189.1A	-43.4	
		3-01-65	189.1A	-43.4	
		4-01-65	190.1A	-44.4	
02S/13W-24A02 S	146.0**	7-21-64	190.6	-44.6	1101
		8-21-64	198.6	-52.6	
		9-15-64	196.6	-50.6	
		10-21-64	190.6	-44.6	
		11-21-64	189.6	-43.6	
		12-15-64	185.0A	-39.0	
		1-15-65	181.0A	-35.0	
		2-15-65	184.0A	-38.0	
		3-15-65	183.0A	-37.0	
		4-15-65	178.0A	-32.0	
		5-21-65	184.0A	-38.0	
02S/13W-25D03 S	140.0**	1-01-65	179.6A	-39.6	1101
		2-01-65	181.6A	-41.6	
		3-01-65	178.6A	-38.6	
		4-01-65	177.6A	-37.6	
02S/13W-25D04 S	142.7	1-01-65	211.0A	-68.3	1101
		2-01-65	208.0A	-65.3	
		3-01-65	199.0A	-56.3	
		4-01-65	200.0A	-57.3	
02S/13W-25D05 S	140.7	7-01-64	152.5A	-11.8	1101
		8-01-64	153.5A	-12.8	
		9-01-64	152.5A	-11.8	
		10-01-64	151.5A	-10.8	
		11-01-64	150.5A	-9.8	
		12-01-64	148.5A	-7.8	
		1-01-65	147.5A	-6.8	
		2-10-65	146.5A	-5.8	
		(CONT.)			

* Questionable measurement ** Approximate ground surface elevation P Pumping measurement A Air gauge measurement

TABLE [illegible].

GROUND WATER LEVELS AT WELLS

L A SAN GABRIEL RIVER HYDRO UNIT U-05.06

COASTAL PL OF LA CO HYDRO SUBUNIT U-05.A0
CENTRAL HYDRO SUBAREA U-05.A5

State Well Number	G S Elev in Feet	Date	Dist G S to Water Surface in Feet	Water Surface Elev. in Feet	Agency Supplying Data
		(CONT.)			
02S/13W-25D05 S	140.7	3-10-65	145.5A	-4.8	1101
		4-10-65	143.5A	-2.8	
		5-10-65	139.5A	1.2	
		6-10-65	140.5A	0.2	
02S/13W-25H01 S	137.0**	1-04-65	159.7A	-22.7	1101
		2-01-65	162.7A	-25.7	
		3-01-65	161.7A	-24.7	
		4-05-65	156.7A	-19.7	
		5-03-65	159.7A	-22.7	
		6-14-65	164.7A	-27.7	
02S/13W-25H03 S	136.0**	7-06-64	158.5A	-22.5	1101
		8-03-64	163.5A	-27.5	
		9-07-64	163.5A	-27.5	
		10-05-64	163.5A	-27.5	
		11-02-64	163.5A	-27.5	
		12-07-64	163.5A	-27.5	
		1-04-65	138.5A	-2.5	
		5-17-65	129.5A	6.5	
		6-08-65	144.5A	-8.5	
02S/13W-25Q01 S	125.0	1-01-65	148.7A	-23.7	1101
		2-01-65	148.7A	-23.7	
		3-01-65	146.7A	-21.7	
		4-01-65	148.7A	-23.7	
02S/13W-25Q03 S	145.0**	8-21-64	154.7	-9.7	1101
		9-15-64	154.7	-9.7	
		10-21-64	155.7	-10.7	
		11-21-64	152.7	-7.7	
		12-15-64	150.1A	-5.1	
		1-15-65	148.1A	-3.1	
		2-15-65	149.1A	-4.1	
		3-15-65	148.1A	-3.1	
		4-15-65	147.1A	-2.1	
		5-21-65	152.1A	-7.1	
02S/13W-27B07 S	157.0**	7-31-64	334.5P	-177.5	1101
		7-31-64	224.5	-67.5	
		8-31-64	227.5	-70.5	
		9-30-64	224.5	-67.5	
		10-31-64	224.5	-67.5	
		12-31-64	217.5	-60.5	
		1-31-65	215.5A	-58.5	
		2-25-65	215.5A	-58.5	
		3-31-65	219.5A	-62.5	
		4-30-65	217.5A	-60.5	
		5-31-65	219.5A	-62.5	
		6-30-65	223.5A	-66.5	
02S/13W-27B11 S	157.0**	11-16-64	137.3	19.7	1101
		1-05-65	137.2	19.8	
		4-30-65	137.3	19.7	
		6-08-65	137.3	19.7	
02S/13W-27B18 S	157.0**	7-31-64	210.0A	-53.0	1101
		8-31-64	209.0A	-52.0	
		9-30-64	210.0A	-53.0	
		10-31-64	208.0A	-51.0	
		11-30-64	203.0A	-46.0	
		12-31-64	202.0A	-45.0	
		1-31-65	200.0A	-43.0	
		2-28-65	205.0A	-48.0	
		3-31-65	202.0A	-45.0	
		4-30-65	198.0A	-41.0	
02S/13W-27B19 S	157.0**	7-31-64	227.5A	-70.5	1101
		8-31-64	224.5A	-67.5	
		9-30-64	225.5A	-68.5	
		10-31-64	223.5A	-66.5	
		11-30-64	217.5A	-60.5	
		12-31-64	204.5A	-47.5	
		1-31-65	215.5A	-58.5	
		2-28-65	214.5A	-57.5	
		3-31-65	224.5A	-67.5	
		4-30-65	214.5A	-57.5	
		5-31-65	225.5A	-68.5	
02S/13W-27E04 S	142.5**	7-31-64	184.4	-41.9	1101
		8-21-64	185.4	-42.9	
		9-30-64	185.4	-42.9	
		12-21-64	177.0A	-34.5	
		3-15-65	173.0A	-30.5	
		4-07-65	173.4	-30.9	
02S/13W-28G01 S	142.0**	7-31-64	184.4	-42.4	1101
		(CONT.)			
02S/13W-28G01 S	142.0**	8-21-64	185.4	-43.4	1101
		9-30-64	184.4	-42.4	
		10-21-64	186.4	-44.4	
		12-15-64	192.3A	-50.3	
		4-15-65	184.4P	-42.4	
02S/13W-28G02 S	142.0**	7-31-64	191.8	-49.8	1101
		8-21-64	192.8	-50.8	
		9-07-64	179.8*	-37.8	
		9-30-64	193.8	-51.8	
		10-31-64	193.8	-51.8	
		12-21-64	218.8*	-76.8	
		4-01-65	183.3A	-41.3	
02S/13W-28G03 S	142.0**	7-31-64	189.7	-47.7	1101
		8-21-64	190.7	-48.7	
		9-07-64	181.7*	-39.7	
		9-30-64	192.7	-50.7	
		10-31-64	193.7	-51.7	
		4-15-65	187.4A	-45.4	
02S/13W-28H01 S	142.0**	7-31-64	120.6	21.4	1101
		8-21-64	120.6	21.4	
		9-15-64	121.6	20.4	
		9-30-64	121.6	20.4	
		12-15-64	119.0A	23.0	
		3-21-65	118.0A	24.0	
		4-15-65	119.0A	23.0	
		5-15-65	119.0A	23.0	
02S/13W-30N01 S	139.6**	11-04-64	801.6	-662.0	1101
		4-21-65	810.6	-671.0	
02S/13W-31C02 S	132.9	11-04-64	193.3	-60.4	1101
		4-21-65	192.0	-59.1	
02S/13W-32C04 S	130.0	7-08-64	203.2	-72.2	1200
		8-07-64	203.3	-73.3	
		9-11-64	202.4	-72.4	
		10-07-64	202.3	-72.3	
		11-04-64	204.4	-74.4	
		12-02-64	202.8	-72.8	
		1-06-65	199.9	-69.9	
		2-04-65	200.9	-70.9	
		3-03-65	201.0	-71.0	
		4-07-65	199.9	-69.9	
		5-05-65	200.6	-70.6	
		6-11-65	202.8	-71.8	
02S/13W-32N02 S	124.1	7-08-64	198.3	-74.2	1200
		8-07-64	199.0	-74.9	
		9-11-64	198.5	-74.4	
		10-07-64	198.5	-74.4	
		11-04-64	198.9	-74.8	
		12-02-64	197.7	-73.6	
		1-06-65	195.7	-71.6	
		2-04-65	196.6	-72.5	
		3-03-65	196.3	-72.2	
		4-07-65	195.2	-71.1	
		5-05-65	195.6	-71.5	
02S/13W-32N03 S	125.0**	11-12-64	198.2	-73.2	1101
02S/13W-32R06 S	116.0**	11-12-64	302.0P	-184.0	1101
		4-02-65	188.0A	-71.0	
02S/13W-32R08 S	117.0	11-12-64	262.0P	-145.0	1101
		4-02-65	192.0A	-75.0	
02S/13W-32R09 S	117.0	8-07-64	203.8	-86.8	1101
		9-11-64	202.8	-85.8	
		10-07-64	202.9	-85.9	
		11-04-64	203.5	-86.5	
		12-02-64	202.0	-85.0	
		1-06-65	198.2	-81.2	
		2-04-65	200.6	-83.6	
		3-03-65	200.6	-83.6	
		4-07-65	198.7	-81.7	
		5-05-65	199.9	-82.9	
02S/13W-34D01 S	126.1	1-01-65	111.0A	15.1	1101
		2-01-65	111.0A	15.1	
		3-01-65	111.0A	15.1	
		4-01-65	111.0A	15.1	
		5-01-65	110.0A	17.1	
		6-01-65	114.0A	12.1	

* Questionable measurement ** Approximate ground surface elevation P Pumping measurement A Air gauge measurement

GROUND WATER LEVELS AT WELLS

Local Well Number	Elev. Land Surface (feet)	Date	Water Surface Elev. (feet)	Agency Supplying Data
		(CONT.)		
		1-01-65	14.3	
		2-01-65	15.3	
		3-01-65	15.3	
		4-01-65	15.3	
		5-01-65	16.3	
		6-01-65	14.3	
		1-01-65	16.6	
		2-01-65	108.5A	
		3-01-65	108.5A	
		4-01-65	17.6	
		5-01-65	27.6	
		6-01-65	15.6	
		11-01-64	119.0	
		12-01-64	119.0	
		1-01-65	17.3	
		2-01-65	18.3	
		3-01-65	18.3	
		4-01-65	18.3	
		5-01-65	107.7A	
		6-01-65	16.3	
		4-01-65	2.3	
		4-30-65	-22.0	
			1.3	
	122.0	7-07-64	-14.8	
		8-02-64	-18.8	
		9-01-64	-13.8	
		10-04-64	-13.8	
		11-01-64	-8.8	
		12-01-64	-8.8	
			-4.8	
		2-01-65	-5.8	
		3-01-65	-5.8	
		4-06-65	-0.8	
		5-05-65	-7.8	
		7-07-64	-21.5	
		8-02-64	-23.5	
		9-01-64	-20.5	
		10-04-64	-20.5	
		11-01-64	-15.5	
		12-01-64	-12.5	
		1-04-65	-9.5	
		2-01-65	-10.5	
		3-01-65	-11.5	
		4-06-65	-8.5	
		5-05-65	-10.5	
	120.0**	7-07-64	-30.0	
		8-02-64	-36.0	
		9-01-64	-20.0	
		10-04-64	-20.0	
		11-01-64	-15.0	
		12-01-64	-17.0	
		1-04-65	-7.0	
		2-01-65	-7.0	
		3-01-65	-20.0	
		4-06-65	-6.0	
		5-06-65	-7.0	
		11-13-64	-16.2	
		2-01-65	-10.0	
		3-01-65	-9.0	
		1-06-65	-9.9	
		2-01-65		
		3-01-65	-11.9	
		4-01-65	-5.9	
		5-01-65	-6.9	
	110.0**	7-11-64		
		8-08-64		
		9-05-64	-52.4	
		10-10-64	-52.3	
		11-07-64		
		11-20-64		
		4-12-65	-52.9	
		5-01-65	-49.7	
		6-05-65	-49.8	
		3-03-65	-62.2	
		5-01-65	-52.6	
	110.7	7-11-64	-42.8	
		9-05-64	-46.8	

Local Well Number	Elev. Land Surface (feet)	Date	Water Surface Elev. (feet)	Agency Supplying Data
		(CONT.)		
		10-10-64	-48.1	1101
		11-07-64		
		12-05-64		
		1-09-65		
		2-13-65		
		3-06-65		
		4-11-65		
		5-01-65	-28.0	
		6-05-65		
		7-23-64	-148.0	1101
		8-06-64		
		8-20-64		
		9-03-64	-148.0	
		9-17-64	-151.0	
		10-01-64	-151.0	
		10-15-64	-153.0	
		10-15-64	-88.0	
		10-29-64	-152.0	
		11-12-64	-152.0	
		11-28-64	-153.0	
		12-10-64	-150.0	
		1-07-65	-152.0	
		1-07-65		
		1-21-65	-158.0	
		1-21-65	-88.0	
		2-04-65	-154.0	
		2-17-65		
		3-04-65		
		3-18-65		
		4-01-65		
		4-15-65		
		11-[illegible]-64	-80.2	1101
		7-15-64		1101
		8-15-64		
		9-15-64		
		10-15-64		
		12-15-64		
		1-15-65		
		3-15-65		
		4-15-65		
		5-15-65		
		7-15-64		1101
		8-15-64		
		9-15-64		
		10-15-64		
		11-02-64		
		11-15-64		
		12-15-64	-84.0	
		1-15-65	-80.0	
		2-15-65	-80.0	
		3-15-65		
		4-15-65		
		4-27-65		
		5-15-65		
				1101
		7-29-64	-69.0	1101
		7-29-64	-71.9	
		8-27-64	-67.0	
		8-27-64	-66.8	
		9-30-64		
		9-30-64	-67.9	
		10-27-64	-69.0	
		10-27-64	-69.4	
		11-30-64	-70.7	
		12-28-64	-67.0	
		12-28-64		
		1-30-65	-66.0	
		1-30-65	-66.0	
		2-24-65	-67.0	
		2-24-65	-67.6	
		3-30-65	-67.9	
		3-31-65		
		3-31-65		
		4-27-65		
		4-27-65		
		7-29-64	-62.2	1101

* [illegible] ** [illegible] [illegible] A [illegible]

GROUND WATER LEVELS AT WELLS

State Well Number	Elev. (feet)	Date	Depth to Water Below Surface (feet)	Water Surface Elev. (feet)	Agency Reporting Data
L. A. SAN GABRIEL RIVER HYDRO UNIT [illegible]					
COASTAL PL OF LA CO HYDRO SUBUNIT U-05.A0					
CENTRAL HYDRO SUBAREA U-05.A5					
		(CONT.)			
02S/14W-14C01 S	129.9	7-29-64	197.9	-68.0	1101
		8-26-64	192.1A	-62.2	
		8-26-64	193.9	-64.0	
		9-30-64	191.1A	-61.2	
		9-30-64	193.6	-63.7	
		10-28-64	191.1A	-61.2	
		10-28-64	194.1	-64.2	
		11-30-64	193.8	-63.9	
		12-30-64	192.1A	-62.2	
		12-30-64	192.8	-62.9	
		1-29-65	195.1A	-65.2	
		1-29-65	193.0	-63.1	
		2-24-65	193.1A	-63.2	
		2-24-65	192.6	-62.7	
		3-30-65	193.1A	-63.2	
		3-30-65	192.9	-63.0	
		4-27-65	195.0A	-65.1	
		4-27-65	194.9	-65.0	
02S/14W-14C02 S	130.7	7-30-64	195.0A	-64.3	1101
		8-27-64	193.0A	-62.3	
		9-30-64	192.0A	-61.3	
		10-28-64	193.0A	-62.3	
		12-29-64	193.0A	-62.3	
		1-29-65	193.0A	-62.3	
		1-29-65	196.4	-65.7	
		2-25-65	193.0A	-62.3	
		2-25-65	196.4	-65.7	
		3-30-65	193.0A	-62.3	
		3-30-65	198.0	-67.3	
		4-29-65	193.0A	-62.3	
		4-29-65	197.5	-66.8	
02S/14W-14C03 S	129.7	7-29-64	191.0A	-61.3	1101
		7-29-64	191.3	-61.6	
		8-26-64	191.0A	-61.3	
		8-26-64	188.0	-58.3	
		9-29-64	194.0A	-64.3	
		9-29-64	191.2	-61.5	
		10-28-64	195.0A	-65.3	
		10-28-64	192.2	-62.5	
		12-15-64	189.9	-60.2	
		12-30-64	189.0A	-59.3	
		12-30-64	188.6	-58.9	
		1-29-65	190.0A	-60.3	
		1-29-65	189.1	-59.4	
		2-24-65	188.0A	-58.3	
		2-24-65	187.1	-57.4	
		3-30-65	189.0A	-59.3	
		3-30-65	188.5	-58.8	
		4-27-65	191.0A	-61.3	
		4-27-65	191.5	-61.8	
02S/14W-14F03 S	134.0	7-30-64	205.2	-71.2	1101
		7-30-64	198.8A	-64.8	
		8-26-64	205.0	-71.0	
		8-26-64	197.8A	-63.8	
		10-27-64	203.7A	-69.7	
		11-05-64	201.7A	-67.7	
		11-30-64	198.7	-64.7	
		11-30-64	195.2A	-61.2	
		12-30-64	199.0	-65.0	
		12-30-64	196.8A	-62.8	
		1-29-65	195.8A	-61.8	
		1-29-65	197.0	-63.0	
		2-24-65	196.8A	-62.8	
		2-24-65	198.0	-64.0	
		3-31-65	196.8A	-62.8	
		3-31-65	198.7	-64.7	
		4-27-65	194.8A	-60.8	
		4-27-65	197.1	-63.1	
02S/14W-15A01 S	[illegible]**	7-29-64	186.5A	-64.2	1101
		7-29-64	186.7	-64.4	
		8-26-64	186.5A	-63.2	
		8-26-64	183.6	-61.3	
		9-29-64	185.5A	-63.2	
		9-29-64	185.4	-63.1	
		10-28-64	184.7A	-62.4	
		10-28-64	185.5	-63.2	
		11-30-64	185.0	-62.7	
		12-28-64	185.5A	-63.2	
		12-28-64	184.2	-61.9	
		1-30-65	185.5A	-63.2	
		1-30-65	184.0	-61.7	
		2-24-65	185.5A	-63.2	
		2-24-65	184.0	-61.7	
		(CONT.)			

State Well Number	Elev. (feet)	Date	Depth to Water Below Surface (feet)	Water Surface Elev. (feet)	Agency Reporting Data
COASTAL PL OF LA CO HYDRO SUBUNIT U-05.A0					
CENTRAL HYDRO SUBAREA U-05.A5					
		(CONT.)			
02S/14W-15A01 S	122.3**	3-30-65	185.5A	-63.2	1101
		3-30-65	183.8	-61.5	
		4-27-65	186.5A	-64.2	
		4-27-65	185.3	[illegible]	
02S/14W-22A01 S	166.8**	11-04-64	217.8	-51.0	1101
		4-21-65	216.7	-49.9	
02S/14W-22N04 S	141.0	7-02-64	183.8	-42.8	5061
		8-03-64	184.7	-43.7	
		9-01-64	184.5	-43.5	
		10-02-64	184.7	-43.7	
		10-27-64	183.6	-42.6	5050
		11-05-64	184.3	-43.3	5061
		12-01-64	184.2	-43.2	
		1-05-65	184.6	-43.6	
		2-04-65	184.0	-43.0	
		3-02-65	183.8	-42.8	
		3-28-65	183.4	-42.4	5050
		4-02-65	185.0	-44.0	5061
02S/14W-22P01 S	155.0**	10-27-64	201.3	-46.3	5050
		3-28-65	200.9	-45.9	
02S/14W-22P02 S	156.0	7-02-64	223.0A	-67.0	5061
		7-02-64	258.5P	-102.5	
		8-03-64	220.5A	-64.5	
		8-03-64	258.5P	-102.5	
		9-01-64	224.5A	-68.5	
		9-01-64	258.5P	-102.5	
		10-02-64	224.5A	-68.5	
		10-02-64	259.5P	-103.5	
	160.5	10-27-64	221.2*	-60.7	5050
	156.0	11-05-64	219.5A	-63.5	5061
		11-05-64	257.5P	-101.5	
		12-01-64	219.5A	-63.5	
		12-01-64	258.0P	-102.0	
		1-05-65	218.5A	-62.5	
		1-05-65	258.0P	-102.0	
		2-04-65	211.8A	-55.8	
		3-02-65	211.0	-55.0	
	160.5	3-28-65	215.0	-54.5	5050
	156.0	4-05-65	211.3	-55.3	5061
02S/14W-22P03 S	167.0**	10-26-64	226.0	-59.0	5050
		3-29-65	220.4	-53.4	
02S/14W-[illegible]	171.0**	10-28-64	225.4	-54.4	5050
		3-29-65	226.4	-56.4	
02S/14W-23C02 S	155.0	9-22-64	[illegible]		1101
		12-28-64	[illegible]		
		1-25-65	[illegible]		
		2-15-65	[illegible]	149.0	
		2-23-65	[illegible]		
		3-22-65	[illegible]	[illegible]	
		4-02-65	32.3	[illegible]	
		4-05-65	28.0	131.[illegible]	
		4-11-65	26.6	[illegible]	
		4-26-65	34.0	[illegible]	
		5-10-65	32.5	[illegible]	
		5-17-65	[illegible]*	122.8	
		5-24-65	27.0	132.0	
		6-07-65	29.9	129.1	
02S/14W-23H02 S	136.0	2-07-65	232.5P	-95.8	1101
		2-14-65	232.5P	-95.8	
		2-21-65	232.5P	-95.8	
		2-28-65	232.5P	-95.8	
		3-07-65	232.5P	-95.8	
		3-14-65	232.5P	-95.8	
		3-21-65	233.5P	-96.8	
		3-28-65	233.5P	-96.8	
		4-04-65	233.5P	-96.8	
		4-11-65	233.5P	-96.8	
		4-18-65	233.5P	-96.8	
02S/14W-[illegible]	139.0	7-12-64	255.5P	-119.8	1101
		8-06-64	255.5P	-119.8	
		8-10-64	257.5P	-121.8	
		9-06-64	257.5P	-121.8	
		10-04-64	257.5P	-121.8	
		11-01-64	259.5P	-120.8	
		11-08-64	257.5P	-118.8	
		11-15-64	257.5P	-118.8	
		11-22-64	262.5P	-123.8	
		11-29-64	265.5P	-126.8	
		12-06-64	267.0P	-127.3	
		(CONT.)			

* Questionable measurement

** Approximate ground surface elevation

P Pumping measurement

A Air gauge measurement

GROUND WATER LEVELS AT WELLS

State Well Number	G S Elev in Feet	Date	Dist G S to Water Surface in Feet	Water Surface Elev. in Feet	Agency Supplying Data
		L A SAN GABRIEL RIVER HYDRO UNIT U-05.00			
COASTAL PL OF LA CO HYDRO SUBUNIT U-05.A0 CENTRAL HYDRO SUBAREA U-05.A5					
		(CONT.)			
02S/14W-23H08 S	135.7	12-13-64	263.0P	-127.3	1101
		12-20-64	262.5P	-126.8	
		12-27-64	262.5P	-126.8	
		1-03-65	262.5P	-126.8	
		1-10-65	262.5P	-126.8	
		1-17-65	262.5	-126.8	
		1-24-65	262.5P	-126.8	
		1-31-65	262.5P	-126.8	
		2-07-65	261.0P	-125.3	
		2-14-65	261.0P	-125.3	
		2-21-65	261.5P	-125.8	
		2-28-65	261.5P	-125.8	
		3-07-65	261.5P	-125.8	
		3-14-65	261.5P	-125.8	
		3-21-65	261.5P	-125.8	
		3-28-65	261.5P	-125.8	
		4-04-65	261.5P	-125.8	
		4-11-65	262.0P	-126.3	
		4-18-65	262.0P	-126.3	
02S/14W-24G01 S	138.6	11-04-64	96.2	42.4	1101
		4-21-65	98.4	40.2	
02S/14W-27C09 S	158.0**	10-26-64	220.9	-62.9	5050
		3-28-65	216.5	-58.5	
02S/14W-27D04 S	172.7	7-02-64	233.7A	-61.0	5061
		8-03-64	233.7	-61.0	
		9-01-64	233.7	-61.0	
		10-02-64	233.7A	-61.0	
	173.0	10-27-64	233.2	-60.2	5050
	172.7	11-05-64	233.2A	-60.5	5061
		12-01-64	233.2A	-60.5	
		1-05-65	232.7A	-60.0	
		2-01-65	231.2A	-58.5	
		3-02-65	229.2A	-56.5	
	173.0	3-28-65	229.8	-56.8	5050
	172.7	4-02-65	229.2A	-56.5	5061
02S/14W-27D07 S	141.0	7-02-64	202.4A	-61.4	5061
		8-03-64	202.4A	-61.4	
		9-01-64	202.4A	-61.4	
		10-02-64	205.9A	-64.9	
		10-27-64	201.2	-60.2	
		11-05-64	202.4A	-61.4	
		12-01-64	200.7	-59.7	
		1-05-65	204.4A	-63.4	
		2-01-65	200.4A	-59.4	
		3-02-65	201.9A	-60.9	
		3-28-65	197.4	-56.4	5050
		4-02-65	201.4A	-60.4	5061
03S/11W-01N01 S	245.0**	8-24-64	217.0	28.0	1101
		10-24-64	220.0	25.0	
03S/11W-01N02 S	243.0**	8-04-64	214.5	28.5	5102
		11-25-64	212.1	30.9	
		12-24-64	207.8	35.2	
		1-27-65	207.2	35.8	
		2-24-65	206.6	36.4	
		3-24-65	207.9	35.1	
03S/11W-01P01 S	264.0**	7-31-64	236.5	27.5	1101
		8-24-64	237.5	26.5	
		10-01-64	237.5	26.5	
		10-24-64	232.5	31.5	
		11-30-64	229.5	34.5	
		1-02-65	226.5	37.5	
		1-19-65	234.5*	29.5	
		3-16-65	217.5	46.5	
		5-19-65	219.5	44.5	
03S/11W-01P02 S	266.0**	10-24-64	33.0	233.0	1101
		1-19-65	33.0	233.0	
		3-16-65	33.0	233.0	
		5-19-65	35.0	231.0	
03S/11W-02K01 S	216.0**	8-24-64	210.0	6.0	1101
		10-24-64	196.0	20.0	
		1-19-65	195.0	21.0	
		3-15-65	191.0	25.0	
		5-18-65	176.0	40.0	
03S/11W-02N01 S	214.0**	8-24-64	269.0P	-55.0	1101
		10-24-64	188.0	26.0	
		1-19-65	175.0	39.0	
		3-15-65	172.0	42.0	
		(CONT.)			

State Well Number	G S Elev in Feet	Date	Dist G S to Water Surface in Feet	Water Surface Elev. in Feet	Agency Supplying Data
COASTAL PL OF LA CO HYDRO SUBUNIT U-05.A0 CENTRAL HYDRO SUBAREA U-05.A5					
		(CONT.)			
03S/11W-02N01	214.0**	5-18-65	222.0P	-8.0	1101
03S/11W-04N02 S	160.0**	11-27-64	65.4	84.6	1101
		4-28-65	54.3	95.7	
03S/11W-05B03 S	161.5**	7-27-64	64.2	97.3	1101
		8-24-64	64.1	97.4	
		9-28-64	64.2	97.3	
		10-26-64	65.5	96.0	
		11-23-64	63.2	98.3	
		12-29-64	62.7	98.8	
		1-25-65	62.1	99.4	
		2-23-65	62.0	99.5	
		3-22-65	61.7	99.8	
		4-26-65	62.3	99.2	
		5-24-65	60.7	100.8	
		6-28-65	61.2	100.3	
03S/11W-05D01 S	144.0**	11-27-64			1101
		4-20-65	DRY		
03S/11W-05H04 S	161.0**	10-24-64	72.0	89.0	1101
		1-19-65	67.0	94.0	
		3-15-65	65.0	96.0	
		5-18-65	64.0	97.0	
03S/11W-05N04 S	151.0**	11-27-64	129.8	21.2	1101
		4-28-65	84.4	66.6	
03S/11W-06B02 S	171.0**	7-27-64	96.2	74.8	1101
		8-24-64	98.8	72.2	
		9-28-64	96.4	74.6	
		10-26-64	95.3	75.7	
		11-23-64	95.7	75.1	
		12-29-64	94.7	76.1	
		1-25-65	94.2	76.6	
		2-23-65	93.1	77.9	
		3-22-65	92.8	78.2	
		4-26-65	91.8	79.2	
		5-24-65	91.4	79.6	
		6-28-65	91.9	79.1	
03S/11W-06K04 S	135.9	7-27-64	102.2	33.7	1101
		8-24-64	103.8	32.1	
		9-28-64	102.7	33.2	
		10-26-64	101.8	34.1	
		11-23-64	102.2	33.7	
		12-29-64	103.0	32.9	
		1-25-65	102.9	33.0	
		2-23-65	102.5	33.4	
		3-22-65	102.1	33.8	
		4-26-65	101.2	34.7	
		5-24-65	100.5	35.4	
		6-28-65	100.7	35.2	
03S/11W-06P02 S	129.0	7-16-64	108.2	20.8	1101
		8-06-64	111.2	17.8	
		8-27-64	113.0	16.0	
		9-17-64	114.5	14.5	
		10-08-64	113.6	15.4	
		10-29-64	113.9	15.1	
		11-19-64	111.3	17.7	
		12-10-64	109.2	19.8	
		12-31-64	106.8	22.2	
		1-21-65	104.9	24.1	
		2-11-65	103.4	25.6	
		3-04-65	102.6	26.4	
		3-25-65	101.4	27.6	
		4-15-65	100.0	29.0	
		5-27-65	100.4	28.6	
		6-17-65	100.2	28.8	
03S/11W-07B02 S	123.0**	7-27-64	105.8	17.2	1101
		8-24-64	105.8	17.2	
		9-28-64	106.3	16.7	
		10-26-64	106.2	16.8	
		11-23-64	105.3	17.7	
		12-29-64	104.9	18.1	
		1-25-65	104.9	18.1	
		2-23-65	103.2	19.8	
		3-22-65	103.2	19.8	
		4-26-65	101.5	21.5	
		5-24-65	103.5	19.5	
		6-28-65	104.7	18.3	
03S/11W-07C06 S	116.0**	8-11-64	98.0	18.0	1101
		10-20-64	104.0	12.0	
		(CONT.)			

* Questionable measurement ** Approximate ground surface elevation P Pumping measurement A Air gauge measurement

TABLE [illegible]

GROUND WATER LEVELS AT WELLS

L. A. SAN GABRIEL RIVER HYDRO UNIT [illegible]-05.00

COASTAL PL. OF LA CO. HYDRO SUBUNIT [illegible]-05.A0
CENTRAL HYDRO SUBAREA U-05.A5

State Well Number	G.S. Elev. in Feet	Date	Dist. G.S. to Water Surface in Feet	Water Surface Elev. in Feet	Agency Supplying Data
		(CONT.)			
03S/11W-[illegible] S	116.0**	1-19-65	95.0	21.0	1101
		3-15-65	88.0	28.0	
		5-18-65	100.0	16.0	
03S/11W-[illegible] S	116.0**	7-15-64	105.1A	10.9	1101
		8-14-64	107.1A	8.9	
		8-31-64	104.0	12.0	
		8-31-64	107.1A	8.9	
		9-15-64	107.1A	8.9	
		10-15-64	106.1A	9.9	
		11-15-64	105.1A	10.9	
		12-15-64	106.1A	9.9	
		1-15-65	102.1A	13.9	
		2-15-65	100.1A	15.9	
		3-15-65	100.1A	15.9	
		4-15-65	96.1A	19.9	
		5-15-65	98.1A	17.9	
03S/11W-07E02 S	117.0**	7-15-64	98.0A	19.0	1101
		8-15-64	102.0	15.0	
		9-15-64	105.0A	12.0	
		10-15-64	103.0A	14.0	
		11-15-64	105.0A	12.0	
		12-15-64	104.0A	13.0	
		1-15-65	102.0A	15.0	
		2-15-65	99.0A	18.0	
		3-15-65	98.0A	19.0	
		4-07-65	95.0	22.0	
		4-07-65	94.0A	23.0	
		5-15-65	99.0A	18.0	
03S/11W-07H02 S	125.0**	11-27-64	107.1	17.9	1101
03S/11W-07J01 S	125.0	7-27-64	121.5	3.5	1101
		8-24-64	121.7	3.3	
		9-28-64	122.0	3.0	
		10-26-64	122.2	2.8	
		11-23-64	122.3	2.7	
		12-28-64	122.0	3.0	
		1-25-65	121.7	3.3	
		2-22-65	121.1	3.9	
		3-22-65	120.6	4.4	
		4-26-65	120.1	4.9	
		5-24-65	119.8	5.2	
		6-28-65	119.2	5.8	
03S/11W-07P02 S	109.0**	7-16-64	104.2	4.8	1101
		8-06-64	106.1	2.9	
		8-27-64	108.0	1.0	
		9-17-64	109.9	-0.9	
		10-29-64	109.2	-0.2	
		11-19-64	104.8	4.2	
		12-10-64	103.9	5.1	
		12-31-64	101.6	7.4	
		1-21-65	99.4	9.6	
		2-11-65	98.4	10.6	
		3-04-65	97.5	11.5	
		3-25-65	96.5	12.5	
		4-15-65	95.2	13.8	
		5-27-65	100.0	9.0	
		6-17-65	99.7	9.3	
03S/11W-07P03 S	107.5**	4-19-65	99.5	8.0	1101
03S/11W-08H01 S	160.0**	7-15-64	144.5A	15.5	1101
		8-15-64	151.5A	8.5	
		9-15-64	151.5A	8.5	
		10-15-64	152.5A	7.5	
		11-15-64	145.5A	14.5	
		12-15-64	142.5A	17.5	
		1-15-65	140.5A	19.5	
		2-15-65	136.5A	23.5	
		3-15-65	137.5A	22.5	
		4-15-65	137.5A	22.5	
		5-01-65	135.5A	24.5	
		5-15-65	137.5A	22.5	
03S/11W-09G01 S	154.0	11-27-64	127.8	26.2	1101
		4-19-65	119.6	34.4	
03S/11W-09J01 S	114.0**	11-27-64	99.2	14.8	1101
		4-19-65	92.3	21.7	
03S/11W-09N01 S	99.0**	7-27-64	78.4	20.6	1101
		8-24-64	78.5	20.5	
		9-28-64	78.9	20.1	
		10-26-64	78.7	20.3	

COASTAL PL. OF LA CO. HYDRO SUBUNIT [illegible]-05.A0
CENTRAL HYDRO SUBAREA J-05.A5

State Well Number	G.S. Elev. in Feet	Date	Dist. G.S. to Water Surface in Feet	Water Surface Elev. in Feet	Agency Supplying Data
		(CONT.)			
03S/11W-[illegible] S	[illegible]**	11-23-64	78.3	20.7	1101
		12-28-64	[illegible]	20.3	
		1-25-65	[illegible]	20.5	
		2-22-65	78.9	20.1	
		3-22-65	78.9	20.1	
		4-26-65	79.1	19.9	
		5-24-65	77.2	21.8	
		6-28-65	77.3	21.7	
03S/11W-10N01 S	144.0	7-17-64	124.0	20.0	1101
		8-28-64	130.4	13.6	
		9-18-64	130.0	14.0	
		10-30-64	123.5	20.5	
		11-20-64	121.0	23.0	
		12-11-64	121.6	22.4	
		1-01-65	113.9	30.1	
		1-22-65	114.1	29.9	
		2-12-65	115.4	28.6	
		3-05-65	111.5	32.5	
		3-26-65	112.2	31.8	
		4-16-65	111.0	33.0	
		5-28-65	113.2	30.8	
		6-18-65	115.1	28.9	
03S/11W-10N02 S	145.0**	7-27-64	76.2	68.8	1101
		8-24-64	76.4	68.6	
		9-28-64	76.5	68.5	
		10-26-64	76.6	68.4	
		11-23-64	76.6	68.4	
		12-29-64	76.3	68.7	
		1-25-65	76.2	68.8	
		2-23-65	75.8	69.2	
03S/11W-13D01 S	283.6	8-24-64	269.2	14.4	1101
		1-23-65	271.2	12.4	
		3-19-65	265.2	18.4	
03S/11W-14C01 S	218.0**	11-30-64	182.1	35.9	1101
03S/11W-14H04 S	268.5**	12-01-64	243.0	25.5	1101
		4-20-65	238.4	29.1	
03S/11W-14N02 S	161.5**	12-01-64	143.0*	18.5	1101
		4-21-65	136.8	24.7	
03S/11W-14R02 S	220.0**	12-01-64	192.0*	28.0	1101
		4-20-65	193.3	26.7	
03S/11W-15G01 S	161.0**	11-30-64	136.7	24.3	1101
		1-23-65	132.0	29.0	
		3-19-65	136.0	25.0	
		4-20-65	135.8	25.2	
03S/11W-15P01 S	125.0	7-01-64	144.5P	-19.5	1101
		7-31-64	163.5P	-38.5	
		8-18-64	161.5P	-36.5	
		9-01-64	163.5P	-38.5	
		10-01-64	113.5	11.5	
		10-24-64	114.5	10.5	
		11-30-64	103.5	21.5	
		1-02-65	102.5	22.5	
		1-23-65	97.5	27.5	
		3-19-65	97.0	28.0	
03S/11W-16B01 S	103.0**	7-02-64	81.9A	21.1	1101
		8-04-64	91.3A	11.7	
		8-13-64	85.9A	17.1	
		9-01-64	91.3A	11.7	
		9-17-64	85.6A	17.4	
		9-23-64	91.3A	11.7	
		10-05-64	85.1A	17.9	
		11-03-64	91.3A	11.7	
		11-06-64	85.1*	17.9	
		12-01-64	91.3A	11.7	
		12-07-64	85.9A	17.1	
		1-05-65	86.3	16.7	
		1-05-65	87.3A	15.7	
		2-01-65	86.4	16.6	
		2-02-65	87.3A	15.7	
		3-01-65	87.2	15.8	
		3-02-65	87.3A	15.7	
		3-30-65	87.3A	15.7	
		4-05-65	85.2	17.8	
		5-03-65	85.1	17.9	
		5-04-65	87.3A	15.7	
		6-01-65	87.3A	15.7	
		6-02-65	84.8*	18.2	

* Questionable measurement ** Approximate ground surface elevation P Pumping measurement A At gauge measurement

TABLE C-2

GROUND WATER LEVELS AT WELLS

State Well Number	G S Elev. in Feet	Date	Dist G S to Water Surface in Feet	Water Surface Elev. in Feet	Agency Supplying Data
L A SAN GABRIEL RIVER HYDRO UNIT U-05.00					
COASTAL PL OF LA CO HYDRO SUBUNIT U-05.A0 CENTRAL HYDRO SUBAREA U-05.A0					
03S/11W-16F[illegible] S	[illegible]**	4-20-65	98.4	11.6	1101
03S/11W-16F[illegible] S	[illegible]**	11-30-64	99.4	10.6	1101
		4-20-65	87.8	22.2	
03S/11W-16H[illegible]	[illegible]**	6-04-64	125.5A	-20.5	1101
		9-01-64	132.5A	-27.5	
		9-29-64	132.5A	-27.5	
		11-03-64	128.5A	-23.5	
		12-01-64	121.5A	-16.5	
		1-05-65	118.5A	-13.5	
		2-02-65	122.5A	-17.5	
		3-02-65	122.5A	-17.5	
		3-30-65	108.5A	-3.5	
		5-04-65	120.5A	-15.5	
		6-01-65	118.5A	-13.5	
03S/11W-16M[illegible] S	[illegible]**	11-30-64	85.5*	4.5	1101
		4-19-65	75.1	14.9	
03S/11W-16N[illegible]	89.6**	11-30-64	84.9	0.1	1101
		4-19-65	84.9	0.1	
03S/11W-17M03 S	98.0**	8-04-64	110.5A	-14.5	1101
		9-01-64	109.5A	-13.5	
		9-29-64	107.5A	-11.5	
		11-03-64	106.5A	-10.5	
		12-01-64	105.5A	-9.5	
		1-05-65	103.5A	-7.5	
		2-02-65	101.5A	-5.5	
		3-02-65	101.5A	-5.5	
		3-30-65	99.5A	-3.5	
		5-04-65	98.5A	-2.5	
		6-01-65	103.5A	-7.5	
03S/11W-18B04 S	88.0**	9-11-64	111.2	-23.2	1101
		10-15-64	114.2	-26.2	
		11-18-64	109.2	-21.2	
		12-17-64	107.2	-19.2	
		1-15-65	96.2A	-8.2	
		2-15-65	96.2A	-8.2	
		3-15-65	96.2A	-8.2	
		4-15-65	98.2A	-10.2	
		5-15-65	105.2A	-17.2	
		6-15-65	106.2A	-18.2	
03S/11W-18B07 S	107.0**	11-27-64	DRY		1101
03S/11W-18B04 S	102.0**	7-15-64	107.0A	-5.0	1101
		8-15-64	109.0A	-7.0	
		9-15-64	108.0A	-6.0	
		10-15-64	107.0A	-5.0	
		11-15-64	106.0A	-4.0	
		12-07-64	105.0	-3.0	
		1-15-65	102.0A		
		2-15-65	100.0A	2.0	
		3-15-65	100.0A	2.0	
		4-15-65	98.0A	4.0	
		5-15-65	99.0A	3.0	
03S/11W-18B05 S	100.5**	7-21-64	107.3	-6.8	1101
		9-21-64	109.3	-8.8	
		10-21-64	106.5A	-6.0	
		10-21-64	104.3	-3.8	
		11-21-64	103.3	-2.8	
		1-01-65	102.3	-1.8	
		1-31-65	102.3	-1.8	
		2-15-65	99.5A	1.0	
		3-15-65	99.5A	1.0	
		4-15-65	96.5A	4.0	
		5-15-65	98.5A	2.0	
03S/11W-18B01 S	96.0**	7-07-64	123.4A	-27.4	1101
		8-01-64	121.4A	-25.4	
		9-11-64	122.4A	-26.4	
		10-15-64	121.4A	-26.4	
		11-18-64	107.4A	-11.4	
		12-17-64	105.4A	-9.4	
		1-16-65	115.4A	-19.4	
		2-15-65	115.4A	-19.4	
		3-15-65	107.4A	-11.4	
		4-15-65	111.4A	-15.4	
		5-15-65	113.4A	-17.4	
		6-15-65	112.4A	-16.4	
03S/11W-18B02 S	95.5**	7-07-64	108.8A	-13.3	1101
		8-01-64	111.8A	-16.3	
		9-11-64	113.8A	-18.3	
		(CONT.)			

* Pumping measurement ** Approximate ground elevation

State Well Number	G S Elev. in Feet	Date	Dist G S to Water Surface in Feet	Water Surface Elev. in Feet	Agency Supplying Data
COASTAL PL OF LA CO HYDRO SUBUNIT U-05.A0 CENTRAL HYDRO SUBAREA U-05.A0					
		(CONT.)			
03S/11W-18L02 S	95.5**	10-15-64	106.8A	-11.3	1101
		11-18-64	110.8A	-15.3	
		12-17-64	98.8A	-3.3	
		1-15-65	138.8A	-43.3	
		2-15-65	138.8A	-43.3	
		3-15-65	128.8A	-33.3	
		4-15-65	118.8A	-23.3	
		4-19-65	104.7	-9.2	
		5-15-65	113.8A	-18.3	
		6-15-65	111.8A	-16.3	
03S/11W-18M01 S	96.0**	8-04-64	121.0A	-25.0	1101
		9-01-64	121.0A	-25.0	
		9-29-64	119.0A	-23.0	
		11-03-64	115.0A	-19.0	
		12-01-64	115.0A	-19.0	
		1-05-65	109.0A	-13.0	
		2-02-65	110.0A	-14.0	
		3-02-65	110.0A	-14.0	
		3-30-65	106.0A	-10.0	
		5-04-65	105.0A	-9.0	
03S/11W-18Q04 S	93.5**	7-13-64	97.6	-4.1	1101
		8-03-64	97.8	-4.3	
		8-24-64	97.8	-4.3	
		9-14-64	97.8	-4.3	
		10-05-64	97.8	-4.3	
		10-26-64	97.8	-4.3	
		11-16-64	97.8	-4.3	
		12-07-64	97.6	-4.1	
		12-28-64	97.6	-4.1	
		1-22-65	97.7	-4.2	
		2-12-65	97.7	-4.2	
		3-05-65	97.6	-4.1	
		3-26-65	97.4	-3.9	
		4-16-65	97.3	-3.8	
		5-28-65	97.3	-3.8	
		6-18-65	97.4	-3.9	
03S/11W-19A02 S	87.0**	8-04-64	112.5A	-25.5	1101
		9-01-64	110.5A	-23.5	
		9-29-64	106.5A	-19.5	
		11-03-64	103.5A	-16.5	
		12-01-64	94.5A	-7.5	
		1-05-65	92.5A	-5.5	
		2-02-65	90.5A	-3.5	
		3-02-65	98.5A	-11.5	
		3-30-65	89.5A	-2.5	
		5-04-65	98.5A	-11.5	
		6-01-65	93.5A	-6.5	
03S/11W-19A03 S	87.0**	8-04-64	125.0A	-38.0	1101
		9-01-64	123.0A	-36.0	
		9-29-64	115.0A	-28.0	
		11-03-64	117.0A	-30.0	
		12-01-64	108.0A	-21.0	
		1-05-65	92.0A	-5.0	
		2-02-65	90.0A	-3.0	
		3-02-65	98.0A	-11.0	
		3-30-65	89.0A	-2.0	
		5-04-65	98.0A	-11.0	
		6-01-65	93.0A	-6.0	
03S/11W-19A04 S	87.7**	11-30-64	DRY		1101
		4-19-65	DRY		
03S/11W-19C[illegible] S	86.0**	8-04-64	110.2A	-24.2	1101
		9-01-64	109.2A	-23.2	
		9-29-64	113.2A	-27.2	
		11-03-64	106.2A	-20.2	
		12-01-64	102.2A	-16.2	
		1-05-65	98.2A	-12.2	
		2-02-65	102.2A	-16.2	
		3-02-65	98.2A	-12.2	
		3-30-65	98.2A	-12.2	
		5-04-65	98.2A	-12.2	
		6-01-65	101.2A	-15.2	
03S/11W-19D02 S	76.5**	8-04-64	120.0A	-43.5	1101
		9-01-64	115.0A	-38.5	
		9-29-64	118.0A	-41.5	
		11-03-64	116.0A	-39.5	
		12-01-64	94.0A	-17.5	
		1-05-65	88.0A	-11.5	
		2-02-65	86.0A	-9.5	
		3-02-65	87.0A	-10.5	
		3-30-65	111.0A	-34.5	
		(CONT.)			

P Pumping measurement A A gauge measurement

TABLE [illegible]

GROUND WATER LEVELS AT WELLS

Well Number	Elev. (feet)	Date	Depth to Water Surface (feet)	Water Surface Elev. (feet)	Agency Reporting
L.A. SAN GABRIEL RIVER HYDRO UNIT [illegible]					
COASTAL PL OF LA CO HYDRO SUBUNIT [illegible] CENTRAL HYDRO SUBAREA [illegible]					
(CONT.)					
03S/11W-19J02 S	76.5**	5-04-65	87.0A	-10.5	1101
		6-01-65	94.0A	-17.5	
03S/11W-19Q01 S	71.0**	8-04-64	94.5A	-23.5	1101
		9-01-64	93.5A	-22.5	
		9-29-64	92.5A	-21.5	
		11-03-64	87.5A	-16.5	
		12-01-64	82.5A	-11.5	
		1-05-65	79.5A	-8.5	
		2-02-65	80.5A	-9.5	
		3-02-65	79.5A	-8.5	
		3-30-65	79.5A	-8.5	
		5-04-65	79.5A	-8.5	
		6-01-65	83.5A	-12.5	
03S/11W-20A01 S	82.0**	11-30-64	87.7	-5.7	1101
		4-28-65	83.6	-1.6	
03S/11W-20C01 S	80.0**	8-04-64	97.0A	-17.0	1101
		9-01-64	96.0A	-16.0	
		9-29-64	96.0A	-16.0	
		11-03-64	91.0A	-11.0	
		12-01-64	91.0A	-11.0	
		1-05-65	90.0A	-10.0	
		2-02-65	91.0A	-11.0	
		3-02-65	88.0A	-8.0	
		3-30-65	88.0A	-8.0	
		5-04-65	87.0A	-7.0	
		6-01-65	87.0A	-7.0	
03S/11W-20F01 S	79.0**	11-04-64	86.6	-7.6	1101
		4-20-65	85.1	-6.1	
03S/11W-20J01 S	77.0**	11-04-64	94.6*	-17.6	1101
		4-20-65	90.4*	-13.4	
03S/11W-20R05 S	72.0**	11-11-64	88.7	-16.7	1101
		4-20-65	85.3	-13.3	
03S/11W-21B01 S	92.0**	11-30-64	9.6	82.4	1101
		4-20-65	9.4	82.6	
03S/11W-21D03 S	81.4**	12-16-64	85.7	-4.3	1101
		4-19-65	83.8	-2.4	
03S/11W-21N04 S	75.0**	11-04-64	90.2	-15.2	1101
		4-20-65	86.7	-11.7	
03S/11W-22K01 S	83.0**	10-23-64	78.3	4.7	1101
		1-23-65	70.3	12.7	
		3-19-65	70.8	12.2	
03S/11W-22L01 S	85.0**	7-29-64	226.5P	-141.5	1101
		8-18-64	218.5P	-133.5	
		10-23-64	69.5	15.5	
		1-23-65	56.5	28.5	
		3-19-65	60.5	24.5	
03S/11W-27D03 S	84.0	7-21-64	67.0	-3.0	5102
		8-25-64	66.3	-2.3	
		9-23-64	70.1	-6.1	
		10-20-64	64.0		
		11-16-64	52.9	11.1	1101
		11-30-64	51.7	12.3	5102
		12-22-64	48.4	15.6	
		1-22-65	49.6	14.4	
		2-18-65	53.2	10.8	
		3-26-65	47.6	16.4	
		4-21-65	53.1	10.9	1101
		4-21-65	57.5	6.5	5102
		5-25-65	52.6	11.4	
		6-25-65	55.5	8.5	
03S/11W-27E01 S	62.0**	7-27-64	62.0		1101
		8-18-64	119.0P	-57.0	
		10-20-64	116.0P	-54.0	
		1-23-65	46.0	16.0	
		3-19-65	49.0	13.0	
03S/11W-27N01 S	58.0**	11-16-64	61.3	-3.3	1101
		4-21-65	56.7	1.3	
03S/11W-27R02 S	69.1	7-21-64	74.3	-9.2	5102
		8-25-64	76.6	-11.5	
		9-23-64	72.2	-7.1	
		10-20-64	69.7	-4.6	
		11-30-64	58.0	7.1	
		(CONT.)			

Well Number	Elev. (feet)	Date	Depth to Water Surface (feet)	Water Surface Elev. (feet)	Agency Reporting
COASTAL PL OF LA CO HYDRO SUBUNIT [illegible] CENTRAL HYDRO SUBAREA [illegible]					
(CONT.)					
03S/11W-27R02 S	65.1	12-22-64	54.8	10.3	5102
		1-22-65	52.9	12.2	
		2-18-65	53.4	11.7	
		3-26-65	54.8	10.3	
		4-21-65	51.9	13.2	
		5-25-65	58.5	6.6	
		6-25-65	63.8	1.3	
03S/11W-28B02 S	63.0**	11-16-64	76.2	-13.2	1101
		4-26-65	75.2*	-12.2	
03S/11W-28C05 S	74.0**	8-25-64	92.8	-18.8	5102
		10-[illegible]-64	97.7	-23.7	
		12-22-64	88.1	-14.1	
		2-18-65	87.2	-13.2	
		4-21-65	85.7	-11.7	
03S/11W-28E02 S	68.0**	11-24-64	86.4	-18.4	1101
03S/11W-28E03 S	67.0**	11-24-64	88.9	-21.9	1101
03S/11W-28K01 S	62.0**	11-16-64	80.2	-18.2	1101
		4-21-65	74.2	-12.2	
03S/11W-28L01 S	65.0**	11-16-64	72.4	-7.4	1101
		4-21-65	62.6	2.4	
03S/11W-28N01 S	62.5**	7-16-64	88.6	-26.1	1101
		8-06-64	97.4	-27.9	
		8-27-64	90.4	-27.9	
		9-17-64	90.6	-28.1	
		10-08-64	87.0	-24.5	
		10-29-64	85.9	-23.4	
		11-19-64	81.4	-18.9	
		12-10-64	80.3	-17.8	
		12-31-64	77.7	-15.2	
		1-21-65	77.0	-14.5	
		2-11-65	78.0	-15.5	
		3-04-65	79.3	-16.8	
		3-25-65	77.8	-15.3	
		4-15-65	75.4	-12.9	
		5-27-65	80.0	-17.5	
		6-17-65	80.9	-18.4	
03S/11W-28P02 S	59.7	7-21-64	80.2	-20.5	5102
		8-25-64	81.2	-21.5	
		9-23-64	80.9	-21.2	
		10-20-64	80.2	-20.5	
		11-27-64	77.6	-17.9	
		12-22-64	76.1	-16.4	
		1-22-65	74.2	-14.5	
		2-18-65	73.6	-13.9	
		3-26-65	73.6	-13.9	
		4-21-65	71.8	-12.1	
		5-25-65	74.5	-14.8	
		6-25-65	74.9	-15.2	
03S/11W-29E03 S	68.0**	11-04-64	81.5	-13.5	1101
		11-04-64	81.6	-13.6	
		4-26-65	70.6	-2.6	
03S/11W-29K01 S	65.0**	11-24-64	71.0	-6.0	1101
		4-21-65	63.0*	2.0	
03S/11W-30D01 S	71.0**	11-04-64	82.9	-11.9	1101
		4-26-65	77.6	-6.6	
03S/11W-30K02 S	65.0**	11-04-64	80.6	-15.6	1101
		11-04-64	80.6	-15.6	
		4-26-65	75.7	-10.7	
03S/11W-30P02 S	56.5**	7-21-64	87.3	-30.8	1101
		9-15-64	87.3	-30.8	
		10-15-64	83.4	-26.8	
		11-15-64	77.3	-20.8	
		12-07-64	73.3	-16.8	
		1-31-65	70.3	-13.8	
03S/11W-31C01 S	54.0**	7-16-64	86.6	-32.6	1101
		8-06-64	90.4	-36.4	
		8-27-64	85.5	-31.5	
		9-17-64	87.8	-33.8	
		10-08-64	87.1	-33.1	
		10-29-64	79.1	-25.1	
		11-19-64	70.3	-16.3	
		12-10-64	71.7	-17.7	
		12-31-64	71.3	-17.3	
		1-21-65	71.5	-17.5	
		(CONT.)			

* Pumping measurement. ** Approximate ground surface elevation. P Pumping measurement. A Air gage measurement.

TABLE C-2

GROUND WATER LEVELS AT WELLS

L. A. SAN GABRIEL RIVER HYDRO UNIT U-05.00

COASTAL PL OF LA CO HYDRO SUBUNIT U-05.A0
CENTRAL HYDRO SUBAREA U-05.A5

State Well Number	G.S. Elev. in Feet	Date	Dist. G.S. to Water Surface in Feet	Water Surface Elev. in Feet	Agency Supplying Data
		(CONT.)			
03S/11W-31C02 S	58.0**	2-11-65	73.1	-15.1	1101
		3-04-65	79.2	-21.2	
		3-25-65	73.6	-15.6	
		4-15-65	70.0	-12.0	
		5-27-65	79.4	-21.4	
		6-17-65	80.6	-22.6	
03S/11W-31M03 S	51.5**	7-15-64	77.0A	-25.5	1101
		8-15-64	81.0A	-29.5	
		9-15-64	82.0A	-30.5	
		10-15-64	77.8	-26.3	
		11-15-64	70.0A	-18.5	
		12-15-64	63.0A	-11.5	
		1-15-65	58.0A	-6.5	
		2-15-65	58.0A	-6.5	
		3-15-65	61.0A	-9.5	
		4-15-65	57.0A	-5.5	
		5-15-65	62.0A	-10.5	
03S/11W-32A01 S	60.0	11-24-64	81.8	-21.8	1101
		4-21-65	74.0	-14.0	
03S/11W-32K02 S	60.0**	11-04-64	75.8	-25.8	1101
		4-21-65	64.4	-14.4	
03S/11W-32R04 S	46.2**	7-16-64	82.0	-35.8	1101
		7-21-64	74.7	-28.5	5102
		8-06-64	87.0	-40.8	1101
		8-25-64	75.8	-29.6	5102
		8-27-64	83.1	-36.9	1101
		9-17-64	81.1	-34.9	
		9-23-64	73.5	-27.3	5102
		10-08-64	81.7	-35.5	1101
		10-20-64	70.2	-24.0	5102
		10-29-64	77.5	-31.3	1101
		11-19-64	66.9	-20.7	
		11-27-64	60.3	-14.1	5102
		12-10-64	66.1	-19.9	1101
		12-22-64	57.3	-11.1	5102
		12-31-64	61.6	-15.4	1101
		1-21-65	61.8	-15.6	
		1-22-65	55.8	-9.6	5102
		2-11-65	61.7	-15.5	1101
		2-18-65	56.7	-10.5	5102
		3-04-65	67.2	-21.0	
		3-25-65	63.4	-17.2	
		3-26-65	57.6	-11.4	5102
		4-15-65	59.5	-13.3	1101
		4-21-65	54.7	-8.5	5102
		5-25-65	62.8	-16.6	
		5-27-65	69.7	-23.5	1101
		6-17-65	71.0	-24.8	
		6-25-65	65.1	-18.9	5102
03S/11W-32R04 S	47.0**	11-24-64	70.1	-23.1	1101
		4-21-65	60.7	-13.7	
03S/11W-32R06 S	47.0**	7-21-64	83.7	-36.7	5102
		8-25-64	82.8	-35.8	
		9-23-64	81.5	-34.5	
		10-20-64	78.8	-31.8	
		11-27-64	69.6	-22.6	
		12-22-64	64.6	-17.6	
		1-22-65	65.8	-18.8	
		2-18-65	65.2	-18.2	
		3-26-65	65.3	-18.3	
		4-21-65	61.4	-14.4	
		5-21-65	70.5	-23.5	
		6-25-65	73.1	-26.1	
03S/11W-33B02 S	57.0**	11-18-64	71.5	-14.5	1101
		4-21-65	64.3	-7.3	
03S/11W-33F04 S	59.0**	11-24-64	68.6	-15.6	1101
		4-21-65	56.7	-7.7	
03S/11W-34P03 S	60.0**	7-21-64	72.7	-12.7	5102
		8-25-64	75.5	-15.5	
		9-23-64	72.7	-12.7	
		10-20-64	69.0	-9.0	
		11-27-64	68.6	-8.6	
		12-22-64	57.4	2.6	
		1-22-65	55.7	4.3	
		2-18-65	56.6	3.4	
		3-26-65	57.2	2.8	
		4-21-65	54.7	5.3	
		5-25-65	61.4	-1.4	
		(CONT.)			

COASTAL PL OF LA CO HYDRO SUBUNIT U-05.A0
CENTRAL HYDRO SUBAREA U-05.A5

State Well Number	G.S. Elev. in Feet	Date	Dist. G.S. to Water Surface in Feet	Water Surface Elev. in Feet	Agency Supplying Data
		(CONT.)			
03S/11W-34P03 S	60.0**	6-25-65	64.3	-4.3	5102
03S/12W-01A04 S	130.0**	7-27-64	72.1	57.9	1101
		8-24-64	73.8	56.2	
		9-28-64	75.8	54.2	
		10-27-64	78.9	51.1	
		11-23-64	79.0	51.0	
		12-30-64	76.8	53.2	
		1-25-65	75.4	54.6	
		2-23-65	71.0	59.0	
		3-23-65	73.8	56.2	
03S/12W-01A06 S	136.0**	7-16-64	82.9	53.1	1101
		8-10-64	85.2	50.8	
		8-31-64	86.6	49.4	
		9-21-64	87.4	48.6	
		10-19-64	86.7	49.3	
		11-09-64	85.2	50.8	
		11-30-64	84.7	51.3	
		12-21-64	81.9	54.1	
		1-11-65	81.3	54.7	
		2-01-65	81.0	55.0	
		2-22-65	73.6	62.4	
		3-15-65	73.4	62.6	
		4-05-65	71.7	64.3	
		4-19-65	73.9	62.1	
		5-31-65	74.9	61.1	
		6-21-65	76.5	59.5	
03S/12W-01B01 S	129.5**	12-01-64	87.1	41.4	1101
		4-27-65	78.5	50.0	
03S/12W-01D01 S	129.0	7-27-64	72.4	56.6	1101
		9-01-64	74.3	52.7	
		9-28-64	75.8	51.2	
		10-27-64	77.4	49.6	
		11-23-64	77.8	49.2	
		12-29-64	76.2	50.8	
		1-25-65	75.9	51.1	
		3-23-65	68.7	58.3	
		3-23-65	68.7	58.3	
		5-24-65	62.3	64.7	
		6-28-65	63.7	63.3	
03S/12W-01E03 S	125.0**	8-11-64	115.0	10.0	1101
		10-20-64	115.0	10.0	
		1-19-65	112.0	13.0	
		3-15-65	108.0	17.0	
		5-17-65	105.0	20.0	
03S/12W-01F06 S	127.0**	7-27-64	88.4	39.2	1101
		9-28-64	91.0	36.0	
		10-27-64	93.0	34.0	
		11-23-64	87.9	39.7	
		12-30-64	83.8	43.8	
		1-25-65	89.9	37.7	
		2-23-65	80.7	46.9	
		3-23-65	80.5	47.1	
		4-26-65	81.7	45.9	
		5-24-65	76.1	51.5	
		6-28-65	77.0	50.6	
03S/12W-01K01 S	125.0**	7-01-64	102.0P	23.0	1101
		7-31-64	104.0P	21.0	
		8-11-64	106.0P	19.0	
		9-01-64	97.0	28.0	
		9-01-64	107.0P	18.0	
		10-01-64	97.0	28.0	
		10-01-64	108.0P	17.0	
		10-21-64	98.0	27.0	
		10-21-64	108.0P	17.0	
		11-30-64	88.0	37.0	
		11-30-64	104.0P	21.0	
		1-02-65	92.0	33.0	
		1-02-65	103.0P	22.0	
		2-02-65	90.0	35.0	
		2-02-65	100.0P	25.0	
		3-02-65	88.0	37.0	
		3-31-65	86.0	39.0	
		4-29-65	84.0	41.0	
03S/12W-01K02 S	122.0**	7-27-64	89.5	32.5	1101
		8-24-64	90.4	31.6	
		9-28-64	92.9	29.1	
		10-27-64	92.4	29.6	
		11-23-64	92.8	29.2	
		12-29-64	92.2	29.8	
		1-25-65	91.5	30.5	
		(CONT.)			

* Questionable measurement

** Approximate measurement

P Pumping measurement

A Air-gauge measurement

TABLE [illegible]

GROUND WATER LEVELS AT WELLS

L A SAN GABRIEL RIVER HYDRO UNIT U-05.00

COASTAL PL OF LA CO HYDRO SUBUNIT U-05.A0
CENTRAL HYDRO SUBAREA U-05.A5

State Well Number	G.S Elev. in Feet	Date	Dist G.S to Water Surface in Feet	Water Surface Elev. in Feet	Agency Supplying Data
		(CONT.)			
03S/12W-01K02 S	122.0**	2-23-65	90.4	31.6	1101
		3-23-65	90.2	31.8	
		4-26-65	87.6	34.4	
		5-24-65	86.4	35.6	
		6-28-65	85.9	36.1	
03S/12W-01L03 S	120.0**	7-27-64	94.1	25.9	1101
		8-13-64	94.0	26.0	
		8-24-64	94.8	25.2	
		9-28-64	94.8	25.2	
		10-27-64	94.7	25.3	
		11-23-64	90.6	29.4	
		12-29-64	88.5	31.5	
		1-25-65	86.7	33.3	
		2-23-65	84.2	35.8	
		3-22-65	82.6	37.4	
		4-26-65	82.5	37.5	
		5-24-65	81.2	38.8	
		6-28-65	80.9	39.1	
03S/12W-01M04 S	119.0**	7-27-64	95.1	23.9	1101
		9-01-64	97.9	21.1	
		9-28-64	96.5	22.5	
		11-23-64	92.3	26.7	
		12-29-64	90.3	28.7	
		1-25-65	89.1	29.9	
		2-23-65	86.8	32.2	
		3-22-65	85.2	33.8	
		4-26-65	87.0	32.0	
		5-24-65	86.2	32.8	
		6-28-65	86.6	32.4	
03S/12W-01N05 S	118.0**	8-11-64	121.5P	-3.5	1101
		10-20-64	121.5P	-3.5	
		1-19-65	111.5P	6.5	
		3-15-65	108.5P	9.5	
		5-18-65	114.5P	3.5	
03S/12W-02C02 S	130.0**	7-27-64	84.1	45.9	1101
		8-24-64	85.1	44.9	
		9-28-64	92.3	37.7	
		10-26-64	90.7	39.3	
		11-23-64	88.9	41.1	
		12-29-64	89.8	40.2	
		1-25-65	88.1	41.9	
		2-23-65	87.8	42.2	
		3-22-65	87.5	42.5	
		4-27-65	86.3	43.7	
		5-24-65	83.5	46.5	
		6-21-65	81.5	48.5	
03S/12W-02F01 S	127.5**	12-02-64	91.2	36.3	1101
03S/12W-02H04 S	119.5	8-03-64	87.0	32.5	1101
		8-31-64	84.0	35.5	
		9-28-64	99.0	20.5	
		11-02-64	99.0	20.5	
		11-30-64	97.0	22.5	
		1-04-65	96.0A	23.5	
		2-01-65	93.0A	26.5	
		3-01-65	95.0A	24.5	
		3-29-65	93.0A	26.5	
		5-03-65	89.0A	30.5	
		6-02-65	86.0A	33.5	
03S/12W-02J06 S	122.3	7-27-64	92.0	30.3	1101
		8-10-64	92.7	29.6	
		8-24-64	93.5	28.8	
		9-14-64	95.0	27.3	
		9-28-64	94.7	27.6	
		10-13-64	95.3	27.0	
		10-27-64	95.3	27.0	
		11-10-64	93.4	28.9	
		11-23-64	91.8	30.5	
		12-14-64	90.2	32.1	
		12-29-64	88.7	33.6	
		1-11-65	88.1	34.2	
		1-25-65	86.2	36.1	
		2-09-65	86.2	36.1	
		2-23-65	85.8	36.5	
		3-08-65	85.5	36.8	
		3-22-65	84.4	37.9	
		4-07-65	83.9	38.4	
		4-26-65	82.7	39.6	
		5-10-65	93.0*	29.3	
		5-24-65	81.5	40.8	
		6-07-65	80.3	42.0	
		(CONT.)			

COASTAL PL OF LA CO HYDRO SUBUNIT U-05.A0
CENTRAL HYDRO SUBAREA U-05.A5

State Well Number	G.S Elev. in Feet	Date	Dist G.S to Water Surface in Feet	Water Surface Elev. in Feet	Agency Supplying Data
		(CONT.)			
03S/12W-02J06 S	122.3	6-28-65	90.1	32.2	1101
03S/12W-02R01 S	115.5**	7-15-64	99.0A	16.5	1101
		8-15-64	101.0A	14.5	
		9-15-64	103.0A	12.5	
		10-15-64	101.0A	14.5	
		11-07-64	99.0A	16.5	
		12-15-64	96.0A	19.5	
		1-15-65	94.0A	21.5	
		2-15-65	90.0A	25.5	
		3-15-65	90.0A	25.5	
		4-15-65	87.0A	28.5	
		5-15-65	88.0A	27.5	
03S/12W-03J01 S	118.0**	7-01-64	104.0	14.0	1101
		8-01-64	114.0*	4.0	
		9-01-64	104.0	14.0	
		10-01-64	104.0	14.0	
		11-01-64	98.0	20.0	
		12-01-64	96.0	22.0	
		1-31-65	93.4A	24.6	
		2-28-65	99.4A	18.6	
		3-31-65	90.4A	27.6	
		4-30-65	90.4A	27.6	
		5-31-65	90.4A	27.6	
03S/12W-03M01 S	113.0**	7-01-64	107.0	6.0	1101
		8-01-64	106.0	7.0	
		8-11-64	105.4	7.6	
		9-01-64	103.0	10.0	
		10-01-64	102.0	11.0	
		11-01-64	99.0	14.0	
		12-01-64	95.0	18.0	
		1-31-65	94.0	19.0	
		2-28-65	94.0	19.0	
		3-31-65	94.0	19.0	
		4-30-65	93.0	20.0	
		5-31-65	93.0	20.0	
03S/12W-04D02 S	113.0**	7-01-64	114.0	-1.0	1101
		9-01-64	109.0	4.0	
		10-01-64	114.0	-1.0	
		11-01-64	105.0	8.0	
		12-01-64	101.0	12.0	
		1-31-65	100.0A	13.0	
		2-28-65	100.0A	13.0	
		3-31-65	100.0A	13.0	
		4-30-65	101.0A	12.0	
		5-31-65	98.0A	15.0	
03S/12W-04N01 S	106.0**	7-31-64	93.5	12.5	1101
		8-31-64	94.5	11.5	
		9-15-64	119.5*	-13.5	
		11-07-64	78.5	27.5	
03S/12W-04P01 S	110.0	7-27-64	89.3	20.7	1101
		8-24-64	89.5	20.5	
		9-29-64	89.7	20.3	
		10-27-64	89.7	20.3	
		11-24-64	90.3	19.7	
		12-30-64	91.0	19.0	
		1-26-65	89.8	20.2	
		2-23-65	88.9	21.1	
		3-22-65	88.7	21.3	
		4-27-65	88.4	21.6	
		5-24-65	88.2	21.8	
		6-21-65	89.3	20.7	
03S/12W-04Q02 S	112.0**	7-01-64	115.0	-3.0	1101
		8-01-64	113.0	-1.0	
		9-01-64	109.0	3.0	
		10-01-64	111.0	1.0	
		11-01-64	105.0	7.0	
		12-01-64	100.0	12.0	
		1-31-65	103.0	9.0	
		2-28-65	100.0	12.0	
		3-31-65	100.0	12.0	
		4-30-65	98.0	14.0	
		5-31-65	98.0	14.0	
03S/12W-05A01 S	109.0**	8-03-64	129.0A	-20.0	1101
		8-31-64	129.0A	-20.0	
		9-28-64	128.0A	-19.0	
		11-02-64	127.0A	-18.0	
		11-30-64	126.0A	-17.0	
		1-04-65	119.0A	-10.0	
		2-01-65	121.0A	-12.0	
		(CONT.)			

* Questionable measurement ** Approximate ground surface elevation P Pumping measurement A Approximate measurement

TABLE C-2

GROUND WATER LEVELS AT WELLS

L A SAN GABRIEL RIVER HYDRO UNIT U-05.00

COASTAL PL OF LA CO HYDRO SUBUNIT U-05.A0
CENTRAL HYDRO SUBAREA U-05.A5

State Well Number	G S Elev. in Feet	Date	Dist G S to Water Surface in Feet	Water Surface Elev. in Feet	Agency Supplying Data
		(CONT.)			
03S/12W-05A01 S	109.0**	3-01-65	120.0A	-11.0	1101
		3-29-65	116.0A	-7.0	
		5-03-65	119.0A	-10.0	
		6-02-65	120.0A	-11.0	
03S/12W-05R06 S	108.0**	8-03-64	85.5A	22.5	1101
		8-31-64	84.5A	23.5	
		9-28-64	85.5A	22.5	
		11-02-64	85.5A	22.5	
		11-30-64	84.5A	23.5	
		1-04-65	84.5A	23.5	
		2-01-65	84.5A	23.5	
		3-01-65	85.5A	22.5	
		3-29-65	83.5A	24.5	
		5-03-65	83.5A	24.5	
		6-02-65	84.5A	23.5	
03S/12W-05D02 S	105.0**	7-14-64	87.0	18.0	1101
		7-27-64	87.6	17.4	
		8-24-64	87.5	17.5	
		9-28-64	87.3	17.7	
		10-26-64	90.2	14.8	
		11-23-64	85.4	19.6	
		12-29-64	85.4	19.6	
		1-25-65	85.4	19.6	
		2-23-65	84.9	20.1	
		3-22-65	84.5	20.5	
		4-26-65	83.9	21.1	
		5-24-65	84.6	20.4	
		6-21-65	84.4	20.6	
03S/12W-05H06 S	105.5**	7-27-64	84.5	21.0	1101
		8-24-64	83.6	21.9	
		9-28-64	81.5	24.0	
		10-26-64	83.7	21.8	
		11-23-64	85.2	20.3	
		12-29-64	83.7	21.8	
		1-25-65	83.4	22.1	
		2-23-65	82.9	22.6	
		4-26-65	82.6	22.9	
		5-24-65	82.5	23.0	
		6-21-65	82.7	22.8	
03S/12W-05M01 S	99.0**	8-03-64	95.5A	3.5	1101
		8-11-64	117.5A	-18.5	
		8-31-64	94.5A	4.5	
		9-28-64	97.5*	1.5	
		11-02-64	94.5A	4.5	
		11-30-64	99.5A	-0.5	
		1-04-65	97.5A	1.5	
		2-01-65	95.5A	3.5	
		3-01-65	97.5A	1.5	
		3-29-65	92.5A	6.5	
		5-03-65	95.5A	3.5	
		6-02-65	97.5A	1.5	
03S/12W-05R01 S	102.0**	7-31-64	104.1	-2.1	1101
		8-31-64	104.1	-2.1	
		9-15-64	108.1	-6.1	
		10-15-64	109.1	-7.1	
		10-21-64	107.1	-5.1	
		1-15-65	108.0A	-6.0	
		3-21-65	94.0A	8.0	
		4-15-65	91.0A	11.0	
		5-15-65	92.0A	10.0	
03S/12W-06B01 S	102.0**	7-07-64	119.0A	-17.0	1101
		8-01-64	119.0A	-17.0	
		9-01-64	117.0A	-15.0	
		10-01-64	116.0A	-14.0	
		11-01-64	113.0A	-11.0	
		12-01-64	112.0A	-10.0	
		1-01-65	108.0A	-6.0	
		2-01-65	109.0A	-7.0	
		3-01-65	109.0A	-7.0	
		4-01-65	107.0A	-5.0	
		5-01-65	107.0A	-5.0	
03S/12W-06D01 S	106.0**	8-01-64	118.5A	-12.5	1101
		9-01-64	115.5A	-9.5	
		10-01-64	114.5A	-8.5	
		11-01-64	111.5A	-5.5	
		12-01-64	111.5A	-5.5	
		1-01-65	107.5A	-1.5	
		2-01-65	107.5A	-1.5	
		3-01-65	111.5A	-5.5	
		4-01-65	106.5A	-0.5	
		(CONT.)			

COASTAL PL OF LA CO HYDRO SUBUNIT U-05.A0
CENTRAL HYDRO SUBAREA U-05.A5

State Well Number	G S Elev. in Feet	Date	Dist G S to Water Surface in Feet	Water Surface Elev. in Feet	Agency Supplying Data
		(CONT.)			
03S/12W-06D01 S	106.0**	5-01-65	109.5A	-3.5	1101
03S/12W-06D02 S	109.0**	7-07-64	128.0A	-19.0	1101
		8-01-64	131.0A	-22.0	
		9-01-64	127.0A	-18.0	
		10-01-64	126.0A	-17.0	
		11-01-64	122.0A	-13.0	
		12-01-64	122.0A	-13.0	
		1-01-65	120.0A	-11.0	
		2-01-65	119.0A	-10.0	
		3-01-65	120.0A	-11.0	
		4-01-65	117.0A	-8.0	
03S/12W-06D03 S	107.0**	7-07-64	135.0A	-28.0	1101
		8-01-64	128.0A	-21.0	
		9-01-64	126.0A	-19.0	
		10-01-64	123.0A	-16.0	
		11-01-64	120.0A	-13.0	
		12-01-64	121.0A	-14.0	
		1-01-65	120.0A	-13.0	
		2-01-65	116.0A	-9.0	
		3-01-65	128.0A	-21.0	
		4-01-65	120.0A	-13.0	
		5-01-65	122.0A	-15.0	
03S/12W-06D04 S	107.0**	7-07-64	128.0A	-21.0	1101
		8-01-64	130.0A	-23.0	
		9-01-64	126.0A	-19.0	
		10-01-64	125.0A	-18.0	
		11-01-64	118.0A	-11.0	
		12-01-64	118.0A	-11.0	
		1-01-65	114.0A	-7.0	
		2-01-65	115.0A	-8.0	
		3-01-65	122.0A	-15.0	
		4-01-65	114.0A	-7.0	
		5-01-65	116.0A	-9.0	
03S/12W-06E01 S	105.0**	8-01-64	136.0A	-31.0	1101
		9-01-64	129.0A	-24.0	
		10-01-64	129.0A	-24.0	
		11-01-64	125.0A	-20.0	
		12-01-64	125.0A	-20.0	
		1-01-65	122.0A	-17.0	
		2-01-65	121.0A	-16.0	
		3-01-65	125.0A	-20.0	
		4-01-65	119.0A	-14.0	
		5-01-65	122.0A	-17.0	
03S/12W-07C02 S	93.0**	11-09-64	DRY		1101
		4-30-65	DRY		
03S/12W-07C04 S	92.0**	7-01-64	110.5A	-18.5	1101
		8-05-64	116.5A	-24.5	
		9-02-64	126.5A	-34.5	
		10-07-64	125.5A	-33.5	
		11-04-64	124.5A	-32.5	
		12-02-64	124.5A	-32.5	
03S/12W-07C05 S	92.0**	7-01-64	123.0P	-31.0	1101
		8-05-64	127.0P	-35.0	
		9-02-64	128.0P	-36.0	
		10-07-64	128.0P	-36.0	
		11-04-64	128.0P	-36.0	
		12-02-64	127.0P	-35.0	
		1-20-65	123.0P	-31.0	
		2-10-65	99.0P	-7.0	
		3-03-65	112.0P	-20.0	
		4-07-65	96.0P	-4.0	
		5-05-65	104.0P	-12.0	
03S/12W-07C02 S	85.0**	7-01-64	92.3P	-7.3	1101
		8-03-64	93.3P	-8.3	
		9-02-64	104.3P	-19.3	
03S/12W-07L03 S	85.0**	7-01-64	73.3A	11.7	1101
		8-05-64	73.3A	11.7	
		9-02-64	76.3A	8.7	
		11-13-64	72.8	12.2	
		4-30-65	71.0*	14.0	
03S/12W-07Q01 S	85.0**	10-08-64	110.0	-25.0	1101
03S/12W-07Q04 S	84.6	11-09-64	DRY		1101
		4-30-65	DRY		
03S/12W-07Q05 S	83.0**	7-31-64	79.3	3.7	1101
		8-31-64	78.3	4.7	
		(CONT.)			

* Questionable measurement

** Approximate ground surface elevation

P Pumping measurement

A Air gauge measurement

TABLE 6-2

GROUND WATER LEVELS AT WELLS

L A SAN GABRIEL RIVER HYDRO UNIT U-05.00

COASTAL PL OF LA CO HYDRO SUBUNIT U-05.A0
CENTRAL HYDRO SUBAREA U-05.A5

State Well Number	G S Elev in Feet	Date	Dist G S to Water Surface in Feet	Water Surface Elev in Feet	Agency Supplying Data
		(CONT.)			
03S/12W-07Q05 S	83.0**	9-15-64	96.3*	-13.3	1101
		10-21-64	77.3	5.7	
		11-15-64	87.2A	-4.2	
		12-15-64	75.3	7.7	
		1-15-65	73.2A	9.8	
		2-15-65	74.2A	8.8	
		3-15-65	73.2A	9.8	
		4-15-65	72.2A	10.8	
		5-15-65	75.2A	7.8	
03S/12W-08C01 S	97.3**	7-27-64	79.5	17.8	1101
		8-24-64	79.7	17.6	
		9-28-64	79.6	17.7	
		10-26-64	78.5	18.8	
		11-23-64	78.8	18.5	
		12-28-64	78.5	18.8	
		1-25-65	78.2	19.1	
		2-22-65	78.6	18.7	
		3-22-65	77.2	20.1	
		4-26-65	76.9	20.4	
		5-24-65	76.9	20.4	
		6-28-65	77.9	19.4	
03S/12W-08C04 S	92.0**	12-01-64	20.9*	71.1	1101
		4-21-65	20.7	71.3	
03S/12W-08D01 S	96.0**	8-03-64	84.5A	11.5	1101
		8-31-64	84.5A	11.5	
		9-28-64	84.5A	11.5	
		11-02-64	83.5A	12.5	
		11-30-64	83.5A	12.5	
		1-04-65	79.5A	16.5	
		2-01-65	82.5A	13.5	
		3-01-65	81.5A	14.5	
		3-29-65	82.5A	13.5	
		5-03-65	81.5A	14.5	
		6-02-65	82.5A	13.5	
03S/12W-08D03 S	95.6	7-27-64	80.0	15.6	1101
		8-24-64	80.1	15.5	
		9-28-64	80.1	15.5	
		10-26-64	79.7	15.9	
		11-23-64	78.8	16.8	
		12-28-64	78.6	17.0	
		1-25-65	78.4	17.2	
		2-22-65	78.5	17.1	
		3-22-65	77.2	18.4	
		4-22-65	76.9	18.7	
		5-24-65	77.4	18.2	
		6-28-65	78.0	17.6	
03S/12W-08F01 S	88.8	12-01-64	100.4	-11.6	1101
		4-27-65	88.5	0.3	
03S/12W-08L03 S	92.0**	7-13-64	78.9	13.1	1101
		7-20-64	79.1	12.9	
		7-27-64	80.4	11.6	
		8-03-64	79.8	12.2	
		8-10-64	79.7	12.3	
		8-17-64	79.4	12.6	
		8-24-64	80.1	11.9	
		8-31-64	79.6	12.4	
		9-07-64	79.6	12.4	
		9-14-64	80.3	11.7	
		9-21-64	79.5	12.5	
		9-28-64	79.6	12.4	
		10-05-64	80.2	11.8	
		10-12-64	79.5	12.5	
		10-19-64	79.3	12.7	
		10-26-64	79.4	12.6	
		11-02-64	78.9	13.1	
		11-09-64	78.9	13.1	
		11-16-64	78.8	13.2	
		11-23-64	78.2	13.8	
		11-30-64	77.8	14.2	
		12-07-64	78.0	14.0	
		12-14-64	77.7	14.3	
		12-21-64	77.6	14.4	
		12-28-64	76.9	15.1	
		1-04-65	76.9	15.1	
		1-11-65	76.7	15.3	
		1-18-65	77.2	14.8	
		1-25-65	76.8	15.2	
		2-01-65	76.5	15.5	
		2-08-65	76.5	15.5	
		2-15-65	76.5	15.5	
		2-22-65	76.7	15.3	
		(CONT.)			

COASTAL PL OF LA CO HYDRO SUBUNIT U-05.A0
CENTRAL HYDRO SUBAREA U-05.A5

State Well Number	G S Elev in Feet	Date	Dist G S to Water Surface in Feet	Water Surface Elev in Feet	Agency Supplying Data
		(CONT.)			
03S/12W-08L03 S	92.0**	3-01-65	77.0	15.0	1101
		3-08-65	76.8	15.2	
		3-15-65	76.2	15.8	
		3-22-65	76.5	15.5	
		3-29-65	76.3	15.7	
		4-05-65	76.0	16.0	
		4-12-65	75.9	16.1	
		4-19-65	75.9	16.1	
		4-26-65	76.2	15.8	
		5-03-65	76.7	15.3	
		5-10-65	76.9	15.1	
		5-17-65	76.9	15.1	
		5-24-65	76.6	15.4	
		5-31-65	76.6	15.4	
		6-07-65	76.8	15.2	
		6-14-65	76.6	15.4	
		6-21-65	76.7	15.3	
		6-28-65	76.8	15.2	
03S/12W-08M02 S	88.0**	7-21-64	80.4	7.6	1101
		8-15-64	81.4	6.6	
		9-15-64	81.4	6.6	
		10-15-64	82.4	5.6	
		11-15-64	80.2A	7.8	
		12-15-64	79.2A	8.8	
		1-15-65	77.2A	10.8	
		2-07-65	78.4	9.6	
		3-15-65	77.2A	10.8	
		4-15-65	76.2A	11.8	
		5-15-65	76.2A	11.8	
03S/12W-09B01 S	107.0**	7-01-64	117.0	-10.0	1101
		8-01-64	197.0*	-90.0	
		9-01-64	112.0	-5.0	
		10-01-64	117.0	-10.0	
		11-01-64	102.0	5.0	
		12-01-64	104.0	3.0	
		1-31-65	102.0A	5.0	
		2-28-65	109.0A	-2.0	
		3-31-65	102.0A	5.0	
		4-30-65	101.0A	6.0	
		5-31-65	101.0A	6.0	
03S/12W-09B02 S	106.0**	7-13-64	106.3	-0.3	1101
		7-20-64	107.6	-1.6	
		7-27-64	154.1*	-48.1	
		8-03-64	114.3*	-8.3	
		8-10-64	107.7	-1.7	
		8-17-64	110.8*	-4.8	
		8-24-64	154.2*	-48.2	
		8-31-64	108.1	-2.1	
		9-07-64	107.6	-1.6	
		9-14-64	109.3	-3.3	
		9-21-64	106.1	-0.1	
		9-28-64	105.3	0.7	
		10-05-64	107.2	-1.2	
		10-12-64	105.0	1.0	
		10-19-64	103.9	2.1	
		10-26-64	105.0	1.0	
		11-02-64	101.9	4.1	
		11-09-64	102.2	3.8	
		11-16-64	99.3	6.7	
		11-23-64	98.7	7.3	
		11-30-64	98.0	8.0	
		12-07-64	98.0	8.0	
		12-14-64	97.5	8.5	
		12-21-64	96.8	9.2	
		12-28-64	94.7	11.3	
		1-04-65	93.8	12.2	
		1-11-65	94.1	11.9	
		1-18-65	96.8	9.2	
		1-25-65	94.2	11.8	
		2-01-65	95.2	10.8	
		2-08-65	93.6	12.4	
		2-15-65	93.7	12.3	
		2-22-65	95.0	11.0	
		3-01-65	94.6	11.4	
		3-08-65	94.7	11.3	
		3-15-65	92.9	13.1	
		3-22-65	93.6	12.4	
		3-29-65	93.6	12.4	
		4-05-65	91.6	14.4	
		4-12-65	90.2	15.8	
		4-19-65	91.2	14.8	
		4-26-65	90.8	15.2	
		5-03-65	100.4	5.6	
		5-10-65	101.4	4.6	
		(CONT.)			

* Questionable measurement ** Approximate ground surface elevation P Pumping measurement A Air gauge measurement

TABLE C-2

GROUND WATER LEVELS AT WELLS

State Well Number	G S Elev in Feet	Date	Dist G S to Water Surface in Feet	Water Surface Elev in Feet	Agency Supplying Data
L A SAN GABRIEL RIVER HYDRO UNIT U-09.00					
COASTAL PL OF LA CO HYDRO SUBUNIT U-09.A0 CENTRAL HYDRO SUBAREA U-09.A0					
		(CONT.)			
035/12W-09B02 S	106.0**	5-17-65	96.8	9.2	1101
		5-24-65	96.4	9.6	
		5-31-65	95.5	10.5	
		6-07-65	95.6	10.4	
		6-14-65	96.6	9.4	
		6-21-65	97.5	8.5	
		6-28-65	101.9	4.1	
035/12W-09D05 S	105.0**	7-15-64	96.0A	9.0	1101
		8-21-64	97.3	7.7	
		9-15-64	109.3	-4.3	
		10-21-64	109.3	-4.3	
		11-15-64	106.3	-1.3	
		12-07-64	100.3	4.7	
		1-15-65	95.0A	10.0	
		2-15-65	96.0A	9.0	
		3-15-65	94.0A	11.0	
		4-07-65	90.0A	15.0	
035/12W-09E03 S	99.0**	8-04-64	91.5A	7.5	1101
		9-01-64	91.5A	7.5	
		9-29-64	92.5A	6.5	
		11-03-64	94.5A	4.5	
		12-01-64	93.5A	5.5	
		1-05-65	93.5A	5.5	
		2-02-65	94.5A	4.5	
		3-02-65	94.5A	4.5	
		3-30-65	94.5A	4.5	
		5-04-65	93.5A	5.5	
		6-01-65	93.5A	5.5	
035/12W-09G01 S	103.0**	8-04-64	111.0A	-8.0	1101
		9-01-64	116.0A	-13.0	
		9-29-64	109.0A	-6.0	
		11-03-64	114.0A	-11.0	
		12-01-64	104.0A	-1.0	
		1-05-65	1[illegible].0A	1.0	
		2-02-65	101.0A	[illegible]	
		3-02-65	102.0A	1.0	
		3-30-65	100.0A	3.0	
		5-04-65	102.0A	1.0	
		6-01-65	101.0A	2.0	
035/12W-09H02 S	103.0**	7-27-64	94.5P	8.5	1101
		7-27-64	82.5*	20.5	
		8-24-64	92.9*	10.1	
		8-25-64	90.0*	13.0	
		9-29-64	97.5P	5.5	
		10-27-64	91.5*	11.5	
		11-24-64	93.3	9.7	
		12-30-64	97.5P	5.5	
		1-26-65	94.0	9.0	
		2-23-65	89.0	14.0	
		4-27-65	87.8	15.2	
		5-24-65	87.6	15.4	
		6-21-65	87.7	15.	
035/12W-10C02 S	107.0**	12-01-64	89.1	17.9	1101
		4-21-65	88.0	19.0	
035/12W-10C03 S	106.0**	8-03-64	92.5A	13.5	1101
		8-31-64	89.5A	16.5	
		9-28-64	87.5A	18.5	
		11-02-64	88.5	17.5	
		11-30-64	88.5A	17.5	
		1-04-65	85.5A	20.5	
		2-01-65	95.5A	10.5	
		3-01-65	94.5A	11.5	
		3-29-65	87.5A	18.5	
		5-03-65	90.5A	15.5	
		6-02-65	87.5A	18.5	
035/12W-10C[illegible]	106.0**	7-27-64	97.2	9.8	1101
		8-24-64	92.3	14.7	
		9-28-64	89.6	14.4	
		10-26-64	89.7	13.3	
		11-23-64	89.5	14.5	
		12-28-64	89.2	14.8	
		1-25-65	89.7	15.1	
		2-22-65	89.3	15.7	
		3-22-65	89.0	16.0	
		4-26-65	89.0	16.0	
		5-24-65	89.4	16.6	
		6-28-65	89.2	16.8	
035/12W-10D01	94.0**	8-03-64	99.5A	-5.5	1101
		8-31-64	101.5A	-7.5	
		(CONT.)			

State Well Number	G S Elev. in Feet	Date	Dist G S to Water Surface in Feet	Water Surface Elev. in Feet	Agency Supplying Data
COASTAL PL OF LA CO HYDRO SUBUNIT U-09.A0 CENTRAL HYDRO SUBAREA U-09.A0					
		(CONT.)			
035/12W-10N03 S	94.0**	9-28-64	99.5A	-5.5	1101
		11-02-64	100.5A	-6.5	
		11-30-64	99.5A	-5.5	
		1-04-65	89.5A	4.5	
		2-01-65	92.5A	1.5	
		3-01-65	97.5A	-3.5	
		3-29-65	91.5A	2.5	
		5-03-65	89.5A	4.5	
		6-02-65	84.5A	9.5	
035/12W-11B04 S	109.0	9-30-64	105.5	3.5	1101
		4-21-65	84.5	24.5	
035/12W-11B06 S	115.0	7-28-64	89.7	25.3	1101
		8-25-64	90.1	24.9	
		9-29-64	90.5	24.5	
		10-27-64	94.7	20.3	
		11-23-64	91.0	24.0	
		12-29-64	90.9	24.1	
		1-26-65	90.5	24.5	
		2-23-65	90.1	24.9	
		3-22-65	90.4	24.6	
		4-27-65	88.3	26.7	
		5-24-65	88.1	26.9	
		6-21-65	83.4	31.6	
035/12W-11E01 S	107.0**	8-04-64	109.3A	-2.3	1101
		9-01-64	110.3A	-3.3	
		9-29-64	105.3A	1.7	
		11-03-64	104.3A	2.7	
		12-01-64	88.3A	18.7	
		1-05-65	83.3A	23.7	
		2-02-65	94.3A	12.7	
		3-02-65	92.3A	14.7	
		3-30-65	96.3A	10.7	
		5-04-65	96.3A	10.7	
		6-01-65	97.3A	9.7	
035/12W-11F10 S	11[illegible]	7-28-64	102.6	7.4	1101
		8-25-64	104.4	5.6	
		9-29-64	104.6	5.4	
		10-27-64	103.7	6.1	
		11-23-64	97.7	10.3	
		11-23-64	99.6	10.4	
		12-29-64	96.4	13.6	
		1-26-65	95.2	14.8	
		2-23-65	94.1	15.9	
		3-22-65	93.5	16.5	
		4-27-65	92.1	17.9	
		5-24-65	94.3	15.7	
		6-21-65	94.6	15.4	
035/12W-11K06 S	105.0**	8-04-64	106.5A	-1.5	1101
		9-01-64	105.5A	-0.5	
		9-29-64	103.5A	1.5	
		11-03-64	98.5A	6.5	
		12-01-64	96.5A	8.5	
		1-05-65	92.5A	12.5	
		2-02-65	90.5A	14.5	
		3-02-65	90.5A	14.5	
		3-30-65	90.5A	14.5	
		5-04-65	87.5A	17.5	
		6-01-65	90.5A	14.5	
035/12W-11M11 S	103.0**	12-01-64	86.8	16.2	1101
		4-21-65	85.5	17.5	
035/12W-11P01 S	[illegible]**	7-28-64	85.9	18.1	1101
		8-25-64	86.2	17.8	
		9-29-64	86.5	17.5	
		10-27-64	86.6	17.4	
		11-23-64	86.6	17.4	
		12-30-64	86.3	17.7	
		1-26-65	86.2	17.8	
		2-23-65	86.0	18.0	
		3-22-65	85.6	18.4	
		4-27-65	84.8	19.2	
		5-24-65	84.8	19.2	
		6-21-65	84.0	20.0	
035/12W-12A[illegible]	11[illegible]**	7-15-64	101.3A	14.7	1101
		8-15-64	107.3A	8.7	
		9-07-64	107.3A	8.7	
		10-15-64	104.3A	11.7	
		11-15-64	103.3A	12.7	
		12-07-64	104.0	12.0	
		12-07-64	104.3A	11.7	
		(CONT.)			

* Well not measured ** Approximate [illegible] P Pumping measurement A Airgauge measurement

TABLE C-2

GROUND WATER LEVELS AT WELLS

L. A. SAN GABRIEL RIVER HYDRO UNIT U-05.00

COASTAL PL OF LA CO HYDRO SUBUNIT U-05.A0
CENTRAL HYDRO SUBAREA U-05.A5

State Well Number	G.S. Elev. in Feet	Date	Dist. G.S. to Water Surface in Feet	Water Surface Elev. in Feet	Agency Supplying Data
		(CONT.)			
03S/12W-12A02 S	116.0**	1-15-65	101.3A	14.7	1101
		2-15-65	101.3A	14.7	
		3-15-65	101.3A	14.7	
		4-15-65	100.3A	15.7	
		5-15-65	98.3A	17.7	
03S/12W-12F03 S	113.0	12-01-64	95.5	17.5	1101
		4-21-65	90.0	23.0	
03S/12W-12G04 S	112.0**	7-27-64	102.8	9.2	1101
		9-28-64	102.4	9.6	
		10-26-64	104.4	7.6	
		11-23-64	100.4	11.6	
		12-29-64	97.2	14.8	
		1-25-65	96.8	15.2	
		2-23-65	95.2	16.8	
		3-22-65	94.5	17.5	
		4-26-65	93.7	18.3	
		5-24-65	94.0	18.0	
		6-28-65	95.1	16.9	
03S/12W-13A02 S	104.0**	7-15-64	102.5A	1.5	1101
		8-15-64	104.5A	-0.5	
		9-15-64	104.5A	-0.5	
		10-15-64	102.5A	1.5	
		11-15-64	99.5A	4.5	
		12-15-64	97.5	6.5	
		1-15-65	94.5A	9.5	
		2-15-65	92.5A	11.5	
		3-15-65	94.5A	9.5	
		4-15-65	90.5A	13.5	
		5-15-65	93.5A	10.5	
03S/12W-13B04 S	104.0**	7-15-64	102.9A	1.1	1101
		8-15-64	108.9A	-4.9	
		9-15-64	107.9A	-3.9	
		10-21-64	103.5	0.5	
		11-15-64	100.9A	3.1	
		12-15-64	98.9A	5.1	
		1-15-65	95.9A	8.1	
		2-15-65	94.9A	9.1	
		3-15-65	94.9A	9.1	
		4-15-65	90.9A	13.1	
		5-15-65	94.9A	9.1	
03S/12W-13B06 S	104.0**	7-15-64	105.5A	-1.5	1101
		8-15-64	108.5A	-4.5	
		9-15-64	107.5A	-3.5	
		10-15-64	105.5A	-1.5	
		11-15-64	106.5A	-2.5	
		11-15-64	104.0		
		12-15-64	101.5A	2.5	
		1-15-65	98.5A	5.5	
		2-15-65	97.5A	6.5	
		3-15-65	98.5A	5.5	
		4-15-65	94.5A	9.5	
		5-15-65	97.5A	6.5	
03S/12W-13C06 S	101.0**	12-01-64	DRY		1101
		4-21-65	DRY		
03S/12W-13F01 S	98.0**	8-04-64	120.8A	-22.8	1101
		9-01-64	119.8A	-21.8	
		9-29-64	117.8A	-19.8	
		11-03-64	113.8A	-15.8	
		12-01-64	103.8A	-5.8	
		1-05-65	96.8A	1.2	
		2-02-65	95.8A	2.2	
		3-02-65	105.8A	-7.8	
		3-30-65	104.8A	-6.8	
		5-04-65	104.8A	-6.8	
		6-01-65	102.8A	-4.8	
03S/12W-13J04 S	84.0**	12-01-64	96.0	-7.0	1101
		4-21-65	88.5	0.5	
03S/12W-13J01 S	92.0**	12-01-64	90.0	2.0	1101
		4-21-65	84.0	8.0	
03S/12W-14A01 S	89.0**	12-01-64	115.9P	-26.9	1101
		4-21-65	84.9	4.1	
		4-21-65	85.5	3.5	
03S/12W-14A04 S	96.0	12-01-64	102.3	-6.3	1101
		4-21-65	97.6	-1.6	
03S/12W-14C06 S	97.5**	8-04-64	104.0A	-6.5	1101
		(CONT.)			
03S/12W-14C06 S	97.5**	9-01-64	104.0A	-6.5	1101
		9-29-64	102.0A	-4.5	
		11-03-64	97.0A	.5	
		12-01-64	94.0A	3.5	
		1-05-65	89.0A	8.5	
		2-02-65	89.0A	8.5	
		3-02-65	89.0A	8.5	
		3-30-65	87.0A	10.5	
		5-04-65	89.0A	8.5	
		6-01-65	89.0A	8.5	
03S/12W-14F01 S	91.0**	8-04-64	125.7A	-34.7	1101
		9-01-64	124.7A	-33.7	
		9-29-64	123.7A	-32.7	
		11-03-64	120.7A	-29.7	
		12-01-64	90.7A	0.3	
		1-05-65	88.7A	2.3	
		2-02-65	87.7A	3.3	
		3-02-65	87.7A	3.3	
		3-30-65	86.7A	4.3	
		5-04-65	87.7A	3.3	
		6-01-65	88.7A	2.3	
03S/12W-14F03 S	93.3	7-06-64	85.3	8.0	1101
		8-06-64	85.9	7.4	
		9-17-64	86.6	6.7	
		10-05-64	86.5	6.8	
		11-06-64	85.3	8.0	
		12-07-64	86.0	7.3	
		1-04-65	85.3	8.0	
		2-01-65	84.6	8.7	
		3-01-65	84.2	9.1	
		4-05-65	84.1	9.2	
		5-03-65	83.4	9.9	
		6-02-65	83.3	10.0	
03S/12W-14J01 S	89.0	8-04-64	101.0A	-12.0	1101
		9-01-64	100.0A	-11.0	
		9-29-64	98.0A	-9.0	
		11-03-64	93.0A	-4.0	
		12-01-64	87.0A	2.0	
03S/12W-15A03 S	93.0**	1-05-65	89.0A	4.0	1101
		2-02-65	87.0A	6.0	
		3-02-65	88.0A	5.0	
		3-30-65	113.0A	-20.0	
		5-04-65	92.0A	1.0	
		6-01-65	94.0A	-1.0	
03S/12W-15M01 S	86.5**	7-16-64	82.4	4.1	1101
		8-06-64	83.1	3.4	
		8-27-64	83.2	3.3	
		9-17-64	82.9	3.6	
		10-08-64	83.7	2.8	
		10-29-64	82.3	4.2	
		11-19-64	81.1	5.4	
		12-10-64	80.9	5.6	
		12-31-64	80.0	6.5	
		1-21-65	78.8	7.7	
		2-11-65	79.2	7.3	
		3-04-65	79.3	7.2	
		3-25-65	78.4	8.1	
		4-15-65	77.9	8.6	
		5-27-65	79.5	7.0	
		6-17-65	79.8	6.7	
03S/12W-15N01 S	87.0**	8-04-64	85.0A	2.0	1101
		9-01-64	86.0A	1.0	
		9-29-64	86.0A	1.0	
		11-03-64	84.0A	3.0	
		12-01-64	84.0A	3.0	
		1-05-65	82.0A	5.0	
		2-02-65	82.0A	5.0	
		3-02-65	82.0A	5.0	
		3-30-65	80.0A	7.0	
		5-04-65	81.0A	6.0	
		6-01-65	80.0A	7.0	
03S/12W-16H03 S	95.0**	8-04-64	79.0A	16.0	1101
		9-01-64	80.0A	15.0	
		9-29-64	78.0A	17.0	
		11-03-64	79.0A	16.0	
		12-01-64	79.0A	16.0	
		1-05-65	78.0A	17.0	
		2-02-65	78.0A	17.0	
		3-02-65	79.0A	16.0	
		3-30-65	78.0A	17.0	
		(CONT.)			

* Questionable measurement

** Approximate ground surface elevation

P Pumping measurement

A Approximate measurement

TABLE [illegible]-2

GROUND WATER LEVELS AT WELLS

State Well Number	G S Elev. -Feet	Date	Dist G S to Water Surface -Feet	Water Surface Elev. -Feet	Agency Supplying Data
			L A SAN GABRIEL RIVER HYDRO UNIT U-05.00		
			COASTAL PL OF LA CO HYDRO SUBUNIT U-05.A0 CENTRAL HYDRO SUBAREA U-05.A5		
		(CONT.)			
[illegible]-16F[illegible] S	[illegible]**	[illegible]-65	77.[illegible]A	1[illegible]	1101
		0[illegible]-01-65	76.0A	1[illegible]	
03S/12W-16H01 S	[illegible]**	8-04-64	98.0A	-6.5	1101
		9-01-64	[illegible]A	-7.5	
		9-29-64	98.0A	-8.5	
		11-03-64	[illegible]A	-1.5	
		12-01-64	88.5A	[illegible]	
		1-05-65	83.5A	8.5	
		2-02-65	[illegible]A	[illegible]	
		3-02-65	[illegible]A	[illegible]	
		[illegible]-05-65	[illegible]A	8.5	
		[illegible]-04-65	84.0A	[illegible]	
		6-01-65	88.5A	[illegible]	
03S/12W-17A[illegible] S	[illegible]**	7-31-64	[illegible]	[illegible]	1101
		8-21-64	[illegible]	8.0	
		9-15-64	[illegible]	8.0	
		10-31-64	[illegible]	[illegible]	
		11-21-64	76.2	[illegible]	
		12-15-64	[illegible]A	[illegible]	
		1-15-65	[illegible]A	11.[illegible]	
		2-15-65	[illegible]A	12.8	
		3-15-65	74.2A	12.8	
		4-21-65	[illegible]	[illegible]	
03S/12W-17A[illegible] S	[illegible]**	7-31-64	103.2	-16.2	1101
		9-15-64	109.2	-22.[illegible]	
		10-31-64	[illegible]	[illegible]	
		12-15-64	[illegible]A	[illegible]	
		1-15-65	[illegible]A	[illegible]	
		2-28-65	84.2	[illegible]	
		3-07-65	[illegible]A	[illegible]	
		3-07-65	98.0P	-11.0	
		4-15-65	98.0P	-11.0	
03S/12W-17A[illegible] S	[illegible]**	8-04-64	77.3A	[illegible]	1101
		9-01-64	77.3A	[illegible]	
		9-29-64	77.3A	[illegible]	
		11-03-64	77.3A	[illegible]	
		12-01-64	77.3A	[illegible]	
		1-05-65	75.3A	[illegible]	
		2-02-65	75.3A	[illegible]	
		3-30-65	74.3A	6.0	
		5-04-65	[illegible]A	[illegible]	
		6-01-65	[illegible]A	8.0	
03S/12W-17[illegible] S	[illegible]**	12-31-64	19.2	57.8	1101
		4-21-65	DRY		
03S/12W-18H03 S	79.0**	8-03-64	59.0A	20.0	1101
		8-31-64	60.0A	19.0	
		9-28-64	61.0A	18.0	
		11-02-64	61.0A	18.0	
		11-30-64	60.0A	19.0	
		1-04-65	59.0A	20.0	
		2-01-65	59.0A	20.0	
		3-01-65	59.0A	20.0	
		3-29-65	61.0A	18.0	
		5-03-65	60.0A	19.0	
		6-02-65	57.0A	22.0	
03S/12W-18H04 S	77.0**	8-03-64	72.5A	4.5	1101
		8-31-64	71.5A	5.5	
		9-28-64	73.5A	3.5	
		11-02-64	72.5A	4.5	
		11-30-64	71.5A	5.5	
		1-04-65	72.5A	4.5	
		2-01-65	70.5A	6.5	
		3-01-65	71.5A	5.5	
		3-29-65	72.5A	4.5	
		5-03-65	71.5A	5.5	
		6-02-65	66.5A	8.5	
03S/12W-18[illegible] S	77.0**	11-13-64	[illegible]	[illegible]	1101
		4-30-65	[illegible]	11.[illegible]	
03S/12W-18[illegible] S	[illegible]**	8-03-64	69.5A	0.5	1101
		8-31-64	68.5A	1.5	
		[illegible]-28-64	70.5A	-0.5	
		11-02-64	71.5A	-1.5	
		11-30-64	71.5A	-1.5	
		1-04-65	70.5A	-0.5	
		2-01-65	[illegible]A	[illegible]	
		3-01-65	68.5A	2.5	
		3-29-65	66.5A	4.5	
		[illegible]-03-65	66.5A	4.5	
		(CONT.)			

* [illegible] measurement

** Approximate [illegible]

State Well Number	G S Elev. -Feet	Date	Dist G S to Water Surface -Feet	Water Surface Elev. -Feet	Agency Supplying Data
			COASTAL PL OF LA CO HYDRO SUBUNIT U-05.A0 CENTRAL HYDRO SUBAREA U-05.A5		
		(CONT.)			
03S/12W-18[illegible] S	[illegible]**	6-02-65	66.5A	1.5	1101
03S/12W-19C01 S	72.[illegible]**	8-[illegible]-64	61.5A	10.5	1101
		8-31-64	64.5A	7.5	
		9-28-64	66.5A	5.5	
		11-02-64	66.5	5.5	
		11-30-64	63.5A	8.5	
		1-04-65	63.5A	8.5	
		2-01-65	63.5A	8.5	
		3-01-65	63.5A	8.5	
		3-29-65	64.5A	7.5	
		5-03-65	63.5A	8.5	
		6-02-65	63.5A	8.5	
03S/12W-19C[illegible] S	7[illegible]**	8-03-64	[illegible]	43.2	1101
		8-31-64	33.6A	39.2	
		9-28-64	34.6A	38.2	
		[illegible]	[illegible]	[illegible]	
		11-30-64	33.6A	39.2	
		1-04-65	33.6A	39.2	
		2-01-65	32.6A	40.2	
		3-01-65	33.6A	39.2	
		3-29-65	33.6A	39.2	
		5-03-65	32.6A	40.2	
		6-02-65	33.6A	39.2	
03S/12W-19[illegible] S	71.[illegible]**	11-16-64	DRY		1101
		4-27-65	DRY		
03S/12W-19[illegible] S	76.[illegible]	7-17-64	[illegible]	38.0	1101
		8-07-64	46.9	24.0	
		8-28-64	50.7	20.2	
		9-18-64	54.2	16.7	
		10-09-64	53.7	17.2	
		10-30-64	57.7	13.2	
		11-16-64	58.6	12.3	
		11-20-64	58.3	12.6	
		12-11-64	59.0	11.9	
		1-01-65	57.2	13.7	
		1-22-65	58.3	12.6	
		2-12-65	59.5	11.4	
		3-05-65	59.7	11.2	
		3-26-65	60.1	10.8	
		4-16-65	59.7	11.2	
		4-27-65	59.9	11.0	
		5-28-65	59.9	11.0	
		6-18-65	60.1	10.8	
03S/12W-19[illegible]	64.[illegible]**	8-04-64	121.5	-57.5	1101
		11-16-64	97.1	-33.1	
		[illegible]-06-65	90.5	-26.5	
		2-08-65	91.5	-27.5	
		4-08-65	90.5	-26.5	
		4-27-65	95.5	-31.5	
03S/12W-19[illegible] S	6[illegible]**	11-16-64	DRY		1101
		4-27-65	14.1	52.9	
03S/12W-19[illegible] S	66.0**	8-04-64	67.0A	-1.0	1101
		9-01-64	67.0A	-1.0	
		9-29-64	72.0A	-6.0	
		11-03-64	62.0A	4.0	
		12-01-64	65.0A	1.0	
		1-05-65	64.0A	2.0	
		2-02-65	63.0A	3.0	
		3-02-65	67.0A	-1.0	
		3-30-65	67.0A	-1.0	
		5-04-65	67.0A	-3.0	
		6-01-65	69.0A	-3.0	
03S/12W-21B01 S	66.0**	8-04-64	89.0A	-3.0	1101
		9-01-64	89.0A	-3.0	
		9-29-64	89.0A	-3.0	
		11-03-64	89.0A	-3.0	
		12-01-64	86.0A		
		1-05-65	86.0A		
		2-02-65	86.0A		
		3-02-65	86.0A		
		3-30-65	84.0A	2.0	
		5-04-65	84.0A	2.0	
		6-01-65	86.0A		
03S/12W-21B04 S	[illegible]**	11-04-64	77.1	1.9	1101
		4-19-65	68.7*	[illegible]	
03S/12W-21H01 S	78.0**	8-04-64	82.0A	-6.0	1101
		9-01-64	81.0A	-5.0	
		(CONT.)			

P Pumping measurement

A Air gage measurement

TABLE [illegible]

GROUND WATER LEVELS AT WELLS

State Well Number	G.S. Elev. in Feet	Date	Depth to Water Below G.S. in Feet	Water Surface Elev. in Feet	Agency Supplying Data
L.A. SAN GABRIEL RIVER HYDRO UNIT U-05.00					
COASTAL PL. OF LA. CO. HYDRO SUBUNIT U-05.A0					
CENTRAL HYDRO SUBAREA U-05.A5					
		(CONT.)			
03S/12W-21H01 S	76.0**	9-29-64	80.0A	-4.0	1101
		11-23-64	79.0A	-3.0	
		12-01-64	78.0A	-2.0	
		1-05-65	76.0A		
		2-02-65	77.0A	-1.0	
		3-02-65	78.0A	-2.0	
		3-30-65	75.0A	1.0	
		5-04-65	75.0A	1.0	
		6-01-65	78.0A	-2.0	
03S/12W-21Q01 S	70.0**	7-17-64	93.8	-23.8	1101
		8-07-64	95.5	-25.5	
		8-28-64	94.5	-24.5	
		9-18-64	92.0	-22.0	
		10-09-64	91.4	-21.4	
		10-30-64	85.4	-15.4	
		11-20-64	79.1	-9.1	
		12-11-64	77.4	-7.4	
		1-01-65	73.0	-3.0	
		1-22-65	74.0	-4.0	
		2-12-65	70.5	-0.5	
		3-05-65	72.9	-2.9	
		3-26-65	71.4	-1.4	
		4-16-65	68.5	1.5	
		5-28-65	82.3	-12.3	
		6-18-65	81.8	-11.8	
03S/12W-21Q02 S	70.5**	12-01-64	128.8	58.3	1101
		4-19-65	DRY		
03S/12W-21Q03 S	71.0**	7-01-64	73.0	-2.0	1101
		8-01-64	73.0	-2.0	
		9-01-64	71.0		
		10-01-64	71.0		
		11-01-64	67.0	4.0	
		12-01-64	66.0A	5.0	
		1-01-65	67.0A	4.0	
		2-01-65	62.0A	9.0	
		3-01-65	65.0A	6.0	
		4-01-65	67.0A	4.0	
		5-01-65	69.0A	2.0	
		6-01-65	69.0A	2.0	
03S/12W-22A01 S	83.0**	8-04-64	110.3A	-27.3	1101
		9-01-64	106.3A	-23.3	
		9-29-64	104.3A	-21.3	
		11-03-64	98.3A	-15.3	
		12-01-64	93.3A	-10.3	
		1-05-65	83.3A	-0.3	
		2-02-65	84.3A	-1.3	
		3-02-65	88.3A	-5.3	
		4-10-65	83.3A	-0.3	
		5-04-65	84.3A	-1.3	
		6-01-65	88.3A	-5.3	
03S/12W-22B01 S	77.0**	8-04-64	74.0A	3.0	1101
		9-01-64	73.0A	4.0	
		9-29-64	73.0A	4.0	
		11-03-64	70.0A	7.0	
		12-01-64	73.0A	4.0	
		1-05-65	69.0A	8.0	
		2-02-65	71.0A	6.0	
		3-02-65	71.0A	6.0	
		3-30-65	71.0A	6.0	
		5-04-65	69.0A	8.0	
		6-01-65	71.0A	6.0	
03S/12W-22F01 S	75.0**	7-10-64	74.0A	1.0	1101
		7-30-64	80.0A	-5.0	
		8-11-64	80.0A	-5.0	
		8-27-64	80.0A	-5.0	
		9-10-64	84.0A	-9.0	
		9-30-64	88.0A	-13.0	
		10-08-64	80.0A	-5.0	
		10-30-64	80.0A	-5.0	
		11-10-64	80.0A	-5.0	
		11-30-64	80.0A	-5.0	
		12-10-64	80.0A	-5.0	
		12-22-64	88.0A	-13.0	
		1-05-65	80.0A	-5.0	
		1-20-65	80.0A	-5.0	
		2-28-65	82.0A	-7.0	
		3-31-65	80.0A	-5.0	
		4-05-65	80.0A	-5.0	
		4-20-65	74.0A	1.0	
		4-30-65	74.0A	1.0	
COASTAL PL. OF LA. CO. HYDRO SUBUNIT U-05.A0					
CENTRAL HYDRO SUBAREA U-05.A5					
03S/12W-22G01 S	81.0**	7-10-64	127.0A	-46.0	1101
		7-30-64	134.0A	-53.0	
		8-11-64	134.0A	-53.0	
		8-27-64	135.0A	-54.0	
		9-10-64	109.0A	-28.0	
		9-16-64	99.0A	-18.0	
		10-11-64	99.0A	-18.0	
		10-30-64	131.0A	-50.0	
		11-10-64	99.0A	-18.0	
		11-25-64	91.0A	-10.0	
		12-10-64	89.0A	-8.0	
		12-24-64	85.0A	-4.0	
		1-04-65	83.0A	-2.0	
		1-18-65	83.0A	-2.0	
		1-28-65	83.0A	-2.0	
		2-28-65	84.0A	-3.0	
		3-31-65	81.0A		
		4-05-65	81.0A		
		4-20-65	81.0A		
		4-30-65	81.0A		
03S/12W-22G02 S	81.0**	7-27-64	98.0P	-17.0	1101
		7-31-64	98.0P	-17.0	
		8-05-64	125.0P	-44.0	
		8-27-64	125.0P	-44.0	
		9-10-64	125.0P	-44.0	
		9-30-64	125.0P	-44.0	
		10-05-64	125.0P	-44.0	
		10-30-64	125.0P	-44.0	
		11-10-64	98.0A	-17.0	
		11-10-64	96.0A	-15.0	
		11-20-64	92.0A	-11.0	
		12-10-64	92.0A	-11.0	
		12-24-64	92.0A	-11.0	
		1-05-65	92.0A	-11.0	
		1-15-65	92.0A	-11.0	
		1-28-65	92.0A	-11.0	
		2-28-65	92.0A	-11.0	
		4-02-65	90.0A	-9.0	
		4-19-65	90.0A	-9.0	
		4-27-65	90.0A	-9.0	
03S/12W-22H01 S	82.0**	7-16-64	82.0		1101
		8-06-64	82.6	-0.6	
		8-27-64	82.5	-0.5	
		9-17-64	82.6	-0.6	
		10-08-64	82.4	-0.4	
		10-29-64	81.2	0.8	
		11-19-64	79.4	2.6	
		12-10-64	78.5	3.5	
		12-31-64	78.1	3.9	
		1-22-65	77.3	4.7	
		2-11-65	77.1	4.9	
		3-04-65	77.6	4.4	
		3-25-65	76.2	5.8	
		4-16-65	75.7	6.3	
		5-27-65	77.2	4.8	
		6-18-65	77.7	4.3	
03S/12W-22P02 S	75.0**	7-01-64	80.0A	-5.0	1101
		8-01-64	79.0A	-4.0	
		9-01-64	79.0A	-4.0	
		10-01-64	77.0A	-2.0	
		11-01-64	74.0A	1.0	
		12-01-64	76.0A	-1.0	
		1-01-65	76.0A	-1.0	
		2-01-65	76.0A	-1.0	
		3-01-65	72.0A	3.0	
		4-01-65	72.0A	3.0	
		5-01-65	74.0A	1.0	
		6-01-65	74.0A	1.0	
03S/12W-23[illegible]	85.0**	7-13-64	87.0	-1.5	[illegible]
		8-03-64	87.6	-2.1	
		8-24-64	87.6	-2.1	
		9-14-64	87.[illegible]	[illegible]	
		10-05-64	87.6	-2.1	
		10-26-64	87.4	-1.7	
		11-16-64	86.5	-1.0	
		12-07-64	85.[illegible]	-0.7	
		12-28-64	86.4	-0.9	
		1-22-65	84.0	1.5	
		2-12-65	[illegible]	1.7	
		3-05-65	83.8	1.7	
		3-26-65	83.6	1.9	
		4-16-65	82.3	3.2	
		5-28-65	83.1	2.4	
		6-18-65	84.2	1.3	

* Estimated measurement ** Approximate [illegible] P Pumping measurement A Air [illegible] measurement

TABLE C-2

GROUND WATER LEVELS AT WELLS

L A SAN GABRIEL RIVER HYDRO UNIT U-05.00

COASTAL PL OF LA CO HYDRO SUBUNIT U-05.A0
CENTRAL HYDRO SUBAREA U-05.A5

State Well Number	G S Elev., in Feet	Date	Dist G S to Water Surface in Feet	Water Surface Elev., in Feet	Agency Supplying Data
03S/12W-23D02 S	85.0**	4-21-65	DRY		1101
03S/12W-23D03 S	84.0**	7-10-64	82.0A	2.0	1101
		7-30-64	100.0P	-16.0	
		8-11-64	99.0P	-15.0	
		8-27-64	82.0A	2.0	
		9-10-64	82.0A	2.0	
		9-30-64	99.0P	-15.0	
		10-10-64	85.0A	-1.0	
		10-30-64	99.0P	-15.0	
		11-10-64	85.0A	-1.0	
		11-30-64	85.0A	-1.0	
		12-10-64	84.0A		
		12-28-64	83.0A	1.0	
		1-05-65	83.0A	1.0	
		1-20-65	83.0A	1.0	
		1-28-65	83.0A	1.0	
		2-28-65	84.0A		
		3-31-65	84.0A		
		4-05-65	84.0A		
		4-20-65	79.0A	5.0	
		4-30-65	79.0A	5.0	
03S/12W-23F02 S	82.0**	7-21-64	87.0A	-5.0	1101
		7-31-64	87.0A	-5.0	
		8-05-64	87.0A	-5.0	
		8-24-64	87.0A	-5.0	
		9-10-64	87.0A	-5.0	
		9-30-64	87.0A	-5.0	
		10-09-64	87.0A	-5.0	
		10-28-64	89.0A	-7.0	
		11-05-64	87.0A	-5.0	
		11-19-64	87.0A	-5.0	
		12-01-64	87.0A	-5.0	
		12-03-64	87.0A	-5.0	
		1-12-65	87.0A	-5.0	
		2-01-65	87.0A	-5.0	
		3-31-65	84.0A	-2.0	
		4-02-65	84.0A	-2.0	
03S/12W-23F03 S	82.0**	8-04-64	82.5A	-0.5	1101
		9-01-64	82.5A	-0.5	
		9-29-64	82.5A	-0.5	
		11-03-64	81.5A	0.5	
		12-01-64	80.5A	1.5	
		1-05-65	78.5A	3.5	
		2-02-65	77.5A	4.5	
		3-02-65	77.5A	4.5	
		3-30-65	76.5A	5.5	
		5-04-65	76.5A	5.5	
		6-01-65	77.5A	4.5	
03S/12W-23E05 S	82.5**	7-10-64	127.0P	-44.5	1101
		7-31-64	108.0A	-25.5	
		8-11-64	108.0A	-25.5	
		8-25-64	108.0A	-25.5	
		9-09-64	108.0A	-25.5	
		9-30-64	108.0A	-25.5	
		10-10-64	108.0A	-25.5	
		10-30-64	108.0A	-25.5	
		11-10-64	108.0A	-25.5	
		11-30-64	93.0A	-10.5	
		12-10-64	93.0A	-10.5	
		12-24-64	91.0A	-8.5	
		1-05-65	86.0A	-3.5	
		1-20-65	87.0A	-4.5	
		2-28-65	89.0A	-6.5	
		3-05-65	86.0A	-3.5	
		3-15-65	86.0A	-3.5	
		3-29-65	86.0A	-3.5	
		4-05-65	86.0A	-3.5	
		4-20-65	83.0A	-0.5	
		4-30-65	83.0A	-0.5	
03S/12W-23R01 S	76.0**	8-04-64	89.0A	-13.0	1101
		9-01-64	89.0A	-13.0	
		9-29-64	88.0A	-12.0	
		11-03-64	84.0A	-8.0	
		12-01-64	80.0A	-4.0	
		1-05-65	76.0A		
		2-02-65	75.0A	1.0	
		3-02-65	76.0A		
		3-30-65	75.0A	1.0	
		5-04-65	75.0A	1.0	
		6-01-65	76.0A		
03S/12W-23R02 S	75.0**	11-04-64	DRY		1101
		4-19-65	17.9	57.1	

COASTAL PL OF LA CO HYDRO SUBUNIT U-05.A0
CENTRAL HYDRO SUBAREA U-05.A5

State Well Number	G S Elev., in Feet	Date	Dist G S to Water Surface in Feet	Water Surface Elev., in Feet	Agency Supplying Data
03S/12W-24B01 S	87.0**	9-01-64	98.5A	-11.5	1101
		9-29-64	92.5A	-5.5	
		11-03-64	97.5A	-10.5	
		12-01-64	95.5A	-8.5	
		1-05-65	95.5A	-8.5	
		2-02-65	95.5A	-8.5	
		3-02-65	96.5A	-9.5	
		3-30-65	94.5A	-7.5	
		5-04-65	88.5A	-1.5	
		6-01-65	86.5A	0.5	
03S/12W-24D01 S	85.0**	8-04-64	100.0A	-15.0	1101
		9-01-64	94.0A	-9.0	
		9-29-64	94.0A	-9.0	
		11-03-64	89.0A	-4.0	
		12-01-64	85.0A		
		1-05-65	80.0A	5.0	
		2-02-65	80.0A	5.0	
		3-02-65	80.0A	5.0	
		3-30-65	79.0A	6.0	
		5-04-65	82.0A	3.0	
		6-01-65	83.0A	2.0	
03S/12W-24F01 S	76.0**	8-04-64	88.0A	-12.0	1101
		9-01-64	87.0A	-11.0	
		9-29-64	86.0A	-10.0	
		11-03-64	86.0A	-10.0	
		12-01-64	84.0A	-8.0	
		1-05-65	81.0A	-5.0	
		2-02-65	84.0A	-8.0	
		3-02-65	84.0A	-8.0	
		3-30-65	81.0A	-5.0	
		5-04-65	82.0A	-6.0	
		6-01-65	84.0A	-8.0	
03S/12W-24K01 S	82.0**	8-04-64	97.5A	-15.5	1101
		9-01-64	100.5A	-18.5	
		9-29-64	100.5A	-18.5	
		11-03-64	95.5A	-13.5	
		12-01-64	92.5A	-10.5	
		1-05-65	91.5A	-9.5	
		2-02-65	90.5A	-8.5	
		3-02-65	91.5A	-9.5	
		3-30-65	90.5A	-8.5	
		5-04-65	87.5A	-5.5	
		6-01-65	86.5A	-4.5	
03S/12W-25C01 S	70.5**	11-04-64	87.5	-17.0	1101
		4-19-65	72.4	-1.9	
03S/12W-25H01 S	68.0**	11-04-64	80.8*	-12.8	1101
		4-26-65	74.2*	-6.2	
03S/12W-26C02 S	74.0**	7-15-64	109.0A	-35.0	1101
		7-30-64	107.0A	-33.0	
		8-06-64	107.0A	-33.0	
		8-27-64	109.0A	-35.0	
		9-04-64	109.0A	-35.0	
		9-30-64	109.0A	-35.0	
		10-10-64	109.0A	-35.0	
		10-30-64	111.0A	-37.0	
		11-10-64	103.0A	-29.0	
		11-28-64	103.0A	-29.0	
		12-10-64	99.0A	-25.0	
		12-28-64	91.0A	-17.0	
		1-05-65	84.0A	-10.0	
		1-20-65	84.0A	-10.0	
		1-28-65	84.0A	-10.0	
		2-28-65	84.0A	-10.0	
		3-12-65	82.0A	-8.0	
		3-29-65	82.0A	-8.0	
		4-05-65	82.0A	-8.0	
		4-20-65	82.0A	-8.0	
		4-30-65	82.0A	-8.0	
03S/12W-26D03 S	74.0**	7-06-64	90.2	-16.2	1101
		8-06-64	96.1	-22.1	
		9-17-64	98.8	-24.8	
		10-05-64	98.1	-24.1	
		11-06-64	94.2	-20.2	
		12-07-64	84.8	-10.8	
		12-07-64	84.8	-10.8	
		1-06-65	80.0	-6.0	
		2-01-65	76.8	-2.8	
		3-01-65	75.7	-1.7	
		4-05-65	75.5	-1.5	
		5-03-65	75.4	-1.4	
		6-02-65	82.1	-8.1	

(CONT.)

* Questionable measurement

** Approximate ground surface elevation

P Pumping measurement

A Air gauge measurement

TABLE [illegible]

GROUND WATER LEVELS AT WELLS

State Well Number	G.S. Elev. in Feet	Date	Dist. G.S. to Water Surface in Feet	Water Surface Elev. in Feet	Agency Supplying Data
L.A. SAN GABRIEL RIVER HYDRO UNIT U-05.90					
COASTAL PL OF LA CO HYDRO SUBUNIT U-05.A0 CENTRAL HYDRO SUBAREA U-05.A5					
		(CONT.)			
03S/12W-26D03 S	74.0**	6-02-65	82.0	-8.0	1101
		6-02-65	82.1	-8.1	
03S/12W-26J01 S	71.4**	11-04-64	81.2*	-9.8	1101
		4-19-65	71.9*	-0.5	
03S/12W-26K01 S	65.0**	11-04-64	79.0	-14.0	1101
		4-19-65	71.0	-6.0	
03S/12W-26L03 S	67.0**	7-10-64	128.0P	-61.0	1101
		7-30-64	157.0P	-90.0	
		8-11-64	157.0P	-90.0	
		8-27-64	157.0P	-90.0	
		9-10-64	157.0P	-90.0	
		9-30-64	159.0P	-92.0	
		10-10-64	159.0P	-92.0	
		10-30-64	159.0P	-92.0	
		11-10-64	129.0P	-62.0	
		11-30-64	124.0P	-57.0	
		12-10-64	122.0P	-55.0	
		12-11-64	75.9	-8.9	
		12-28-64	82.0	-15.0	
		1-05-65	123.0P	-56.0	
		1-06-65	92.0P	-25.0	
		1-20-65	124.0P	-57.0	
		1-27-65	124.0P	-57.0	
		2-28-65	127.0P	-60.0	
		3-05-65	127.0P	-60.0	
		3-19-65	89.0A	-22.0	
		3-29-65	127.0P	-60.0	
		4-05-65	99.0A	-32.0	
		4-20-65	99.0A	-32.0	
		4-29-65	131.0P	-64.0	
03S/12W-26N03 S	63.0**	7-02-64	78.0A	-15.0	1101
		7-31-64	84.0A	-21.0	
		8-07-64	81.0A	-18.0	
		8-27-64	85.0A	-22.0	
		9-03-64	85.0A	-22.0	
		9-30-64	89.0A	-26.0	
		10-08-64	89.0A	-26.0	
		10-30-64	89.0A	-26.0	
		11-10-64	89.0P	-26.0	
		11-30-64	89.0P	-26.0	
		12-23-64	84.0A	-21.0	
		12-28-64	81.0A	-18.0	
		1-05-65	87.0P	-24.0	
		1-26-65	87.0P	-24.0	
		1-28-65	85.0P	-22.0	
		2-28-65	85.0P	-22.0	
		3-05-65	85.0P	-22.0	
		3-22-65	85.0P	-22.0	
		4-05-65	79.0A	-16.0	
		4-15-65	74.0A	-11.0	
		4-30-65	76.0A	-13.0	
03S/12W-27C02 S	71.0**	7-01-64	97.0A	-26.0	1101
		8-01-64	94.0A	-23.0	
		9-01-64	90.0A	-19.0	
		10-01-64	84.0A	-13.0	
		11-01-64	80.0A	-9.0	
		12-01-64	79.0A	-8.0	
		1-01-65	81.0A	-10.0	
		2-01-65	77.0A	-6.0	
		3-01-65	77.0A	-6.0	
		4-01-65	79.0A	-8.0	
		5-01-65	81.0A	-10.0	
		6-01-65	81.0A	-10.0	
03S/12W-27G01 S	71.0**	7-01-64	107.0A	-36.0	1101
		8-01-64	104.0A	-33.0	
		9-01-64	104.0A	-33.0	
		10-01-64	94.0A	-23.0	
		11-01-64	76.0A	-5.0	
		12-01-64	74.0A	-3.0	
		1-01-65	76.0A	-5.0	
		2-01-65	76.0A	-5.0	
		3-01-65	74.0A	-3.0	
		4-01-65	75.0A	-4.0	
		5-01-65	76.0A	-5.0	
		6-01-65	76.0A	-5.0	
03S/12W-27M01 S	66.0**	7-01-64	72.0A	-6.0	1101
		8-01-64	70.0A	-4.0	
		9-01-64	69.0A	-3.0	
		10-01-64	67.0A	-1.0	
		11-01-64	64.0A	2.0	
		(CONT.)			
COASTAL PL OF LA CO HYDRO SUBUNIT U-05.A0 CENTRAL HYDRO SUBAREA U-05.A5					
		(CONT.)			
03S/12W-27M[illegible] S	66.0**	12-01-64	63.0A	3.0	1101
		1-01-65	63.0A	3.0	
		2-01-65	64.0A	2.0	
		3-01-65	61.0A	5.0	
		4-01-65	63.0A	3.0	
		5-01-65	65.0A	1.0	
		6-01-65	65.0A	1.0	
03S/12W-27P01 S	66.0**	12-01-64	79.0A	-13.0	1101
		1-01-65	81.0A	-15.0	
		2-01-65	80.0A	-14.0	
		3-01-65	79.0A	-13.0	
		4-01-65	83.0A	-17.0	
03S/12W-27Q01 S	66.0**	12-11-64	78.3	-12.3	1101
03S/12W-27R01 S	62.0**	7-10-64	109.5P	-47.5	1101
		7-30-64	117.5P	-55.5	
		8-11-64	117.5P	-55.5	
		8-27-64	119.5P	-57.5	
		9-10-64	119.5P	-57.5	
		9-30-64	119.5P	-57.5	
		10-10-64	119.5P	-57.5	
		10-24-64	119.5A	-57.5	
		11-12-64	119.5A	-57.5	
		11-20-64	99.5A	-37.5	
03S/12W-28H02 S	67.0**	7-01-64	76.0	-9.0	1101
		8-01-64	74.0	-7.0	
		9-01-64	74.0	-7.0	
		10-01-64	70.0	-3.0	
		11-01-64	68.0	-1.0	
		12-01-64	67.0A		
		1-01-65	71.0A	-4.0	
		2-01-65	69.0A	-2.0	
		3-01-65	65.0A	2.0	
		4-01-65	66.0A	1.0	
		5-01-65	69.0A	-2.0	
		6-01-65	69.0A	-2.0	
03S/12W-28H03 S	67.0**	7-01-64	75.0A	-8.0	1101
		8-01-64	73.0A	-6.0	
		9-01-64	73.0A	-6.0	
		10-01-64	69.0A	-2.0	
		11-01-64	67.0A		
		12-01-64	66.0A	1.0	
		1-01-65	70.0A	-3.0	
		2-01-65	68.0A	-1.0	
		3-01-65	64.0A	3.0	
		4-01-65	65.0A	2.0	
		5-01-65	68.0A	-1.0	
		6-01-65	68.0A	-1.0	
03S/12W-28J02 S	64.0**	7-01-64	64.0A		1101
		8-01-64	62.0A	2.0	
		9-01-64	61.0A	3.0	
		10-01-64	55.0A	9.0	
		11-01-64	55.0A	9.0	
		12-01-64	54.0A	10.0	
		1-01-65	63.0A	1.0	
		2-01-65	55.0A	9.0	
		3-01-65	52.0A	12.0	
		4-01-65	54.0A	10.0	
		5-01-65	55.0A	9.0	
		6-01-65	55.0A	9.0	
03S/12W-28P04 S	59.0**	12-01-64	DRY		1101
		4-19-65	DRY		
03S/12W-28Q01 S	63.0**	7-01-64	72.0A	-9.0	1101
		8-01-64	71.0A	-8.0	
		9-01-64	69.0A	-6.0	
		10-01-64	67.0A	-4.0	
		11-01-64	65.0A	-2.0	
		12-01-64	63.0A		
		1-01-65	65.0A	-2.0	
		2-01-65	65.0A	-2.0	
		3-01-65	63.0A		
		4-01-65	64.0A	-1.0	
		5-01-65	66.0A	-3.0	
		6-01-65	66.0A	-3.0	
03S/12W-29J01 S	63.0**	7-17-64	65.1	-2.1	1101
		8-07-64	66.7	-3.7	
		8-28-64	65.3	-2.3	
		9-18-64	65.7	-2.7	
		10-09-64	64.2	-1.2	
		(CONT.)			

* Questionable measurement ** Approximate ground surface elevation P Pumping measurement A Air gauge measurement

TABLE [illegible]

GROUND WATER LEVELS AT WELLS

Well Number	Land Surface Elev.	Date	Depth to Water Below Surface Feet	Water Surface Elev. Feet	Agency Supplying Data
CENTRAL HYDROLOGIC UNIT [illegible]					
CENTRAL HYDRO SUBAREA [illegible]					
[illegible]	[illegible]**	10-30-64	[illegible]	[illegible]	[illegible]
		[illegible]	[illegible]	[illegible]	
		12-11-64	[illegible]	[illegible]	
		1-01-65	[illegible]	[illegible]	
		1-22-65	[illegible]	[illegible]	
		2-12-65	[illegible]	[illegible]	
		3-05-65	[illegible]	[illegible]	
		3-26-65	[illegible]	[illegible]	
		4-16-65	[illegible]	[illegible]	
		5-24-65	[illegible]	[illegible]	
		6-18-65	[illegible]	[illegible]	
[illegible]	[illegible]**	[illegible]	[illegible]	-8.8	1101
		[illegible]	[illegible]	0.6	
[illegible]	[illegible]**	[illegible]	[illegible]	2.6	1101
		[illegible]	[illegible]	-0.8	
[illegible]	[illegible]**	8-04-64	[illegible]	-58.5	[illegible]
		1-06-65	[illegible]	-8.5	
		2-08-65	[illegible]	-9.5	
		4-08-65	[illegible]	-3.5	
[illegible]	[illegible]**	[illegible]	[illegible]	0.3	1101
		[illegible]	[illegible]	-0.5	
03S/12W-30G01 S	[illegible]**	[illegible]	[illegible]	19.1	1101
		[illegible]	[illegible]	[illegible]	
[illegible]	[illegible]**	[illegible]	[illegible]	-10.1	[illegible]
		[illegible]	[illegible]	[illegible]	
[illegible]	[illegible]**	[illegible]	[illegible]		[illegible]
		[illegible]	[illegible]		
[illegible]	[illegible]	7-06-64	[illegible]	-51.7	1101
		7-13-64	105.3	[illegible]	
		7-20-64	105.8	[illegible]	
		7-27-64	[illegible]	[illegible]	
		8-03-64	108.0	[illegible]	
		8-10-64	109.2	[illegible]	
		[illegible]	109.4	-57.7	
		8-24-64	109.9	-58.2	
		8-31-64	110.8	-59.1	
		9-07-64	111.4	[illegible]	
		9-14-64	112.2	[illegible]	
		9-21-64	112.5	[illegible]	
		9-28-64	111.6	[illegible]	
		10-05-64	110.0	[illegible]	
		10-05-64	110.0	[illegible]	
		10-19-64	107.3	[illegible]	
		10-26-64	[illegible]	[illegible]	
		11-02-64	96.8	[illegible]	
		11-09-64	97.2	[illegible]	
		11-16-64	[illegible]	[illegible]	
		11-23-64	96.0	-44.3	
		11-30-64	96.1	[illegible]	
		[illegible]	[illegible]	-43.7	
		12-14-64	92.5	-40.8	
		12-21-64	92.8	-41.1	
		12-28-64	[illegible]	-39.7	
		1-04-65	90.6	-38.9	
		1-11-65	92.9	-41.2	
		1-18-65	[illegible]	[illegible]	
		1-25-65	90.2	-38.5	
		2-01-65	89.6	-37.9	
		2-08-65	89.4	-37.7	
		2-15-65	89.3	-37.6	
		[illegible]	89.4	-37.7	
		3-01-65	89.4	-37.7	
		3-08-65	[illegible]	-38.1	
		3-15-65	89.6	-37.9	
		3-22-65	89.3	-37.6	
		3-29-65	89.6	-37.9	
		4-05-65	88.4	[illegible]	
		4-12-65	88.2	-36.5	
		4-19-65	[illegible]	-35.6	
		4-26-65	89.8	-38.1	
		5-03-65	[illegible]	-40.1	
		5-10-65	[illegible]	[illegible]	
		5-13-65	96.9	[illegible]	
		5-17-65	94.8	-43.1	
		[illegible]	96.0	-44.3	
		[illegible]	97.0	[illegible]	
		[illegible]	98.6	[illegible]	
		[illegible]	96.7	-45.0	
		[illegible]	98.1	[illegible]	

Well Number	Land Surface Elev.	Date	Depth to Water Below Surface Feet	Water Surface Elev. Feet	Agency Supplying Data
CENTRAL HYDROLOGIC UNIT [illegible]					
CENTRAL HYDRO SUBAREA [illegible]					
[illegible]	[illegible]	[illegible]	[illegible]	5.2	5061
		9-30-64	[illegible]	[illegible]	
		10-30-64	[illegible]	[illegible]	
		11-30-64	[illegible]	[illegible]	
		12-31-64	[illegible]	[illegible]	
		1-29-65	[illegible]	[illegible]	
		3-01-65	[illegible]	[illegible]	
		3-31-65	[illegible]	[illegible]	
		4-30-65	[illegible]	[illegible]	[illegible]
		6-01-65	[illegible]	[illegible]	[illegible]
[illegible]	[illegible]	7-27-64	56.5	[illegible]	1101
		8-31-64	57.8	[illegible]	
		9-28-64	53.9	[illegible]	
		10-26-64	53.9	[illegible]	
		11-30-64	50.6	[illegible]	
		12-28-64	50.0	[illegible]	
		1-04-65	49.7	[illegible]	
		1-18-65	49.7	[illegible]	
		2-01-65	49.5	[illegible]	
		2-22-65	51.3	[illegible]	
		3-01-65	52.9	[illegible]	
		3-29-65	51.5	[illegible]	
		4-05-65	[illegible]	[illegible]	
		4-26-65	48.2	[illegible]	
		5-03-65	50.7	[illegible]	
		5-24-65	52.0	[illegible]	
03S/12W-33A01 S	[illegible]**	7-05-64	79.0A	-17.0	1101
		7-28-64	83.0A	-21.0	
		8-05-64	82.0A	-20.0	
		8-30-64	80.0A	-18.0	
		9-05-64	81.0A	-19.0	
		9-30-64	[illegible]	-17.0	
		10-05-64	74.0A	-12.0	
		10-31-64	76.0A	-14.0	
		11-05-64	75.0A	-13.0	
		11-30-64	73.0A	[illegible]	
		12-05-64	75.0A	-13.0	
		12-30-64	[illegible]	-10.0	
		1-05-65	[illegible]	-10.0	
		2-12-65	71.0A	-9.0	
		3-19-65	120.0P	-58.0	
		4-16-65	[illegible]	-7.0	
		5-15-65	[illegible]	-11.0	
[illegible]	[illegible]**	[illegible]	51.7	10.3	1101
		[illegible]	[illegible]	[illegible]	
03S/12W-33A05 S	[illegible]**	7-01-64	[illegible]	[illegible]	1101
		8-01-64	[illegible]	[illegible]	
		9-01-64	[illegible]	[illegible]	
		[illegible]	[illegible]		
		11-01-64	[illegible]	[illegible]	
		12-01-64	57.0A	[illegible]	
		1-01-65	[illegible]	[illegible]	
		2-01-65	59.0A	[illegible]	
		3-01-65	56.0A	[illegible]	
		4-01-65	56.0A	[illegible]	
		5-01-65	60.0A	[illegible]	
		[illegible]	60.0A	[illegible]	
[illegible]	[illegible]**	7-05-64	175.6P	-112.6	1101
		7-30-64	177.6P	-114.6	
		8-05-64	178.6P	-115.6	
		8-31-64	[illegible]	-118.6	
		9-05-64	178.6P	[illegible]	
		9-30-64	180.6P	[illegible]	
		10-05-64	179.6P	[illegible]	
		10-28-64	90.6A	[illegible]	
		11-05-64	184.6P	[illegible]	
		11-30-64	[illegible]	-106.6	
		12-05-64	188.6P	-109.6	
		[illegible]	101.6P	-98.6	
		1-05-65	193.6P	-100.6	
		2-10-65	[illegible]	[illegible]	
		3-05-65	77.6A	[illegible]	
		4-15-65	151.6P	[illegible]	
		5-25-65	90.6A	[illegible]	
03S/12W-33F02 S	[illegible]**	[illegible]	[illegible]	29.1	1101
		[illegible]	[illegible]	[illegible]	
03S/12W-33G02 S	[illegible]**	7-01-64	106.0A	[illegible]	1101
		8-01-64	103.0A	[illegible]	
		9-01-64	103.0A	[illegible]	
		10-01-64	93.0A	[illegible]	
		11-01-64	88.0A	[illegible]	
		[illegible]			

* [illegible]

** [illegible]

† [illegible]

A [illegible]

TABLE [illegible]

GROUND WATER LEVELS AT WELLS

Local Well Number	G.S. Elev. in Feet	Date	Depth to Water below Land Surface in Feet	Water Level Elev. in Feet	Source of Water Level Data
L. A. SAN GABRIEL RIVER HYDRO UNIT U-05.00					
COASTAL PL. OF LA. CO. HYDRO SUBUNIT J-05.A0					
CENTRAL HYDRO SUBAREA U-05.A					
(CONT.)					
[illegible]	[illegible]**	1-01-64	79.4A	-19.4	1101
		1-01-65	79.4A	[illegible]	
		[illegible]	[illegible]	-22.4	
		3-01-65	81.4A	-21.4	
		4-01-65	84.4A	-24.4	
		[illegible]	[illegible]	-28.4	
		[illegible]	88.4A	-28.4	
[illegible]	45.[illegible]**	7-08-64	61.5A	-13.5	1101
		7-31-64	124.5P	-76.5	
		8-05-64	128.5P	-80.5	
		8-31-64	[illegible]	-15.5	
		9-05-64	118.5P	-70.5	
		9-30-64	[illegible]	-12.5	
		10-10-64	60.5A	-12.5	
		10-25-64	[illegible]	-12.5	
		11-05-64	[illegible]	-9.5	
		11-30-64	[illegible]	[illegible]	
		12-05-64	65.5A	-17.5	
		12-25-64	55.5A	-7.5	
		1-05-65	54.5A	[illegible]	
		1-25-65	54.5A	-6.5	
		2-05-65	[illegible]	-12.5	
		3-09-65	[illegible]	-7.5	
		3-14-65	61.5A	-13.5	
		3-30-65	54.5A	-6.5	
		4-05-65	61.5A	-13.5	
		4-30-65	[illegible]	-15.5	
		5-05-65	53.5A	-5.5	
		5-30-65	60.5A	-12.5	
[illegible]	56.[illegible]**	7-05-64	[illegible]	-108.0	1101
		7-25-64	175.0P	-119.0	
		8-05-64	179.0P	-123.0	
		8-25-64	180.0P	-124.0	
		9-05-64	180.0P	-124.0	
		9-25-64	174.[illegible]P	-118.0	
		10-05-64	170.0P	-114.0	
		10-31-64	99.0	-43.0	
		11-05-64	101.0	-45.0	
		11-30-64	90.0	-34.0	
		12-05-64	91.0	-35.0	
		12-25-64	84.0	-28.0	
		1-05-65	84.0A	-28.0	
		1-25-65	82.0A	-26.0	
		2-04-65	79.0A	-23.0	
		2-25-65	[illegible]	-27.0	
		3-05-65	83.0A	-27.0	
		3-25-65	82.0A	-26.0	
		4-05-65	139.0P	-83.0	
		4-25-65	91.0A	-35.0	
		5-05-65	148.0P	-92.0	
		5-30-65	143.0P	-87.0	
[illegible]	62.4**	11-04-64	DRY		1101
		4-19-65	DRY		
[illegible]	63.0**	7-01-64	102.0A	-39.0	1101
		8-01-64	102.0A	-39.0	
		9-01-64	99.0A	-36.0	
		10-01-64	89.0A	-26.0	
		11-01-64	77.0A	-14.0	
		12-01-64	73.0A	-10.0	
		1-01-65	77.0A	-14.0	
		2-01-65	81.0A	-18.0	
		3-01-65	79.0A	-16.0	
		4-01-65	82.0A	-19.0	
		5-01-65	86.0A	-23.0	
		6-01-65	86.0A	-23.0	
[illegible]	66.0**	7-01-64	80.0A	-18.0	1101
		8-01-64	78.0A	-16.0	
		9-01-64	78.0A	-16.0	
		10-01-64	72.0A	-10.0	
		11-01-64	70.0A	-8.0	
		12-01-64	70.0A	-8.0	
		1-01-65	69.0A	-7.0	
		2-01-65	71.0A	-9.0	
		3-01-65	69.0A	-7.0	
		4-01-65	69.0A	-7.0	
		5-01-65	72.0A	-10.0	
		6-01-65	72.0A	-10.0	
[illegible]	62.0**	7-05-64	140.5P	-78.5	1101
		7-25-64	145.5P	-83.5	
		8-05-64	145.5P	-83.5	
		8-30-64	145.5P	-83.5	
		(CONT.)			
[illegible]	[illegible]**	9-05-64	146.5P	-84.5	1101
		9-25-64	156.5P	-94.5	
		10-05-64	143.5P	-81.5	
		[illegible]	134.5P	-72.5	
		[illegible]	90.5A	-28.5	
		11-30-64	73.5A	-11.5	
		12-05-64	85.5A	-23.5	
		12-25-64	68.5A	-6.5	
		1-05-65	91.5A	-29.5	
		1-30-65	140.5P	-78.5	
		2-05-65	[illegible]	-20.5	
		2-25-65	140.5P	-78.5	
		3-20-65	83.5A	-21.5	
		3-30-65	139.5P	-77.5	
		4-05-65	80.5A	-18.5	
		4-30-65	144.5P	-82.5	
		5-05-65	144.5P	-82.5	
		5-30-65	[illegible]	-85.5	
[illegible]	[illegible]**	11-04-64	71.6	-9.6	1101
		4-19-65	63.3	-1.3	
[illegible]	[illegible]**	7-17-64	88.3	-26.3	1101
		8-07-64	91.1	-29.1	
		[illegible]	90.3	-28.3	
		[illegible]	87.4	-25.4	
		10-09-64	[illegible]	-25.6	
		10-30-64	[illegible]	[illegible]	
		11-20-64	74.5	-12.5	
		12-11-64	73.2	-11.2	
		1-01-65	[illegible]	[illegible]	
		1-22-65	68.6	-6.6	
		2-12-65	67.2	-5.2	
		3-05-65	69.6	-7.6	
		3-26-65	68.0	-6.0	
		[illegible]	[illegible]	-4.2	
		5-28-65	78.5	-16.5	
		6-18-65	79.6	-17.6	
[illegible]	[illegible]**	12-08-64	51.2	[illegible]	1101
		12-08-64	51.2	8.0	
		4-19-65	60.0	-0.5	
[illegible]	64.0**	[illegible]	76.1	-12.1	1101
		4-19-65	67.1	-3.1	
[illegible]	[illegible]**	7-17-64	51.4	9.6	1101
		8-07-64	52.3	8.7	
		8-27-64	51.9	9.1	
		9-18-64	51.3	9.7	
		10-09-64	51.6	9.4	
		10-30-64	50.2	10.8	
		11-20-64	48.5	12.5	
		12-11-64	47.2	13.8	
		1-01-65	45.6	15.4	
		1-22-65	[illegible]	16.7	
		2-12-65	47.9	13.1	
		3-05-65	50.0	[illegible]	
		3-26-65	47.8	13.2	
		4-16-65	46.5	14.5	
		5-28-65	49.7	11.3	
		6-18-65	50.3	10.7	
[illegible]	[illegible]**	11-04-64	72.5	-16.5	1101
		4-19-65	63.2	-7.2	
[illegible]	[illegible]**	11-04-64	[illegible]		1101
		4-19-65	DRY		
[illegible]	[illegible]**	11-04-64	51.1	9.9	1101
		4-19-65	44.8	16.2	
[illegible]	[illegible]**	7-07-64	[illegible]	-22.0	1101
		8-01-64	131.0A	-25.0	
		9-01-64	126.0A	-20.0	
		10-01-64	124.0A	-18.0	
		11-01-64	122.0A	-16.0	
		12-01-64	121.0A	-15.0	
		1-01-65	116.0A	[illegible]	
		2-01-65	117.0A	-11.0	
		3-01-65	117.0A	-11.0	
		4-01-65	114.0A	-8.0	
		5-01-65	118.0A	-12.0	
[illegible]	[illegible]**	1-09-64	DRY		1101
		4-30-65	DRY		

* Questionable measurement ** Approximate [illegible] P Pumping measurement A [illegible]

TABLE C-2

GROUND WATER LEVELS AT WELLS

State Well Number	G S Elev in Feet	Date	Dist G S to Water Surface in Feet	Water Surface Elev in Feet	Agency Supplying Data
L A SAN GABRIEL RIVER HYDRO UNIT U-05.00					
COASTAL PL OF LA CO HYDRO SUBUNIT U-05.A0 CENTRAL HYDRO SUBAREA U-05.A5					
03S/13W-04A01 S	1[illegible]2**	7-[illegible]-64	66.4	39.3	1101
		8-05-64	66.4	39.8	
		9-02-64	66.0	[illegible]	
		10-06-64	67.1	39.1	
		12-01-64	49.3	56.9	
		1-12-65	49.0	57.2	
		2-02-65	49.3	56.7	
		3-02-65	49.3	56.7	
		4-06-65	49.2	57.0	
		5-11-65	49.2	57.0	
		6-02-65	49.2	57.0	
03S/13W-02A01 S	1[illegible]**	7-14-64	78.3	21.7	1101
		11-13-64	78.4	21.6	
		4-30-65	75.9	24.1	
03S/13W-02M01 S	96.4	7-06-64	75.4	23.0	1101
		8-05-64	75.8	22.6	
		9-02-64	75.7	22.7	
		10-06-64	75.6	22.8	
		12-01-64	74.9	23.5	
		1-12-65	74.5	23.9	
		2-02-65	74.3	24.1	
		3-02-65	74.2	24.2	
		4-06-65	74.0	24.4	
		5-11-65	73.7	24.7	
		6-01-65	75.6	22.8	
03S/13W-02Q01 S	97.0**	7-01-64	82.0A	15.0	1101
		8-05-64	82.0A	15.0	
		9-02-64	81.0A	16.0	
		10-07-64	80.0A	17.0	
		11-04-64	80.0A	17.0	
		12-02-64	80.0A	17.0	
		1-06-65	80.0A	17.0	
		2-10-65	79.0A	18.0	
		3-03-65	79.0A	18.0	
		4-07-65	78.0A	19.0	
		5-05-65	78.0A	19.0	
03S/13W-03E01 S	104.0**	11-16-64	56.5	47.5	1101
		4-30-65	62.4	41.6	
03S/13W-04D01 S	115.0**	11-12-64	266.0P	-151.0	1101
		4-02-65	185.0A	-70.0	
03S/13W-04N01 S	98.0**	7-15-64	186.6A	-88.6	1101
		8-15-64	186.6A	-88.6	
		9-15-64	186.6A	-88.6	
		10-21-64	165.6*	-67.6	
		11-15-64	184.6A	-86.6	
		12-15-64	185.6A	-87.6	
		1-07-65	173.6A	-75.6	
		2-15-65	182.6A	-84.6	
		3-15-65	182.6A	-84.6	
		4-15-65	177.6A	-79.6	
		5-15-65	181.6A	-83.6	
03S/13W-04N01 S	96.0**	1-07-65	170.3	-72.3	1101
03S/13W-05F01 S	114.0**	11-12-64	199.0	-85.0	1101
03S/13W-05K01 S	114.0**	3-30-65	195.1	-81.1	5050
		4-09-65	195.0A	-81.0	1101
03S/13W-06M01 S	130.9	7-08-64	211.2	-80.3	1200
	131.3	8-07-64	211.6	-80.6	
		9-10-64	211.5	-80.5	
		10-07-64	211.5	-80.5	
		11-04-64	211.4	-80.4	
		12-02-64	210.8	-79.8	
		1-06-65	209.9	-78.9	
		2-04-65	210.1	-79.1	
		3-03-65	209.9	-78.9	
		4-06-65	209.2	-78.2	
		4-07-65	209.4	-78.4	
		5-05-65	209.2	-78.2	
		6-05-65	209.2	-78.2	5061
03S/13W-[illegible]	93.[illegible]**	8-03-64	136.0*	-43.0	1101
		8-31-64	137.0A	-44.0	
		9-28-64	137.0A	-44.0	
		11-02-64	134.0A	-41.0	
		11-30-64	132.0A	-39.0	
		1-04-65	131.0A	-38.0	
		2-01-65	137.0A	-44.0	
		3-01-65	137.0A	-44.0	
		3-29-65	131.0A	-38.0	
		(CONT.)			
03S/13W-9A01 S	93.[illegible]**	5-03-65	132.0A	-39.0	1101
		6-02-65	132.0A	-39.0	
03S/13W-09K01 S	81.7**	8-03-64	167.0A	-85.3	1101
		9-28-64	167.0A	-85.3	
		9-31-64	166.0A	-84.3	
		11-02-64	169.0A	-87.3	
		12-30-64	167.0A	-85.3	
		1-04-65	168.0A	-86.3	
		2-01-65	162.0A	-80.3	
		3-01-65	166.0A	-84.3	
		3-29-65	165.0A	-83.3	
		5-03-65	163.0A	-81.3	
		6-02-65	164.0A	-82.3	
03S/13W-09R01 S	86.[illegible]**	7-17-64	136.6	-50.6	1101
		8-07-64	137.8	-51.8	
		8-28-64	145.5*	-59.5	
		9-18-64	133.9	-47.9	
		10-09-64	134.5	-48.5	
		10-30-64	134.8	-48.8	
		11-20-64	129.7	-43.7	
		12-11-64	128.7	-42.7	
		1-01-65	128.2	-42.2	
		1-22-65	126.8	-40.8	
		2-12-65	125.9	-39.9	
		3-05-65	127.7	-41.7	
		3-26-65	125.9	-39.9	
		4-16-65	122.9	-36.9	
		5-28-65	129.2	-43.2	
		6-18-65	128.5	-42.5	
03S/13W-10G01 S	85.[illegible]**	7-01-64	136.0A	-51.0	1101
		8-01-64	138.0A	-53.0	
		9-01-64	135.0A	-50.0	
		10-01-64	134.0A	-49.0	
		1-01-65	122.0A	-37.0	
		2-01-65	126.0A	-41.0	
		3-01-65	127.0A	-42.0	
		4-01-65	124.0A	-39.0	
		5-01-65	119.0A	-34.0	
		6-01-65	129.0A	-44.0	
03S/13W-10G02 S	85.0**	2-01-65	125.5A	-40.5	1101
		3-01-65	125.5A	-40.5	
		4-01-65	127.5A	-42.5	
		5-01-65	129.5A	-44.5	
		6-01-65	129.5A	-44.5	
03S/13W-10L01 S	85.0**	11-16-64	128.6	-43.6	1101
03S/13W-10L02 S	86.[illegible]**	11-16-64	130.5	-44.5	1101
03S/13W-11B02 S	68.0**	4-30-65	112.1	-24.1	1101
03S/13W-11C01 S	88.[illegible]**	7-01-64	140.5A	-52.0	1101
		8-05-64	127.5A	-39.0	
		9-02-64	126.5A	-38.0	
		10-07-64	127.5A	-39.0	
		11-04-64	121.5A	-33.0	
		12-02-64	119.5A	-31.0	
		1-06-65	116.5A	-28.0	
		2-10-65	115.5A	-27.0	
		3-03-65	115.5A	-29.0	
		4-07-65	110.5A	-22.0	
		5-05-65	110.5A	-30.0	
03S/13W-11E01 S	85.0**	7-01-64	134.0A	-49.0	1101
		5-19-65	120.0A	-35.0	
03S/13W-11K01 S	86.4**	4-30-65	154.0A	-67.6	1101
03S/13W-12A01 S	94.0**	11-13-64	103.1	-9.1	1101
		4-20-65	106.2*	-12.2	
03S/13W-12E01 S	89.0**	7-01-64	103.0A	-14.0	1101
		8-05-64	106.0A	-17.0	
		9-02-64	103.0A	-14.0	
		10-07-64	103.0A	-14.0	
		11-04-64	98.0A	-9.0	
		12-02-64	96.0A	-7.0	
		1-06-65	92.0A	-3.0	
		2-10-65	92.0A	-3.0	
		3-03-65	77.0A	12.0	
		4-07-65	88.0A	1.0	
		5-05-65	93.0A	-4.0	

* Questionable measurement

** Approximate ground surface elevation

P Pumping measurement

A Air gauge measurement

TABLE C-2

GROUND WATER LEVELS AT WELLS

L A SAN GABRIEL RIVER HYDRO UNIT U-05.06

COASTAL PL OF LA CO HYDRO SUBUNIT U-05.A6
CENTRAL HYDRO SUBAREA U-05.A5

State Well Number	G.S. Elev. in Feet	Date	Dist. G.S. to Water Surface in Feet	Water Surface Elev. in Feet	Agency Supplying Data
035/13W-12J01 S	85.0**	7-01-64	98.0A	-13.0	1101
		8-03-64	102.0A	-17.0	
		9-02-64	98.0A	-13.0	
		10-07-64	99.0A	-14.0	
		11-04-64	93.0A	-8.0	
		12-02-64	91.0A	-6.0	
		1-06-65	86.0A	-1.0	
		2-10-65	85.0A		
		3-03-65	85.0A		
		4-07-65	84.0A	1.0	
		5-05-65	87.0A	-2.0	
035/13W-12Q01 S	82.5**	7-01-64	115.0A	-32.5	1101
		8-05-64	119.0A	-36.5	
		9-02-64	116.0A	-33.5	
		10-07-64	137.0A	-54.5	
		11-04-64	133.0A	-50.5	
		12-02-64	115.0A	-32.5	
		1-06-65	102.0A	-19.5	
		2-10-65	102.0A	-19.5	
		3-03-65	105.0A	-22.5	
		4-07-65	99.0A	-16.5	
		5-05-65	106.0A	-23.5	
035/13W-12Q03 S	83.6**	7-01-64	114.0A	-30.4	1101
		8-05-64	119.0A	-35.4	
		9-02-64	116.0A	-32.4	
035/13W-13D01 S	79.0**	7-01-64	115.0A	-36.0	1101
		8-05-64	118.0A	-39.0	
		9-02-64	115.0A	-36.0	
		10-07-64	116.0A	-37.0	
		11-04-64	107.0A	-28.0	
		12-16-64	105.0A	-26.0	
		1-06-65	102.0A	-23.0	
		2-10-65	103.0A	-24.0	
		3-03-65	105.0A	-26.0	
		4-07-65	100.0A	-21.0	
		5-05-65	104.0A	-25.0	
035/13W-13F01 S	77.5	4-30-65	65.6	11.9	1101
035/13W-13F04 S	78.5**	8-03-64	104.5A	-26.0	1101
		8-31-64	103.5A	-25.0	
		9-28-64	106.5A	-28.0	
		11-02-64	106.5A	-28.0	
		11-30-64	103.5A	-25.0	
		1-04-65	100.5A	-22.0	
		2-01-65	100.5A	-22.0	
		3-01-65	101.5A	-23.0	
		3-29-65	100.5A	-22.0	
		5-03-65	100.5A	-22.0	
		6-02-65	106.5A	-28.0	
035/13W-13F07 S	76.0	11-13-64	17.1	60.9	1101
		4-30-65	17.2	60.8	
035/13W-13G01 S	79.0**	8-03-64	73.0A	6.0	1101
		8-31-64	72.0A	7.0	
		9-28-64	73.0A	6.0	
		11-02-64	73.0A	6.0	
		11-30-64	70.0A	9.0	
		1-04-65	70.0A	9.0	
		2-01-65	68.0A	11.0	
		3-01-65	69.0A	10.0	
		3-29-65	70.0A	9.0	
		5-03-65	72.0A	7.0	
		6-02-65	70.0A	9.0	
035/13W-13J01 S	80.0**	8-03-64	74.0A	6.0	1101
		8-31-64	75.0A	5.0	
		9-28-64	75.0A	5.0	
		11-02-64	76.0A	4.0	
		11-30-64	73.0A	7.0	
		1-04-65	72.0A	8.0	
		2-01-65	72.0A	8.0	
		3-01-65	71.0A	9.0	
		3-29-65	72.0A	8.0	
		5-03-65	70.0A	10.0	
		6-02-65	73.0A	7.0	
035/13W-13M01 S	76.0	7-15-64	116.0	-40.0	1101
		7-31-64	116.0	-40.0	
		8-15-64	116.0	-40.0	
		8-31-64	114.0	-38.0	
		9-15-64	112.0	-36.0	
		9-30-64	112.0	-36.0	
		10-15-64	112.0	-36.0	
		(CONT.)			

COASTAL PL OF LA CO HYDRO SUBUNIT U-05.A6
CENTRAL HYDRO SUBAREA U-05.A5

State Well Number	G.S. Elev. in Feet	Date	Dist. G.S. to Water Surface in Feet	Water Surface Elev. in Feet	Agency Supplying Data
		(CONT.)			
035/13W-13M01 S	76.0	10-31-64	112.0	-36.0	1101
		11-15-64	107.0	-31.0	
		11-30-64	107.0	-31.0	
		12-15-64	107.0	-31.0	
		12-31-64	106.0	-30.0	
		1-15-65	105.0	-29.0	
		1-31-65	104.0	-28.0	
		2-15-65	105.0	-29.0	
		2-29-65	106.0	-30.0	
		3-15-65	97.0	-21.0	
		3-31-65	101.0	-25.0	
		4-15-65	96.0*	-20.0	
		4-30-65	106.0	-30.0	
		5-15-65	108.0	-32.0	
035/13W-13M02 S	74.0	7-15-64	144.0P	-70.0	1101
		7-31-64	147.0P	-73.0	
		8-15-64	144.0P	-70.0	
		8-31-64	142.0P	-68.0	
		9-15-64	141.0P	-67.0	
		9-30-64	113.0	-39.0	
		10-15-64	136.5P	-62.5	
		10-31-64	105.0	-31.0	
		11-15-64	134.0P	-60.0	
		11-30-64	136.5P	-62.5	
		12-15-64	140.0P	-66.0	
		12-31-64	102.0	-28.0	
		1-15-65	137.0P	-63.0	
		1-31-65	138.0P	-64.0	
		2-15-65	138.0P	-64.0	
		2-29-65	141.0P	-67.0	
		3-15-65	101.0	-27.0	
		3-31-65	127.5P	-55.5	
		4-15-65	97.0	-23.0	
		4-30-65	135.0P	-61.0	
		5-15-65	141.0P	-67.0	
035/13W-13P01 S	78.2**	8-03-64	64.4A	13.8	1101
		8-31-64	61.4A	16.8	
		9-28-64	63.4A	14.8	
		11-02-64	64.4A	13.8	
		11-30-64	66.4A	11.8	
		1-04-65	62.4A	15.8	
		2-01-65	61.4A	16.8	
		3-01-65	60.4A	17.8	
		3-29-65	59.4A	18.8	
		5-03-65	60.4A	17.8	
		6-02-65	61.4A	16.8	
035/13W-13R02 S	77.0**	8-03-64	106.5A	-29.5	1101
		8-31-64	103.5A	-26.5	
		9-28-64	93.5A	-16.5	
		11-02-64	105.5A	-28.5	
		11-30-64	95.5A	-18.5	
		1-04-65	97.5A	-20.5	
		2-01-65	100.5A	-23.5	
		3-01-65	101.5A	-24.5	
		3-29-65	106.5A	-29.5	
		5-03-65	102.5A	-25.5	
		6-02-65	101.5A	-24.5	
035/13W-14M01 S	73.0**	11-13-64	112.2	-39.2	1101
		4-30-65	108.4	-35.4	
035/13W-15C02 S	74.0**	10-30-64	138.5	-59.5	1101
		10-30-64	153.5P	-74.5	
		3-31-65	148.5P	-69.5	
		3-31-65	152.5A	-73.5	
035/13W-15C01 S	75.0**	10-30-64	124.0	-49.0	1101
		10-30-64	134.0P	-59.0	
		3-31-65	126.0P	-51.0	
		3-31-65	117.0A	-42.0	
035/13W-15K01 S	78.0**	8-03-64	143.0A	-65.0	1101
		8-31-64	137.0A	-59.0	
		9-28-64	141.0A	-63.0	
		11-02-64	139.0A	-61.0	
		11-30-64	140.0A	-62.0	
		1-04-65	136.0A	-58.0	
		2-01-65	136.0A	-58.0	
		3-01-65	135.0A	-57.0	
		3-29-65	134.0A	-56.0	
		5-03-65	135.0A	-57.0	
		6-02-65	134.0A	-56.0	
035/13W-15M03 S	80.0**	11-16-64	129.5	-49.5	1101
		(CONT.)			

* Questionable measurement

** Approximate ground surface elevation

P Pumping measurement

A Average measurement

TABLE [illegible]

GROUND WATER LEVELS AT WELLS

L A SAN GABRIEL RIVER HYDRO UNIT 0-09.00

COASTAL PL OF LA CO HYDRO SUBUNIT 0-05.A0
CENTRAL HYDRO SUBAREA 0-05.A5

State Well Number	G S Elev in Feet	Date	Dist G S to Water Surface in Feet	Water Surface Elev in Feet	Agency Supplying Data
		(CONT.)			
035/13W-15M03 S	80.0**	4-29-65	127.8	-47.8	1101
035/13W-15M05 S	77.0**	1-30-64	131.5	-54.5	1101
		12-30-64	149.5P	-72.5	
		3-31-65	144.0P	-67.5	
		3-31-65	123.5A	-46.5	
035/13W-15Q01 S	71.0**	7-15-64	138.0P	-66.5	1101
		7-31-64	139.0P	-67.5	
		8-15-64	134.5P	-63.0	
		8-31-64	137.0P	-65.5	
		9-15-64	137.0P	-65.5	
		9-30-64	120.0	-48.5	
		10-15-64	135.0P	-63.5	
		10-31-64	133.0P	-61.5	
		11-15-64	132.0P	-60.5	
		11-30-64	133.0P	-61.5	
		12-15-64	113.5	-42.0	
		12-31-64	130.0P	-58.5	
		1-15-65	131.0P	-59.5	
		1-31-65	131.0P	-59.5	
		2-15-65	129.0P	-57.5	
		2-29-65	131.0P	-59.5	
		3-15-65	129.0P	-57.5	
		3-31-65	110.0	-38.5	
		4-15-65	126.0P	-54.5	
		4-30-65	131.0P	-59.5	
		5-15-65	133.0P	-61.5	
035/13W-16A01 S	81.0**	8-03-64	132.0A	-51.0	1101
		8-31-64	130.0A	-49.0	
		9-28-64	129.0A	-48.0	
		11-02-64	132.0A	-51.0	
		11-30-64	129.0	-48.0	
		1-04-65	130.0A	-49.0	
		2-01-65	127.0A	-46.0	
		3-01-65	128.0A	-47.0	
		3-29-65	129.0A	-48.0	
		5-03-65	130.0A	-49.0	
		6-02-65	131.0A	-50.0	
035/13W-16D01 S	95.0**	12-02-64	162.8	-67.8	1101
		5-06-65	160.2	-65.2	
035/13W-16E01 S	93.0**	7-15-64	157.0	-63.5	1101
		7-31-64	157.0	-63.5	
		8-15-64	158.0	-64.5	
		8-31-64	159.0	-65.5	
		9-15-64	158.0	-64.5	
		9-30-64	157.0	-63.5	
		10-15-64	157.5	-64.0	
		10-31-64	158.0	-64.5	
		11-15-64	157.0	-63.5	
		11-30-64	156.0	-62.5	
		12-15-64	156.0	-62.5	
		12-31-64	155.0	-61.5	
		1-15-65	155.0	-61.5	
		1-31-65	155.0	-61.5	
		2-15-65	154.0	-60.5	
		2-29-65	153.0	-59.5	
		3-15-65	153.0	-59.5	
		3-31-65	153.0	-59.5	
		4-15-65	151.0	-57.5	
		4-30-65	152.0	-58.5	
		5-15-65	152.0	-58.5	
035/13W-16M01 S	84.0**	11-16-64	DRY		1101
		4-30-65	DRY		
035/13W-16M02 S	84.0**	7-15-64	147.4A	-65.4	1101
		8-15-64	147.4A	-65.4	
		9-15-64	148.4A	-66.4	
		10-15-64	147.4A	-65.4	
		11-15-64	144.4A	-62.4	
		11-21-64	143.4A	-61.4	
		1-01-65	142.0	-60.0	
		1-15-65	142.4A	-60.4	
		2-15-65	141.4A	-59.4	
		3-15-65	138.4A	-56.4	
		4-07-65	137.4A	-57.4	
		5-15-65	142.4A	-60.4	
035/13W-16M06 S	137.0**	12-02-64	172.5	-65.5	1101
		5-06-65	169.0	-62.0	
035/13W-16Q01 S	111.0	11-13-64	194.7	-73.7	1101
035/13W-20H06 S	106.0**	7-21-64	200.0	-94.0	1101

COASTAL PL OF LA CO HYDRO SUBUNIT 0-05.A0
CENTRAL HYDRO SUBAREA 0-05.A5

State Well Number	G S Elev in Feet	Date	Dist G S to Water Surface in Feet	Water Surface Elev in Feet	Agency Supplying Data
		(CONT.)			
035/13W-20H06 S	106.0**	8-15-64	300.5P	-194.5	1101
035/13W-20H08 S	107.0**	7-07-64	187.0A	-80.0	1101
		8-15-64	178.0A	-67.0	
		9-15-64	197.0A	-90.0	
		10-15-64	191.0A	-84.0	
		11-15-64	191.0A	-84.0	
		11-30-64	179.0A	-72.0	
		1-01-65	182.0	-75.0	
		1-31-65	183.0A	-76.0	
		3-15-65	183.0A	-76.0	
		4-21-65	181.0A	-74.0	
		5-15-65	183.0A	-76.0	
035/13W-21A01 S	80.0**	8-03-64	136.5A	-56.5	1101
		8-31-64	138.5A	-58.5	
		9-28-64	139.5A	-59.5	
		11-02-64	138.5A	-58.5	
		11-30-64	137.5A	-57.5	
		1-04-65	136.5A	-56.5	
		2-01-65	134.5A	-54.5	
		3-01-65	134.5A	-54.5	
		3-29-65	133.5A	-53.5	
		5-03-65	136.5A	-56.5	
		6-02-65	133.5A	-53.5	
035/13W-21B01 S	85.0**	8-03-64	152.5A	-67.5	1101
		8-31-64	154.5A	-69.5	
		9-28-64	153.5A	-68.5	
		11-02-64	149.5A	-64.5	
		11-30-64	154.5A	-69.5	
		1-04-65	149.5A	-64.5	
		2-01-65	150.5A	-65.5	
		3-01-65	151.5A	-66.5	
		3-29-65	155.5A	-70.5	
		5-03-65	157.5A	-72.5	
		6-02-65	158.5A	-73.5	
035/13W-21C06 S	95.0**	8-03-64	180.5A	-85.5	1101
		8-31-64	180.5A	-85.5	
		9-28-64	180.5A	-85.5	
		11-02-64	178.5A	-83.5	
		11-30-64	174.5A	-79.5	
		1-04-65	172.5A	-77.5	
		2-01-65	175.5A	-80.5	
		3-01-65	176.5A	-81.5	
		3-29-65	174.5A	-79.5	
		5-03-65	176.5A	-81.5	
		6-02-65	210.5A	-115.5	
035/13W-21M01 S	91.8	7-17-64	177.0	-85.2	1101
		7-17-64	177.0	-85.2	
		8-07-64	176.0	-84.2	
		8-28-64	178.1	-86.3	
		9-18-64	177.5	-85.7	
		10-09-64	176.5	-84.7	
		10-29-64	173.6	-81.8	
		10-30-64	175.9	-84.1	
		11-20-64	170.8	-79.0	
		12-11-64	167.0	-75.2	
		1-01-65	166.3	-74.5	
		1-22-65	167.8	-76.0	
		2-12-65	167.6	-75.8	
		3-05-65	169.1	-77.3	
		3-26-65	166.0	-74.2	
		[illegible]	168.6	-76.8	5050
		4-16-65	167.0	-75.2	1101
		5-28-65	174.5	-82.7	
		6-18-65	174.6	-82.8	
035/13W-21R03 S	90.0**	8-03-64	157.0A	-64.0	1101
		8-31-64	174.0A	-81.0	
		9-28-64	178.0A	-85.0	
		11-02-64	177.0A	-84.0	
		11-03-64	176.0A	-83.0	
		1-04-65	167.0A	-74.0	
		2-01-65	172.0A	-77.0	
		3-01-65	171.0A	-76.0	
		3-29-65	170.0A	-77.0	
		5-03-65	167.0A	-74.0	
		6-02-65	174.0A	-81.0	
035/13W-22H02 S	0.0**	7-15-64	138.0P	-68.0	1101
		7-31-64	136.5	-67.0	
		8-15-64	135.5P	-67.0	
		8-31-64	135.5P	-67.0	
		9-15-64	136.5P	-68.0	
		(CONT.)			

P Pumping measurement A Air gauge measurement

* Questionable measurement ** Approximate ground surface elevation

TABLE [illegible]

GROUND WATER LEVELS AT WELLS

Well Number	U.S. Elev. feet	Date	Depth to Water Below Surface feet	Water Level Elev. feet	Agency Reporting
L.A. SAN GABRIEL RIVER HYDRO UNIT [illegible]					
COASTAL PL. OF LA CO. HYDR. SUBUNIT U-05.A0					
CENTRAL HYDR. SUBAREA U-05.A5					
		(CONT.)			
3S/13W-22H02 S	64.5**	9-30-64	135.5P	-67.0	1101
		10-15-64	135.0P	-66.5	
		10-31-64	134.5P	-66.0	
		11-15-64	133.5P	-65.0	
		11-30-64	132.5P	-64.0	
		12-15-64	113.0	-44.5	
		12-31-64	129.5P	-61.0	
		1-15-65	130.5P	-62.0	
		1-31-65	130.5P	-62.0	
		2-15-65	128.5P	-60.0	
		2-29-65	130.5P	-62.0	
		3-15-65	128.5P	-60.0	
		3-31-65	109.5	-41.0	
		3-31-65	126.5P	-58.0	
		4-15-65	125.5P	-57.0	
		4-30-65	126.5P	-62.0	
		5-15-65	132.5P	-64.0	
3S/13W-22H07 S	64.5	7-15-64	131.8	-63.3	1101
		7-31-64	132.8	-64.3	
		8-15-64	133.3	-64.8	
		8-31-64	133.8	-65.3	
		9-15-64	134.8	-66.3	
		9-30-64	132.8	-64.3	
		10-15-64	134.3	-65.8	
		10-31-64	130.8	-62.3	
		11-15-64	128.8	-60.3	
		11-30-64	126.8	-58.3	
		12-15-64	127.8	-59.3	
		12-31-64	125.8	-57.3	
		1-15-65	125.8	-57.3	
		1-31-65	121.8	-53.3	
		2-15-65	124.8	-56.3	
		2-29-65	125.8	-57.3	
		3-15-65	123.3	-55.3	
		3-31-65	121.8	-53.3	
		4-15-65	122.8	-54.3	
		4-30-65	124.8	-55.3	
		5-15-65	216.8P	-148.3	
3S/13W-22Q04 S	70.1	7-15-64	146.0	-75.9	1101
		7-31-64	145.0	-74.9	
		8-15-64	143.0	-72.9	
		8-31-64	142.0	-71.9	
		9-15-64	142.0	-71.9	
		9-30-64	207.0P	-136.9	
		10-15-64	141.0	-70.9	
		10-31-64	141.0	-70.9	
		11-15-64	138.0	-67.9	
		11-30-64	136.0	-65.9	
		12-15-64	136.0	-65.9	
		12-31-64	133.5	-63.4	
		1-15-65	134.0	-63.9	
		1-31-65	134.0	-63.9	
		2-15-65	135.0	-64.9	
		2-29-65	204.0P	-133.9	
		3-15-65	134.0	-63.9	
		3-31-65	206.0P	-131.9	
		4-15-65	134.0	-63.9	
		4-30-65	136.0	-65.9	
		5-15-65	136.0	-65.9	
3S/13W-22Q[illegible]	[illegible]	11-13-64	DRY		1101
		4-27-65	DRY		
3S/13W-24H[illegible]	64.5**	7-17-64	67.3	-1.0	1101
		[illegible]	[illegible]	[illegible]	
		[illegible]	67.6	-1.[illegible]	
		9-18-64	67.5	-1.2	
		10-09-64	67.5	-1.2	
		10-30-64	67.5	-1.2	
		11-20-64	67.4	-1.1	
		12-11-64	68.1	-1.8	
		1-01-65	67.4	-1.1	
		1-22-65	67.0	-0.7	
		2-12-65	68.1	-1.8	
		3-05-65	66.9	-0.6	
		3-26-65	66.8	-0.5	
		4-16-65	67.2	-0.9	
		5-28-65	66.7	-0.4	
		6-18-65	67.3	-0.7	
03S/13W-24Q01 S	70.7**	7-15-64	64.4	6.3	1101
		7-31-64	64.4	6.3	
		8-15-64	64.4	6.3	
		8-31-64	64.4	6.3	
		9-15-64	64.4	6.3	
		(CONT.)			

Well Number	U.S. Elev. feet	Date	Depth to Water Below Surface feet	Water Level Elev. feet	Agency Reporting
COASTAL PL. OF LA CO. HYDR. SUBUNIT [illegible]					
CENTRAL HYDR. SUBAREA [illegible]					
		(CONT.)			
3S/13W-24Q[illegible] S	70.7**	9-30-64	64.4	6.3	1101
		10-15-64	64.4	[illegible]	
		10-31-64	64.4	[illegible]	
		11-15-64	64.4	[illegible]	
		11-30-64	64.4	[illegible]	
		12-15-64	64.4	[illegible]	
		12-31-64	63.4	[illegible]	
		1-15-65	64.4	[illegible]	
		1-31-65	63.4	[illegible]	
		2-15-65	63.4	[illegible]	
		2-29-65	63.4	[illegible]	
		3-15-65	63.4	[illegible]	
		3-31-65	63.4	[illegible]	
		4-15-65	63.4	[illegible]	
		4-30-65	63.4	[illegible]	
		5-15-65	63.4	[illegible]	
3S/13W-24Q02 S	64.5**	11-13-64	DRY		1101
3S/13W-24Q[illegible] S	64.8	7-17-64	86.5	-21.7	1101
		8-07-64	88.2	[illegible]	
		8-28-64	88.0	[illegible]	
		9-18-64	87.5	[illegible]	
		10-09-64	88.9	-24.1	
		10-30-64	88.8	[illegible]	
		11-20-64	81.5	-16.7	
		12-11-64	80.4	-15.6	
		1-01-65	80.0	-15.2	
		1-22-65	78.0	-13.2	
		2-12-65	76.0	-11.2	
		3-05-65	78.1	[illegible]	
		3-26-65	[illegible]	[illegible]	
		4-16-65	73.3	-8.[illegible]	
		5-28-65	80.8	-16.[illegible]	
		6-18-65	81.0	-16.[illegible]	
03S/13W-24Q03A S	65.0**	11-13-64	67.3	[illegible]	1101
		4-27-65	63.8	1.2	
3S/13W-24Q[illegible] S	65.0**	11-13-64	68.8P	-3.8	1101
		4-27-65	65.6	[illegible]	
3S/13W-25D04 S	64.0**	8-03-64	71.0A	-7.0	1101
		8-31-64	[illegible]	-8.0	
		9-28-64	70.0A	-6.0	
		11-02-64	74.0A	[illegible]	
		11-30-64	72.0A	[illegible]	
		1-04-65	71.0A	-7.0	
		2-01-65	72.0A	-8.0	
		3-01-65	70.0A	-6.0	
		3-29-65	69.0A	-5.0	
		5-03-65	68.0A	-4.0	
		6-02-65	72.0A	-8.0	
03S/13W-25G02	63.0**	8-03-64	122.6A	-59.6	1101
		8-31-64	121.6A	[illegible]	
		9-28-64	123.6A	[illegible]	
		11-02-64	116.6A	[illegible]	
		11-30-64	113.6A	[illegible]	
		1-04-65	115.6A	[illegible]	
		2-01-65	108.6A	[illegible]	
		3-01-65	110.6A	[illegible]	
		3-29-65	108.6A	[illegible]	
		5-03-65	111.6A	[illegible]	
		6-02-65	[illegible]	[illegible]	
03S/13W-25P02 S	52.5**	11-13-64	21.4	[illegible]	[illegible]
		4-27-65	21.5	[illegible]	
3S/13W-[illegible]	57.1	11-16-64	94.9	[illegible]	[illegible]
		4-27-65	[illegible]	[illegible]	
03S/13W-26C01 S	62.6	7-15-64	134.0	[illegible]	[illegible]
		7-31-64	[illegible]	[illegible]	
		8-15-64	135.5	[illegible]	
		8-31-64	137.0	[illegible]	
		9-15-64	170.0P	[illegible]	
		9-30-64	135.0	[illegible]	
		10-15-64	134.5	[illegible]	
		10-31-64	135.0	[illegible]	
		11-15-64	126.0	[illegible]	
		11-30-64	127.0	[illegible]	
		12-15-64	162.0P	[illegible]	
		12-31-64	125.0	[illegible]	
		1-15-65	161.0P	[illegible]	
		1-31-65	123.0	[illegible]	
		2-15-65	162.0P	[illegible]	
		(CONT.)			

* Zero of measuring point

** Approximate [illegible]

P Pumping measurement

A Air [illegible]

TABLE [illegible]

GROUND WATER LEVELS AT WELLS

Well Number	Elev. Land Surface	Date	Depth to Water Surface Below Land Surface	Water Surface Elev. Feet	Agency Supplying Data
LA SAN GABRIEL RIVER HYDRO UNIT [illegible]					
COASTAL PLAIN OF LA 10 HYDRO SUBUNIT [illegible] CENTRAL HYDRO SUBAREA [illegible]					
		(CONT.)			
[illegible]	[illegible]	[illegible]-65	127.0	[illegible]	1101
		3-15-65	126.0	-63.4	
		3-31-65	124.0	-61.4	
		[illegible]	161.0P	-98.4	
		[illegible]-65	127.5	-64.9	
		5-15-65	164.0P	-101.4	
[illegible]	[illegible]**	10-29-64	124.7	-63.7	5050
		4-02-65	115.5	-54.5	
[illegible]	[illegible]**	7-17-64	67.3	-8.0	1101
		8-07-64	67.5	[illegible]	
		8-28-64	67.1	[illegible]	
		9-18-64	67.7	-8.4	
		10-09-64	[illegible]	-7.7	
		10-30-64	67.9	-8.6	
		11-20-64	68.0	-8.7	
		12-11-64	68.0	-8.7	
		12-31-64	67.8	-8.5	
		1-22-65	[illegible]	-7.7	
		2-12-65	67.8	-8.5	
		3-05-65	68.1	-8.8	
		3-26-65	67.9	-8.6	
		4-16-65	67.3	-8.0	
		5-07-65	68.2	-8.9	
		5-28-65	69.3	-10.0	
		6-18-65	70.1	-10.8	
[illegible]	[illegible]	7-15-64	160.3	-99.3	1101
		7-31-64	160.3	-99.3	
		8-15-64	159.3	-98.3	
		8-31-64	158.3	-97.3	
		9-15-64	[illegible]	-101.3	
		9-30-64	157.3	-96.3	
		10-15-64	[illegible]P	-244.3	
		10-31-64	[illegible]P	-243.3	
		11-15-64	307.3P	-246.3	
		11-30-64	307.3P	-246.3	
		12-15-64	[illegible]	-252.8	
		12-31-64	148.3	-87.3	
		1-15-65	313.3P	-252.3	
		1-31-65	159.3	-98.3	
		2-15-65	155.3	-94.3	
		2-29-65	152.3	-91.3	
		3-15-65	151.3	-90.3	
		3-31-65	151.3	-90.3	
		4-15-65	[illegible]	[illegible]	
		4-30-65	154.3	-92.3	
		5-15-65	154.3	-93.3	
[illegible]	[illegible]**	11-23-64	DRY		1101
		4-27-65	DRY		
[illegible]	[illegible]	7-15-64	183.0	-93.7	1101
		7-31-64	184.0	-94.7	
		8-15-64	184.0	-94.7	
		8-31-64	183.0	-93.7	
		9-15-64	[illegible]	-93.7	
		9-30-64	183.0	-93.7	
		10-15-64	182.0	-92.7	
		10-29-64	200.0A	-110.7	5050
		10-31-64	181.0	-91.7	1101
		11-15-64	179.0	-89.7	
		11-30-64	176.0	-86.7	
		12-15-64	174.0	-84.7	
		12-31-64	170.0	-80.7	
		1-05-65	[illegible]	-84.7	
		1-31-65	176.0	-86.7	
		2-15-65	176.0	-86.7	
		[illegible]	172.0	-82.7	
		3-15-65	174.0	-84.7	
		3-29-65	[illegible]A	-83.7	5050
		3-31-65	172.0	[illegible]	1101
		4-15-65	175.0	-85.7	
		4-30-65	176.0	-86.7	
[illegible]	[illegible]	7-15-64	219.0P	-150.8	1101
		7-31-64	[illegible]	-89.8	
		8-15-64	[illegible]	-88.8	
		8-31-64	[illegible]P	-158.8	
		9-15-64	234.0P	-165.8	
		9-30-64	[illegible]	-92.8	
		10-15-64	[illegible]P	-163.8	
		10-31-64	158.0	-89.8	
		11-15-64	154.0	-85.8	
		[illegible]	154.0	-85.8	
		12-15-64	153.0	-84.8	
		(CONT.)			
[illegible]	[illegible]	12-31-64	153.0	-84.8	1101
		1-15-65	153.0	-84.8	
		1-31-65	225.0P	-156.8	
		2-15-65	224.0P	-155.8	
		2-29-65	156.5	-88.3	
		3-15-65	151.0	-82.8	
		3-31-65	149.5	-81.3	
		4-15-65	[illegible]P	-153.8	
		4-30-65	[illegible]P	-160.8	
		5-15-65	232.0P	-163.8	
[illegible]	[illegible]**	11-30-64	DRY		1101
[illegible]	[illegible]**	4-13-65	176.9	-91.9	5050
03S/13W-28G01 S	91.9	10-29-64	170.9	-79.0	5050
		4-30-65	169.0	-77.1	
[illegible]	[illegible]**	11-30-64	182.3	-86.3	1101
		4-21-65	[illegible]	-75.0	
03S/13W-33A01 S	145.8	11-30-64	250.9*	-105.1	1101
		4-21-65	242.9	-97.1	
[illegible]	[illegible]**	[illegible]	[illegible]*	-100.2	5050
		3-26-65	[illegible]	[illegible]	
		3-26-65	245.1A	-99.1	
03S/13W-33A03 S	146.0	5-19-65	248.9	-102.9	1101
[illegible]	[illegible]	11-01-64	243.4	-86.6	5050
	[illegible]	11-24-64	[illegible]	-97.1	1101
		3-25-65	240.9	-85.1	
		4-21-65	240.4*	-84.6	
03S/13W-34D03 S	125.0**	[illegible]	222.8	-97.8	5050
		3-25-65	221.9	-96.9	
03S/13W-34G01 S	126.0**	7-02-64	266.2*	-140.2	5061
		7-31-64	266.1*	-140.1	
		8-28-64	266.1*	-140.1	
		10-02-64	265.2*	-139.2	
		10-30-64	[illegible]*	-140.0	
		11-27-64	260.2	-134.2	
		12-31-64	263.5	-137.5	
		1-29-65	252.2	-126.2	
		2-25-65	247.4	[illegible]	
		3-27-65	246.8	-120.8	
[illegible]	[illegible]**	7-02-64	310.7P	-185.7	5061
		7-31-64	[illegible]P	-189.7	
		8-28-64	[illegible]P	-187.7	
		10-02-64	301.0P	-176.0	
		10-30-64	[illegible]P	-180.0	
		11-27-64	[illegible]P	-173.0	
		12-31-64	[illegible]P	-186.7	
03S/13W-34H01 S	132.0**	11-24-64	248.7	-116.7	1101
		4-27-65	[illegible]*	-113.8	
[illegible]	[illegible]**	11-09-64	255.1	-125.1	[illegible]
		11-23-64	247.1	-117.1	1101
		3-25-65	[illegible]	-113.9	5050
		4-27-65	244.8	-114.8	1101
[illegible]	[illegible]	12-02-64	74.3	-19.3	1101
		4-27-65	[illegible]	-19.5	
03S/13W-35K03 S	46.5**	7-02-64	[illegible]*	-119.5	5061
		7-31-64	[illegible]*	-118.9	
		8-28-64	162.4*	-115.9	
		10-02-64	[illegible]	-103.0	
		10-30-64	158.6*	-112.1	
		11-27-64	169.9	-123.4	
		12-31-64	161.5	-115.0	
		1-29-65	172.4	-125.9	
		2-25-65	173.1	-126.6	
		3-27-65	171.8	-125.3	
03S/13W-35K04 S	[illegible]**	7-02-64	104.0P	-55.0	[illegible]
		7-31-64	106.0P	-57.0	
		8-28-64	106.0P	-57.0	
		10-02-64	106.0P	-57.0	
		10-30-64	106.0P	-57.0	
		12-31-64	82.0A	-33.0	
		[illegible]	99.0P	-50.0	
		2-25-65	98.0P	-49.0	
		(CONT.)			

* Pump measurement ** Approximate * Pump measurement A Air line measurement

TABLE [illegible]

GROUND WATER LEVELS AT WELLS

State Well Number	G.S.Elev. in Feet	Date	Dist. G.S. to Water Surface in Feet	Water Surface Elev. in Feet	Agency Supplying Data
L.A. SAN GABRIEL RIVER HYDRO UNIT (1-05.00)					
COASTAL PL. OF LA CO HYDRO SUBUNIT (1-05.40) CENTRAL HYDRO SUBAREA (1-05.45)					
		(CONT.)			
03S/13W-35K04 S	49.0**	3-27-65	99.0P	-50.0	5061
03S/13W-35P01 S	50.0**	7-02-64	218.0P	-168.0	5061
		7-31-64	217.0P	-167.0	
		8-28-64	155.0	-105.0	
		10-02-64	210.0P	-160.0	
		10-30-64	212.0P	-162.0	
		11-09-64	217.0P	-167.0	5050
		11-27-64	156.0A	-106.0	5061
		1-29-65	212.0P	-162.0	
		2-25-65	215.0P	-165.0	
		3-27-65	215.0P	-165.0	
03S/13W-35Q01 S	47.0**	7-02-64	180.1*	-133.1	5061
		7-31-64	178.2	-131.2	
		8-28-64	170.9	-123.9	
		10-02-64	137.0	-90.0	
		10-30-64	135.0*	-88.0	
		11-01-64	130.8	-83.8	5050
		11-27-64	188.6	-141.6	5061
		12-31-64	134.0A	-87.0	
		1-29-65	262.5P	-215.5	
		2-25-65	191.3	-144.3	
		3-27-65	189.2	-142.2	
		4-08-65	185.3*	-138.3	5050
03S/13W-35Q03 S	47.0**	7-02-64	288.3P	-241.3	5061
		7-31-64	300.3P	-253.3	
		8-28-64	297.3P	-250.3	
		11-01-64	284.8P	-237.8	5050
		11-27-64	264.3P	-217.3	5061
		12-31-64	132.3A	-85.3	
		1-29-65	190.4	-143.4	
		2-25-65	266.3P	-219.3	
		3-27-65	274.3P	-227.3	
		4-08-65	271.8P	-224.8	5050
03S/13W-36N03 S	53.0**	7-02-64	81.7	-28.7	5061
		7-31-64	81.8	-28.8	
		8-28-64	82.1	-29.1	
		10-02-64	82.3	-29.3	
		10-30-64	82.4	-29.4	
		11-27-64	81.3	-28.3	
		12-31-64	80.5	-27.5	
		1-29-65	81.2	-28.2	
		2-25-65	81.9	-28.9	
		3-27-65	82.2	-29.2	
03S/14W-01F01 S	227.8	4-21-65	281.6*	-53.8	1101
03S/14W-01F03 S	225.0**	4-21-65	276.5	-51.5	1101
04S/11W-05C02 S	44.0**	11-04-64	68.2	-24.2	1101
		4-21-65	55.7	-11.7	
04S/11W-05D01 S	44.7**	7-21-64	81.0	-36.3	5102
		8-25-64	80.7	-36.0	
		9-23-64	79.0	-34.3	
		10-20-64	74.7	-30.0	
		11-27-64	65.3	-20.6	
		12-22-64	63.1	-18.4	
04S/11W-06F01 [illegible]	46.0**	11-04-64	68.4	-22.4	1101
		4-21-65	61.7	-15.7	
04S/11W-06J01	44.0	7-23-64	75.8	-31.8	5102
		10-20-64	73.2	-29.2	
		11-02-64	69.0	-25.0	1101
		11-27-64	63.4	-19.4	5102
		12-22-64	60.4	-16.4	
		1-22-65	57.2	-13.2	
		5-25-65	66.4	-22.4	
04S/11W-06P01 S	41.6**	7-06-64	72.6	-31.0	5102
	41.5**	7-16-64	78.[illegible]	-37.4	1101
	41.6**	7-20-64	77.4	-35.8	5102
		8-03-64	7[illegible].[illegible]	-37.8	
	41.5**	8-06-64	81.5	-40.0	11[illegible]
	41.6**	8-17-64	81.4	-39.8	5102
	41.5**	8-27-64	79.7	-38.2	1101
	41.6**	9-14-64	77.5	-35.9	5102
	41.5**	9-17-64	77.5	-36.0	1101
	41.6**	9-21-64	76.8	-35.[illegible]	5102
		10-05-64	74.8	-33.2	
	41.5**	10-08-64	76.[illegible]	-35.4	1101
	41.6**	10-19-64	72.4	-30.8	5102
	41.5**	10-29-64	69.1	-27.6	1101
		(CONT.)			
04S/11W-[illegible] S	41.6**	11-02-64	[illegible]	[illegible]	[illegible]
	41.6**	11-16-64	[illegible]	[illegible]	5102
	41.6**	11-19-64	[illegible]	[illegible]	1101
	41.6**	12-07-64	[illegible]	[illegible]	5102
	41.6**	12-10-64	[illegible]	[illegible]	1101
	41.6**	12-21-64	[illegible]	[illegible]	5102
	41.6**	12-31-64	[illegible]	[illegible]	1101
	41.6**	1-11-65	[illegible]	[illegible]	5102
	41.6**	1-21-65	[illegible]	[illegible]	1101
	41.6**	1-25-65	55.6	[illegible]	5102
		2-01-65	58.0	[illegible]	
	41.6**	2-11-65	57.3	-15.8	1101
	41.6**	2-15-65	58.1	-16.5	5102
	41.6**	3-04-65	[illegible]	[illegible]	[illegible]
	41.6**	3-16-65	[illegible]	-17.1	5102
	41.6**	3-25-65	[illegible]	-15.[illegible]	1101
	41.6**	4-14-65	[illegible]	-12.6	5102
	41.6**	4-15-65	[illegible]	[illegible]	1101
	41.6**	4-19-65	[illegible]	-12.6	5102
		5-03-65	[illegible]	[illegible]	
		5-17-65	[illegible]	[illegible]	
	41.6**	5-27-65	[illegible]	-27.0	1101
	41.6**	6-14-65	[illegible]	-23.[illegible]	5102
	41.6**	6-17-65	[illegible]	[illegible]	1101
	41.6**	6-28-65	[illegible]	-26.6	5102
04S/11W-[illegible]7A01 S	44.6**	11-02-64	71.6	-27.1	1101
		4-21-65	58.[illegible]	[illegible]	
04S/11W-[illegible]7H01 S	36.0**	11-[illegible]-64	63.[illegible]	[illegible]	1101
		4-21-65	51.2	[illegible]	
04S/11W-[illegible]7L01 S	33.5**	9-15-64	69.5	-36.0	1101
		10-15-64	68.5A	[illegible]	
		11-15-64	57.5A	[illegible]	
		12-15-64	51.5A	[illegible]	
		2-21-65	54.5A	-21.0	
		3-15-65	52.5A	[illegible]	
		4-15-65	46.5A	[illegible]	
		5-15-65	53.5A	[illegible]	
04S/11W-07L[illegible] S	33.5**	7-15-64	67.[illegible]A	-33.5	1101
		8-15-64	75.[illegible]A	-41.5	
		9-15-64	72.[illegible]A	-38.5	
		10-15-64	67.0A	-33.5	
		11-15-64	57.0A	-23.5	
		12-15-64	49.0A	-15.5	
		1-15-65	44.0A	-10.5	
		2-15-65	47.0A	[illegible]	
		3-15-65	49.0A	[illegible]	
		4-21-65	43.0A	[illegible]	
04S/11W-[illegible]N01 S	41.0**	8-04-64	72.0A	-41.0	1101
		9-01-64	77.0A	-36.[illegible]	
		9-29-64	70.0A	-39.0	
		11-03-64	69.0A	-28.0	
		12-01-64	61.0A	-20.0	
		1-05-65	56.0A	-15.0	
		2-02-65	66.0A	-15.0	
		3-02-65	66.0A	-35.0	
		3-30-65	51.0A	-20.0	
		5-04-65	59.0A	-28.0	
		6-01-65	61.0A	-30.0	
[illegible]	[illegible]**	8-04-64	[illegible]	-35.0	1101
		9-01-64	[illegible]	[illegible]	
		9-29-64	[illegible]	[illegible]	
		11-03-64	[illegible]	[illegible]	
		12-01-64	49.0A	[illegible]	
		1-05-65	37.0A	[illegible]	
		2-02-65	[illegible]	[illegible]	
		3-02-65	63.0A	[illegible]	
		3-30-65	[illegible]	[illegible]	
		5-04-65	45.0A	[illegible]	
		6-01-65	45.0A	[illegible]	
04S/11W-08E02 S	[illegible]**	12-08-64	[illegible]	[illegible]	1101
		4-21-65	[illegible]	[illegible]	
04S/11W-18A01 S	33.0**	11-02-64	58.[illegible]	-25.[illegible]	1101
		4-21-65	46.[illegible]	[illegible]	
04S/11W-18J01 S	31.0**	11-02-64	[illegible]	-23.8	1101
		4-21-65	[illegible]	[illegible]	
04S/11W-18K01 S	[illegible]**	7-17-64	[illegible]	-21.5	1101
		8-07-64	[illegible]	[illegible]	
		(CONT.)			

* Questionable measurement

** Approximate [illegible]

P Pumping measurement

A Air gauge measurement

TABLE [illegible]

GROUND WATER LEVELS AT WELLS

State Well Number	Land Elev. in feet	Date	Depth to Water Surface in feet	Water Surface Elev. in feet	Agency Supplying Data
L A SAN GABRIEL RIVER HYDRO UNIT 1-05.60					
CATALINA FLA CO HYDR SUBUNIT 1-05.A3 CENTRAL HYDR AREA 1-05.A5					
		(CONT.)			
4S/11W-1MP 1 S	[illegible]**	8-28-64	62.5	-36.1	1101
		9-18-64	56.2	-29.8	
		10-09-64	52.5	-26.1	
		10-30-64	50.1	-23.7	
		11-20-64	36.7	-12.5	
		12-11-64	31.7	-5.3	
		12-31-64	28.1*	-1.7	
		1-22-65	26.7	-0.3	
		2-12-65	26.5	-0.1	
		3-05-65	31.2	-4.8	
		3-26-65	33.2	-3.8	
		4-16-65	26.4	-0.9	
		5-07-65	30.0	-3.6	
		5-28-65	40.4	-14.5	
		6-18-65	49.7	-23.8	
4S/12W-1D 1 S	5[illegible].5**	11-02-64	70.2	-19.7	1101
4S/12W-1KM2 S	46.[illegible]**	11-02-64	68.0	-22.0	1101
		4-21-65	56.4**	-10.4	
4S/12W-[illegible] 1 S	5[illegible].5**	7-17-64	72.0	-22.0	1101
		8-07-64	74.1	-24.1	
		8-28-64	73.0	-23.0	
		9-18-64	71.7	-21.7	
		10-09-64	87.4*	-37.4	
		10-30-64	80.6*	-30.6	
		11-[illegible]	64.7	-14.7	
		12-11-64	65.6	-15.6	
		1-01-65	57.2	-7.2	
		1-22-65	56.0	-6.0	
		2-12-65	53.2	-3.2	
		3-05-65	62.3	-12.3	
		3-26-65	61.0	-11.0	
		4-16-65	53.7	-3.7	
		5-28-65	72.7	-22.7	
		6-18-65	73.8	-23.8	
4S/12W-[illegible] 1 S	48.0**	11-04-64	69.1	-21.1	1101
		4-18-65	56.7	-8.7	
		5-25-65	89.0P	-41.0	
4S/12W-[illegible] 1 S	47.0**	7-08-64	50.2A	-3.2	1101
		7-31-64	[illegible].8A	-14.8	
		8-05-64	184.0A	136.0	
		8-27-64	[illegible]A	[illegible]	
		9-05-64	[illegible]A	-12.4	
		9-30-64	45.6A	1.4	
		10-04-64	[illegible].2A	[illegible]	
		10-30-64	46.6A	[illegible]	
		11-03-64	52.5A	[illegible]	
		11-29-64	22.5A	[illegible]	
		12-05-64	[illegible].8A	[illegible]	
		12-30-64	17.8A	[illegible]	
		1-05-65	26.0A	[illegible]	
		1-24-65	93.0A	[illegible]	
		2-05-65	45.0P	[illegible]	
		2-21-65	93.0A	[illegible]	
		3-04-65	93.0A	[illegible]	
		3-25-65	48.0P	[illegible]	
		4-05-65	90.0A	[illegible]	
		4-23-65	93.0A	[illegible]	
		5-05-65	89.0A	[illegible]	
		5-26-65	88.0A	[illegible]	
04S/12W-03D01 S	[illegible]**	7-05-64	105.2A	-51.2	1101
		7-31-64	113.[illegible]A	[illegible]	
		8-10-64	115.2A	-51.[illegible]	
		8-29-64	112.[illegible]A	[illegible]	
		9-10-64	115.[illegible]A	-52.[illegible]	
		9-30-64	105.2A	-51.[illegible]	
		10-10-64	107.2A	-53.[illegible]	
		10-31-64	[illegible].2A	-48.[illegible]	
		11-10-64	[illegible].2A	-49.[illegible]	
		11-30-64	[illegible].2A	-41.[illegible]	
		12-05-64	[illegible].2A	-45.[illegible]	
		12-30-64	[illegible].2A	-25.[illegible]	
		1-05-65	[illegible].2A	-2[illegible].[illegible]	
		1-30-65	[illegible].2A	-24.[illegible]	
		2-05-65	[illegible].2A	-24.[illegible]	
		2-25-65	[illegible].2A	-24.[illegible]	
		3-05-65	60.2A	-26.[illegible]	
		3-30-65	60.2A	-26.[illegible]	
		4-04-65	77.2A	-23.[illegible]	
		4-30-65	[illegible].2A	-46.[illegible]	
		5-10-65	107.2P	-47.[illegible]	
		5-30-65	[illegible].2A	-41.[illegible]	

State Well Number	Land Elev. in feet	Date	Depth to Water Surface in feet	Water Surface Elev. in feet	Agency Supplying Data
CATALINA FLA CO HYDR SUBUNIT 1-05.A3 CENTRAL HYDR AREA 1-05.A5					
4S/[illegible] [illegible]	[illegible]**	7-[illegible]-64	140.[illegible]	-93.0	1101
		8-11-64	[illegible].0A	-42.0	
		8-30-64	96.0A	-43.0	
		9-[illegible]-64	94.0A	-41.0	
		9-30-64	147.0P	-94.0	
		10-07-64	98.0A	-45.0	
		10-31-64	86.0A	-33.0	
		11-05-64	86.0A	-33.0	
		11-29-64	79.0A	-26.0	
		12-06-64	97.0A	-44.0	
		12-30-64	72.0A	-19.0	
		1-05-65	95.0A	-42.0	
		1-23-65	129.0P	-76.0	
		2-05-65	73.0A	-20.0	
		2-26-65	133.0P	-80.0	
		3-05-65	137.0P	-84.0	
		3-24-65	77.0A	-24.0	
		4-05-65	70.0A	-17.0	
		4-25-65	[illegible].0P	-84.0	
		5-06-65	78.0A	-25.0	
		5-25-65	80.0A	-27.0	
4S/12W-[illegible] 1 S	55.[illegible]**	7-05-64	158.[illegible]	-103.0	1101
		7-20-64	160.0P	-105.0	
		8-05-64	164.0P	-109.0	
		8-30-64	164.0P	-109.0	
		9-05-64	165.0P	-110.0	
		9-25-64	165.0P	-110.0	
		10-05-64	160.0P	-105.0	
		10-25-64	160.0P	-105.0	
		11-05-64	153.0P	-98.0	
		11-25-64	79.0A	-24.0	
		12-08-64	79.0A	-24.0	
		12-30-64	75.0A	-20.0	
		1-05-65	147.0P	-92.0	
		1-25-65	71.0A	-16.0	
		2-05-65	71.0A	-16.0	
		2-25-65	72.0A	-17.0	
		3-05-65	158.0P	-103.0	
		3-25-65	155.0P	-100.0	
		4-08-65	76.0A	-21.0	
		4-24-65	75.0A	-20.0	
		5-05-65	161.0P	-106.0	
		5-25-65	162.0P	-107.0	
4S/12W-[illegible]	[illegible]**	7-05-64	151.0P	-98.0	1101
		7-30-64	162.0P	-109.0	
		8-05-64	163.0P	-110.0	
		8-25-64	162.0P	-109.0	
		9-05-64	160.0P	-107.0	
		9-29-64	92.0A	-39.0	
		10-05-64	159.0P	-106.0	
		10-28-64	85.0A	-32.0	
		11-10-64	84.0A	-31.0	
		11-30-64	140.0P	-87.0	
		12-05-64	140.0P	-87.0	
		12-30-64	136.0P	-83.0	
		1-05-65	134.0P	-81.0	
		1-25-65	133.0P	-80.0	
		2-05-65	70.0A	-17.0	
		2-25-65	130.0P	-85.0	
		3-15-65	84.0A	-31.0	
		3-30-65	130.0P	-85.0	
		4-07-65	70.0A	-23.0	
		4-28-65	142.0P	-89.0	
		5-05-65	144.0P	-91.0	
		5-30-65	150.0P	-97.0	
04S/12W-[illegible]	[illegible]**	12-01-64	[illegible]	-2.3	1101
		4-19-65	50.4	-0.4	
04S/12W-[illegible]	[illegible]**	7-06-64	[illegible]	-3.8	1101
		7-13-64	54.0	-4.0	
		7-20-64	54.7	-4.7	
		7-27-64	[illegible]	-5.2	
		8-03-64	55.0	-5.0	
		8-10-64	55.1	-5.1	
		8-17-64	55.9	-5.9	
		8-24-64	55.4	-5.4	
		8-31-64	55.3	-5.3	
		9-07-64	55.5	-5.5	
		9-14-64	55.9	-5.9	
		9-21-64	55.2	-5.2	
		9-28-64	55.3	-5.3	
		10-05-64	55.3	-5.3	
		10-05-64	[illegible]	-5.3	
		10-12-64	55.4	-5.4	
		10-19-64	54.9	-4.9	
		10-26-64	55.3	-5.3	

* Questionable measurement

** Approximate ground surface elevation

P Pumping measurement (CONT.)

A Air gauge measurement

TABLE C-7

GROUND WATER LEVELS AT WELLS

State Well Number	U.S. Elev. (Feet)	Date	Dist. G.S. to Water Surface (Feet)	Water Surface Elev. (Feet)	Agency Supplying Data
LOS ANGELES RIVER HYDROLOGIC UNIT U-05.0					
COASTAL PL OF LA CO HYDROLOGIC SUBUNIT U-05.A0					
CENTRAL HYDROLOGIC AREA U-05.A5					
[illegible]	[illegible]**	11-22-64	55.1	-5.1	1101
		11-16-64	55.0	-5.0	
		11-30-64	54.5	-4.5	
		12-07-64	54.[illegible]	-4.[illegible]	
		12-14-64	54.1	-4.1	
		12-21-64	54.[illegible]	-4.[illegible]	
		12-23-64	54.[illegible]	-4.[illegible]	
		12-28-64	54.1	-4.1	
		1-04-65	54.1	-4.1	
		1-11-65	54.[illegible]	-4.[illegible]	
		1-18-65	52.9	-2.9	
		1-25-65	52.9	-2.9	
		2-01-65	52.8	-2.8	
		2-08-65	52.7	-2.7	
		2-15-65	52.7	-2.7	
		2-22-65	52.7	-2.7	
		3-01-65	52.8	-2.8	
		3-08-65	52.9	-2.9	
		3-15-65	52.8	-2.8	
		3-22-65	52.6	-2.6	
		3-29-65	52.6	-2.6	
		4-05-65	52.5	-2.5	
		4-12-65	52.2	-2.2	
		4-19-65	52.1	-2.1	
		4-26-65	52.0	-2.0	
		5-03-65	52.3	-2.3	
		5-10-65	52.5	-2.5	
		5-17-65	52.7	-2.7	
		5-24-65	53.1	-3.1	
		5-31-65	53.4	-3.4	
		6-07-65	53.4	-3.4	
		6-14-65	53.4	-3.4	
		6-21-65	53.5	-3.5	
		6-28-65	53.6	-3.6	
[illegible]	49.2	7-27-64	115.6P	-66.4	1101
		8-31-64	114.0P	-65.4	
		9-28-64	117.3P	-67.8	
		10-26-64	109.6P	-60.4	
		11-30-64	106.6P	-57.4	
		12-28-64	113.0P	-63.8	
		1-18-65	110.7P	-61.5	
		2-15-65	103.9P	-54.7	
		3-08-65	104.9P	-55.7	
		4-12-65	103.0P	-53.8	
		5-10-65	105.6P	-56.4	
		6-07-65	109.7P	-60.5	
04S/12W-06D02 S	48.[illegible]	7-27-64	53.8	-5.8	1101
		8-31-64	53.1	-5.1	
		9-28-64	53.1	-5.1	
		10-05-64	53.1	-5.1	
		11-15-64	48.0		
		12-15-64	48.0		
		1-11-65	50.7	-2.7	
		2-15-65	50.6	-2.6	
		3-15-65	50.6	-2.6	
		4-19-65	50.4	-2.4	
		5-17-65	50.4	-2.4	
		6-14-65	50.4	-2.4	
04S/12W-06D03 S	46.[illegible]	7-27-64	113.4P	-67.1	1101
		8-31-64	108.0	-61.7	
		9-28-64	106.6	-60.4	
		10-26-64	102.2	-55.[illegible]	
		11-30-64	[illegible]	-56.1	
		12-28-64	[illegible]	[illegible]	
		1-11-65	[illegible]	-55.[illegible]	
		2-08-65	[illegible]	[illegible]	
		3-15-65	[illegible]	[illegible]	
		4-19-65	[illegible]	-54.[illegible]	
		5-17-65	102.[illegible]	-55.5	
		6-14-65	131.0P	[illegible]	
[illegible]	47.[illegible]	7-28-64	166.3P	-119.[illegible]	1101
		8-25-64	170.3P	-123.[illegible]	
		9-29-64	116.8	-69.8	
		10-27-64	104.[illegible]	-57.[illegible]	
		11-24-64	109.5	-62.5	
		12-29-64	104.9	-57.9	
		1-19-65	104.6	-57.6	
		2-23-65	102.2	-55.[illegible]	
		3-23-65	102.4	-55.4	
		4-20-65	100.8	-53.8	
		5-15-65	93.1	-46.1	
		6-15-65	101.8	-54.8	

State Well Number	U.S. Elev. (Feet)	Date	Dist. G.S. to Water Surface (Feet)	Water Surface Elev. (Feet)	Agency Supplying Data
[illegible]	47.[illegible]	8-25-64	[illegible]**	-75.7	1101
		9-29-64	[illegible]**	-74.[illegible]	
		10-27-64	[illegible]	-56.[illegible]	
		11-24-64	165.[illegible]	-119.[illegible]	
		12-29-64	[illegible]	-114.[illegible]	
		1-25-65	[illegible]	-113.[illegible]	
		2-08-65	1[illegible]	-113.[illegible]	
		3-08-65	1[illegible]	-114.[illegible]	
		4-12-65	181.[illegible]	-11[illegible]	
		5-18-65	[illegible]	[illegible]	
		6-15-65	[illegible]	[illegible]	
[illegible]	47.7	7-28-64	[illegible]	-68.1	1101
		8-25-64	[illegible]	-[illegible]	
		9-29-64	[illegible]	[illegible]	
		10-27-64	[illegible]	[illegible]	
		11-24-64	[illegible]	[illegible]	
		12-29-64	[illegible]	[illegible]	
		1-24-65	[illegible]	[illegible]	
		2-01-65	[illegible]	[illegible]	
		3-15-65	[illegible]	[illegible]	
		4-13-65	[illegible]	[illegible]	
		5-18-65	[illegible]	[illegible]	
		6-15-65	101.3	[illegible]	
[illegible]	47.1	7-28-64	153.0P	-1[illegible]	1101
		8-25-64	157.3P	[illegible]	
		9-29-64	159.3P	[illegible]	
		10-27-64	94.8	[illegible]	
		11-24-64	95.3	[illegible]	
		12-29-64	90.7	[illegible]	
		1-11-65	[illegible]	[illegible]	
		2-08-65	[illegible]	[illegible]	
		3-08-65	[illegible]	[illegible]	
		4-20-65	87.0	[illegible]	
		5-18-65	149.1P	[illegible]	
		6-08-65	150.7P	[illegible]	
04S/12W-06K04 S	46.6	7-28-64	[illegible]	-63.0	1101
		8-25-64	112.6	[illegible]	
		9-29-64	114.[illegible]	[illegible]	
		10-27-64	95.2	[illegible]	
		11-24-64	93.6	[illegible]	
		12-29-64	90.1	[illegible]	
		1-12-65	[illegible]	[illegible]	
		2-16-65	88.0	-41.4	
		3-16-65	[illegible]	[illegible]	
		4-13-65	[illegible]	[illegible]	
		5-18-65	[illegible]	[illegible]	
		6-15-65	100.0	-53.4	
04S/12W-06K0[illegible]	46.0**	11-16-64	DRY		1101
		4-28-65	DRY		
[illegible]	[illegible]**	12-02-64	1[illegible].5	-47.5	1101
		4-19-65	101.[illegible]	-43.[illegible]	
04S/12W-06B01 S	4[illegible]**	7-05-64	98.0A	-56.0	1101
		7-25-64	116.0A	-74.0	
		8-05-64	106.0A	-64.0	
		8-25-64	111.0A	-69.0	
		9-05-64	112.0A	-70.0	
		9-25-64	112.0A	-70.0	
		10-05-64	104.0A	-62.0	
		10-25-64	92.5A	-50.0	
		11-05-64	94.0A	-52.0	
		11-25-64	100.0A	-58.0	
		12-05-64	[illegible]	-52.0	
		12-30-64	[illegible]	-47.0	
		1-05-65	[illegible]	-48.[illegible]	
		1-20-65	[illegible]	[illegible]	
		2-05-65	[illegible]	[illegible]	
		2-25-65	[illegible]	-46.0	
		3-05-65	[illegible]	-45.0	
		3-25-65	[illegible]	[illegible]	
		4-05-65	87.0A	-45.0	
		4-25-65	[illegible]	[illegible]	
		5-05-65	83.0A	-44.0	
		5-25-65	[illegible]	-44.0	
[illegible]	47.[illegible]**	7-05-64	122.0A	-55.0	1101
		7-25-64	[illegible]	-63.0	
		8-05-64	[illegible]	-64.0	
		8-25-64	[illegible]	-54.0	
		9-05-64	[illegible]	-60.0	
		9-25-64	[illegible]	-56.0	
		10-05-64	124.0A	-57.[illegible]	
		10-25-64	[illegible]	-45.0	
		(CONT.)			

* Quality not an measurement

** Approximate [illegible]

[illegible] Engineering [illegible]

A Approximate [illegible]

TABLE C-2

GROUND WATER LEVELS AT WELLS

L A SAN GABRIEL RIVER HYDRO UNIT U-05.00

COASTAL PL OF LA CO HYDRO SUBUNIT U-05.A0
CENTRAL HYDRO SUBAREA U-05.A5

State Well Number	G S Elev in Feet	Date	Dist G S to Water Surface in Feet	Water Surface Elev in Feet	Agency Supplying Data
		(CONT.)			
045/12W-08F01 S	67.0**	11-05-64	111.0A	-44.0	1101
		11-23-64	107.0A	-40.0	
		12-05-64	107.0A	-40.0	
		12-30-64	104.0A	-36.0	
		1-05-65	103.0A	-36.0	
		1-20-65	93.0A	-26.0	
		2-05-65	102.0A	-35.0	
		2-18-65	106.0A	-39.0	
		3-04-65	101.0A	-34.0	
		3-20-65	104.0A	-37.0	
		4-05-65	102.0A	-35.0	
		4-21-65	99.0A	-32.0	
		5-05-65	110.0A	-43.0	
		5-30-65	117.0A	-50.0	
045/12W-08G01 S	57.0**	12-02-64	111.0	-54.0	1101
045/12W-08N02 S	70.0**	7-17-64	140.7	-70.7	1101
		8-07-64	140.5	-70.5	
		8-28-64	140.3	-70.3	
		9-18-64	140.0	-70.0	
		10-09-64	134.0	-64.0	
		10-30-64	127.7	-57.7	
		11-20-64	128.[illegible]	-58.[illegible]	
		12-11-64	129.2	-59.[illegible]	
		1-01-65	117.8	-47.8	
		1-22-65	126.4	-56.4	
		2-12-65	123.1	-53.1	
		3-05-65	123.8	-53.8	
		3-26-65	124.0	-54.[illegible]	
		4-16-65	122.5	-52.5	
		5-28-65	128.3	-58.3	
		6-18-65	127.[illegible]	-57.[illegible]	
045/12W-08P01 S	47.0**	7-05-64	122.4A	-75.4	1101
		7-25-64	127.4A	-80.4	
		8-05-64	138.4A	-89.4	
		8-25-64	141.4A	-92.4	
		9-05-64	143.4A	-73.4	
		9-25-64	143.4A	-73.4	
		10-05-64	131.4A	-81.4	
		10-25-64	118.4A	-48.4	
		11-05-64	120.4A	-50.4	
		11-30-64	119.4A	-49.9	
		12-05-64	119.4A	-49.9	
		12-30-64	115.4A	-45.9	
		1-05-65	115.4A	-45.9	
		1-20-65	114.4A	-44.9	
		1-30-65	116.4A	-46.9	
		2-05-65	113.4A	-43.9	
		2-20-65	113.4A	-43.9	
		2-28-65	113.4A	-43.9	
		3-05-65	113.4A	-43.9	
		3-25-65	113.4A	-43.9	
		4-07-65	112.4A	-42.9	
		4-28-65	114.4A	-44.9	
		5-05-65	111.4A	-41.9	
		5-30-65	116.4A	-46.9	
045/12W-09R01 S	56.0**	7-10-64	116.0A	-60.0	1101
		7-31-64	121.0A	-63.0	
		8-07-64	124.0A	-66.0	
		8-28-64	125.0A	-69.0	
		9-11-64	127.0A	-71.0	
		9-25-64	130.0A	-72.0	
		10-09-64	117.0A	-59.0	
		10-30-64	107.0A	-49.0	
		11-06-64	110.0A	-52.0	
		11-27-64	109.0A	-51.0	
		12-04-64	106.0A	-50.0	
		12-23-64	103.0A	-45.0	
		1-08-65	110.0A	-52.0	
		1-29-65	101.0A	-43.0	
		2-05-65	101.0A	-43.0	
		2-26-65	104.0A	-46.0	
		3-05-65	102.0A	-44.0	
		3-26-65	104.0A	-46.0	
		4-09-65	100.0A	-42.0	
		4-23-65	101.0A	-43.0	
		5-07-65	101.0A	-43.0	
		5-29-65	106.0A	-48.0	
045/12W-[illegible] S	44.0**	12-01-64	18.0	31.0	1101
		4-19-65	18.8	30.2	
045/12W-10A02 S	52.0**	7-05-64	148.8P	-96.8	1101
		7-25-64	155.8P	-103.8	
		(CONT.)			

COASTAL PL OF LA CO HYDRO SUBUNIT U-05.A0
CENTRAL HYDRO SUBAREA U-05.A5

State Well Number	G S Elev in Feet	Date	Dist G S to Water Surface in Feet	Water Surface Elev in Feet	Agency Supplying Data
		(CONT.)			
045/12W-10A02 S	52.0**	8-13-64	112.8A	-60.8	1101
		8-30-64	109.8A	-57.8	
		9-05-64	109.8A	-57.8	
		9-30-64	99.8A	-47.8	
		10-06-64	105.8A	-53.8	
		10-30-64	92.8A	-40.8	
		11-03-64	90.8A	-38.8	
		11-27-64	77.8A	-25.8	
		12-06-64	77.8A	-25.8	
		12-30-64	71.8A	-19.8	
		1-05-65	70.8A	-18.8	
		1-25-65	70.8A	-18.8	
		2-05-65	68.8A	-16.8	
		2-23-65	71.8A	-19.8	
		3-04-65	73.8A	-21.8	
		3-25-65	71.8A	-19.8	
		4-05-65	71.8A	-19.8	
		4-22-65	69.8A	-17.8	
		5-05-65	76.8A	-24.8	
		5-23-65	129.8P	-77.8	
045/12W-10G01 S	47.0**	7-05-64	130.0P	-83.0	1101
		7-30-64	136.0P	-89.0	
		8-09-64	111.0A	-64.0	
		8-31-64	133.0P	-86.0	
		9-05-64	111.0A	-64.0	
		9-30-64	139.0P	-92.0	
		10-04-64	103.0A	-56.0	
		10-31-64	120.0P	-73.0	
		11-09-64	96.0A	-49.0	
		11-30-64	116.0P	-69.0	
		12-05-64	115.0P	-68.0	
		12-30-64	82.0A	-35.0	
		4-04-65	121.0P	-74.0	
		4-14-65	65.0A	-18.0	
045/12W-10H01 S	48.0**	7-01-64	135.0P	-87.0	1101
		7-05-64	126.0P	-80.0	
		8-05-64	130.0P	-84.0	
		8-31-64	131.0P	-85.0	
		9-05-64	134.0P	-88.0	
		9-25-64	129.0P	-83.0	
		10-05-64	132.0P	-86.0	
		10-25-64	122.0P	-76.0	
		11-05-64	119.0P	-73.0	
		11-25-64	112.0P	-66.0	
		12-05-64	113.0A	-67.0	
		12-25-64	108.0A	-62.0	
		1-05-65	107.0P	-61.0	
		1-25-65	100.0P	-54.0	
		2-05-65	107.0P	-61.0	
		2-24-65	112.0P	-66.0	
		3-05-65	117.0P	-71.0	
		3-25-65	116.0P	-70.0	
		4-05-65	111.0P	-65.0	
		4-25-65	113.0P	-67.0	
		5-05-65	116.0P	-70.0	
		5-25-65	111.0P	-65.0	
045/12W-10H[illegible] S	46.5**	7-05-64	115.3P	-68.8	1101
		7-30-64	124.5P	-78.0	
		8-05-64	124.5P	-78.0	
		8-30-64	122.2P	-75.7	
		9-05-64	126.8P	-80.3	
		9-30-64	122.2A	-75.7	
		10-11-64	113.0A	-66.5	
		10-31-64	57.5A	-11.0	
		11-03-64	64.5A	-18.0	
		11-30-64	55.[illegible]A	-8.7	
		12-05-64	57.5A	-11.0	
		12-25-64	48.3A	-1.8	
		1-05-65	69.0A	-22.5	
		1-25-65	70.0A	-23.5	
		2-05-65	70.0A	-23.5	
		2-25-65	67.0A	-20.5	
		3-05-65	65.0A	-18.5	
		3-25-65	65.0A	-18.5	
		4-05-65	67.0A	-20.5	
		4-25-65	66.0A	-21.5	
		5-05-65	66.0A	-19.5	
		5-25-65	67.0A	-20.5	
045/12W-10G02 S	45.0**	7-05-64	96.0A	-50.5	1101
		7-25-64	131.0P	-85.5	
		8-09-64	107.0A	-61.5	
		8-30-64	107.0A	-61.5	
		9-06-64	107.0A	-61.5	
		(CONT.)			

* Questionable measurement ** Approximate ground surface elevation P Pumping measurement A Air gauge measurement

TABLE C-2

GROUND WATER LEVELS AT WELLS

State Well Number	G.S. Elev. in Feet	Date	Dist. G.S. to Water Surface in Feet	Water Surface Elev. in Feet	Agency Supplying Data
L.A. SAN GABRIEL RIVER HYDRO. UNIT U-05.0					
COASTAL PL. OF LA CO. HYDRO. SUBUNIT U-05.A0					
CENTRAL HYDRO. SUBAREA U-05.A5					
		(CONT.)			
04S/12W-1[illegible]	45.5**	9-30-64	98.0A	-52.5	1101
		10-04-64	95.0A	-49.5	
		10-25-64	92.0A	-46.5	
		11-08-64	109.0A	-63.5	
		11-29-64	81.0A	-35.5	
		12-06-64	109.0A	-63.5	
		12-30-64	75.0A	-29.5	
		1-05-65	77.0A	-31.5	
		1-27-65	75.0A	-29.5	
		2-07-65	77.0A	-31.5	
		2-25-65	108.0P	-62.5	
		3-07-65	87.0A	-41.5	
		3-27-65	83.0A	-37.5	
		4-05-65	108.0P	-62.5	
		4-25-65	112.0P	-66.5	
		5-02-65	84.0A	-38.5	
		5-25-65	108.0A	-62.5	
04S/12W-11B03 S	42.0**	7-05-64	91.0A	-49.0	1101
		7-31-64	97.0A	-55.0	
		8-04-64	98.0A	-56.0	
		8-30-64	98.0A	-56.0	
		9-05-64	99.0A	-57.0	
		9-30-64	94.0A	-52.0	
		10-05-64	93.0A	-51.0	
		10-30-64	83.0A	-41.0	
		11-05-64	84.0A	-42.0	
		11-30-64	76.0A	-34.0	
		12-05-64	79.0A	-37.0	
		12-30-64	71.0A	-29.0	
		1-05-65	71.0A	-29.0	
		1-25-65	70.0A	-28.0	
		2-05-65	69.0A	-27.0	
		2-25-65	75.0A	-33.0	
		3-05-65	78.0A	-36.0	
		3-25-65	76.0A	-34.0	
		4-05-65	73.0A	-31.0	
		4-25-65	74.0A	-32.0	
		5-05-65	77.0A	-35.0	
		5-25-65	69.0A	-27.0	
04S/12W-11B04 S	47.7**	11-04-64	DRY		1101
		4-19-65	DRY		
04S/12W-12J01 S	40.0**	7-21-64	84.2	-44.2	1101
		8-15-64	85.2	-45.2	
		9-07-64	83.2	-43.2	
		10-15-64	78.2	-38.2	
		12-07-64	64.2	-24.2	
		1-01-65	60.2	-20.2	
		1-31-65	52.2	-12.2	
		2-21-65	50.8A	-10.8	
		3-15-65	59.8A	-19.8	
		4-21-65	57.2	-17.2	
		5-15-65	63.2	-23.2	
04S/12W-13A02 S	32.5	7-28-64	73.1	-40.6	1101
04S/12W-13C01 S	33.5	7-28-64	80.9	-47.4	1101
		8-25-64	81.6	-48.1	
		9-29-64	71.8	-38.3	
		10-27-64	74.7	-41.2	
		11-24-64	58.0	-24.5	
		12-29-64	52.5	-19.0	
		1-19-65	51.9	-18.4	
		2-16-65	51.7	-18.2	
		3-09-65	58.8	-25.3	
		4-13-65	55.0	-21.5	
		5-11-65	62.2	-28.7	
		6-08-65	61.3	-27.8	
04S/12W-13C02 S	36.5	7-17-64	101.6	-65.1	1101
		8-28-64	104.6	-68.1	
		9-18-64	85.1	-48.6	
		10-30-64	77.1	-40.6	
		11-20-64	55.2	-18.7	
		12-31-64	46.6	-10.1	
		1-22-65	45.8	-9.3	
		2-11-65	43.7	-7.2	
		3-26-65	50.6	-14.1	
		4-16-65	44.6	-8.1	
		5-28-65	59.1	-22.6	
		6-18-65	89.4	-52.9	
04S/12W-13C03 S	33.0	8-18-64	174.6P	-141.6	1101
		8-25-64	140.5P	-107.5	
		9-29-64	85.8	-52.8	
		10-27-64	81.7	-48.7	
		(CONT.)			

State Well Number	G.S. Elev. in Feet	Date	Dist. G.S. to Water Surface in Feet	Water Surface Elev. in Feet	Agency Supplying Data
COASTAL PL. OF CA CO. HYDRO. SUBUNIT U-05.A0					
CENTRAL HYDRO. SUBAREA U-05.A5					
		(CONT.)			
04S/12W-13C[illegible] S	33.0	11-24-64	55.8	-22.8	1101
		12-29-64	47.[illegible]	-14.[illegible]	
		1-18-65	47.6	-14.6	
		2-15-65	46.[illegible]	-13.5	
		3-01-65	52.4	-17.4	
		4-12-65	50.5	-15.5	
		5-18-65	56.2	-23.2	
		6-09-65	141.5P	-108.5	
04S/12W-13D01 S	36.1	7-17-64	98.4	-62.3	1101
		8-07-64	103.7	-67.6	
		9-18-64	102.1	-66.0	
		10-30-64	93.7	-57.6	
		11-20-64	58.6	-22.5	
		12-31-64	51.2	-15.1	
		1-22-65	49.4	-13.3	
		2-11-65	46.6	-10.5	
		4-16-65	47.7	-11.6	
		5-07-65	53.2	-17.1	
		5-28-65	54.[illegible]	-17.9	
		6-18-65	86.4	-50.3	
04S/12W-13D[illegible]	36.0	8-18-64	180.[illegible]	-144.[illegible]	1101
		8-25-64	77.6	-41.6	
		9-29-64	164.4P	-128.4	
		10-27-64	180.7P	-144.7	
		11-24-64	58.2	-22.2	
		12-29-64	53.3	-17.3	
		1-18-65	51.6	-15.6	
		2-22-65	55.6	-19.6	
		3-08-65	55.2	-19.2	
		4-12-65	49.4	-13.4	
		5-10-65	76.2	-40.2	
		6-07-65	79.5	-43.5	
04S/12W-13G01 S	35.0**	7-17-64	92.0	-57.0	1101
		8-07-64	112.7	-77.7	
		8-28-64	126.1*	-91.1	
		9-18-64	80.6	-45.6	
		10-09-64	90.0	-55.0	
		10-30-64	85.1	-50.1	
		11-02-64	62.9	-27.9	
		11-02-64	63.1	-28.1	
		11-20-64	53.3	-18.3	
		12-11-64	49.1	-14.1	
		12-31-64	48.8	-13.8	
		1-22-65	43.4	-8.4	
		2-11-65	42.7	-7.7	
		2-12-65	42.7	-7.7	
		3-05-65	45.5	-10.5	
		3-26-65	46.3	-11.3	
		4-16-65	42.3	-7.3	
		5-07-65	46.3	-11.3	
		5-28-65	57.0	-22.0	
		6-18-65	72.4	-37.4	
04S/12W-13G02 S	28.0**	7-17-64	69.8	-41.8	1101
		8-07-64	86.9	-58.9	
		9-18-64	66.6	-38.6	
		10-09-64	71.0	-43.0	
		10-30-64	67.7	-39.7	
		11-02-64	52.0	-24.0	
		11-20-64	48.8	-20.8	
		12-11-64	42.2	-14.2	
		12-31-64	40.0	-12.0	
		12-31-64	40.2	-12.2	
		1-22-65	38.2	-10.2	
		2-11-65	37.6	-9.6	
		2-12-65	37.7	-9.7	
		3-05-65	40.5	-12.5	
		3-26-65	41.3	-13.3	
		4-16-65	37.4	-9.4	
		5-07-65	41.3	-13.3	
		5-28-65	53.8	-25.8	
		6-18-65	68.7	-40.7	
04S/12W-13N01 S	28.5	7-27-64	66.9	-38.4	1101
		8-07-64	65.1	-36.6	
		8-28-64	67.8	-39.3	
		8-31-64	69.0	-40.5	
		9-28-64	67.6	-39.1	
		10-09-64	59.5*	-31.0	
		10-26-64	64.5	-36.0	
		11-23-64	52.8	-24.3	
		12-28-64	47.4	-18.9	
		1-18-65	44.5	-16.0	
		2-15-65	44.1	-15.6	
		(CONT.)			

* Questionable measurement

** Approximate ground surface elevation

P. Pumping measurement

A. Air gauge measurement

TABLE [illegible]

GROUND WATER LEVELS AT WELLS

Well Number	U.S.G.S. Elev. in Feet	Date	Dist. U.S.G.S. to Water Surface in Feet	Water Surface Elev. in Feet	Agency Supplying Data
[illegible]					
[illegible]					
[illegible]		(CONT.)			
[illegible]	[illegible]	[illegible]-16-65	[illegible]	-[illegible]	1101
		4-19-65	[illegible]	-[illegible]	
		[illegible]-03-65	[illegible]	-[illegible]	
		6-[illegible]-65	[illegible]	-[illegible]	
[illegible]	[illegible]	7-27-64	[illegible]	-[illegible]	1101
		8-31-64	[illegible]	-[illegible]	
		9-28-64	[illegible]	-[illegible]	
		[illegible]-26-64	[illegible]	-[illegible]	
		11-[illegible]-64	[illegible]	-[illegible]	
		12-[illegible]-64	[illegible]	-[illegible]	
		1-[illegible]-65	[illegible]	-[illegible]	
		[illegible]-[illegible]-65	[illegible]	-[illegible]	
		3-22-65	[illegible]	-[illegible]	
		4-14-65	[illegible]	-[illegible]	
		[illegible]-[illegible]-65	[illegible]	-[illegible]	
		6-14-65	[illegible]	-[illegible]	
[illegible]	[illegible]	12-14-64	[illegible]	-[illegible]	1101
[illegible]	[illegible]	[illegible]	[illegible]	-[illegible]	1101
		8-25-64	[illegible]	-107.6	
		9-29-64	81.7	-45.7	
		10-27-64	77.6	-41.6	
		[illegible]-[illegible]-64	67.3	-31.3	
		12-29-64	62.1	-26.1	
		1-05-65	61.1	-25.1	
		2-16-65	61.3	-25.3	
		3-16-65	[illegible]	-[illegible]	
		4-13-65	60.7	-24.7	
		5-04-65	[illegible]	-[illegible]	
		6-08-65	66.5	-30.5	
[illegible]	[illegible]	7-17-64	57.[illegible]	-23.5	1101
		8-07-64	59.0	-24.6	
		8-28-64	59.9	-25.5	
		9-18-64	60.1	-[illegible]	
		10-09-64	58.6	-24.2	
		10-30-64	58.1	-23.7	
		11-20-64	53.3	-18.9	
		12-11-64	51.4	-17.0	
		[illegible]-31-64	49.5	-15.1	
		1-22-65	46.1	-13.7	
		2-12-65	47.0	-12.6	
		3-05-65	49.1	-14.7	
		[illegible]-[illegible]-65	49.6	-15.2	
		4-16-65	48.1	-13.7	
		5-07-65	49.4	-15.0	
		[illegible]-[illegible]-65	50.1	-15.7	
		6-18-65	50.5	-16.1	
045/12W-14[illegible]	[illegible]	[illegible]-28-64	92.0	-53.0	[illegible]
		[illegible]-28-64	90.8	-[illegible]	
		9-29-64	84.8	-45.8	
		10-27-64	82.2	-43.2	
		[illegible]-[illegible]-64	75.5	-36.5	
		12-29-64	73.1	-34.1	
		1-19-65	71.9	-32.9	
		[illegible]-[illegible]-65	80.4	-41.4	
		4-20-65	75.7	-36.7	
		[illegible]-[illegible]-65	76.0	-37.0	
		[illegible]-[illegible]-65	71.1	-32.1	
[illegible]	[illegible]	7-17-64	94.7	-50.7	[illegible]
		8-28-64	91.4	-47.4	
		9-18-64	92.1	-48.1	
		10-30-64	84.1	-40.1	
		11-20-64	81.5	-37.5	
		12-31-64	[illegible]	-21.9	
		1-22-65	[illegible]	-15.0	
		2-11-65	59.7	-15.7	
		3-26-65	61.4	-37.4	
		[illegible]-[illegible]-65	[illegible]	-[illegible]	
		[illegible]-[illegible]-65	[illegible]	-[illegible]	
		6-18-65	[illegible]	-[illegible]	
[illegible]	[illegible]	7-28-64	115.0P	-69.0	1101
		8-25-64	[illegible]	-[illegible]	
		9-29-64	[illegible]8P	-[illegible]	
		10-27-64	116.7P	-[illegible]	
		11-24-64	75.[illegible]	-[illegible]	
		12-29-64	[illegible]	-[illegible]	
		1-05-65	[illegible]	-[illegible]	
		2-16-65	[illegible]	-[illegible]	
		3-16-65	69.6	-[illegible]	
		4-13-65	67.6	-[illegible]	
		(CONT.)			
[illegible]	[illegible]	5-18-65	[illegible]	-59.2	1101
		6-15-65	108.4P	-62.4	
[illegible]	[illegible]	7-28-64	96.6	-[illegible]	1101
		8-25-64	100.3	-[illegible]	
		9-29-64	[illegible]	-[illegible]	
		10-27-64	95.7	-[illegible]	
		11-24-64	77.9	-[illegible]	
		12-29-64	78.7	-32.7	
		1-05-65	78.1	-[illegible]	
		1-22-65	69.4	-[illegible]	
		2-16-65	69.7	-[illegible]	
		3-16-65	[illegible]	-[illegible]	
		4-20-65	[illegible]	-21.[illegible]	
		5-25-65	[illegible]	-[illegible]	
		6-15-65	[illegible]	-[illegible]	
[illegible]	[illegible]	7-17-64	[illegible]	-41.2	1101
		8-07-64	[illegible]	-[illegible]	
		8-28-64	[illegible]	-[illegible]	
		9-18-64	[illegible]	-[illegible]	
		10-09-64	[illegible]	-[illegible]	
		10-30-64	[illegible]	-[illegible]	
		11-20-64	[illegible]	-[illegible]	
		12-11-64	[illegible]	-[illegible]	
		1-01-65	[illegible]	-[illegible]	
		1-22-65	[illegible]	-[illegible]	
		2-12-65	[illegible]	-[illegible]	
		3-05-65	[illegible]	-[illegible]	
		3-26-65	[illegible]	-32.7	
		4-16-65	[illegible]	-23.9	
		5-28-65	[illegible]	-35.8	
		6-18-65	89.6	-36.9	
[illegible]	[illegible]	7-27-64	71.9	-[illegible]	1101
		8-31-64	73.5	-[illegible]	
		9-28-64	70.2	-[illegible]	
		10-26-64	70.1	-[illegible]	
		11-30-64	57.5	-[illegible]	
		12-28-64	52.6	-[illegible]	
		1-18-65	48.6	-[illegible]	
		2-15-65	51.8	-[illegible]	
		3-15-65	58.2	-[illegible]	
		4-12-65	52.1	-[illegible]	
		5-10-65	59.7	-[illegible]	
		6-14-65	[illegible]	-[illegible]	
[illegible]	[illegible]	7-28-64	69.1	-41.1	1101
		8-25-64	70.3	-[illegible]	
		9-29-64	[illegible]	-[illegible]	
		10-27-64	71.8	-[illegible]	
		11-24-64	59.8	-[illegible]	
		12-29-64	62.6	-[illegible]	
		1-12-65	52.0	-[illegible]	
		2-16-65	[illegible]	-22.1	
		3-16-65	45.3	-17.3	
		4-13-65	[illegible]	-20.1	
		5-11-65	[illegible]	-29.0	
		6-08-65	[illegible]	-[illegible]	
[illegible]	[illegible]	7-27-64	[illegible]	-[illegible]	[illegible]
		8-31-64	[illegible]	-[illegible]	
		9-26-64	[illegible]	-[illegible]	
		10-26-64	[illegible]	-[illegible]	
		11-30-64	[illegible]	-[illegible]	
		[illegible]	40.8	-[illegible]	
		1-25-65	[illegible]	-[illegible]	
		2-08-65	37.8	-[illegible]	
		3-15-65	[illegible]	-[illegible]	
		[illegible]	[illegible]	-[illegible]	
		[illegible]	[illegible]	-[illegible]	
		6-14-65	[illegible]	-[illegible]	
[illegible]	[illegible]	7-28-64	93.6	-[illegible]	1101
		8-25-64	96.3	-[illegible]	
		9-29-64	[illegible]	-[illegible]	
		10-27-64	[illegible]	-[illegible]	
		11-24-64	[illegible]	-[illegible]	
		12-29-64	[illegible]	-[illegible]	
		1-19-65	[illegible]	-[illegible]	
		2-23-65	[illegible]	-[illegible]	
		3-25-65	[illegible]	-[illegible]	
		4-20-65	[illegible]	-[illegible]	
		5-18-65	[illegible]	-[illegible]	
		6-15-65	[illegible]	-[illegible]	
045/12W-15B02 S	[illegible]	7-17-64	58.7	-14.7	1101
		(CONT.)			

* [illegible]

** [illegible]

[illegible] measurement

A [illegible] gage measurement

TABLE [illegible]

GROUND WATER LEVELS AT WELLS

[illegible]	[illegible]	Date	[illegible]	[illegible]	[illegible]
[illegible]					
[illegible]					
[illegible]					
045/12w-15[illegible]	[illegible]	8-07-64	60.0	[illegible]	[illegible]
		8-28-64	60.1	[illegible]	
		9-18-64	60.4	[illegible]	
		10-09-64	[illegible]	[illegible]	
		10-30-64	58.4	[illegible]	
		11-20-64	55.5	[illegible]	
		12-11-64	54.5	[illegible]	
		12-31-64	53.0	[illegible]	
		1-20-65	52.4	[illegible]	
		2-12-65	51.6	[illegible]	
		3-05-65	53.6	[illegible]	
		3-26-65	54.0	[illegible]	
		4-16-65	52.6	[illegible]	
		5-07-65	53.9	[illegible]	
		5-28-65	54.5	[illegible]	
		6-18-65	[illegible]	[illegible]	
045/12w-15[illegible]	40.0**	11-02-64	[illegible]	[illegible]	[illegible]
		4-20-65	16.0	[illegible]	
045/12w-15[illegible]	37.0	7-27-64	77.1	[illegible]	[illegible]
		8-31-64	80.7	[illegible]	
		9-28-64	81.8	[illegible]	
		10-26-64	78.0	[illegible]	
		11-30-64	66.3	[illegible]	
		12-28-64	60.8	[illegible]	
		1-04-65	60.4	[illegible]	
		2-15-65	58.3	[illegible]	
		3-15-65	63.5	[illegible]	
		4-12-65	59.6	[illegible]	
		5-17-65	65.7	[illegible]	
		6-14-65	66.8	[illegible]	
045/12w-16[illegible]	46.5**	11-02-64	DRY		[illegible]
		4-20-65	DRY		
045/12w-16[illegible]	34.0	7-27-64	80.7	-46.7	1101
		8-31-64	83.6	[illegible]	
		9-28-64	83.8	[illegible]	
		10-26-64	78.3	[illegible]	
		11-30-64	72.0	[illegible]	
		12-28-64	64.8	[illegible]	
		1-25-65	65.6	[illegible]	
		2-01-65	62.3	[illegible]	
		3-22-65	63.7	[illegible]	
		4-19-65	67.1	[illegible]	
		5-17-65	70.2	[illegible]	
		6-14-65	[illegible]	[illegible]	
045/12w-16[illegible]	31.0	7-27-64	76.5	-44.6	1101
		8-31-64	79.0	[illegible]	
		9-28-64	[illegible]	[illegible]	
		10-26-64	74.4	[illegible]	
		11-30-64	113.0P	[illegible]	
		12-28-64	63.5	[illegible]	
		1-18-65	[illegible]P	[illegible]	
		2-22-65	[illegible]	[illegible]	
		3-22-65	112.8P	[illegible]	
		4-19-65	101.1P	[illegible]	
		5-24-65	68.4	[illegible]	
		6-15-65	67.6	[illegible]	
[illegible]	60.0**	7-28-64	160.7	[illegible]	[illegible]
		8-25-64	163.6	[illegible]	
		9-29-64	165.1	[illegible]	
		10-27-64	117.3	[illegible]	
		11-24-64	116.4	[illegible]	
		12-29-64	110.6	[illegible]	
		1-12-65	[illegible]	[illegible]	
		2-16-65	109.2	[illegible]	
		3-03-65	110.3	[illegible]	
		4-13-65	108.5	[illegible]	
		5-11-65	110.5	[illegible]	
		6-08-65	156.2P	[illegible]	
[illegible]	57.0	7-28-64	122.3	-65.3	1101
		8-25-64	125.3	[illegible]	
		9-29-64	126.2	[illegible]	
		10-27-64	106.1	[illegible]	
		11-24-64	102.5	[illegible]	
		12-29-64	96.7	[illegible]	
		1-12-65	[illegible]	[illegible]	
		2-09-65	95.8	[illegible]	
		3-09-65	98.1	[illegible]	
		4-14-65	95.4	[illegible]	
		5-11-65	114.5	[illegible]	
		6-08-65	110.5	[illegible]	

[illegible]	[illegible]	Date	[illegible]	[illegible]	[illegible]
[illegible]					
[illegible]					
[illegible]					
045/12w-[illegible]	6.0	8-25-64	122.8	-66.8	[illegible]
		9-01-64	[illegible]	-67.3	[illegible]
		9-29-64	123.9	-67.9	
		10-27-64	[illegible]	-68.0	1101
		11-04-64	[illegible]	-47.1	[illegible]
		[illegible]	100.4	-44.4	1101
		[illegible]	[illegible]	-43.2	4205
		12-29-64	[illegible]	[illegible]	[illegible]
		1-05-65	96.4	-40.4	[illegible]
		1-12-65	96.5	[illegible]	
		2-02-65	93.8	-37.8	4205
		2-09-65	93.5	-37.5	
		3-02-65	95.1	-39.1	4205
		3-16-65	[illegible]	[illegible]	
		3-30-65	95.5	-39.5	
		4-13-65	[illegible]	-37.2	
		5-04-65	[illegible]	[illegible]	
		5-11-65	112.6	-56.6	
		6-01-65	114.9	-58.9	[illegible]
		6-08-65	108.5	-52.5	1101
045/12w-17[illegible]	[illegible]0.0**	7-17-64	[illegible]	-47.5	
		8-07-64	100.0	-50.0	
		8-28-64	102.1	-52.1	
		9-18-64	98.9	-48.9	
		10-09-64	92.6	-42.6	
		10-30-64	96.8	-44.8	
		[illegible]	[illegible]	[illegible]	
		12-11-64	97.7	-47.7	
		12-31-64	[illegible]	-46.5	
		1-22-65	[illegible]	-45.7	
		2-12-65	96.5*	-46.5	
		3-05-65	95.3	-45.3	
		3-26-65	[illegible]	-43.2	
		4-16-65	93.8	-43.8	
		5-07-65	99.2	-49.2	
		5-28-65	114.1*	-64.1	
		6-18-65	95.6	[illegible]	
045/12w-17[illegible]	[illegible]	[illegible]	[illegible]	-64.8	1101
		8-25-64	114.2	-68.2	
		9-29-64	114.9	[illegible]	
		10-27-64	95.8	-49.8	
		11-24-64	91.9	-45.9	
		12-29-64	85.8	-39.8	
		1-12-65	[illegible]	-41.9	
		2-09-65	84.5	-38.5	
		3-09-65	[illegible]	-41.1	
		4-13-65	[illegible]	-38.2	
		5-18-65	[illegible]	-44.9	
		6-15-65	97.7	-51.7	
045/12w-17[illegible]	47.2	7-28-64	113.4	-66.2	1101
		8-25-64	116.5	-69.3	
		9-29-64	117.5	-70.3	
		10-27-64	98.2	-51.0	
		11-24-64	95.0	-47.8	
		12-29-64	89.2	-42.0	
		1-19-65	87.4	-40.2	
		2-23-65	88.1	-40.9	
		3-23-65	89.5	-42.3	
		4-13-65	87.5	-40.3	
		5-11-65	101.6	-54.4	
		6-08-65	102.2	-55.0	
[illegible]	[illegible]3.0	7-28-64	127.8	-64.8	[illegible]
		8-25-64	131.6	[illegible]	
		9-29-64	131.9	-68.[illegible]	
		10-27-64	112.6	[illegible]	
		11-24-64	105.6	-46.6	
		12-29-64	102.0	-42.0	
		1-19-65	103.5	-40.5	
		2-16-65	103.3	[illegible]	
		3-16-65	[illegible]	[illegible]	
		4-20-65	101.8	-36.4	
		5-18-65	[illegible]	[illegible]	
		6-08-65	115.3	-52.3	
[illegible]	[illegible]1.0**	8-04-64	140.0P	-69.0	
		1-06-65	142.0P	[illegible]	
		2-08-65	135.0	-64.0	
		4-08-65	142.0P	-71.0	
045/12w-19804 S	[illegible]	[illegible]	139.0	-64.0	1101
		1-06-65	141.0P	-66.0	
		2-08-65	140.0P	-65.0	
		4-08-65	135.0P	-63.0	

* [illegible] measurement

** Approximate [illegible]

[illegible]

TABLE [illegible]

GROUND WATER LEVELS AT WELLS

L.A. SAN GABRIEL RIVER HYDR. UNIT -05.00

COASTAL PLAIN OF LA. HYDRO. SUBUNIT -05.AL

Water Well Number (Central Hydro. Number)	G.S. Elev. Feet	Date	Dist. G.S. to Water Surface Feet	Water Surface Elev. Feet	Agency Supplying Data
[illegible]	12[illegible]	1-29-64	146.4	-16.5	[illegible]
		4-02-65	147.2	-17.4	
[illegible]	[illegible]	1-14-64	112.4	-61.1	[illegible]
		4-25-64	117.7	-66.4	
		4-29-64	118.4	-67.1	
		10-27-64	99.4	-48.1	
		11-24-64	96.3	-45.1	
		12-22-64	91.8	-40.5	
		1-12-65	92.0	-40.7	
		2-16-65	90.6	-39.3	
		3-16-65	92.5	-41.2	
		4-13-65	89.7	-38.4	
		5-11-65	107.5	-56.1	
		6-08-65	108.6	-55.2	
[illegible]	34.1	7-28-64	[illegible]	-75.4	[illegible]
		8-25-64	113.4	-79.3	
		9-29-64	113.6	[illegible]	
		10-27-64	95.5	-61.4	
		11-24-64	92.5	-58.4	
		12-29-64	86.4	-52.3	
		1-12-65	88.7	-54.6	
		2-09-65	84.6	-50.5	
		3-09-65	87.0	-52.9	
		4-13-65	84.7	-50.6	
		5-11-65	100.0	-65.9	
		6-08-65	[illegible]	-67.4	
[illegible]	39.0	7-06-64	[illegible]	-60.5	[illegible]
		7-13-64	91.0	-62.0	
		7-20-64	92.4	-63.4	
		7-27-64	94.3	-65.3	
		8-03-64	95.4	-66.4	
		8-10-64	[illegible]	-67.1	
		8-17-64	97.4	-66.4	
		8-24-64	98.2	[illegible]	
		8-31-64	98.9	-69.9	
		[illegible]	100.0	-71.0	
		9-14-64	100.6	-71.6	
		9-21-64	[illegible]	-72.[illegible]	
		9-28-64	101.4	-72.4	
		[illegible]	[illegible]	-68.[illegible]	
		10-12-64	[illegible]	-64.[illegible]	
		10-26-64	[illegible]	[illegible]	
		[illegible]	[illegible]	-58.[illegible]	
		11-09-64	86.6	-57.6	
		11-16-64	84.8	-55.8	
		[illegible]	83.7	-54.7	
		11-30-64	[illegible]	-53.[illegible]	
		12-07-64	81.9	[illegible]	
		12-21-64	79.2	-50.[illegible]	
		12-28-64	[illegible]	-49.[illegible]	
		1-04-65	77.8	-48.8	
		[illegible]	[illegible]	-51.[illegible]	
		1-18-65	78.4	-49.4	
		1-25-65	69.3*	-40.[illegible]	
		2-01-65	73.9	-44.[illegible]	
		2-08-65	74.1	-45.1	
		2-15-65	74.4	-45.4	
		2-22-65	74.8	-45.8	
		3-01-65	[illegible]	-46.[illegible]	
		[illegible]	75.6	-46.[illegible]	
		3-15-65	[illegible]	-45.[illegible]	
		3-22-65	75.5	[illegible]	
		3-29-65	75.9	-46.[illegible]	
		4-05-65	[illegible]**	-42.[illegible]	
		4-12-65	73.7	[illegible]	
		4-19-65	73.4	-44.4	
		4-26-65	73.7	[illegible]	
		5-03-65	76.4	-47.4	
		5-10-65	76.8	[illegible]	
		5-17-65	80.1	[illegible]	
		5-24-65	82.0	-53.[illegible]	
		5-31-65	83.5	-54.5	
		6-07-65	86.2	-57.2	
		6-14-65	[illegible]	-57.[illegible]	
		6-17-65	87.1	-58.1	
		6-28-65	[illegible]	-56.[illegible]	
[illegible]	[illegible]	7-28-64	154.9P	-118.[illegible]	[illegible]
		8-25-64	[illegible]	[illegible]	
		9-29-64	[illegible]	-120.[illegible]	
		10-27-64	[illegible]	[illegible]	
		11-24-64	[illegible]	-123.4	
		12-29-64	160.3P	-123.6	
		1-04-65	[illegible]	-124.6	
		[illegible]			

COASTAL PLAIN OF LA. HYDRO. SUBUNIT -05.AL

Water Well Number (Central Hydro. Number)	G.S. Elev. Feet	Date	Dist. G.S. to Water Surface Feet	Water Surface Elev. Feet	Agency Supplying Data
[illegible]	[illegible]	2-23-65	141.1P	-104.4	1101
		3-02-65	142.1P	-105.4	
		3-30-65	143.6P	-106.9	
		4-06-65	[illegible]	-106.4	
		[illegible]	144.1P	-107.4	
		5-04-65	144.1P	-112.4	
		5-25-65	155.1P	-118.4	
		6-15-65	83.5	-46.8	
[illegible]	[illegible]	7-28-64	97.5	-65.8	1101
		8-25-64	101.4	-69.7	
		9-29-64	100.6	-68.9	
		10-27-64	85.5	-53.8	
		11-24-64	80.0	-48.3	
		12-29-64	72.7	-41.0	
		1-05-65	[illegible]	-43.3	
		1-26-65	73.5	-41.8	
		2-09-65	74.4	-42.7	
		3-02-65	76.4	-44.7	
		3-30-65	[illegible]	-44.7	
		4-06-65	74.5	-42.8	
		4-27-65	73.8	-42.1	
		5-04-65	84.1	-52.4	
		5-25-65	[illegible]	-58.9	
		6-01-65	91.0	-59.3	
		6-15-65	81.9	-50.2	
[illegible]	[illegible]	7-28-64	[illegible]	-60.5	1101
		8-25-64	93.4	-63.3	
		[illegible]	[illegible]	-63.7	
		10-27-64	[illegible]	[illegible]	
		11-24-64	73.3	[illegible]	
		12-29-64	66.0	-36.5	
		1-19-65	[illegible]	-35.0	
		2-16-65	67.2	-37.1	
		3-16-65	70.0	-39.9	
		4-20-65	66.9	-36.8	
		5-18-65	[illegible]	-52.1	
		6-15-65	75.4	-45.3	
[illegible]	[illegible]	7-28-64	96.2	-59.5	1101
		8-25-64	99.0	-62.3	
		9-29-64	99.[illegible]	-62.7	
		10-27-64	64.8	-48.1	
		11-24-64	60.0	-43.3	
		12-29-64	72.6	-35.7	
		1-05-65	74.2	-37.5	
		1-26-65	[illegible]	-36.[illegible]	
		2-02-65	73.6	-36.9	
		2-23-65	74.0	-37.3	
		3-02-65	[illegible]	[illegible]	
		3-30-65	76.3	-39.6	
		4-06-65	[illegible]	-37.1	
		4-27-65	72.7	-36.0	
		5-04-65	[illegible]	-46.0	
		5-25-65	[illegible]	[illegible]	
		6-15-65	81.8	-45.1	
[illegible]	[illegible]**	7-17-64	55.0	-32.2	1101
		8-07-64	56.8	-34.0	
		8-28-64	57.2	-34.4	
		9-18-64	58.3	-35.5	
		10-09-64	[illegible]	[illegible]	
		[illegible]	57.3	-34.5	
		10-30-64	56.7	-33.9	
		[illegible]	51.[illegible]	[illegible]	
		12-11-64	48.3	[illegible]	
		12-31-64	47.2	-24.4	
		1-22-65	[illegible]	[illegible]	
		2-12-65	46.3	-23.5	
		3-05-65	50.3	[illegible]	
		3-26-65	50.9	-25.1	
		[illegible]	45.4	-22.6	
		5-07-65	47.2	-24.4	
		5-28-65	47.5	-24.7	
		6-18-65	47.1	-24.3	
[illegible]	[illegible]**	7-17-64	62.7	[illegible]	[illegible]
		8-07-64	64.8	-38.8	
		8-28-64	65.6	-39.6	
		9-18-64	64.6	-38.6	
		10-09-64	67.4	-41.4	
		10-30-64	62.9	-36.9	
		11-20-64	58.1	-32.1	
		12-11-64	55.5	-29.5	
		1-01-65	55.1	-29.1	
		1-22-65	54.7	-28.7	
		[illegible]			

* Just after measurement

** Approximate [illegible]

P Pumping measurement

A Air gauge measurement

TABLE [illegible]

GROUND WATER LEVELS AT WELLS

State Well Number	G S Elev. in Feet	Date	Dist G S to Water Surface in Feet	Water Surface Elev. in Feet	Agency Supplying Data
L A AN JAPUPIL RIVER HYDRO. NIT [illegible]					
COASTAL PL OF LA TO HYDRO SUBUNIT U-05.A0 CENTRAL HYDRO S AREA U-05.A5					
045/12W-22M01 S (CONT.)	26.0**	2-12-65	52.5	-26.5	1101
		3-5-65	63.1	-37.1	
		3-26-65	63.0	-37.0	
		4-16-65	51.5	-25.5	
		5-28-65	55.1	-29.1	
		6-18-65	56.5	-30.5	
045/12W-23C01 S	30.7**	7-28-64	68.3	-37.6	1101
		8-25-64	70.6	-39.9	
		9-29-64	115.3P	-84.6	
		10-27-64	113.0P	-82.3	
		11-24-64	56.6P	-25.9	
		12-29-64	61.3	-30.6	
		1-19-65	[illegible]	-20.2	
		2-16-65	50.8	-20.1	
		3-16-65	55.4	-24.7	
		4-20-65	50.9	-20.2	
		5-18-65	58.5	-27.8	
		6-15-65	57.3	-26.6	
045/12W-23K02 S	17.4	7-27-64	57.3	-39.9	1101
		8-31-64	60.5	-42.6	
		9-28-64	62.8	-44.9	
		10-26-64	61.0	-43.1	
		11-30-64	48.4	-30.5	
		12-28-64	43.4	-25.5	
		1-11-65	42.6	-24.9	
		2-15-65	40.7	-22.8	
		3-15-65	45.0	-27.1	
		4-12-65	41.4	-24.0	
		5-10-65	45.7	-27.8	
		6-14-65	43.2	-25.3	
045/12W-23K03 S	19.6	7-27-64	56.8	-37.2	1101
		8-31-64	59.6	-40.0	
		9-28-64	56.4	-37.2	
		10-26-64	52.3	-32.7	
		11-30-64	40.6	-21.0	
		12-28-64	35.9	-16.3	
		1-25-65	34.8	-15.2	
		2-22-65	56.7P	-37.1	
		3-15-65	58.4P	-38.8	
		4-12-65	56.2P	-36.6	
		5-10-65	61.6P	-42.0	
		6-14-65	41.8	-22.2	
045/12W-24B01 S	25.5**	7-17-64	48.6	-23.1	1101
		8-07-64	49.6	-24.1	
		8-28-64	51.0	-25.5	
		9-18-64	49.0	-23.5	
		10-09-64	48.1	-22.8	
		10-30-64	47.0	-21.5	
		11-20-64	43.2	-17.7	
		12-11-64	41.4	-15.9	
		1-01-65	39.6	-14.1	
		1-22-65	37.5	-12.0	
		2-12-65	38.6	-13.1	
		3-05-65	40.7	-15.2	
		3-26-65	39.4	-13.9	
		4-16-65	37.6	-12.1	
		5-28-65	42.8	-17.3	
		6-18-65	44.4	-18.9	
045/12W-24B02 S	24.0**	11-02-64	46.5	-22.5	1101
		4-21-65	35.0	-11.0	
045/12W-[illegible]	30.5**	10-21-64	52.7	-29.7	1101
		11-30-64	37.6	-17.1	
		12-30-64	[illegible]	-12.8	
		1-29-65	34.8	-12.3	
		4-02-65	[illegible]	-15.0	
		4-[illegible]-65	36.7	-14.2	
		5-26-65	42.3	-19.6	
045/12W-[illegible]	24.5**	7-17-64	61.3	-37.3	1101
		9-18-64	58.9	-34.9	
		10-30-64	56.1	-32.1	
		11-20-64	46.5	-22.5	
		12-11-64	42.7	-18.7	
		1-01-65	38.8	-14.8	
		1-22-65	36.7	-12.7	
		2-12-65	38.8	-14.8	
		3-05-65	43.1	-19.1	
		3-26-65	[illegible]	[illegible]	
		4-16-65	37.7	-13.7	
		5-28-65	45.2	[illegible]	
		6-18-65	46.3	-22.3	
045/12W-24M02 S	22.0	8-31-64	63.8	-41.8	[illegible]
		9-28-64	[illegible]	-34.4	
		10-26-64	52.0	-30.0	
		11-30-64	[illegible]	-18.8	
		12-28-64	36.6	-14.6	
		1-04-65	43.7	-21.7	
		2-08-65	[illegible]	-12.8	
		3-15-65	39.8	-17.8	
		4-12-65	36.7	-14.7	
		5-10-65	[illegible]	-20.6	
		6-14-65	42.2	-20.2	
045/12W-24M03 S	26.5**	7-28-64	62.1	-35.6	[illegible]
		8-27-64	64.3	-37.8	
		9-24-64	57.8	-31.3	
		10-21-64	55.6	-29.1	
		11-30-64	42.3	-15.8	
		12-30-64	37.7	-11.2	
		1-29-65	36.4	-9.9	
		2-19-65	38.0	-11.5	
		4-02-65	40.0	-13.5	
		4-22-65	39.5	-13.0	
		5-25-65	45.4	-18.9	
		6-28-65	45.3	-18.8	
045/12W-24M04 S	22.7	7-27-64	58.8	-36.1	1101
		8-31-64	61.7	-39.0	
		9-28-64	57.1	-34.4	
		10-26-64	52.9	-30.2	
		11-30-64	41.1	-18.4	
		12-28-64	36.9	-14.2	
		1-11-65	38.0	-15.3	
		2-08-65	35.5	-12.8	
		3-15-65	40.9	-18.2	
		4-12-65	38.4	-15.7	
		5-10-65	43.7	-21.0	
		6-14-65	42.1	[illegible]	
045/12W-24M06 S	21.6	8-24-64	85.5P	-63.9	1101
		9-28-64	55.5	-34.[illegible]	
		10-26-64	51.[illegible]	-3[illegible]	
		11-30-64	40.5	-[illegible]	
		12-28-64	36.4	-14.8	
		1-11-65	37.2	-15.6	
		2-08-65	34.6	-13.0	
		3-08-65	40.2	-18.6	
		4-05-65	39.0	-17.4	
		5-10-65	43.2	-21.6	
		6-15-65	42.5	-20.9	
045/12W-24Q01 S	24.0	12-14-64	46.9	-22.9	1101
		3-22-65	46.1	-22.1	
		4-30-65	46.7	-22.7	
045/12W-26E01 S	15.7	7-27-64	78.4P	[illegible]	1101
		8-31-64	79.0P	-63.3	
		9-28-64	80.2P	-64.5	
		10-26-64	48.2	-32.5	
		11-30-64	42.3	-26.6	
		12-28-64	37.7	-22.0	
		1-04-65	36.8	-23.1	
		1-25-65	35.8	-20.1	
		2-01-65	35.4	-19.7	
		2-22-65	63.4	-47.7	
		3-01-65	35.5	-19.8	
		3-29-65	67.4P	-51.7	
		4-05-65	34.5	-18.8	
		4-26-65	67.2P	-51.5	
		5-03-65	66.8P	-52.8	
		5-14-65	37.4	-21.7	
[illegible]	15.[illegible]	10-20-64	39.5	-12.6	[illegible]
		2-12-65	35.9	-9.0	
		3-01-65	37.2	-10.3	
		4-30-65	35.6	-9.7	
045/12W-26F02 S	[illegible]	7-17-64	47.9	-31.9	[illegible]
		8-07-64	48.9	-32.9	
		8-28-64	51.6	-35.6	
		9-18-64	50.3	-34.3	
		10-09-64	49.4	-33.4	
		10-19-64	47.8	-31.8	
		10-30-64	47.0	-31.0	
		11-20-64	39.8	-23.8	
		12-11-64	38.0	-22.0	
		12-31-64	34.7	-18.7	
		1-22-65	35.0	-19.0	
		2-12-65	35.8	-17.8	
		[illegible]			

* Questionable measurement

** Approximate ground surface elevation

P Pumping measurement

A [illegible]

GROUND WATER LEVELS AT WELLS

[illegible]	[illegible]	Date	[illegible]	[illegible]	Agency Reporting Data
[illegible]	[illegible]	[illegible]	[illegible]	-30.8	1101
[illegible]	[illegible]	[illegible]	[illegible]	[illegible]	
[illegible]	[illegible]	[illegible]	[illegible]	[illegible]	
[illegible]	[illegible]	[illegible]	[illegible]	[illegible]	
[illegible]	[illegible]	4-16-65	47.7	[illegible]	
[illegible]	[illegible]	[illegible]	36.1	[illegible]	
[illegible]	[illegible]	[illegible]	[illegible]	[illegible]	
[illegible]	[illegible]	[illegible]	[illegible]	[illegible]	
[illegible]	[illegible]	7-17-64	[illegible]	[illegible]	
[illegible]	[illegible]	[illegible]	[illegible]	[illegible]	
[illegible]	[illegible]	[illegible]	[illegible]	[illegible]	
[illegible]	[illegible]	[illegible]	[illegible]	[illegible]	
[illegible]	[illegible]	12-11-64	[illegible]	-18.7	
[illegible]	[illegible]	[illegible]	[illegible]	-15.7	
[illegible]	[illegible]	1-22-65	[illegible]	-16.0	
[illegible]	[illegible]	2-12-65	[illegible]	-14.8	
[illegible]	[illegible]	3-05-65	[illegible]	-19.6	
[illegible]	[illegible]	[illegible]	[illegible]	-13.6	
[illegible]	[illegible]	3-26-65	[illegible]	-17.7	
[illegible]	[illegible]	5-07-65	[illegible]	[illegible]	
[illegible]	[illegible]	5-28-65	[illegible]	[illegible]	
[illegible]	[illegible]	6-18-65	[illegible]	[illegible]	
[illegible]	[illegible]	[illegible]	[illegible]	[illegible]	
[illegible]	[illegible]	[illegible]	[illegible]	[illegible]	
[illegible]	[illegible]	[illegible]	[illegible]	-33.[illegible]	
[illegible]	[illegible]	8-07-64	[illegible]	-37.[illegible]	
[illegible]	[illegible]	[illegible]	[illegible]	-40.[illegible]	
[illegible]	[illegible]	9-18-64	[illegible]	-38.[illegible]	
[illegible]	[illegible]	10-09-64	[illegible]	-35.[illegible]	
[illegible]	[illegible]	10-30-64	[illegible]	-33.[illegible]	
[illegible]	[illegible]	11-20-64	[illegible]	-29.[illegible]	
[illegible]	[illegible]	12-11-64	[illegible]	[illegible]	
[illegible]	[illegible]	12-31-64	[illegible]	[illegible]	
[illegible]	[illegible]	1-22-65	[illegible]	-19.	
[illegible]	[illegible]	2-12-65	[illegible]	-18.1	
[illegible]	[illegible]	3-05-65	[illegible]	-23.[illegible]	
[illegible]	[illegible]	3-26-65	[illegible]	-21.[illegible]	
[illegible]	[illegible]	4-16-65	[illegible]	-18.6	
[illegible]	[illegible]	[illegible]	[illegible]	[illegible]	
[illegible]	[illegible]	[illegible]	[illegible]	[illegible]	
[illegible]	[illegible]	6-18-65	[illegible]	[illegible]	
[illegible]	[illegible]	[illegible]	[illegible]	-47.7	
[illegible]	[illegible]	7-28-64	[illegible]	[illegible]	
[illegible]	[illegible]	8-25-64	[illegible]	-67.5	
[illegible]	[illegible]	[illegible]	[illegible]	-70.8	
[illegible]	[illegible]	10-27-64	[illegible]	[illegible]	
[illegible]	[illegible]	11-24-64	[illegible]	[illegible]	
[illegible]	[illegible]	12-29-64	[illegible]	[illegible]	
[illegible]	[illegible]	1-05-65	[illegible]	-47.8	
[illegible]	[illegible]	[illegible]	[illegible]	-45.5	
[illegible]	[illegible]	2-02-65	[illegible]	-46.3	
[illegible]	[illegible]	2-23-65	[illegible]	-46.[illegible]	
[illegible]	[illegible]	3-09-65	[illegible]	[illegible]	
[illegible]	[illegible]	4-06-65	[illegible]	[illegible]	
[illegible]	[illegible]	5-04-65	71.1	[illegible]	
[illegible]	[illegible]	[illegible]	[illegible]	[illegible]	
[illegible]	[illegible]	6-15-65	79.1	[illegible]	
[illegible]	[illegible]	7-28-64	[illegible]	[illegible]	
[illegible]	[illegible]	[illegible]	[illegible]	[illegible]	
[illegible]	[illegible]	[illegible]	[illegible]	[illegible]	
[illegible]	[illegible]	10-27-64	[illegible]	[illegible]	
[illegible]	[illegible]	11-24-64	[illegible]	[illegible]	
[illegible]	[illegible]	[illegible]	[illegible]	[illegible]	
[illegible]	[illegible]	1-05-65	[illegible]	-48.9	
[illegible]	[illegible]	1-26-65	[illegible]	-45.7	
[illegible]	[illegible]	2-09-65	[illegible]	-46.3	
[illegible]	[illegible]	2-23-65	[illegible]	-46.3	
[illegible]	[illegible]	3-09-65	[illegible]	-47.7	
[illegible]	[illegible]	[illegible]	[illegible]	[illegible]	
[illegible]	[illegible]	4-13-65	[illegible]	[illegible]	
[illegible]	[illegible]	4-27-65	[illegible]	[illegible]	
[illegible]	[illegible]	5-11-65	[illegible]	[illegible]	
[illegible]	[illegible]	[illegible]	[illegible]	[illegible]	
[illegible]	[illegible]	[illegible]	[illegible]	[illegible]	
045/12W-29H08 S	[illegible]	7-06-64	[illegible]	[illegible]	
[illegible]	[illegible]	7-13-64	[illegible]	[illegible]	
[illegible]	[illegible]	7-20-64	[illegible]	[illegible]	
[illegible]	[illegible]	7-27-64	[illegible]	[illegible]	
[illegible]	[illegible]	8-03-64	[illegible]	[illegible]	
[illegible]	[illegible]	[illegible]	[illegible]	[illegible]	
[illegible]	[illegible]	8-17-64	[illegible]	[illegible]	
[illegible]	[illegible]	[illegible]	[illegible]	[illegible]	
[illegible]	[illegible]	7-13-64	70.0	-48.6	
[illegible]	[illegible]	7-20-64	[illegible]	-49.8	
[illegible]	[illegible]	7-27-64	[illegible]	-51.[illegible]	
[illegible]	[illegible]	8-03-64	73.4	-52.0	
[illegible]	[illegible]	8-10-64	74.1	-52.7	
[illegible]	[illegible]	8-17-64	74.7	-53.3	
[illegible]	[illegible]	8-24-64	[illegible]	-53.[illegible]	
[illegible]	[illegible]	8-31-64	[illegible]	[illegible]	
[illegible]	[illegible]	[illegible]	[illegible]	-53.9	
[illegible]	[illegible]	9-14-64	[illegible]	-54.0	
[illegible]	[illegible]	[illegible]	[illegible]	[illegible]	
[illegible]	[illegible]	9-28-64	75.2	-53.8	
[illegible]	[illegible]	10-05-64	[illegible]	-50.5	
[illegible]	[illegible]	10-12-64	66.7	[illegible]	
[illegible]	[illegible]	10-19-64	[illegible]	-44.8	
[illegible]	[illegible]	10-26-64	64.7	-43.3	
[illegible]	[illegible]	11-02-64	[illegible]	-40.9	
[illegible]	[illegible]	[illegible]	62.1	-40.7	
[illegible]	[illegible]	11-16-64	59.7	-38.3	
[illegible]	[illegible]	11-23-64	58.7	[illegible]	
[illegible]	[illegible]	11-30-64	[illegible]	-36.0	
[illegible]	[illegible]	12-07-64	[illegible]	-34.7	
[illegible]	[illegible]	12-21-64	54.1	-32.7	
[illegible]	[illegible]	12-28-64	[illegible]	-31.0	
[illegible]	[illegible]	1-04-65	52.1	-30.7	
[illegible]	[illegible]	1-11-65	[illegible]	-33.3	
[illegible]	[illegible]	[illegible]	[illegible]	[illegible]	
[illegible]	[illegible]	[illegible]	[illegible]	-28.4	
[illegible]	[illegible]	2-01-65	[illegible]	-30.3	
[illegible]	[illegible]	2-08-65	51.6	-30.2	
[illegible]	[illegible]	2-15-65	52.5	-31.1	
[illegible]	[illegible]	2-22-65	53.5	-32.1	
[illegible]	[illegible]	3-01-65	[illegible]	-32.7	
[illegible]	[illegible]	3-08-65	55.2	-33.8	
[illegible]	[illegible]	3-15-65	55.3	[illegible]	
[illegible]	[illegible]	3-22-65	55.1	-33.7	
[illegible]	[illegible]	3-29-65	54.8	-33.4	
[illegible]	[illegible]	4-05-65	53.4	-32.0	
[illegible]	[illegible]	4-12-65	[illegible]	-30.7	
[illegible]	[illegible]	4-19-65	51.5	-30.1	
[illegible]	[illegible]	[illegible]	[illegible]	[illegible]	
[illegible]	[illegible]	[illegible]	[illegible]	[illegible]	

GROUND WATER LEVELS AT WELLS

Local Well Number	[illegible]	Date	[illegible]	[illegible]	[illegible]
[illegible]	[illegible]	[illegible]	[illegible]	[illegible]	[illegible]
		[illegible]	[illegible]	[illegible]	
		[illegible]	[illegible]	-40.7	
		[illegible]	[illegible]	-42.1	
		[illegible]	[illegible]	-43.2	
		[illegible]	[illegible]	[illegible]	
		[illegible]	[illegible]	[illegible]	
		6-21-65	[illegible]	[illegible]	
		6-28-65	57.8	-36.4	
[illegible]	[illegible]	[illegible]	132.4P	-110.5	[illegible]
		[illegible]	[illegible]	-114.2	
		9-29-64	139.2P	-117.3	
		[illegible]	134.2P	-112.3	
		[illegible]	129.9P	[illegible]	
		[illegible]	127.8P	[illegible]	
		1-05-65	128.1P	-106.2	
		1-26-65	127.5P	-105.6	
		2-09-65	128.8P	-106.9	
		2-23-65	129.9P	-108.0	
		3-09-65	132.1P	-110.2	
		3-30-65	[illegible]	-111.8	
		4-13-65	131.3P	-109.4	
		[illegible]	134.1P	-112.2	
		[illegible]	[illegible]	[illegible]	
		[illegible]	145.4P	-123.5	
[illegible]	[illegible]**	[illegible]	[illegible]	[illegible]	[illegible]
		[illegible]	[illegible]	[illegible]	
[illegible]	[illegible]	[illegible]	[illegible]	[illegible]	1101
[illegible]	[illegible]	[illegible]	[illegible]	[illegible]	1101
[illegible]	[illegible]**	[illegible]	[illegible]	[illegible]	[illegible]
		[illegible]	[illegible]	[illegible]	
[illegible]	[illegible]	10-14-64	[illegible]	-24.5	1101
		3-19-65	[illegible]	[illegible]	
		[illegible]	[illegible]	[illegible]	
		4-28-65	[illegible]	[illegible]	
		5-27-65	[illegible]	[illegible]	
		6-24-65	[illegible]	[illegible]	
[illegible]	[illegible]	10-19-64	[illegible]	-23.9	[illegible]
		2-26-65	26.3	-15.3	
		3-25-65	[illegible]	-9.9	
		4-28-65	[illegible]	[illegible]	
		[illegible]	[illegible]	[illegible]	
		[illegible]	[illegible]	-7.8	
045/12W-35C01 S	[illegible]	7-17-64	39.3	-28.7	[illegible]
		8-07-64	44.2	-33.6	
		[illegible]	44.1	-33.5	
		[illegible]	[illegible]	[illegible]	
		10-09-64	41.0	[illegible]	
		10-30-64	38.0	-27.4	
		11-20-64	32.7	-22.1	
		12-11-64	[illegible]	-21.1	
		12-31-64	27.1	-16.5	
		1-22-65	27.3	-16.7	
		2-12-65	[illegible]	-15.4	
		3-05-65	[illegible]	-20.2	
		3-26-65	[illegible]	-15.7	
		4-16-65	[illegible]	-14.1	
		5-07-65	26.5	-16.0	
		5-26-65	27.[illegible]	-17.3	
		6-18-65	[illegible]	-16.8	
045/12W-35C02 S	[illegible]	7-06-64	34.[illegible]	-22.8	[illegible]
		7-13-64	35.8	-23.9	
		7-20-64	36.1	[illegible]	
		7-27-64	36.6	-24.8	
		8-03-64	36.[illegible]	-25.1	
		8-10-64	37.2	-25.4	
		[illegible]	[illegible]	[illegible]	
		8-24-64	[illegible]	[illegible]	
		8-31-64	[illegible]	[illegible]	
		9-07-64	[illegible]	[illegible]	
		[illegible]	[illegible]	[illegible]	
		9-21-64	[illegible]	[illegible]	
		9-28-64	36.8	[illegible]	
		10-05-64	35.[illegible]	[illegible]	
		10-05-64	[illegible]	[illegible]	
		10-12-64	[illegible]	[illegible]	
		10-19-64	35.8	[illegible]	
		10-26-64	[illegible]	[illegible]	
		11-02-64	34.6	[illegible]	
		[illegible]	[illegible]	[illegible]	

Local Well Number	[illegible]	Date	[illegible]	[illegible]	[illegible]
[illegible]	[illegible]	[illegible]	[illegible]	[illegible]	[illegible]
		[illegible]	[illegible]	[illegible]	
		[illegible]	[illegible]	[illegible]	
		[illegible]	[illegible]	[illegible]	
		12-07-64	[illegible]	[illegible]	
		12-21-64	[illegible]	-17.8	
		12-28-64	[illegible]	-16.7	
		1-11-65	[illegible]	-16.1	
		1-18-65	[illegible]	-15.5	
		1-25-65	[illegible]	-15.2	
		2-01-65	[illegible]	-1.8	
		2-05-65	[illegible]	-13.9	
		[illegible]	[illegible]	-14.1	
		2-22-65	[illegible]	[illegible]	
		3-01-65	[illegible]	[illegible]	
		3-08-65	[illegible]	[illegible]	
		3-22-65	[illegible]	[illegible]	
		3-29-65	[illegible]	[illegible]	
		4-05-65	[illegible]	[illegible]	
		4-12-65	[illegible]	[illegible]	
		4-19-65	[illegible]	[illegible]	
		4-26-65	[illegible]	[illegible]	
		5-03-65	[illegible]	[illegible]	
		5-10-65	[illegible]	[illegible]	
		5-17-65	[illegible]	[illegible]	
		5-24-65	[illegible]	[illegible]	
		5-31-65	[illegible]	[illegible]	
		6-07-65	[illegible]	[illegible]	
		6-14-65	[illegible]	[illegible]	
		6-21-65	[illegible]	[illegible]	
		[illegible]	[illegible]	[illegible]	
[illegible]	[illegible]	[illegible]	[illegible]	[illegible]	[illegible]
[illegible]	[illegible]	[illegible]	[illegible]	[illegible]	[illegible]
		[illegible]	[illegible]	[illegible]	
		[illegible]	[illegible]	[illegible]	
		[illegible]	[illegible]	[illegible]	
		[illegible]	[illegible]	[illegible]	
[illegible]	[illegible]	[illegible]	[illegible]	[illegible]	[illegible]
		[illegible]	[illegible]	[illegible]	
		[illegible]	[illegible]	[illegible]	
		2-25-65	18.4	[illegible]	
		3-03-65	20.4	[illegible]	
		3-25-65	20.1	[illegible]	
		4-28-65	[illegible]	[illegible]	
		[illegible]	20.7	[illegible]	
		6-24-65	19.6	[illegible]	
[illegible]	[illegible]	10-14-64	37.6	[illegible]	[illegible]
		10-14-64	37.5	[illegible]	
		[illegible]	[illegible]	[illegible]	
		3-25-65	[illegible]	[illegible]	
		4-28-65	19.1	[illegible]	
		5-27-65	19.6	[illegible]	
		6-24-65	18.3	[illegible]	
[illegible]	[illegible]	10-30-64	35.8	-26.8	1101
		11-02-64	[illegible]	[illegible]	
		2-04-65	24.4	[illegible]	
		2-25-65	25.8	[illegible]	
		3-24-65	25.1	[illegible]	
		4-30-65	23.2	[illegible]	
		6-24-65	[illegible]	[illegible]	
[illegible]	[illegible]	10-16-64	35.7	-26.7	1101
		[illegible]	[illegible]	[illegible]	
		2-26-65	[illegible]	[illegible]	
		3-02-65	29.5	[illegible]	
		[illegible]	[illegible]	[illegible]	
		3-24-65	19.4	[illegible]	
		3-24-65	[illegible]	[illegible]	
		[illegible]	[illegible]	[illegible]	
		[illegible]	[illegible]	[illegible]	
		[illegible]	[illegible]	[illegible]	
		[illegible]	[illegible]	[illegible]	
		[illegible]	[illegible]	[illegible]	
		4-21-65	[illegible]	[illegible]	
		4-21-65	[illegible]	[illegible]	
		4-27-65	[illegible]	[illegible]	
		[illegible]	[illegible]	[illegible]	
		5-05-65	[illegible]	[illegible]	
		5-12-65	[illegible]	[illegible]	
		5-19-65	[illegible]	[illegible]	
		5-26-65	[illegible]	[illegible]	
		[illegible]	[illegible]	[illegible]	

* [illegible]

** [illegible]

† [illegible]

‡ [illegible]

GROUND WATER LEVELS AT WELLS

State Well Number	U.S. Elev. Feet	Date	Diff. G.S. to Water Surface Feet	Water Surface Elev. Feet	Agency Supplying Data
[illegible]	[illegible]	[illegible]	[illegible]	[illegible]	[illegible]
[illegible]	[illegible]	6-18-65	16.7	-7.9	[illegible]
		[illegible]	[illegible]	-7.5	
		6-18-65	[illegible]	[illegible]	
		6-23-65	16.2	-7.5	
		[illegible]	16.5	-7.5	
[illegible]	[illegible]	10-16-64	[illegible]	-23.8	[illegible]
		[illegible]	[illegible]	-23.0	
		2-25-65	27.5	[illegible]	
		3-24-65	23.7	-11.7	
		3-30-65	20.3	-11.3	
		[illegible]	18.5	-9.8	
		4-14-65	18.2	-9.2	
		4-21-65	[illegible]	-8.7	
		4-27-65	[illegible]	-8.1	
		5-05-65	17.4	-8.4	
		5-12-65	16.6	-7.6	
		5-19-65	17.5	-8.5	
		5-26-65	[illegible]	-8.4	
		6-01-65	17.3	-8.3	
		[illegible]	16.9	-7.9	
		6-18-65	[illegible]	-7.1	
		6-23-65	16.6	-7.6	
		6-30-65	[illegible]	-7.9	
[illegible]	[illegible]	10-16-64	[illegible]	-18.9	[illegible]
		10-16-64	28.1	-19.1	
		2-26-65	[illegible]	-13.2	
		3-02-65	23.6	-14.6	
		3-24-65	17.7	-8.7	
		3-30-65	[illegible]	-8.1	
		4-06-65	15.0	-6.0	
		4-14-65	14.7	-5.7	
		4-21-65	[illegible]	-5.0	
		[illegible]	[illegible]	-4.9	
		5-05-65	14.3	-5.3	
		5-12-65	13.6	-4.6	
		5-19-65	[illegible]	[illegible]	
		5-26-65	13.3	-4.3	
		6-01-65	13.1	-4.1	
		6-09-65	12.6	-3.6	
		6-18-65	[illegible]	-4.0	
		6-23-65	13.0	-4.0	
		[illegible]	[illegible]	-4.1	
[illegible]	[illegible]	10-16-64	20.2	-12.2	1101
		10-16-64	[illegible]	-12.4	
		2-10-65	18.2	-10.2	
		2-26-65	18.5	-10.5	
		3-24-65	18.0	-10.0	
		3-30-65	[illegible]	-10.0	
		4-06-65	17.3	-9.3	
		4-14-65	[illegible]	-8.7	
		4-21-65	[illegible]	-8.2	
		4-27-65	16.6	-8.6	
		5-05-65	16.6	-8.6	
		5-12-65	16.5	-8.5	
		5-19-65	[illegible]	-8.5	
		[illegible]	[illegible]	-8.8	
		6-01-65	16.6	-8.6	
		6-09-65	16.4	-8.4	
		6-18-65	16.7	-8.7	
		[illegible]	[illegible]	-8.7	
		6-30-65	16.7	-8.7	
[illegible]	[illegible]	[illegible]	27.3	-18.3	1101
		1-11-65	22.8	-13.8	
		2-04-65	22.9	-13.9	
		2-25-65	[illegible]	-15.1	
		3-09-65	24.6	-15.6	
		3-16-65	19.4	-10.4	
		3-17-65	15.7	-9.7	
		3-23-65	16.3	-7.3	
		3-30-65	15.5	-6.5	
		[illegible]	14.0	-5.0	
		[illegible]	[illegible]	-4.1	
		4-20-65	13.0	-4.0	
		4-27-65	13.5	-4.5	
		5-04-65	13.9	-4.9	
		5-11-65	13.2	-4.2	
		5-18-65	13.2	-4.2	
		[illegible]	13.3	-4.3	
		6-01-65	12.9	-3.9	
		6-08-65	12.6	-3.6	
		6-15-65	12.7	-3.7	
		6-22-65	12.5	-3.5	
		6-29-65	12.7	-3.7	

State Well Number	U.S. Elev. Feet	Date	Diff. G.S. to Water Surface Feet	Water Surface Elev. Feet	Agency Supplying Data
[illegible]	[illegible]	1-08-65	[illegible]	-14.1	1101
		2-04-65	[illegible]	-15.0	
		2-25-65	[illegible]	-16.4	
		3-09-65	[illegible]	[illegible]	
		3-16-65	[illegible]	[illegible]	
		[illegible]	[illegible]	[illegible]	
		[illegible]	[illegible]	[illegible]	
		[illegible]	[illegible]	[illegible]	
		4-06-65	16.3	-7.3	
		4-13-65	15.2	-6.2	
		[illegible]	[illegible]	-6.5	
		4-27-65	16.4	-7.4	
		5-04-65	16.0	[illegible]	
		[illegible]	16.0	[illegible]	
		5-18-65	17.0	-8.0	
		5-25-65	[illegible]	-8.5	
		[illegible]	17.2	-8.2	
		6-08-65	16.7	-7.7	
		6-15-65	16.5	-7.5	
		6-22-65	16.3	-7.3	
		6-29-65	16.6	-7.6	
04S/12W-35J07 S	[illegible]	1-04-65	22.5	[illegible]	1101
		[illegible]	[illegible]	-12.5	
		[illegible]	[illegible]	[illegible]	
		[illegible]	[illegible]	[illegible]	
		[illegible]	[illegible]	[illegible]	
		3-30-65	[illegible]	[illegible]	
		4-06-65	[illegible]	[illegible]	
		4-13-65	[illegible]	[illegible]	
		4-20-65	[illegible]	[illegible]	
		4-27-65	[illegible]	[illegible]	
		5-04-65	[illegible]	[illegible]	
		5-11-65	[illegible]	[illegible]	
		5-18-65	[illegible]	[illegible]	
		5-25-65	[illegible]	[illegible]	
		6-01-65	[illegible]	[illegible]	
		6-08-65	[illegible]	[illegible]	
		6-15-65	[illegible]	[illegible]	
		6-22-65	[illegible]	[illegible]	
		6-29-65	[illegible]	[illegible]	
		6-29-65	[illegible]	[illegible]	
[illegible]	[illegible]	10-20-64	[illegible]	-24.0	1101
		2-26-65	[illegible]	-17.2	
		3-10-65	[illegible]	-15.4	
		3-17-65	[illegible]	-13.2	
		3-24-65	[illegible]	-11.1	
		3-29-65	[illegible]	-10.6	
		3-30-65	[illegible]	-11.5	
		4-06-65	[illegible]	-10.4	
		4-14-65	[illegible]	-9.7	
		4-21-65	[illegible]	[illegible]	
		4-27-65	[illegible]	[illegible]	
		5-05-65	[illegible]	[illegible]	
		5-12-65	[illegible]	[illegible]	
		5-19-65	[illegible]	[illegible]	
		5-26-65	[illegible]	[illegible]	
		6-03-65	[illegible]	[illegible]	
		6-10-65	[illegible]	[illegible]	
		6-18-65	[illegible]	[illegible]	
		6-23-65	[illegible]	[illegible]	
		6-30-65	[illegible]	[illegible]	
[illegible]	[illegible]	10-16-64	[illegible]	-26.0	1101
		10-16-64	[illegible]	[illegible]	
		2-26-65	[illegible]	[illegible]	
		3-10-65	[illegible]	[illegible]	
		3-17-65	[illegible]	[illegible]	
		3-24-65	[illegible]	[illegible]	
		3-26-65	[illegible]	[illegible]	
		3-30-65	[illegible]	[illegible]	
		4-06-65	[illegible]	[illegible]	
		4-14-65	[illegible]	[illegible]	
		[illegible]	[illegible]	[illegible]	
		[illegible]	[illegible]	[illegible]	
		5-05-65	[illegible]	[illegible]	
		5-12-65	[illegible]	[illegible]	
		5-19-65	[illegible]	[illegible]	
		5-26-65	[illegible]	[illegible]	
		6-01-65	[illegible]	[illegible]	
		6-07-65	[illegible]	[illegible]	
		6-16-65	[illegible]	[illegible]	
		6-23-65	[illegible]	[illegible]	
		6-30-65	[illegible]	[illegible]	

* [illegible] measurement

** [illegible]

P Pumping measurement

A Air line measurement

GROUND WATER LEVELS AT WELLS

State Well Number	U.S. Elev. in Feet	Date	Dist. G.S. to Water Surface in Feet	Water Surface Elev. in Feet	Agency Reporting Data
C. A. SAN GABRIEL RIVER HYDRO UNIT					
COASTAL PL. OF LA CO. HYDRO SUBUNIT — CENTRAL HYDRO SUBAREA					
045/12W-35K04 S	[illegible]	[illegible]-6-64	53.[illegible]	-24.9	1101
		2-25-65	27.5	-18.5	
		3-10-65	25.9	-16.9	
		3-17-65	23.7	-14.7	
		3-24-65	20.[illegible]	-11.2	
		3-26-65	20.6	-11.6	
		3-30-65	21.2	-12.2	
		4-06-65	21.1	-12.1	
		4-14-65	20.4	-11.4	
		4-21-65	19.9	-10.9	
		4-27-65	20.1	-11.1	
		5-05-65	20.2	-11.2	
		5-12-65	19.8	-10.8	
		5-19-65	20.0	-11.0	
		5-26-65	19.5	-10.5	
		6-01-65	19.3	-10.3	
		6-07-65	19.0	-10.0	
		6-16-65	19.4	-10.4	
		6-23-65	19.3	-10.3	
		6-30-65	19.1	-10.1	
045/12W-35K[illegible] S	9.1	2-26-65	23.1	-14.1	1101
		3-10-65	23.[illegible]	-14.0	
		3-17-65	22.2	-13.2	
		3-24-65	19.8	-10.8	
		3-26-65	19.7	-10.7	
		3-30-65	19.3	-10.3	
		4-06-65	18.3	-9.3	
		4-14-65	17.3	-8.3	
		4-21-65	16.7	-7.7	
		4-27-65	16.6	-7.6	
		5-05-65	16.8	-7.8	
		5-12-65	16.0	-7.0	
		5-19-65	15.7	-6.7	
		5-26-65	16.3	-7.3	
		6-07-65	15.0	-6.0	
		6-16-65	15.0	-6.0	
		6-23-65	14.9	-5.9	
		6-30-65	14.6	-5.6	
045/12W-35K06 S	9.0	10-30-64	31.3	-22.3	1101
		1-19-65	23.7	-14.7	
		2-04-65	23.7	-14.7	
		2-25-65	24.8	-15.8	
		3-10-65	22.9	-13.9	
		3-17-65	20.6	-11.6	
		3-24-65	18.6	-9.6	
		3-30-65	20.1	-11.1	
		4-06-65	16.6	-7.6	
		4-14-65	16.0	-7.0	
		4-21-65	16.0	-7.0	
		4-27-65	15.9	-6.9	
		5-04-65	16.3	-7.3	
		5-11-65	15.5	-6.5	
		5-18-65	15.4	-6.4	
		5-25-65	15.5	-6.5	
		6-01-65	15.1	-6.1	
		6-08-65	14.8	-5.8	
		6-15-65	14.9	-5.9	
		6-22-65	14.6	-5.6	
		6-29-65	14.8	-5.8	
045/12W-35K07 S	9.0	10-30-64	33.9	-24.9	1101
		1-18-65	23.0	-14.0	
		2-04-65	23.3	-14.3	
		2-25-65	24.8	-15.8	
		3-10-65	22.6	-13.6	
		3-17-65	20.2	-11.2	
		3-24-65	20.1	-11.1	
		3-30-65	18.0	-9.0	
		4-06-65	18.5	-9.5	
		4-14-65	17.6	-8.6	
		4-21-65	17.9	-8.9	
		4-27-65	18.5	-9.5	
		5-04-65	19.0	-10.0	
		5-11-65	18.9	-9.9	
		5-18-65	19.3	-10.3	
		5-25-65	19.9	-10.9	
		6-01-65	19.7	-10.7	
		6-08-65	19.2	-10.2	
		6-15-65	18.9	-9.9	
		6-22-65	18.6	-9.6	
		6-29-65	18.8	-9.8	
045/12W-35M01 S	60.0**	12-02-64	83.0	-23.0	1101
		4-20-65	80.5	-20.5	
045/12W-35P01 S	57.0	11-19-64 (CONT.)	79.8	-22.8	1101

State Well Number	U.S. Elev. in Feet	Date	Dist. G.S. to Water Surface in Feet	Water Surface Elev. in Feet	Agency Reporting Data
COASTAL PL. OF LA CO. HYDRO SUBUNIT — CENTRAL HYDRO SUBAREA					
(CONT.)					
045/12W-35P01 S	57.0	12-31-64	78.[illegible]	[illegible]	1101
		2-08-65	[illegible]	[illegible]	
		2-25-65	[illegible]	[illegible]	
		3-08-65	[illegible]	[illegible]	
		3-10-65	[illegible]	[illegible]	
		3-16-65	[illegible]	[illegible]	
		3-17-65	[illegible]	[illegible]	
		3-18-65	[illegible]	[illegible]	
		3-23-65	[illegible]	[illegible]	
		3-30-65	[illegible]	[illegible]	
		4-06-65	[illegible]	[illegible]	
		4-13-65	[illegible]	[illegible]	
		4-20-65	[illegible]	[illegible]	
		4-27-65	71.[illegible]	-14.7	
		5-04-65	71.[illegible]	-14.1	
		5-11-65	70.4	-13.4	
		5-18-65	69.[illegible]	-12.0	
		5-25-65	69.8	-12.8	
		6-01-65	68.9	-11.9	
		6-08-65	68.[illegible]	-11.9	
		6-15-65	68.[illegible]	-11.4	
		6-22-65	68.[illegible]	-11.2	
		6-29-65	67.6	-10.6	
045/12W-35P02 S	57.0	11-19-64	76.[illegible]	-19.9	[illegible]
		12-30-64	73.1	-16.1	
		2-08-65	72.[illegible]	-15.2	
		2-25-65	71.7	-14.7	
		3-08-65	71.3	-14.3	
		3-10-65	68.6	-11.6	
		3-16-65	61.[illegible]	-4.9	
		3-17-65	61.7	-4.7	
		3-18-65	62.[illegible]	-5.1	
		3-23-65	64.1	-7.1	
		3-30-65	62.9	-5.9	
		4-06-65	62.9	-5.9	
		4-13-65	61.6	-4.6	
		4-20-65	64.2	-7.2	
		4-27-65	63.5	-6.5	
		5-04-65	60.6	-3.6	
		5-11-65	60.1	-3.1	
		5-18-65	59.6	-2.6	
		5-25-65	60.0	-3.0	
		6-01-65	59.4	-2.4	
		6-08-65	59.2	-2.2	
		6-15-65	58.7	-1.7	
		6-22-65	60.5	-3.5	
		6-29-65	60.5	-3.5	
045/12W-35Q01 S	19.8	7-28-64	42.1	-22.3	5102
		8-27-64	46.5	-26.7	
		9-24-64	44.1	-24.3	
		10-21-64	41.4	-21.6	
		11-30-64	36.8	-17.0	
		12-30-64	34.0	-14.2	
		1-29-65	33.1	-13.3	
		2-19-65	33.4	-13.6	
		4-02-65	23.[illegible]	-3.[illegible]	
		4-22-65	22.7	-2.5	
		5-26-65	21.0	-1.2	
		6-29-65	20.3	-0.5	
045/12W-35Q02 S	21.3	10-21-64	42.5	-21.2	1101
045/12W-35R03 S	9.0	10-19-64	34.1	-25.1	1101
		2-25-65	[illegible]	-20.4	
		3-24-65	19.6	-10.6	
		3-25-65	19.4	-10.4	
		4-14-65	17.6	-8.6	
		4-28-65	17.1	[illegible]	
		4-28-65	17.2	-8.2	
		5-27-65	[illegible]	[illegible]	
		6-08-65	16.6	-7.6	
		6-24-65	16.4	-7.4	
045/12W-35R04 S	7.3	10-19-64	33.3	-24.0	1101
		10-19-64	33.9	-24.6	
		2-25-65	27.3	-18.0	
		2-25-65	27.9	-18.6	
		3-10-65	21.0	-11.7	
		3-10-65	21.6	-12.3	
		3-16-65	18.6	-9.3	
		3-16-65	17.[illegible]	[illegible]	
		3-23-65	15.2	-5.9	
		3-23-65	15.8	-6.5	
		3-31-65	15.6	-5.9	
		3-31-65 (CONT.)	15.2	-5.9	

* Questionable measurement

** Approximate ground surface elevation

P Pumping measurement

A Air gauge measurement

TABLE C-2

GROUND WATER LEVELS AT WELLS

L A SAN GABRIEL RIVER HYDRO UNIT U-05.00

COASTAL PL OF LA CO HYDRO SUBUNIT U-05.A0
CENTRAL HYDRO SUBAREA U-05.A5

State Well Number	G S Elev in Feet	Date	Dist G S to Water Surface in Feet	Water Surface Elev in Feet	Agency Supplying Data
		(CONT.)			
04S/12W-35R04 S	9.3	4-06-65	13.3	-4.0	1101
		4-06-65	13.9	-4.6	
		4-13-65	12.7	-3.4	
		4-13-65	13.3	-4.0	
		4-20-65	13.0	-3.7	
		4-20-65	13.6	-4.3	
		4-27-65	13.2	-3.9	
		4-27-65	13.8	-4.5	
		5-04-65	13.8	-4.5	
		5-11-65	13.0	-3.7	
		5-18-65	12.8	-3.5	
		5-25-65	12.8	-3.5	
		6-01-65	12.5	-3.2	
		6-08-65	12.2	-2.9	
		6-15-65	12.0	-2.7	
		6-22-65	12.0	-2.7	
		6-29-65	12.2	-2.9	
04S/12W-35R05 S	10.0	3-09-65	25.5	-15.5	1101
04S/12W-35R09 S	8.0	10-19-64	33.3	-25.3	1101
		2-26-65	24.2	-16.2	
		3-10-65	17.5	-9.5	
		3-16-65	14.4	-6.4	
		3-23-65	13.1	-5.1	
		3-31-65	13.4	-5.4	
		4-06-65	12.2	-4.2	
		4-13-65	11.5	-3.5	
		4-20-65	12.2	-4.2	
		4-27-65	12.8	-4.8	
		5-04-65	12.9	-4.9	
		5-11-65	12.5	-4.5	
		5-18-65	13.0	-5.0	
		5-25-65	13.5	-5.5	
		6-01-65	13.2	-5.2	
		6-08-65	12.8	-4.8	
		6-15-65	12.6	-4.6	
		6-22-65	12.5	-4.5	
		6-29-65	12.7	-4.7	
04S/12W-35R12 S	9.0	10-19-64	31.4	-22.4	1101
		2-26-65	22.2	-13.2	
		3-04-65	26.2	-17.2	
		3-10-65	24.6	-15.6	
		3-17-65	23.0	-14.0	
		3-23-65	19.2	-10.2	
		3-31-65	17.7	-8.7	
		4-06-65	15.7	-6.7	
		4-13-65	15.0	-6.0	
		4-15-65	15.0	-6.0	
		4-20-65	14.4	-5.4	
		4-27-65	14.2	-5.2	
		5-04-65	14.3	-5.3	
		5-11-65	13.3	-4.3	
		5-18-65	13.8	-4.8	
		5-25-65	12.6	-3.6	
		6-01-65	12.3	-3.3	
		6-08-65	11.8	-2.8	
		6-15-65	11.6	-2.6	
		6-22-65	11.5	-2.5	
		6-29-65	11.4	-2.4	
04S/12W-35R11 S	9.0	10-16-64	33.7	-24.7	1101
		10-16-64	34.6	-25.6	
		2-26-65	27.2	-18.2	
		3-10-65	23.6	-14.6	
		3-16-65	21.4	-12.4	
		3-23-65	18.0	-9.0	
		3-30-65	17.4	-8.4	
		4-06-65	16.0	-7.0	
		4-13-65	15.3	-6.3	
		4-20-65	15.4	-6.4	
		4-27-65	15.8	-6.8	
		5-04-65	15.8	-6.8	
		5-11-65	15.1	-6.1	
		5-18-65	15.0	-6.0	
		5-25-65	15.1	-6.1	
		6-01-65	14.7	-5.7	
		6-08-65	14.4	-5.4	
		6-15-65	14.4	-5.4	
		6-22-65	14.4	-5.4	
		6-29-65	14.4	-5.4	
04S/12W-35R12 S	9.0	10-16-64	28.2	-19.2	1101
		10-16-64	28.0	-19.0	
		10-19-64	32.9	-23.9	
		10-19-64	33.7	-24.7	
		(CONT.)			

COASTAL PL OF LA CO HYDRO SUBUNIT U-05.A0
CENTRAL HYDRO SUBAREA U-05.A5

State Well Number	G S Elev in Feet	Date	Dist G S to Water Surface in Feet	Water Surface Elev in Feet	Agency Supplying Data
		(CONT.)			
04S/12W-35R12 S	9.0	2-26-65	27.7	-18.7	1101
		3-10-65	26.5	-17.5	
		3-17-65	24.6	-15.6	
		3-24-65	20.9	-11.9	
		3-30-65	20.2	-11.2	
		4-06-65	18.7	-9.7	
		4-13-65	16.9	-7.9	
		4-15-65	17.7	-8.7	
		4-20-65	18.4	-9.4	
		4-27-65	18.5	-9.5	
		5-04-65	18.7	-9.7	
		5-11-65	18.0	-9.0	
		5-18-65	17.7	-8.7	
		5-25-65	17.7	-8.7	
		6-01-65	17.3	-8.3	
		6-08-65	17.0	-8.0	
		6-15-65	16.8	-7.8	
		6-22-65	16.8	-7.8	
		6-29-65	16.7	-7.7	
04S/12W-35R13 S	9.0	10-19-64	25.9	-16.9	1101
		10-19-64	27.1	-18.1	
		2-26-65	21.5	-12.5	
		3-02-65	21.0	-12.0	
		3-10-65	21.2	-12.2	
		3-17-65	20.1	-11.1	
		3-24-65	16.5	-7.5	
		3-30-65	16.0	-7.0	
		4-06-65	14.5	-5.5	
		4-13-65	13.7	-4.7	
		4-15-65	12.9	-3.9	
		4-20-65	12.9	-3.9	
		4-27-65	12.8	-3.8	
		5-04-65	13.2	-4.2	
		5-11-65	12.1	-3.1	
		5-18-65	12.0	-3.0	
		5-25-65	11.9	-2.9	
		6-01-65	11.5	-2.5	
		6-08-65	11.1	-2.1	
		6-15-65	11.1	-2.1	
		6-22-65	11.3	-2.3	
		6-29-65	10.8	-1.8	
04S/12W-35R14 S	9.0	10-19-64	21.7	-12.7	1101
		10-19-64	21.5	-12.5	
		2-10-65	19.7	-10.7	
		2-26-65	19.8	-10.8	
		3-02-65	19.6	-10.6	
		3-10-65	19.6	-10.6	
		3-17-65	19.7	-10.7	
		3-24-65	19.5	-10.5	
		3-30-65	19.3	-10.3	
		4-06-65	18.7	-9.7	
		4-13-65	18.2	-9.2	
		4-20-65	17.7	-8.7	
		4-27-65	17.8	-8.8	
		5-04-65	17.8	-8.8	
		5-11-65	17.6	-8.6	
		5-18-65	17.7	-8.7	
		5-25-65	17.6	-8.6	
		6-01-65	17.4	-8.4	
		6-08-65	17.4	-8.4	
		6-15-65	17.4	-8.4	
		6-22-65	17.3	-8.3	
		6-29-65	17.3	-8.3	
04S/12W-35R16 S	9.0	10-30-64	26.7	-17.7	1101
		1-15-65	19.2	-10.2	
		2-04-65	19.4	-10.4	
		2-25-65	20.5	-11.5	
		3-10-65	20.8	-11.8	
		3-16-65	19.2	-10.2	
		3-23-65	15.6	-6.6	
		3-30-65	13.4	-4.4	
		4-06-65	11.8	-2.8	
		4-13-65	10.2	-1.2	
		4-20-65	9.7	-0.7	
		4-27-65	9.7	-0.7	
		5-04-65	10.6	-1.6	
		5-11-65	9.8	-0.8	
		5-18-65	9.5	-0.5	
		5-25-65	10.1	-1.1	
		6-01-65	9.7	-0.7	
		6-08-65	9.2	-0.2	
		6-15-65	9.4	-0.4	
		6-22-65	9.5	-0.5	
		6-29-65	9.5	-0.5	

* Questionable measurement

** Approximate ground surface elevation

P Pumping measurement

A Air gauge measurement

TABLE [illegible]

GROUND WATER LEVELS AT WELLS

State Well Number	L S Elev. (feet)	Date	Dist G S to Water Surface (feet)	Water Surface Elev. (feet)	Agency Reporting Data
L A SAN GABRIEL RIVER HYDRO UNIT [illegible]					
COASTAL PL OF LA [illegible] HYDRO SUBUNIT CENTRAL HYDRO SUBAREA				-05.A5	
04S/12W-35R17 S	9.0	2-04-65	21.0	-12.0	1101
		2-25-65	22.5	-13.5	
		3-10-65	21.5	-12.5	
		3-16-65	19.1	-10.1	
		3-23-65	13.0	-3.[illegible]	
		3-30-65	11.1	-2.1	
		4-13-65	7.9	1.1	
		4-20-65	7.4	1.6	
		4-27-65	7.7	1.3	
		5-04-65	8.2	0.8	
		5-11-65	7.0	2.0	
		5-18-65	7.6	1.4	
		5-25-65	7.1	1.9	
		6-01-65	4.4	4.6	
		6-08-65	5.[illegible]	3.0	
		6-15-65	5.0	4.0	
		6-22-65	6.[illegible]	3.[illegible]	
		6-29-65	5.8	3.2	
04S/12W-35R18 S	9.0	10-30-64	32.6	-23.6	1101
		1-13-65	23.4	-14.4	
		2-04-65	24.[illegible]	-15.0	
		2-25-65	26.0	-17.0	
		3-10-65	23.3	-14.3	
		3-16-65	20.7	-11.7	
		3-23-65	14.8	-5.8	
		3-30-65	14.0	-5.0	
		4-06-65	13.1	-4.1	
		4-13-65	11.2	-2.2	
		4-20-65	11.1	-2.1	
		4-27-65	12.3	-3.3	
		5-04-65	12.8	-3.8	
		5-11-65	11.9	-2.9	
		5-18-65	11.8	-2.8	
		5-25-65	11.9	-2.9	
		6-01-65	11.5	-2.5	
		6-08-65	11.3	-2.3	
		6-15-65	11.3	-2.3	
		6-22-65	11.2	-2.2	
		6-29-65	11.6	-2.6	
		6-30-65	11.6	-2.6	
04S/12W-35R19 S	9.0	10-30-64	33.5	-24.5	1101
		1-12-65	21.[illegible]	-12.[illegible]	
		2-04-65	22.1	-13.1	
		2-25-65	23.6	-14.6	
		3-10-65	20.6	-11.6	
		3-16-65	17.7	-8.7	
		3-23-65	16.7	-7.7	
		3-30-65	15.6	-6.6	
		4-06-65	14.3	-5.3	
		4-13-65	13.1	-4.1	
		4-20-65	15.6	-6.6	
		4-27-65	15.9	-6.9	
		5-04-65	16.2	-7.2	
		5-11-65	16.0	-7.0	
		5-18-65	16.4	-7.4	
		5-25-65	17.1	-8.1	
		6-01-65	16.8	-7.8	
		6-08-65	16.4	-7.4	
		6-15-65	16.1	-7.1	
		6-22-65	15.9	-6.9	
		6-29-65	16.0	-7.0	
		6-30-65	16.0	-7.0	
04S/12W-36C01 S	15.9	7-17-64	39.4	-23.5	1101
		8-07-64	4[illegible].1	-27.[illegible]	
		8-28-64	42.6	-26.7	
		9-18-64	40.5	-24.6	
		10-09-64	37.0	-21.1	
		10-19-64	37.7	-21.8	
		10-30-64	36.2	-[illegible]	
		11-20-64	31.0	-15.1	
		12-11-64	28.7	-12.8	
		12-31-64	25.5	-9.6	
		1-22-65	25.8	-9.9	
		2-12-65	24.5	-8.6	
		3-05-65	28.7	-12.8	
		3-26-65	24.2	-8.3	
		4-16-65	21.4	-5.5	
		5-07-65	2[illegible]	-[illegible]	
		5-28-65	20.4	-[illegible]	
		6-18-65	23.8	-7.9	
04S/12W-36E01 S	24.7	10-15-64	45.8	-21.1	1101
		2-25-65	37.5	-12.8	
		3-24-65	33.3	-8.6	
		4-30-65	31.9	-7.[illegible]	
		(CONT.)			
COASTAL PL OF LA [illegible] HYDRO SUBUNIT CENTRAL HYDRO SUBAREA				-05.A5	
		(CONT.)			
04S/12W-36E01 S	24.7	5-19-65	32.8	-8.1	1101
		5-27-65	32.7	-8.0	
		6-25-65	31.8	-7.1	
04S/12W-36E02 S	24.7	10-15-64	37.6	-12.9	1101
		10-15-64	37.8	-13.1	
		2-12-65	34.5	-9.8	
		2-25-65	34.7	-10.0	
		2-26-65	34.5	-9.8	
		3-24-65	34.6	-9.9	
		4-30-65	33.2	-8.5	
		5-19-65	33.2	-8.5	
		5-27-65	33.7	-9.0	
		6-25-65	33.5	-8.8	
04S/12W-36M01 S	22.3	10-15-64	44.4	-22.1	1101
		10-15-64	44.6	-22.3	
		2-25-65	35.4	-13.1	
		3-09-65	36.2	-13.9	
		4-30-65	28.6	-6.3	
		5-19-65	29.7	-7.4	
		5-27-65	30.1	-7.8	
		6-25-65	28.6	-6.3	
04S/12W-36M02 S	22.1	10-15-64	45.3	-23.2	1101
		10-15-64	45.4	-23.3	
		2-25-65	39.7	-17.6	
		3-09-65	40.4	-18.3	
		4-30-65	30.8	-8.7	
		5-19-65	30.3	-8.2	
		5-27-65	30.4	-8.3	
		6-25-65	28.4	-6.5	
04S/12W-36M03 S	22.1	10-15-64	43.7	-21.6	1101
		2-25-65	35.7	-13.6	
		3-09-65	36.3	-14.2	
		4-30-65	25.2	-3.1	
		5-27-65	25.0	-2.9	
		6-25-65	23.7	-1.6	
04S/12W-36M04 S	22.3	10-15-64	35.3	-13.0	1101
		2-12-65	32.2	-9.9	
		2-25-65	31.9	-9.6	
		2-26-65	31.9	-9.6	
		3-09-65	32.1	-9.8	
		4-30-65	29.9	-7.6	
		5-27-65	30.3	-8.0	
		6-25-65	29.9	-7.6	
04S/12W-36N02	11.[illegible]	10-19-64	37.3	-26.3	1101
		10-19-64	37.1	-26.1	
		2-26-65	30.4	-19.4	
		3-05-65	31.2	-20.2	
		3-17-65	23.3	-12.3	
		3-24-65	19.6	-8.6	
		3-30-65	19.4	-8.4	
		4-06-65	17.7	-6.7	
		4-14-65	17.6	-6.6	
		4-21-65	17.3	-6.3	
		4-23-65	16.9	-5.9	
		4-28-65	17.0	-6.0	
		5-05-65	16.7	-5.7	
		5-12-65	16.9	-5.9	
		5-19-65	18.1	-7.1	
		5-26-65	16.8	-5.8	
		6-02-65	16.2	-5.2	
		6-04-65	16.0	-5.0	
		6-08-65	15.5	-4.5	
		6-14-65	16.5	-5.5	
		6-23-65	16.4	-5.4	
		6-30-65	16.5	-5.5	
04S/12W-36N03 S	11.[illegible]	10-19-64	33.9	-22.9	1101
		10-19-64	33.5	-22.6	
		2-26-65	28.6	-17.6	
		3-05-65	28.8	-17.8	
		3-17-65	25.3	-14.3	
		3-24-65	19.9	-8.9	
		3-30-65	19.3	-8.3	
		4-06-65	17.1	-6.1	
		4-14-65	16.5	-5.5	
		4-21-65	16.1	-5.1	
		4-23-65	15.8	-4.8	
		4-28-65	15.8	-4.8	
		5-05-65	16.2	-5.2	
		5-12-65	15.2	-4.2	
		5-19-65	16.3	-5.3	
		(CONT.)			

* Questionable measurement

** Approximate ground [illegible]

(Pumping measurement

A A-gauge measurement

TABLE C-2

GROUND WATER LEVELS AT WELLS

L A SAN GABRIEL RIVER HYDRO UNIT U-05.00

COASTAL PL OF LA CO HYDRO SUBUNIT U-05.A0
CENTRAL HYDRO SUBAREA U-05.A5

State Well Number	G S Elev in Feet	Date	Dist G S to Water Surface in Feet	Water Surface Elev in Feet	Agency Supplying Data
		(CONT.)			
04S/12W-36N03 S	11.0	5-26-65	14.4	-3.4	1101
		6-02-65	14.0	-3.0	
		6-04-65	13.9	-2.9	
		6-09-65	13.7	-2.7	
		6-14-65	13.8	-2.8	
		6-23-65	13.7	-2.7	
		6-30-65	13.8	-2.8	
04S/12W-36N04 S	11.0	10-19-64	29.4	-18.4	1101
		10-19-64	29.6	-18.6	
		2-26-65	21.5	-10.5	
		3-05-65	24.1	-13.1	
		3-17-65	22.2	-11.2	
		3-24-65	17.7	-6.7	
		3-30-65	17.2	-6.2	
		4-06-65	15.2	-4.2	
		4-14-65	14.3	-3.3	
		4-21-65	14.7	-3.7	
		4-23-65	13.4	-2.4	
		4-28-65	12.9	-1.9	
		5-05-65	13.8	-2.8	
		5-12-65	12.8	-1.8	
		5-19-65	13.2	-2.2	
		5-26-65	12.3	-1.3	
		6-02-65	11.8	-0.8	
		6-04-65	11.7	-0.7	
		6-09-65	11.4	-0.4	
		6-14-65	11.6	-0.6	
		6-23-65	11.4	-0.4	
		6-30-65	11.4	-0.4	
04S/13W-01F01 S	44.5**	7-27-64	106.1	-61.6	1101
		8-31-64	106.6	-62.1	
		9-28-64	106.5	-62.0	
		10-26-64	101.9	-57.4	
		11-30-64	100.5	-56.0	
		12-28-64	98.4	-53.9	
		1-25-65	99.2	-54.7	
		2-15-65	98.0	-53.5	
		3-15-65	99.1	-54.6	
		4-19-65	95.5	-51.0	
		5-17-65	99.9	-55.4	
		6-14-65	101.6	-57.1	
04S/13W-02P04 S	40.0**	10-26-64	72.7	-32.7	5050
		3-30-65	72.6	-32.6	
04S/13W-11R06 S	28.4**	11-12-64	DRY		1101
		5-05-65	DRY		
04S/13W-12A01 S	38.7	7-27-64	96.7	-58.0	1101
		8-31-64	97.4	-58.7	
		9-28-64	97.1	-58.4	
		10-26-64	94.1	-55.4	
		11-23-64	92.6	-53.9	
		12-28-64	91.7	-53.0	
		1-11-65	90.1	-51.4	
		2-22-65	90.7	-52.0	
		3-15-65	91.3	-52.6	
		4-14-65	88.9	-50.2	
		5-17-65	91.4	-52.7	
		6-14-65	93.0	-54.3	
04S/13W-12B02 S	40.0**	11-16-64	14.2	25.8	1101
04S/13W-12E01 S	33.0	7-17-64	130.4	-97.4	1101
		8-07-64	130.8	-97.8	
		8-28-64	129.2	-96.2	
		9-18-64	125.4	-92.4	
		10-09-64	118.3	-85.3	
		10-27-64	116.3	-83.3	5060
		10-30-64	116.2	-83.2	1101
		11-20-64	127.0	-94.0	
		12-11-64	127.8	-94.8	
		12-31-64	119.0	-86.0	
		1-22-65	125.8	-92.8	
		2-12-65	120.5	-87.5	
		3-05-65	130.3	-97.3	
		3-26-65	129.2	-96.2	
		3-30-65	129.1	-96.1	5060
		4-16-65	118.1*	-85.1	1101
		5-07-65	124.9	-91.9	
		5-28-65	143.9P	-110.9	
		6-18-65	119.0	-86.0	
04S/13W-12E04 S	34.0	7-08-64	61.8	-27.8	1101
		7-09-64	61.6	-27.6	
		7-15-64	62.0	-28.0	
		(CONT.)			

COASTAL PL OF LA CO HYDRO SUBUNIT U-05.A0
CENTRAL HYDRO SUBAREA U-05.A5

State Well Number	G S Elev in Feet	Date	Dist G S to Water Surface in Feet	Water Surface Elev in Feet	Agency Supplying Data
		(CONT.)			
04S/13W-12E04 S	34.0	8-25-64	56.3	-22.3	1101
		9-30-64	62.6	-28.6	
		10-07-64	62.7	-28.7	
		10-23-64	62.8	-28.8	
		11-12-64	62.9	-28.9	
		11-20-64	62.9	-28.9	
		12-01-64	62.9	-28.9	
		12-10-64	57.1	-23.1	
		1-14-65	62.0	-28.0	
		1-28-65	62.8	-28.8	
		2-04-65	62.8	-28.8	
		2-11-65	62.9	-28.9	
		2-19-65	62.8	-28.8	
		2-25-65	62.8	-28.8	
		3-18-65	62.9	-28.9	
		3-25-65	62.9	-28.9	
		4-18-65	62.6	-28.6	
		4-29-65	63.8	-29.8	
		5-05-65	62.7	-28.7	
		5-18-65	62.9	-28.9	
		5-28-65	62.8	-28.8	
		6-11-65	62.9	-28.9	
		6-22-65	63.0	-29.0	
04S/13W-12F06 S	38.0	7-31-64	133.8*	-95.8	5050
		8-25-64	132.8*	-94.8	
		10-01-64	123.0	-85.0	
		11-04-64	120.8*	-82.8	
		3-30-65	133.7*	-95.7	
04S/13W-12E09 S	27.2	7-08-64	15.5	11.7	1101
		7-15-64	10.3	16.9	
		8-25-64	11.2	16.0	
		9-30-64	15.4	11.8	
		10-07-64	16.2	11.0	
		10-23-64	17.4	9.8	
		11-12-64	16.5	10.7	
		12-01-64	15.2	12.0	
		12-10-64	16.2	11.0	
		1-14-65	12.8	14.4	
		1-28-65	13.4	13.8	
		2-04-65	14.0	13.2	
		2-11-65	14.8	12.4	
		2-19-65	15.9	11.3	
		2-25-65	16.8	10.4	
		3-18-65	12.8	14.4	
		3-25-65	13.2	14.0	
		4-18-65	10.3	16.9	
		5-05-65	12.1	15.1	
		5-18-65	13.4	13.8	
		5-28-65	14.1	13.1	
		6-11-65	14.5	12.7	
		6-22-65	15.5	11.7	
04S/13W-12F01 S	85.2	11-19-64	123.6	-38.4	1101
		4-26-65	126.5	-41.3	
04S/13W-12M01 S	28.0**	7-08-64	56.3	-28.3	1101
		7-15-64	56.4	-28.4	
		8-25-64	56.8	-28.8	
		9-30-64	57.3	-29.3	
		10-07-64	57.3	-29.3	
		10-23-64	57.5	-29.5	
		11-12-64	57.7	-29.7	
		12-01-64	57.8	-29.8	
		12-10-64	57.9	-29.9	
		1-14-65	57.9	-29.9	
		1-28-65	57.8	-29.8	
		2-04-65	57.8	-29.8	
		2-11-65	57.9	-29.9	
		2-19-65	57.9	-29.9	
		2-25-65	57.9	-29.9	
		3-04-65	57.9	-29.9	
		3-18-65	57.9	-29.9	
		3-25-65	57.9	-29.9	
		4-18-65	57.7	-29.7	
		5-05-65	57.8	-29.8	
		5-18-65	60.1	-32.1	
		5-28-65	58.6	-30.6	
		6-11-65	57.5	-29.5	
		6-22-65	57.5	-29.5	
04S/13W-12M04 S	38.0**	11-19-64	127.4	-89.4	1101
		4-26-65	118.2	-80.2	
04S/13W-12N01 S	28.0**	7-08-64	20.0	8.0	1101
		7-15-64	20.2	7.8	
		(CONT.)			

* Questionable measurement ** Approximately correct elevation P Pumping measurement A Airgage measurement

TABLE C-2

GROUND WATER LEVELS AT WELLS

L A SAN GABRIEL RIVER HYDRO UNIT U-05.00

COASTAL PL OF LA CO HYDRO SUBUNIT U-05.A0
CENTRAL HYDRO SUBAREA U-05.A5

State Well Number	G S Elev in Feet	Date	Dist G S to Water Surface in Feet	Water Surface Elev. in Feet	Agency Supplying Data
		(CONT.)			
04S/13W-12N01 S	28.0**	8-25-64	20.8	7.2	1101
		9-30-64	18.5	9.5	
		10-07-64	19.7	8.3	
		10-23-64	21.2	6.8	
		11-12-64	19.8	8.2	
		12-01-64	19.6	8.4	
		12-10-64	19.8	8.2	
		1-14-65	17.9	10.1	
		1-28-65	18.4	9.6	
		2-04-65	18.8	9.2	
		2-11-65	19.0	9.0	
		2-19-65	19.6	8.4	
		2-25-65	20.5	7.5	
		3-04-65	20.5	7.5	
		3-18-65	15.8	12.2	
		3-25-65	17.5	10.5	
		4-18-65	16.2	11.8	
		4-28-65	18.4	9.6	
		5-05-65	17.8	10.2	
		5-18-65	18.4	9.6	
		5-28-65	18.8	9.2	
		6-11-65	19.3	8.7	
		6-22-65	19.6	8.4	
04S/13W-13D01 S	25.0**	10-27-64	115.0	-90.0	5050
		11-19-64	110.5	-85.5	1101
		3-30-65	115.3	-90.3	5050
		4-26-65	115.3	-90.3	1101
04S/13W-13D02 S	74.0**	10-27-64	152.1	-78.1	5050
		11-19-64	155.8	-81.8	1101
		3-30-65	158.7	-84.7	5050
		4-26-65	152.5*	-78.5	1101
05S/12W-01E01 S	9.0	10-15-64	31.7	-22.7	1101
		10-15-64	32.0	-23.0	
		2-19-65	19.8	-10.8	
		2-25-65	19.9	-10.9	
		3-02-65	20.9	-11.9	
		3-03-65	21.1	-12.1	
		3-04-65	21.2	-12.2	
		3-05-65	20.4	-11.4	
		3-08-65	22.2	-13.2	
		3-09-65	22.2	-13.2	
		3-10-65	22.3	-13.3	
		3-23-65	21.6	-12.6	
		4-27-65	18.4	-9.4	
05S/12W-01E02 S	9.0	10-15-64	24.8	-15.8	1101
		10-15-64	25.1	-16.1	
		2-19-65	16.2	-7.2	
		2-25-65	16.1	-7.1	
		3-02-65	18.3	-9.3	
		3-03-65	18.4	-9.4	
		3-04-65	18.4	-9.4	
		3-05-65	18.7	-9.7	
		3-08-65	18.6	-9.6	
		3-09-65	18.3	-9.3	
		3-10-65	18.4	-9.4	
		3-18-65	16.8	-7.8	
		3-23-65	15.8	-6.8	
		3-30-65	14.7	-5.7	
		4-07-65	12.4	-3.4	
		4-13-65	11.8	-2.8	
		4-21-65	10.5	-1.5	
		4-27-65	10.6	-1.6	
		5-05-65	12.4	-3.4	
		5-12-65	12.4	-3.4	
		5-19-65	12.6	-3.6	
		5-26-65	13.2	-4.2	
		6-02-65	12.7	-3.7	
		6-03-65	12.8	-3.8	
		6-09-65	12.6	-3.6	
		6-14-65	13.2	-4.2	
		6-21-65	13.4	-4.4	
		6-28-65	13.4	-4.4	
05S/12W-01E03 S	9.0	10-15-64	22.9	-13.9	1101
		10-15-64	23.1	-14.1	
		2-10-65	17.3	-8.3	
		2-19-65	17.6	-8.6	
		2-25-65	18.0	-9.0	
		3-02-65	19.2	-10.2	
		3-03-65	19.9	-10.9	
		3-04-65	20.1	-11.1	
		3-05-65	20.2	-11.2	
		3-08-65	19.9	-10.9	

COASTAL PL OF LA CO HYDRO SUBUNIT U-05.A0
CENTRAL HYDRO SUBAREA U-05.A5

State Well Number	G S Elev in Feet	Date	Dist G S to Water Surface in Feet	Water Surface Elev. in Feet	Agency Supplying Data
		(CONT.)			
05S/12W-01E03 S	9.0	3-09-65	19.9	-10.9	1101
		3-10-65	19.9	-10.9	
		3-18-65	19.2	-10.2	
		3-23-65	18.8	-9.8	
		3-30-65	18.2	-9.2	
		4-07-65	17.3	-8.3	
		4-13-65	16.8	-7.8	
		4-21-65	16.9	-7.9	
		4-27-65	16.6	-7.6	
		5-05-65	17.0	-8.0	
		5-12-65	16.8	-7.8	
		5-19-65	17.1	-8.1	
		5-26-65	17.6	-8.6	
		6-02-65	17.1	-8.1	
		6-03-65	17.2	-8.2	
		6-09-65	17.1	-8.1	
		6-14-65	17.2	-8.2	
		6-21-65	17.1	-8.1	
		6-28-65	17.3	-8.3	
05S/12W-02A04 S	21.0	10-15-64	41.8	-20.8	1101
		10-15-64	42.1	-21.1	
		2-25-65	32.0	-11.0	
		3-08-65	37.5	-16.5	
		3-10-65	37.5	-16.5	
		3-18-65	32.5	-11.5	
		3-23-65	30.2	-9.2	
		3-30-65	29.6	-8.6	
		4-07-65	26.0	-5.0	
		4-13-65	26.2	-5.2	
		4-14-65	26.2	-5.2	
		4-21-65	22.2	-1.2	
		4-27-65	22.6	-1.6	
		5-05-65	23.3	-2.3	
		5-12-65	22.9	-1.9	
		5-19-65	23.0	-2.0	
		5-26-65	24.0	-3.0	
		6-02-65	23.4	-2.4	
		6-09-65	23.0	-2.0	
		6-16-65	22.7	-1.7	
		6-23-65	22.5	-1.5	
		6-30-65	23.3	-2.3	
05S/12W-02A05 S	20.9	10-15-64	43.5	-22.6	1101
		10-15-64	43.8	-22.9	
		2-25-65	33.7	-12.8	
		3-08-65	37.5	-16.6	
		3-10-65	37.5	-16.6	
		3-18-65	31.9	-11.0	
		3-23-65	22.7	-1.8	
		3-30-65	19.2	1.7	
		4-06-65	16.0	4.9	
		4-13-65	15.8	5.1	
		4-14-65	15.8	5.1	
		4-21-65	10.2	10.7	
		4-27-65	9.8	11.1	
		5-05-65	11.0	9.9	
		5-12-65	8.9	12.0	
		5-19-65	8.9	12.0	
		5-26-65	9.8	11.1	
		6-02-65	9.3	11.6	
		6-09-65	9.0	11.9	
		6-16-65	8.8	12.1	
		6-23-65	8.8	12.1	
		6-30-65	9.5	11.4	
05S/12W-02A09 S	8.0	11-02-64	27.5	-19.5	1101
		12-10-64	18.1	-10.1	
		2-11-65	16.4	-8.4	
		2-25-65	18.1	-10.1	
		3-09-65	19.0	-11.0	
		3-16-65	16.6	-8.6	
		3-23-65	12.6	-4.6	
		3-30-65	10.3	-2.3	
		4-06-65	5.7	2.3	
		4-13-65	4.4	3.6	
		4-21-65	3.5	4.5	
		4-27-65	3.4	4.6	
		5-04-65	4.2	3.8	
		5-11-65	3.4	4.6	
		5-18-65	3.0	5.0	
		5-25-65	3.4	4.6	
		6-01-65	2.9	5.1	
		6-08-65	2.6	5.4	
		6-15-65	2.6	5.4	
		6-22-65	2.7	5.3	
		6-29-65	2.5	5.5	

* Questionable measurement ** Approximate ground surface elevation

F Pumping measurement A Aggregate measurement

TABLE [illegible]

GROUND WATER LEVELS AT WELLS

State Well Number	G.S. Elev. in Feet	Date	Dist G.S. to Water Surface in Feet	Water Surface Elev. in Feet	Agency Supplying Data
L.A. SAN GABRIEL RIVER HYDRO UNIT U-09.00					
COASTAL PL OF LA CO HYDRO SUBUNIT U-05.A0 CENTRAL HYDRO SUBAREA U-05.A5					
5S/12W-[illegible]	[illegible]	12-09-64	18.4	-10.4	1101
		[illegible]-11-65	16.4	-8.4	
		2-25-65	18.1	-10.1	
		[illegible]-[illegible]-65	19.1	-11.1	
		3-23-65	12.8	-4.8	
		3-25-65	13.5	-5.5	
		3-30-65	10.2	-2.2	
		4-06-65	[illegible]	2.4	
		4-13-65	4.4	3.6	
		4-21-65	[illegible]	4.6	
		4-27-65	3.5	4.5	
		5-04-65	4.1	3.9	
		5-11-65	[illegible]	4.5	
		5-18-65	3.1	4.9	
		5-25-65	3.6	4.4	
		6-01-65	2.9	5.1	
		6-08-65	2.5	5.5	
		6-15-65	[illegible]	5.5	
		6-22-65	2.7	5.3	
		6-29-65	2.7	5.3	
5S/12W-02A11 S	4.0	11-02-64	27.9	-19.9	1101
		12-08-64	21.1	-13.1	
		2-11-65	18.6	-10.6	
		2-25-65	21.2	-13.2	
		3-09-65	23.0	-15.0	
		3-16-65	17.0	-9.0	
		3-23-65	10.4	-2.4	
		3-30-65	8.6	-0.6	
		4-06-65	5.8	2.2	
		4-13-65	4.8	3.2	
		4-21-65	5.0	3.0	
		4-27-65	5.3	2.7	
		5-04-65	6.4	1.6	
		5-11-65	5.1	2.9	
		5-18-65	5.1	2.9	
		5-25-65	5.6	2.4	
		6-01-65	5.4	2.6	
		6-08-65	4.9	3.1	
		6-15-65	5.2	2.8	
		6-22-65	5.2	2.8	
		6-29-65	5.2	2.8	
5S/12W-02A12 S	8.0	11-02-64	31.8	-23.8	1101
		12-08-64	20.8	-12.8	
		2-11-65	19.5	-11.5	
		2-25-65	19.6	-11.6	
		3-09-65	20.8	-12.8	
		3-16-65	15.7	-7.7	
		3-18-65	14.5	-6.5	
		3-23-65	13.4	-5.4	
		3-30-65	12.7	-4.7	
		4-06-65	10.8	-2.8	
		4-13-65	9.0	-1.0	
		4-21-65	10.1	-2.1	
		4-27-65	10.7	-2.7	
		5-04-65	11.8	-3.8	
		5-11-65	11.3	-3.3	
		5-18-65	11.9	-3.9	
		5-25-65	12.8	-4.8	
		6-01-65	12.9	-4.9	
		6-08-65	12.2	-4.2	
		6-15-65	12.0	-4.0	
		6-22-65	11.8	-3.8	
		6-29-65	12.3	-4.3	
05S/12W-02A13 S	11.0	10-30-64	31.7	-20.7	1101
		12-18-64	23.2	-12.2	
		[illegible]	[illegible]	-10.5	
		2-25-65	[illegible]	-12.2	
		3-10-65	21.1	-10.1	
		3-16-65	21.4	-10.4	
		3-16-65	19.6	-8.6	
		3-23-65	8.6	2.4	
		3-24-65	3.1	7.9	
		3-30-65	2.4	8.6	
		4-06-65	2.4	8.6	
		4-13-65	4.6	6.4	
		4-21-65	5.6	5.4	
		4-27-65	5.8	5.2	
		5-04-65	[illegible]	6.4	
		5-07-65	5.7	5.3	
		5-11-65	[illegible]	4.1	
		5-18-65	[illegible]	2.5	
		5-25-65	9.2	1.8	
		6-01-65	[illegible]	-0.3	
		6-04-65	11.9	-0.9	
		6-07-65	10.7	0.3	
		(CONT.)			
		6-08-65	11.0		1101
		6-15-65	11.6	-0.6	
		6-22-65	12.3	-1.3	
		6-29-65	11.9	-0.9	
05S/12W-02A14 S	11.0	10-30-64	34.0	-23.0	1101
		12-17-64	25.0	-14.0	
		2-11-65	23.5	-12.5	
		2-25-65	24.9	-13.9	
		3-10-65	23.7	-12.7	
		3-23-65	10.1*	0.9	
		3-30-65	4.0	7.0	
		4-06-65	2.6	8.4	
		4-13-65	4.3	6.7	
		4-21-65	4.8	6.2	
		4-27-65	5.3	5.7	
		5-04-65	5.7	5.3	
		5-07-65	4.8	6.2	
		5-11-65	6.0	5.0	
		5-18-65	7.3	3.7	
		5-25-65	8.0	3.0	
		6-01-65	9.9	1.1	
		6-04-65	11.1	-0.1	
		6-07-65	10.9	0.1	
		6-08-65	11.1	-0.1	
		6-15-65	11.3	-0.3	
		6-22-65	11.7	-0.7	
		6-29-65	11.6	-0.6	
05S/12W-02A15 S	11.0	10-30-64	35.3	-24.3	1101
		12-16-64	27.7	-16.7	
		2-11-65	25.9	-14.9	
		2-25-65	28.1	-17.1	
		3-10-65	25.2	-14.2	
		3-16-65	22.8	-11.8	
		3-18-65	20.2	-9.2	
		3-23-65	12.7	-1.7	
		3-30-65	9.8	1.2	
		4-06-65	7.6	3.4	
		4-13-65	6.5	4.5	
		4-21-65	6.8	4.2	
		4-27-65	6.4	4.6	
		5-04-65	7.1	3.9	
		5-11-65	5.0	6.0	
		5-18-65	4.9	6.1	
		5-25-65	5.3	5.7	
		6-01-65	5.0	6.0	
		6-08-65	4.2	6.8	
		6-15-65	4.2	6.8	
		6-22-65	3.8	7.2	
		6-29-65	3.6	7.4	
05S/12W-02A16 S	11.0	10-30-64	35.4	-24.4	1101
		12-15-64	23.5	-12.5	
		2-11-65	21.1	-10.1	
		2-25-65	24.5	-13.5	
		3-10-65	21.4	-10.4	
		3-16-65	18.3	-7.3	
		3-18-65	16.5	-5.5	
		3-23-65	14.4	-3.4	
		3-30-65	14.0	-3.0	
		4-06-65	15.6	-4.6	
		4-13-65	11.5	-0.5	
		4-21-65	12.1	-1.1	
		4-27-65	12.6	-1.6	
		5-04-65	13.3	-2.3	
		5-11-65	12.8	-1.8	
		5-18-65	13.3	-2.3	
		5-25-65	14.3	-3.3	
		6-01-65	14.6	-3.6	
		6-08-65	13.8	-2.8	
		6-15-65	11.1	-0.1	
		6-22-65	10.8	0.2	
		6-29-65	11.2	-0.2	
05S/12W-02B01 S	11.4	7-17-64	31.6	-20.2	1101
		8-07-64	39.1	-27.7	
		8-28-64	37.9	-26.5	
		9-18-64	36.2	-24.8	
		10-09-64	31.8	-20.4	
		10-21-64	31.6	-20.2	
		10-30-64	31.6	-20.2	
		11-20-64	27.5	-16.1	
		12-11-64	24.4	-13.0	
		12-31-64	22.6	-11.2	
		1-22-65	21.9	-10.5	
		2-12-65	22.7	-11.3	
		(CONT.)			

* Questionable measurement

** Approximate measurement

*** Pumping measurement

A Average measurement

TABLE L-2

GROUND WATER LEVELS AT WELLS

State Well Number	G.S. Elev. (Feet)	Date	Dist. G.S. to Water Surface (Feet)	Water Surface Elev. (Feet)	Agency Reporting Data
L.A. SAN GABRIEL RIVER HYDRO UNIT U-05					
COASTAL PL OF LA CO HYDRO SUBUNIT U-05.A0					
CENTRAL HYDRO SUBAREA U-05.A5					
		(CONT.)			
05S/12W-02B 1 S	11.4	2-26-65	24.2	-12.8	1101
		3-05-65	25.2	-13.8	
		3-26-65	8.3	3.1	
		4-16-65	5.7	5.7	
		5-07-65	53.1	-41.7	
		5-28-65	40.4	-29.0	
		6-18-65	2.1	9.3	
05S/12W-02B05 S	8.5	2-26-65	25.6	-17.1	1101
05S/12W-02B08 S	7.0	10-14-64	33.8	-24.8	1101
		10-14-64	34.2	-25.2	
		2-26-65	23.0	-14.0	
		3-02-65	24.2	-15.2	
		3-03-65	23.0	-14.0	
		3-03-65	24.4	-15.4	
		3-04-65	22.9	-13.9	
		3-05-65	23.5	-14.5	
		3-08-65	23.9	-14.9	
		3-09-65	23.7	-14.7	
		3-10-65	24.1	-15.1	
		3-23-65	23.3	-14.3	
		4-28-65	21.0	-12.0	
05S/12W-02B09 S	9.0	10-14-64	32.1	-23.1	1101
		2-26-65	25.7	-16.7	
		3-02-65	25.9	-16.9	
		3-03-65	26.4	-17.4	
		3-03-65	26.2	-17.2	
		3-04-65	26.0	-17.0	
		3-05-65	25.9	-16.9	
		3-08-65	24.9	-15.9	
		3-09-65	24.6	-15.6	
		3-10-65	10.6	-9.6	
		3-17-65	11.7	-2.7	
		3-18-65	11.0	-2.0	
		3-19-65	11.1	-2.1	
		3-22-65	10.6	-1.6	
		3-23-65	10.0	-1.0	
		3-24-65	9.7	-0.7	
		3-25-65	9.9	-0.9	
		3-29-65	9.8	-0.8	
		3-30-65	10.1	-1.1	
		4-06-65	8.8	0.2	
		4-14-65	9.6	-0.6	
		4-20-65	9.1	-0.1	
		4-28-65	7.6	1.4	
		5-05-65	8.6	0.4	
		5-12-65	7.9	1.1	
		5-18-65	8.0	1.0	
		5-26-65	8.3	0.7	
		6-02-65	8.1	0.9	
		6-09-65	7.4	1.6	
		6-16-65	7.7	1.3	
		6-23-65	7.9	1.1	
		6-30-65	7.9	1.1	
05S/12W-02B12 S	9.0	10-14-64	32.1	-23.1	1101
		2-26-65	26.5	-17.5	
		3-02-65	27.0	-18.0	
		3-03-65	27.1	-18.1	
		3-03-65	26.8	-17.8	
		3-05-65	26.9	-17.9	
		3-08-65	27.0	-18.0	
		3-09-65	26.9	-17.9	
		3-10-65	19.5	-10.5	
		3-17-65	14.5	-5.5	
		3-18-65	13.8	-4.8	
		3-19-65	13.6	-4.6	
		3-22-65	13.7	-4.7	
		3-23-65	12.0	-3.0	
		3-24-65	11.7	-2.7	
		3-25-65	11.9	-2.9	
		3-26-65	11.4	-2.4	
		3-29-65	11.5	-2.5	
		3-30-65	12.1	-3.1	
		4-06-65	10.9	-1.9	
		4-14-65	11.6	-2.6	
		4-20-65	11.1	-2.1	
		4-21-65	11.1	-2.1	
		4-28-65	10.4	-1.4	
		5-05-65	10.9	-1.9	
		5-12-65	9.9	-0.9	
		5-18-65	9.6	-0.6	
		5-26-65	9.6	-0.6	
		6-02-65	9.1	-0.1	
		6-09-65	8.5	0.5	
		(CONT.)			
05S/12W-02B12 S	9.0	6-16-65	8.1	0.9	1101
		6-23-65	7.9	1.1	
		6-30-65	7.7	1.3	
05S/12W-02B13 S	8.8	10-08-64	27.9	-19.1	1101
		2-25-65	31.8	-23.0	
		3-17-65	31.1	-22.3	
		3-24-65	30.0	-21.2	
		3-30-65	29.8	-21.0	
		4-06-65	28.7	-19.9	
		4-14-65	28.7	-19.9	
		4-21-65	28.5	-19.7	
		4-28-65	28.3	-19.5	
		5-05-65	28.3	-19.5	
		5-12-65	28.0	-19.2	
		5-20-65	28.2	-19.4	
		5-20-65	28.2	-19.4	
		5-26-65	27.9	-19.1	
		6-02-65	27.7	-18.9	
		6-09-65	27.6	-18.8	
		6-16-65	27.3	-18.5	
		6-23-65	27.3	-18.5	
		6-30-65	27.0	-18.2	
05S/12W-02B14 S	10.4	10-30-64	33.6	-23.6	1101
		2-11-65	24.9	-14.5	
		2-25-65	26.9	-16.5	
		3-10-65	19.6	-9.6	
		3-16-65	17.1	-7.1	
		3-23-65	7.2	2.8	
		3-30-65	5.0	5.0	
		4-06-65	3.1	6.9	
		4-13-65	2.4	7.6	
		4-20-65	2.8	7.2	
		4-27-65	2.6	7.4	
		5-04-65	2.8	7.2	
		5-11-65	1.1	8.9	
		5-18-65	0.6	9.4	
		5-25-65	1.1	8.9	
		6-01-65	1.0	9.0	
		6-08-65	0.5	9.5	
		6-15-65	0.7	9.3	
		6-22-65	0.8	9.2	
		6-29-65	1.0	9.0	
05S/12W-02B15 S	10.0	10-30-64	34.8	-24.8	1101
		2-11-65	24.2	-14.2	
		2-25-65	25.8	-15.8	
		3-10-65	18.8	-8.8	
		3-16-65	15.6	-5.6	
		3-23-65	10.6	-0.6	
		3-30-65	9.3	0.7	
		4-06-65	8.0	2.0	
		4-13-65	7.6	2.4	
		4-20-65	8.7	1.3	
		4-27-65	8.6	1.4	
		5-04-65	9.1	0.9	
		5-11-65	8.5	1.5	
		5-18-65	9.3	0.7	
		5-25-65	10.6	-0.6	
		6-01-65	10.6	-0.6	
		6-08-65	10.0		
		6-15-65	10.1	-0.1	
		6-22-65	9.7	0.3	
		6-29-65	9.6	0.4	
05S/12W-02B16 S	10.8	10-30-64	32.6	-21.8	1101
		12-14-64	26.1	-15.3	
		2-11-65	24.8	-14.0	
		2-25-65	26.2	-15.4	
		3-10-65	14.3	-3.5	
		3-18-65	12.7	-1.9	
		3-23-65	11.3	-0.5	
		3-30-65	9.8	1.0	
		4-06-65	8.6	2.2	
		4-13-65	8.0	2.8	
		4-20-65	9.0	1.8	
		4-27-65	8.6	2.2	
		5-04-65	8.5	2.3	
		5-11-65	7.2	3.6	
		5-18-65	8.9	1.9	
		5-26-65	7.0	3.8	
		6-01-65	6.4	4.4	
		6-08-65	6.2	4.6	
		6-15-65	6.1	4.7	
		6-22-65	5.9	4.9	
		6-29-65	5.9	4.9	

* Questionable measurement

** Approximate ground surface elevation

P Pumping measurement

A Air gauge measurement

TABLE C-2

GROUND WATER LEVELS AT WELLS

L A SAN GABRIEL RIVER HYDRO UNIT U-05.00

COASTAL PL OF LA CO HYDRO SUBUNIT U-05.A0
CENTRAL HYDRO SUBAREA U-05.A5

State Well Number	G S Elev in Feet	Date	Dist G S to Water Surface in Feet	Water Surface Elev in Feet	Agency Supplying Data
05S/12W-02B17 S	10.8	12-11-64	27.1	-16.3	1101
		2-11-65	25.4	-14.6	
		2-25-65	26.9	-16.1	
		3-16-65	14.3	-3.5	
		3-18-65	13.0	-2.2	
		3-23-65	12.0	-1.2	
		3-30-65	12.1	-1.3	
		4-06-65	10.3	0.5	
		4-13-65	10.3	0.5	
		4-20-65	11.3	-0.5	
		4-27-65	11.1	-0.3	
		5-04-65	10.9	-0.1	
		5-11-65	10.1	0.7	
		5-18-65	12.0	-1.2	
		5-25-65	11.0	-0.2	
		6-01-65	10.9	-0.1	
		6-08-65	10.6	0.2	
		6-15-65	10.5	0.3	
		6-22-65	10.3	0.5	
		6-29-65	10.3	0.5	
05S/12W-02C01 S	25.0**	7-28-64	45.7	-20.7	5102
		8-27-64	48.8	-23.8	
		9-24-64	47.5	-22.5	
		10-21-64	46.0	-21.0	
		11-30-64	42.7	-17.7	
		12-30-64	40.4	-15.4	
		1-29-65	39.4	-14.4	
		2-19-65	39.4	-14.4	
		4-02-65	30.2	-5.2	
		4-22-65	30.5	-5.5	
		5-26-65	26.7	-1.7	
		6-29-65	26.5	-1.5	
05S/12W-02C06 S	18.0	11-19-64	38.7	-20.7	1101
		2-08-65	32.9	-14.9	
		2-25-65	32.3	-14.3	
		3-08-65	32.5	-14.5	
		3-16-65	31.8	-13.8	
		3-17-65	31.8	-13.8	
		3-23-65	30.2	-12.2	
		3-30-65	28.9	-10.9	
		4-06-65	28.1	-10.1	
		4-13-65	27.4	-9.4	
		4-20-65	26.9	-8.9	
		4-27-65	26.0	-8.0	
		5-04-65	25.3	-7.3	
		5-11-65	24.5	-6.5	
		5-18-65	23.9	-5.9	
		5-25-65	23.5	-5.5	
		6-01-65	23.2	-5.2	
		6-08-65	22.9	-4.9	
		6-15-65	22.6	-4.6	
		6-22-65	22.3	-4.3	
		6-29-65	21.9	-3.9	
05S/12W-02C07 S	18.0	11-19-64	37.1	-19.1	1101
		12-21-64	33.1	-15.1	
		2-08-65	32.4	-14.4	
		2-25-65	32.1	-14.1	
		3-08-65	27.6	-9.6	
		3-10-65	21.7	-3.7	
		3-16-65	19.3	-1.3	
		3-17-65	18.7	-0.7	
		3-23-65	20.1	-2.1	
		3-30-65	21.1	-3.1	
		4-06-65	20.6	-2.6	
		4-13-65	19.7	-1.7	
		4-20-65	21.0	-3.0	
		4-27-65	21.1	-3.1	
		5-04-65	20.2	-2.2	
		5-11-65	19.5	-1.5	
		5-18-65	19.5	-1.5	
		5-25-65	19.7	-1.7	
		6-01-65	19.4	-1.4	
		6-08-65	19.3	-1.3	
		6-15-65	19.0	-1.0	
		6-22-65	19.0	-1.0	
		6-29-65	18.9	-0.9	
05S/12W-02C08 S	16.0	2-08-65	29.0	-13.0	1101
		3-10-65	30.2	-14.2	
		3-16-65	26.7	-10.7	
		3-17-65	26.0	-10.0	
		3-23-65	25.5	-9.5	
		3-30-65	25.2	-9.2	
		4-06-65	25.1	-9.1	
		4-13-65	24.8	-8.8	
		(CONT.)			
05S/12W-02C08 S	16.0	4-20-65	24.9	-8.9	1101
		4-27-65	24.8	-8.8	
		5-04-65	23.6	-7.6	
		5-11-65	23.2	-7.2	
		5-18-65	22.8	-6.8	
		5-25-65	22.5	-6.5	
		6-01-65	22.1	-6.1	
		6-08-65	21.7	-5.7	
		6-15-65	21.3	-5.3	
		6-22-65	21.3	-5.3	
		6-29-65	21.1	-5.1	
05S/12W-02C09 S	16.0	11-19-64	36.2	-20.2	1101
		12-29-64	32.1	-16.1	
		2-08-65	31.3	-15.3	
		2-25-65	31.5	-15.5	
		3-10-65	24.2	-8.2	
		3-16-65	19.4	-3.4	
		3-16-65	18.6	-2.6	
		3-17-65	18.9	-2.9	
		3-18-65	19.2	-3.2	
		3-23-65	21.5	-5.5	
		3-30-65	21.8	-5.8	
		4-06-65	21.6	-5.6	
		4-13-65	20.2	-4.2	
		4-20-65	22.8	-6.8	
		4-27-65	22.4	-6.4	
		5-04-65	18.9	-2.9	
		5-11-65	18.5	-2.5	
		5-18-65	18.1	-2.1	
		5-25-65	17.2	-1.2	
		6-01-65	17.5	-1.5	
		6-08-65	17.3	-1.3	
		6-15-65	17.0	-1.0	
		6-22-65	18.6	-2.6	
		6-29-65	18.6	-2.6	
05S/12W-02D04 S	15.0	10-30-64	32.0	-17.0	1101
		12-28-64	29.6	-14.6	
		2-08-65	27.7	-12.7	
		2-25-65	27.3	-12.3	
		3-09-65	26.6	-11.6	
		3-16-65	26.5	-11.5	
		3-23-65	25.6	-10.6	
		3-30-65	24.3	-9.3	
		4-06-65	23.7	-8.7	
		4-13-65	21.6	-6.4	
		4-20-65	20.9	-5.9	
		4-27-65	20.5	-5.5	
		5-04-65	20.4	-5.4	
		5-11-65	19.9	-4.9	
		5-18-65	19.6	-4.6	
		5-25-65	19.3	-4.3	
		6-01-65	18.9	-3.9	
		6-08-65	18.4	-3.4	
		6-15-65	18.3	-3.3	
		6-22-65	18.2	-3.2	
		6-29-65	18.1	-3.1	
05S/12W-02D05 S	15.0	10-30-64	37.5	-22.5	1101
		12-25-64	30.6	-15.6	
		2-08-65	30.0	-15.0	
		2-25-65	31.3	-16.3	
		3-09-65	31.6	-16.6	
		3-10-65	23.2	-8.2	
		3-16-65	18.9	-3.9	
		3-23-65	16.1	-1.1	
		3-31-65	17.4	-2.4	
		4-06-65	16.2	-1.2	
		4-13-65	15.4	-0.4	
		4-20-65	16.4	-1.4	
		4-27-65	16.5	-1.5	
		5-04-65	16.1	-1.1	
		5-11-65	15.1	-0.1	
		5-18-65	15.0		
		5-25-65	15.1	-0.1	
		6-01-65	14.6	0.4	
		6-08-65	14.4	0.6	
		6-15-65	14.2	0.8	
		6-22-65	14.1	0.9	
		6-29-65	14.1	0.9	
05S/12W-02D06 S	15.0	10-30-64	36.7	-21.7	1101
		12-22-64	29.2	-14.2	
		2-08-65	28.6	-13.6	
		2-25-65	29.9	-14.9	
		3-10-65	22.4	-7.4	
		(CONT.)			

* Questionable measurement

** Approximate ground surface elevation

P Pumping measurement

A Airgauge measurement

TABLE C-2

GROUND WATER LEVELS AT WELLS

L. A. SAN GABRIEL RIVER HYDRO UNIT U-05.00

COASTAL PL OF LA CO HYDRO SUBUNIT U-05.A0
CENTRAL HYDRO SUBAREA U-05.A5

State Well Number	G.S. Elev in Feet	Date	Dist G.S. to Water Surface in Feet	Water Surface Elev. in Feet	Agency Supplying Data
05S/12W-02D06 S	15.0	(CONT.)			
		3-23-65	15.4	-0.4	1101
		3-31-65	16.5	-1.5	
		4-06-65	15.6	-0.6	
		4-13-65	14.8	0.2	
		4-20-65	15.9	-0.9	
		4-27-65	16.2	-1.2	
		5-04-65	15.9	-0.9	
		5-11-65	15.2	-0.2	
		5-18-65	15.4	-0.4	
		5-25-65	15.8	-0.8	
		6-01-65	15.6	-0.6	
		6-08-65	15.4	-0.4	
		6-15-65	15.2	-0.2	
		6-22-65	15.1	-0.1	
		6-29-65	15.2	-0.2	
05S/12W-02F01 S	8.1	12-07-64	14.7	-6.6	1101
		4-20-65	16.5	-8.4	
		4-21-65	16.5	-8.4	
05S/12W-02F03 S	8.0	12-15-64	30.0	-22.0	1101
		2-18-65	25.4	-17.4	
		2-25-65	25.3	-17.3	
		3-17-65	17.2	-9.2	
		3-24-65	15.7	-7.7	
		3-30-65	17.0	-9.0	
		4-27-65	20.6	-12.6	
05S/12W-02F04 S	10.0	12-15-64	26.7	-16.7	1101
		2-18-65	23.9	-13.9	
		2-25-65	23.8	-13.8	
		3-17-65	17.8	-7.8	
		3-24-65	17.3	-7.3	
		3-30-65	16.9	-6.9	
		4-27-65	17.5	-7.5	
05S/12W-02F11 S	8.0	12-15-64	20.7	-12.7	1101
		2-18-65	19.1	-11.1	
		2-25-65	19.4	-11.4	
		3-17-65	22.5	-14.5	
		3-24-65	21.0	-13.0	
		3-30-65	21.2	-13.2	
		4-06-65	19.9	-11.9	
		4-13-65	18.1	-10.1	
		4-20-65	19.5	-11.5	
		4-27-65	20.1	-12.1	
		5-05-65	19.7	-11.7	
		5-12-65	19.8	-11.8	
		5-18-65	19.3	-11.3	
		5-26-65	19.3	-11.3	
		6-02-65	19.2	-11.2	
		6-09-65	19.1	-11.1	
		6-16-65	18.5	-10.5	
		6-23-65	18.9	-10.9	
		6-30-65	18.1	-10.1	
05S/12W-02F12 S	9.5	12-15-64	20.7	-11.2	1101
		2-12-65	19.6	-10.1	
		2-18-65	19.1	-9.6	
		2-25-65	19.9	-10.4	
		3-17-65	21.8	-12.3	
		3-24-65	20.6	-11.1	
		3-30-65	20.9	-11.4	
		4-06-65	19.6	-10.1	
		4-13-65	21.6	-12.1	
		4-20-65	18.9	-9.4	
		4-27-65	18.9	-9.4	
		5-05-65	17.4	-7.9	
		5-12-65	19.6	-10.1	
		5-18-65	20.3	-10.8	
		5-26-65	19.7	-10.2	
		6-02-65	19.6	-10.1	
		6-09-65	19.5	-10.0	
		6-16-65	18.9	-9.4	
		6-23-65	19.3	-9.8	
		6-30-65	18.2	-8.7	
05S/12W-02F13 S	10.0	10-21-64	31.9	-21.9	1101
		11-08-64	27.0	-17.0	
		2-25-65	25.7	-15.7	
		2-26-65	25.0	-15.0	
		2-26-65	25.0	-15.0	
		3-09-65	26.6	-16.6	
		3-15-65	11.0*	-1.0	
		3-16-65	25.4	-15.4	
		3-23-65	24.8	-14.8	
		3-30-65	24.2	-14.2	
		(CONT.)			
05S/12W-02F13 S	10.0	(CONT.)			
		4-06-65	23.4	-13.4	1101
		4-13-65	23.0	-13.0	
		4-20-65	23.0	-13.0	
		4-27-65	22.7	-12.7	
		5-04-65	22.5	-12.5	
		5-11-65	22.1	-12.1	
		5-18-65	21.9	-11.9	
		5-26-65	21.7	-11.7	
		5-28-65	21.6	-11.6	
		6-02-65	21.9	-11.9	
		6-09-65	21.6	-11.6	
		6-14-65	21.4	-11.4	
		6-21-65	21.2	-11.2	
		6-28-65	21.1	-11.1	
05S/12W-02G04 S	9.6	10-21-64	19.8	-10.2	1101
05S/12W-02G05 S	9.0	10-21-64	26.9	-17.9	1101
		3-15-65	33.2	-24.2	
05S/12W-02G06 S	9.0	10-21-64	25.7	-16.7	1101
05S/12W-02G07 S	9.7	12-07-64	17.1	-7.4	1101
		4-20-65	19.5	-9.8	
		4-21-65	19.7	-10.0	
05S/12W-02G08 S	10.1	12-07-64	17.0	-6.9	1101
		4-20-65	20.0*	-9.9	
		4-21-65	19.9*	-9.8	
05S/12W-02G10 S	9.2	12-07-64	16.0	-6.8	1101
		4-21-65	19.1*	-9.9	
05S/12W-02G11 S	10.2	4-21-65	18.9	-8.7	1101
05S/12W-02G19 S	9.9	10-08-64	30.5	-20.6	1101
		10-08-64	31.0	-21.1	
		2-25-65	25.5	-15.6	
		2-25-65	29.2	-19.3	
		3-09-65	25.6	-15.7	
		3-09-65	30.0	-20.1	
		3-16-65	24.8	-14.9	
		3-16-65	27.2	-17.3	
		3-23-65	23.6	-13.7	
		3-23-65	26.5	-16.6	
		3-30-65	22.9	-13.0	
		3-30-65	25.9	-16.0	
		4-06-65	21.6	-11.7	
		4-06-65	24.6	-14.7	
		4-13-65	21.3	-11.4	
		4-13-65	24.3	-14.4	
		4-20-65	21.3	-11.4	
		4-20-65	24.4	-14.5	
		4-27-65	21.1	-11.2	
		4-27-65	24.2	-14.3	
		5-04-65	21.3	-11.4	
		5-04-65	24.1	-14.2	
		5-11-65	21.0	-11.1	
		5-11-65	23.9	-14.0	
		5-18-65	20.8	-10.9	
		5-18-65	23.5	-13.6	
		5-24-65	23.9	-14.0	
		5-25-65	21.1	-11.2	
		5-25-65	24.0	-14.1	
		6-01-65	21.0	-11.1	
		6-01-65	23.6	-13.7	
		6-08-65	21.2	-11.3	
		6-08-65	23.6	-13.7	
		6-15-65	20.9	-11.0	
		6-15-65	23.4	-13.5	
		6-22-65	20.9	-11.0	
		6-22-65	23.4	-13.5	
		6-29-65	20.7	-11.8	
		6-29-65	20.1	-13.5	
05S/12W-02H08 S	19.9	10-16-64	37.0	-17.1	1101
		10-16-64	40.5	-27.6	
		2-25-65	44.4	-24.5	
		3-08-65	34.8	-14.9	
		3-10-65	34.3	-24.4	
		3-18-65	31.3	-11.4	
		3-23-65	29.5	-9.6	
		3-30-65	28.3	-8.4	
		4-07-65	25.5	-5.6	
		4-13-65	25.8	-5.9	
		4-16-65	25.2	-5.3	
		4-21-65	26.0	-6.1	
		(CONT.)			

* Questionable measurement

** Approximate ground surface elevation

P Pumping measurement

A Air gauge measurement

TABLE C-2

GROUND WATER LEVELS AT WELLS

L. A. SAN GABRIEL RIVER HYDRO UNIT U-05.00

COASTAL PL OF LA CO HYDRO SUBUNIT U-05.A0
CENTRAL HYDRO SUBAREA U-05.A5

State Well Number	G S Elev. in Feet	Date	Dist G S to Water Surface in Feet	Water Surface Elev. in Feet	Agency Supplying Data
		(CONT.)			
05S/12W-02H08 S	19.9	4-27-65	25.8	-5.9	1101
		5-05-65	26.3	-6.4	
		5-12-65	25.7	-5.8	
		5-19-65	25.9	-6.0	
		5-20-65	25.8	-5.9	
		5-26-65	25.8	-5.9	
		6-02-65	25.5	-5.6	
		6-09-65	25.4	-5.5	
		6-14-65	25.4	-5.5	
		6-21-65	25.4	-5.5	
		6-28-65	25.4	-5.5	
05S/12W-02H09 S	19.9	10-16-64	34.0	-14.1	1101
		10-16-64	34.3	-14.4	
		2-25-65	29.9	-10.0	
		3-08-65	36.5	-16.6	
		3-10-65	33.1	-13.2	
		3-18-65	32.0	-12.1	
		3-23-65	30.6	-10.7	
		3-30-65	30.6	-10.7	
		4-07-65	29.2	-9.3	
		4-13-65	27.9	-8.0	
		4-21-65	27.5	-7.6	
		4-27-65	28.4	-8.5	
		5-05-65	28.5	-8.6	
		5-12-65	28.3	-8.4	
		5-19-65	28.1	-8.2	
		5-20-65	28.1	-8.2	
		5-26-65	27.8	-7.9	
		6-02-65	28.0	-8.1	
		6-09-65	27.9	-8.0	
		6-14-65	27.9	-8.0	
		6-21-65	28.0	-8.1	
		6-28-65	27.8	-7.9	
05S/12W-02H10 S	19.4	10-08-64	37.4	-18.0	1101
		2-25-65	34.9	-15.5	
		3-18-65	35.1	-15.7	
		3-23-65	33.8	-14.4	
		3-30-65	33.1	-13.7	
		4-07-65	31.9	-12.5	
		4-13-65	31.6	-12.2	
		4-21-65	32.3	-12.9	
		4-27-65	7.3*	12.1	
		5-05-65	32.9	-13.5	
		5-12-65	31.7	-12.3	
		5-19-65	31.8	-12.4	
		5-26-65	31.9	-12.5	
		5-26-65	31.9	-12.5	
		6-02-65	31.7	-12.3	
		6-09-65	31.7	-12.3	
		6-16-65	31.6	-12.2	
		6-23-65	31.7	-12.3	
		6-28-65	31.5	-12.1	
05S/12W-02H11 S	19.2	10-08-64	39.1	-19.9	1101
		2-25-65	41.7	-22.5	
		3-18-65	41.1	-21.9	
		3-23-65	42.2	-23.0	
		3-30-65	40.3	-21.1	
		4-07-65	38.9	-19.7	
		4-13-65	38.6	-19.4	
		4-21-65	39.6	-20.4	
		4-27-65	38.8	-19.6	
		5-05-65	39.1	-19.9	
		5-12-65	38.9	-19.7	
		5-19-65	38.9	-19.7	
		5-26-65	39.0	-19.8	
		6-02-65	38.9	-19.7	
		6-09-65	38.9	-19.7	
		6-14-65	38.8	-19.6	
		6-21-65	38.8	-19.6	
		6-28-65	38.7	-19.5	
05S/12W-02J02 S	9.9	8-07-64	33.0	-23.1	1101
		8-17-64	28.9*	-19.0	
		8-28-64	33.6	-23.7	
		9-18-64	33.4	-23.5	
		10-09-64	31.9	-22.0	
		10-21-64	32.1	-22.2	
		10-29-64	31.4	-21.5	5050
		10-30-64	30.6	-20.7	1101
		11-20-64	26.8	-16.9	
		12-11-64	23.8	-13.9	
		12-31-64	20.5	-10.6	
		1-22-65	18.9	-9.0	
		2-12-65	19.4	-9.5	

COASTAL PL OF LA CO HYDRO SUBUNIT U-05.A0
CENTRAL HYDRO SUBAREA U-05.A5

State Well Number	G S Elev. in Feet	Date	Dist G S to Water Surface in Feet	Water Surface Elev. in Feet	Agency Supplying Data
		(CONT.)			
05S/12W-02J02 S	9.9	3-26-65	21.4	-11.5	1101
		4-02-65	21.8	-11.9	5050
		4-16-65	19.1	-9.2	1101
		5-07-65	19.2	-9.3	
		5-28-65	21.2	-11.3	
		6-18-65	18.9	-9.0	
05S/12W-02J03 S	6.0	10-20-64	24.1	-18.1	1101
		12-31-64	16.6	-10.6	
		1-22-65	15.5	-9.5	
		2-12-65	16.0	-10.0	
		3-26-65	18.3	-12.3	
		4-16-65	16.1	-10.1	
05S/12W-02M01 S	8.2	12-17-64	27.2	-19.0	1101
		3-25-65	24.3	-16.1	
		4-30-65	21.8	-13.6	
05S/12W-02P05 S	5.0	12-07-64	9.1	-4.1	1101
		4-21-65	8.2	-3.2	
05S/12W-02Q01 S	5.2	10-08-64	16.1	-10.9	1101
		2-25-65	15.4	-10.2	
		3-09-65	15.2	-10.0	
		3-18-65	14.3	-9.1	
		3-23-65	14.4	-9.2	
		3-30-65	14.0	-8.8	
		4-06-65	12.5	-7.3	
		4-13-65	12.2	-7.0	
		4-20-65	12.9	-7.7	
		4-27-65	12.6	-7.4	
		5-04-65	12.8	-7.6	
		5-11-65	12.8	-7.6	
		5-18-65	12.9	-7.7	
		5-25-65	13.1	-7.9	
		6-01-65	13.2	-8.0	
		6-08-65	13.4	-8.2	
		6-15-65	13.2	-8.0	
		6-22-65	13.2	-8.0	
		6-29-65	13.1	-7.9	
05S/12W-02R01 S	17.9	10-08-64	34.4	-16.5	1101
		2-25-65	44.2	-26.3	
		3-18-65	38.5	-20.6	
		3-23-65	38.8	-20.9	
		3-30-65	37.7	-19.8	
		4-07-65	36.6	-18.7	
		4-13-65	36.0	-18.1	
		4-21-65	40.9*	-23.0	
		4-27-65	36.7	-18.8	
		5-05-65	37.0	-19.1	
		5-12-65	36.8	-18.9	
		5-19-65	36.8	-18.9	
		5-26-65	36.9	-19.0	
		6-02-65	36.9	-19.0	
		6-09-65	37.0	-19.1	
		6-14-65	36.6	-18.7	
		6-21-65	36.9	-19.0	
		6-28-65	36.7	-18.8	
05S/12W-02R02 S	17.9	10-08-64	33.6	-15.7	1101
		2-25-65	36.7	-18.8	
		3-18-65	33.6	-15.7	
		3-23-65	33.4	-15.5	
		3-30-65	32.9	-15.0	
		4-07-65	31.8	-13.9	
		4-13-65	31.3	-13.4	
		4-21-65	34.5*	-16.6	
		4-27-65	31.6	-13.7	
		5-05-65	31.9	-14.0	
		5-12-65	31.8	-13.9	
		5-19-65	31.8	-13.9	
		5-27-65	32.0	-14.1	
		5-27-65	32.0	-14.1	
		6-02-65	32.0	-14.1	
		6-09-65	32.1	-14.2	
		6-16-65	31.9	-14.0	
		6-21-65	32.1	-14.2	
		6-28-65	31.9	-14.0	
05S/12W-02R03 S	18.0	1-20-65	32.3	-14.3	1101
05S/12W-03A01 S	18.0	10-21-64	42.7	-24.7	1101
		12-18-64	37.2	-19.2	
		2-26-65	35.6	-17.6	
		3-19-65	32.7	-14.7	

* Questionable measurement

** Approximate ground surface elevation

P Pumping measurement

A Air gauge measurement

TABLE C-2

GROUND WATER LEVELS AT WELLS

State Well Number	G.S. Elev. in Feet	Date	Dist. G.S. to Water Surface in Feet	Water Surface Elev. in Feet	Agency Supplying Data
L.A. SAN GABRIEL RIVER HYDRO UNIT U-05.00					
COASTAL PL. OF LA CO HYDRO SUBUNIT U-05.A0					
CENTRAL HYDRO SUBAREA U-05.A5					
05S/12W-03C01 S	75.7	10-14-64	86.5	-10.8	1101
		3-10-65	79.5	-3.8	
		4-30-65	74.7	1.0	
05S/12W-11G02 S	5.7	10-15-64	25.6	-19.9	1101
		10-15-64	25.7	-20.0	
		12-16-64	20.0	-14.3	
		2-23-65	15.6	-9.9	
		2-25-65	15.6	-9.9	
		3-24-65	15.0	-9.3	
		4-30-65	14.0	-8.3	
05S/12W-11G03 S	6.0	10-15-64	26.3	-20.3	1101
		10-15-64	26.5	-20.5	
		12-16-64	22.2	-16.2	
		2-23-65	18.3	-12.3	
		2-25-65	18.2	-12.2	
		3-24-65	18.8	-12.8	
		4-30-65	16.7	-10.7	
		4-30-65	16.5	-10.5	
05S/12W-11G04 S	8.0	10-15-64	12.1	-4.1	1101
		10-15-64	12.2	-4.2	
		12-16-64	11.1	-3.1	
		2-10-65	11.0	-3.0	
		2-23-65	11.5	-3.5	
		2-25-65	11.3	-3.3	
		3-24-65	11.4	-3.4	
		4-30-65	11.0	-3.0	
		5-27-65	11.2	-3.2	
		6-24-65	11.1	-3.1	

* Questionable measurement

** Approximate ground surface elevation

P Pumping measurement

A Air gauge measurement

TABLE C-2

GROUND WATER LEVELS AT WELLS

L A SAN GABRIEL RIVER HYDRO UNIT U-05.00

SAN FERNANDO HYDRO SUBUNIT U-05.80
SAN FERNANDO HYDRO SUBAREA U-05.81

State Well Number	G S Elev in Feet	Date	Dist G S to Water Surface in Feet	Water Surface Elev in Feet	Agency Supplying Data
01S/13W-04E01 S	394.8	7-17-64	41.4	353.4	1200
		8-19-64	41.8	353.0	
		9-23-64	42.1	352.7	
		10-21-64	42.5	352.3	
		12-02-64	42.3	352.5	
		12-31-64	42.2	352.6	
		1-27-65	42.0	352.8	
		2-24-65	41.9	352.9	
		3-24-65	42.1	352.7	
		4-28-65	41.9	352.9	
01S/13W-04J01 S	373.7	7-17-64	129.9	243.8	1200
		8-19-64	130.3	243.4	
		9-23-64	130.7	243.0	
		10-21-64	130.9	242.8	
		12-02-64	131.0	242.7	
		12-31-64	131.0	242.7	
		1-27-65	131.0	242.7	
		2-24-65	130.9	242.8	
		3-26-65	130.9	242.8	
		4-28-65	130.9	242.8	
01S/13W-04K01 S	381.1	7-17-64	160.7	220.4	1200
		8-19-64	166.1	215.0	
		9-23-64	169.2	211.9	
		10-21-64	170.8	210.3	
		12-02-64	169.3	211.8	
		12-31-64	167.1	214.0	
		1-27-65	164.6	216.5	
		2-24-65	164.9	216.2	
		3-24-65	164.1	217.0	
01S/13W-04L04 S	367.0	7-17-64	147.1	219.9	1200
01S/13W-04P01 S	367.7	7-17-64	DRY		1200
		8-19-64	DRY		
		9-23-64	DRY		
		10-21-64	DRY		
		12-02-64	DRY		
		12-31-64	DRY		
		1-27-65	DRY		
		2-24-65	DRY		
		3-24-65	DRY		
		4-28-65	DRY		
01S/13W-04P02 S	367.7	7-07-64	142.6	225.1	1200
		7-14-64	142.7	225.0	1101
		7-21-64	143.2	224.5	1200
		8-04-64	149.8	217.9	
		8-18-64	151.7	216.0	1101
		8-18-64	151.9	215.8	1200
		9-01-64	152.8	214.9	
		9-15-64	154.2	213.5	1101
		9-15-64	154.4	213.3	1200
		10-06-64	155.3	212.4	
		10-13-64	155.3	212.4	1101
		10-20-64	156.0	211.7	1200
		11-10-64	153.8	213.9	
		11-17-64	153.1	214.6	1101
		11-24-64	152.6	215.1	1200
		12-08-64	150.6	217.1	
		12-15-64	149.4	218.3	1101
		12-22-64	149.5	218.2	1200
		1-05-65	147.6	220.1	
		1-12-65	147.6	220.1	1101
		1-19-65	144.9	222.8	1200
		2-02-65	145.7	222.0	
		2-16-65	146.2	221.5	1101
		2-16-65	146.4	221.3	1200
		3-02-65	147.3	220.4	
		3-16-65	147.1	220.6	1101
		3-16-65	147.3	220.4	1200
		4-06-65	141.7	226.0	
		4-13-65	140.0	227.7	1101
		4-20-65	138.3	229.4	1200
		4-27-65	137.2	230.5	
01S/13W-04P03 S	366.8	7-17-64	142.3	224.5	1200
		8-19-64	151.3	215.5	
		9-23-64	154.6	212.2	
		10-21-64	155.7	211.1	
		12-02-64	150.9	215.9	
		12-31-64	147.3	219.5	
		1-27-65	145.2	221.6	
		2-24-65	146.4	220.4	
		3-24-65	142.8	224.0	
		4-28-65	136.2	230.6	
01S/13W-05D01 S	400.7	7-17-64	24.6	376.1	1200

(CONT.)

SAN FERNANDO HYDRO SUBUNIT U-05.80
SAN FERNANDO HYDRO SUBAREA U-05.81

State Well Number	G S Elev in Feet	Date	Dist G S to Water Surface in Feet	Water Surface Elev in Feet	Agency Supplying Data
		(CONT.)			
01S/13W-05D01 S	400.7	8-19-64	24.3	376.4	1200
		9-23-64	24.2	376.5	
		10-21-64	24.2	376.5	
		12-02-64	24.2	376.5	
		12-30-64	24.3	376.4	
		1-27-65	24.4	376.3	
		2-24-65	24.6	376.1	
		3-24-65	24.8	375.9	
		4-30-65	24.1	376.6	
01S/13W-05K01 S	374.4	7-07-64	25.8	348.6	1200
01N/13W-05K01 S	374.1	7-14-64	25.4	348.7	1101
01S/13W-05K01 S	374.4	7-21-64	25.7	348.7	1200
		8-04-64	24.9	349.5	
01N/13W-05K01 S	374.1	8-18-64	23.6	350.5	1101
01S/13W-05K01 S	374.4	8-18-64	23.9	350.5	1200
		9-01-64	24.3	350.1	
01N/13W-05K01 S	374.1	9-15-64	24.0	350.1	1101
01S/13W-05K01 S	374.4	9-15-64	24.3	350.1	1200
		10-06-64	23.7	350.7	
01N/13W-05K01 S	374.1	10-13-64	23.7	350.4	1101
01S/13W-05K01 S	374.4	10-20-64	24.6	349.8	1200
		11-03-64	24.5	349.9	
01N/13W-05K01 S	374.1	11-17-64	24.0	350.1	1101
01S/13W-05K01 S	374.4	11-17-64	24.3	350.1	1200
		12-01-64	24.2	350.2	
01N/13W-05K01 S	374.1	12-15-64	23.9	350.2	1101
01S/13W-05K01 S	374.4	12-15-64	24.2	350.2	1200
		1-05-65	24.0	350.4	
01N/13W-05K01 S	374.1	1-12-65	23.9	350.2	1101
		1-19-65	24.0	350.4	1200
		2-02-65	24.5	349.9	
01N/13W-05K01 S	374.1	2-16-65	24.5	349.6	1101
01S/13W-05K01 S	374.4	2-16-65	24.8	349.6	1200
		3-02-65	25.4	349.0	
01N/13W-05K01 S	374.1	3-16-65	24.6	349.5	1101
01S/13W-05K01 S	374.4	3-16-65	24.8	349.6	1200
		4-06-65	24.2	350.2	
01N/13W-05K01 S	374.1	4-13-65	22.4	351.7	1101
01S/13W-05K01 S	374.4	4-20-65	23.0	351.4	1200
01S/13W-09B01 S	346.4	7-17-64	92.5	253.9	1200
		8-19-64	94.5	251.9	
		9-23-64	96.8	249.6	
		10-21-64	98.6	247.8	
		12-02-64	93.6	252.8	
		12-31-64	91.1	255.3	
		1-27-65	90.3	256.1	
		2-24-65	90.5	255.9	
		3-24-65	90.0	256.4	
		4-28-65	86.6	259.8	
01S/13W-09B02 S	346.0	8-19-64	91.3	254.7	1101
		9-23-64	93.7	252.3	
		10-21-64	95.4	250.6	
		12-02-64	93.2	252.8	
		12-31-64	92.0	254.0	
		1-27-65	90.5	255.5	
		2-24-65	90.3	255.7	
		3-24-65	90.1	255.9	
		4-28-65	87.5	258.5	
01S/13W-10M03 S	349.0**	7-17-64	51.7	297.3	1101
		8-20-64	52.8	296.2	
		9-24-64	53.7	295.3	
		10-21-64	54.3	294.7	
		12-02-64	51.5	297.5	
		12-31-64	50.2	298.8	
		(CONT.)			

* Questionable measurement ** Approximate ground surface elevation P Pumping measurement A Air gauge measurement

TABLE C-2

GROUND WATER LEVELS AT WELLS

L A SAN GABRIEL RIVER HYDRO UNIT U-05.00

SAN FERNANDO HYDRO SUBUNIT U-05.80
SAN FERNANDO HYDRO SUBAREA U-05.81

State Well Number	G S Elev in Feet	Date	Dist G S to Water Surface in Feet	Water Surface Elev in Feet	Agency Supplying Data
		(CONT.)			
01S/13W-10M03 S	349.0**	1-27-65	49.6	299.4	1101
		2-24-65	49.8	299.2	
		3-24-65	48.7	300.3	
		4-28-65	46.7	302.3	
		5-26-65	47.1	301.9	
01S/13W-10N01 S	335.2	12-02-64	35.0	300.2	1200
		12-30-64	33.1	302.1	
		1-27-65	33.0	302.2	
		2-24-65	33.9	301.3	
		3-24-65	31.9	303.3	
		5-26-65	31.2	304.0	
		6-23-65	31.9	303.3	
01S/13W-10N02 S	332.5	7-17-64	33.8	298.7	1200
		8-19-64	34.7	297.8	
		9-23-64	35.4	297.1	
		10-31-64	36.0	296.5	
		12-02-64	32.0	300.5	
		12-31-64	30.4	302.1	
		1-26-65	30.0	302.5	
		2-24-65	31.0	301.5	
		3-24-65	29.3	303.2	
		4-28-65	28.8	303.7	
		5-26-65	28.2	304.3	
		6-23-65	29.0	303.5	
01S/13W-15D01 S	328.0	7-17-64	28.0	300.0	1200
		8-19-64	28.8	299.2	
		9-23-64	29.5	298.5	
		10-21-64	30.0	298.0	
		12-02-64	26.9	301.1	
		12-30-64	24.8	303.2	
		1-27-65	24.7	303.3	
		2-24-65	26.0	302.0	
		3-24-65	24.1	303.9	
		4-28-65	23.7	304.3	
		5-26-65	23.9	304.1	
		6-23-65	24.5	303.5	
01N/13W-19B01 S	470.9**	7-07-64	218.9P	252.0	1101
		8-04-64	217.9P	253.0	
		9-01-64	221.9P	249.0	
		10-06-64	220.9P	250.0	
		11-03-64	189.9	281.0	
		12-01-64	192.9	278.0	
		1-05-65	184.9	286.0	
		2-02-65	181.9	289.0	
		3-02-65	208.9P	262.0	
		4-06-65	199.9	271.0	
		5-03-65	216.9P	254.0	
01N/13W-19B05 S	462.9	7-07-64	206.9P	256.0	1101
		7-07-64	221.9P	241.0	
		8-04-64	209.9P	253.0	
		8-04-64	224.9P	238.0	
		9-01-64	210.9P	252.0	
		9-01-64	227.9P	235.0	
01N/13W-19B06 S	465.0**	10-06-64	227.0P	238.0	1101
		11-03-64	218.6P	246.4	
		12-01-64	184.0	281.0	
		1-05-65	185.0	280.0	
		2-02-65	177.0	288.0	
		3-16-65	187.0	278.0	
		4-06-65	192.0	273.0	
		5-11-65	200.0	265.0	
01N/13W-19B07 S	470.0**	7-07-64	261.0P	209.0	1101
		8-04-64	198.0	272.0	
		9-01-64	262.0P	208.0	
		10-06-64	251.0P	219.0	
		11-03-64	209.0	261.0	
		12-01-64	197.0	273.0	
		1-05-65	198.0	272.0	
		2-02-65	186.0	284.0	
		3-09-65	199.0	271.0	
		4-13-65	202.0	268.0	
		5-03-65	254.0P	216.0	
01N/13W-19C01 S	471.2**	7-07-64	219.2P	252.0	1101
		8-04-64	200.2	271.0	
		9-01-64	231.2P	240.0	
		10-06-64	231.2P	240.0	
		11-03-64	193.2	278.0	
		12-01-64	198.2	273.0	
		1-05-65	189.2	282.0	
		(CONT.)			
01N/13W-19C01 S	471.2**	2-02-65	189.2	282.0	1101
		3-02-65	207.2	264.0	
		4-06-65	205.2	266.0	
		5-03-65	228.2P	243.0	
01N/13W-19D03 S	461.0**	7-07-64	220.0P	241.0	1101
		8-04-64	223.0P	238.0	
		9-01-64	223.0P	238.0	
		10-06-64	223.0P	238.0	
		11-03-64	220.0P	241.0	
		12-01-64	191.0	270.0	
		1-05-65	185.0	276.0	
		2-02-65	179.0	282.0	
		3-02-65	212.0P	249.0	
		4-06-65	214.0P	247.0	
		5-04-65	223.0P	238.0	
01N/13W-19G01 S	436.8	7-07-64	169.8	267.0	1200
		7-14-64	170.6	266.2	
		7-21-64	172.2	264.6	
		8-04-64	173.2	263.6	
		8-18-64	174.4	262.4	
		9-01-64	174.3	262.5	
		9-15-64	173.9	262.9	
		10-06-64	172.2	264.6	
		10-13-64	171.4	265.4	
		10-20-64	170.0	266.8	
		11-03-64	167.0	269.8	
		11-17-64	162.6	274.2	
		12-01-64	164.2	272.6	
		12-15-64	164.3	272.5	
		1-05-65	158.7	278.1	
		1-12-65	155.1	281.7	
		1-19-65	154.2	282.6	
		2-02-65	156.1	280.7	
		2-16-65	161.7	275.1	
		3-02-65	165.3	271.5	
		3-16-65	164.8	272.0	
		4-06-65	166.8	270.0	
		4-13-65	166.1	270.7	
		4-20-65	167.9	268.9	
		5-04-65	171.8	265.0	
		5-18-65	174.1	262.7	
		6-01-65	175.4	261.4	
		6-15-65	177.5	259.3	
01N/13W-19J01 S	459.7	11-13-64	191.1	268.6	1101
		4-13-65	187.1	272.6	
01N/13W-19J02 S	462.2	7-22-64	165.0	297.2	1200
		8-20-64	167.6	294.6	
		9-25-64	168.2	294.0	
		10-22-64	167.4	294.8	
		12-02-64	164.0	298.2	
		12-30-64	162.9	299.3	
		1-28-65	159.7	302.5	
		2-25-65	161.8	300.4	
		3-25-65	164.0	298.2	
		4-28-65	165.7	296.5	
01N/13W-19J04 S	466.5	7-03-64	191.9	274.6	1101
		7-31-64	196.7	269.8	
		11-18-64	182.2	284.3	
		1-05-65	179.0	287.5	
		2-02-65	176.9	289.6	
		3-04-65	184.4	282.1	
		4-02-65	186.1	280.4	
01N/13W-19K02 S	448.0**	11-13-64	183.9	264.1	1101
01N/13W-19K03 S	450.4	12-30-64	179.1	270.9	1200
		12-30-64	179.5	270.9	
		4-30-65	184.8	265.2	
		4-30-65	185.2	265.2	
		6-24-65	194.1	256.3	
01N/13W-19M01 S	461.0	7-22-64	196.8	264.2	1200
		8-21-64	199.6	261.4	
		9-25-64	198.4	262.6	
		10-21-64	195.6	265.4	
		12-02-64	189.0	272.0	
		1-27-65	181.1	279.9	
		2-24-65	188.2	272.8	
		3-24-65	192.4	268.6	
		4-30-65	195.4	265.6	
		5-26-65	200.3	260.7	
		6-24-65	204.0	257.0	

* Questionable measurement ** Approximate ground surface elevation P Pumping measurement A Air gauge measurement

TABLE C-2

GROUND WATER LEVELS AT WELLS

L A SAN GABRIEL RIVER HYDRO UNIT U-05.00

SAN FERNANDO HYDRO SUBUNIT U-05.80
SAN FERNANDO HYDRO SUBAREA U-05.81

State Well Number	G.S. Elev. in Feet	Date	Dist. G.S. to Water Surface in Feet	Water Surface Elev. in Feet	Agency Supplying Data
01N/13W-19Q02 S	439.1	7-22-64	144.7	294.4	1200
		8-21-64	147.5	291.6	
		9-25-64	148.9	290.2	
		10-23-64	148.8	290.3	
		11-13-64	148.3	290.8	
		12-02-64	146.9	292.2	
		12-30-64	145.7	293.4	
		1-27-65	141.9	297.2	
		2-27-65	142.1	297.0	
		3-24-65	144.4	294.7	
		3-30-65	145.3	293.8	
		4-13-65	145.1	294.0	
01N/13W-19Q03 S	444.3	7-22-64	154.8	289.5	1200
		8-21-64	157.8	286.5	
		9-25-64	159.0	285.3	
		10-23-64	158.8	285.5	
		12-02-64	156.6	287.7	
		12-30-64	155.3	289.0	
		1-27-65	150.9	293.4	
		2-24-65	151.2	293.1	
		3-24-65	154.8	289.5	
		4-30-65	155.6	288.7	
01N/13W-20D01 S	483.7	7-22-64	144.4	339.3	1200
		8-05-64	144.1	339.6	
		8-21-64	145.2	338.5	
		8-26-64	145.2	338.5	
		9-25-64	145.3	338.4	
		10-23-64	145.3	338.4	
		11-13-64	148.6	335.1	
		12-02-64	145.0	338.7	
		12-30-64	145.4	338.3	
		1-29-65	145.2	338.5	
		2-25-65	145.4	338.3	
		3-26-65	145.5	338.2	
		4-13-65	148.9	334.8	
		4-28-65	150.2	333.5	
01N/13W-20F02 S	517.0**	11-13-64	179.0	338.0	1101
		4-13-65	181.5	335.5	
01N/13W-20H01 S	542.0**	11-13-64	199.5	342.5	1101
		4-13-65	200.5	341.5	
01N/13W-20K02 S	517.9	7-22-64	178.0	341.9	1200
		8-21-64	178.9	341.0	
		9-25-64	179.4	340.5	
		10-23-64	179.7	340.2	
		12-02-64	179.2	340.7	
		12-30-64	179.3	340.6	
		1-29-65	178.7	341.2	
		2-25-65	179.3	340.6	
		3-26-65	180.2	339.7	
		4-28-65	180.8	339.1	
01N/13W-20M01 S	540.0	11-13-64	174.5	365.5	1200
		4-13-65	184.9	355.1	
01N/13W-21Q01 S	605.0	7-22-64	244.7	360.3	1200
		8-21-64	245.1	359.9	
		9-25-64	245.6	359.4	
		10-23-64	245.9	359.1	
		12-02-64	245.9	359.1	
		12-30-64	246.0	359.0	
		1-29-65	246.2	358.8	
		2-25-65	246.6	358.4	
		3-26-65	246.6	358.4	
		4-28-65	247.2	357.8	
01N/13W-28D01 S	536.0	11-13-64	133.9	402.1	1101
		4-13-65	167.4*	368.6	
01N/13W-28A01 S	540.4	11-13-64	117.7	422.7	1200
		4-13-65	170.0*	370.4	
01N/13W-29L01 S	461.0**	11-13-64	113.0	348.0	1101
		4-13-65	117.4	343.6	
01N/13W-32G01 S	425.0**	7-15-64	70.7	354.8	1101
		8-25-64	70.0	354.5	
		9-01-64	69.4	356.1	
		10-05-64	71.9	353.6	
		11-04-64	72.0	353.5	
		12-07-64	72.1	353.4	
		1-04-65	72.0	353.5	
		2-01-65	72.1	353.4	
		3-01-65	73.0	352.5	
		4-13-65	73.0	352.5	
		(CONT.)			

SAN FERNANDO HYDRO SUBUNIT U-05.80
SAN FERNANDO HYDRO SUBAREA U-05.81

State Well Number	G.S. Elev. in Feet	Date	Dist. G.S. to Water Surface in Feet	Water Surface Elev. in Feet	Agency Supplying Data
		(CONT.)			
01N/13W-32Q01 S	425.5**	5-04-65	72.6	352.9	1101
		6-02-65	73.4	352.1	
01N/13W-32Q01 S	415.2	7-17-64	53.9	361.3	1200
		8-19-64	54.4	360.8	
		9-23-64	54.8	360.4	
		10-21-64	54.9	360.3	
		12-02-64	54.6	360.6	
		12-31-64	54.5	360.7	
		1-27-65	54.4	360.8	
		2-24-65	54.7	360.5	
		3-24-65	55.0	360.2	
		4-28-65	54.5	360.7	
01N/13W-33N02 S	440.9	12-16-64	78.6	362.3	1101
01N/13W-33N03 S	435.7	12-16-64	83.8	351.9	1101
01N/14W-04N03 S	693.0**	4-13-65	241.0A	452.0	1101
01N/14W-05N01 S	708.1	12-04-64	231.6	476.5	1200
		12-05-64	231.6	476.5	
		5-06-65	245.9	462.2	
01N/14W-05P01 S	703.5	12-03-64	227.2	476.3	1200
01N/14W-05P02 S	708.2	12-04-64	233.0	475.2	1200
		5-06-65	245.7	462.5	1101
01N/14W-06F01 S	737.8	7-22-64	240.2	497.6	1200
		8-21-64	239.8	498.0	
		9-25-64	238.0	499.8	
		10-23-64	242.2	495.6	
		12-02-64	235.8	502.0	
		12-30-64	232.3	505.5	
		1-29-65	229.4	508.4	
		2-26-65	233.5	504.3	
		3-26-65	235.3	502.5	
		4-30-65	239.1	498.7	
		5-28-65	244.8	493.0	
		6-24-65	247.5	490.3	
01N/14W-06H02 S	747.0	7-10-64	251.3	495.7	1200
		8-18-64	255.3	491.7	
		9-21-64	252.2	494.8	
		10-15-64	256.0	491.0	
		11-23-64	246.8	500.2	
		12-18-64	251.2	495.8	
		1-22-65	244.9	502.1	
		2-17-65	246.5	500.5	
		3-19-65	250.4	496.6	
01N/14W-06J01 S	732.1	12-04-64	231.0	501.1	1200
01N/14W-06N01 S	717.9	12-04-64	222.2	495.7	1200
01N/14W-06P01 S	721.1	12-04-64	231.1*	490.0	1200
		5-06-65	234.0	487.1	
01N/14W-06Q02 S	712.0	12-04-64	224.6	487.2	1200
01N/14W-06Q03 S	712.0	12-04-64	224.4	487.6	1200
		5-06-65	235.9	476.1	
01N/14W-06R01 S	713.7	12-04-64	232.7	481.0	1200
01N/14W-06R05 S	710.6	12-04-64	227.8	482.8	1200
		5-06-65	253.0*	457.6	
01N/14W-07A01 S	698.1	12-03-64	217.3	480.8	1200
01N/14W-07Q02 S	691.3	7-07-64	199.5	491.8	1200
		7-14-64	200.3	491.0	
		8-04-64	202.8	488.5	
		8-18-64	204.5	486.8	
		9-01-64	205.5	485.8	
		9-15-64	205.1	486.2	
		10-06-64	205.0	486.3	
		10-13-64	205.4	485.9	
		11-03-64	205.9	485.4	
		11-17-64	204.8	486.5	
		12-01-64	203.1	488.2	
		12-15-64	202.6	488.7	
		1-05-65	201.4	489.9	
		1-12-65	200.4	490.9	1101
		1-19-65	199.3	492.0	1200
		2-02-65	198.0	493.3	
		(CONT.)			

* Questionable measurement ** Approximate ground surface elevation P Pumping measurement A Air gauge measurement

TABLE C-2

GROUND WATER LEVELS AT WELLS

L A SAN GABRIEL RIVER HYDRO UNIT U-05.00

SAN FERNANDO HYDRO SUBUNIT U-05.80
SAN FERNANDO HYDRO SUBAREA U-05.81

State Well Number	G S Elev in Feet	Date	Dist G S to Water Surface in Feet	Water Surface Elev in Feet	Agency Supplying Data
		(CONT.)			
01N/14W-07G02 S	691.3	2-16-65	197.3	494.0	1200
		3-02-65	197.5	493.8	
		3-16-65	200.0	491.3	
		4-06-65	201.2	490.1	
		4-13-65	201.2	490.1	
		5-04-65	201.2	490.1	
		5-18-65	202.7	488.6	
		6-01-65	204.9	486.4	
		6-15-65	206.3	485.0	
01N/14W-07G03 S	713.3	12-04-64	225.7	487.6	1101
		5-06-65	237.2	476.1	
01N/14W-07H01 S	682.2	12-03-64	196.9	485.3	1200
01N/14W-07J01 S	675.7	12-03-64	187.6	488.1	1200
		5-06-65	197.8	477.9	
01N/14W-07J03 S	669.0	12-03-64	184.3	484.7	1200
01N/14W-08A01 S	687.2	12-03-64	223.4	463.8	1200
		5-06-65	234.4*	452.8	
01N/14W-08A02 S	687.0	12-03-64	222.1	464.9	1200
		5-06-65	233.7	453.3	
01N/14W-08B01 S	690.6	12-03-64	223.7	466.9	1200
		5-06-65	238.3*	452.3	
01N/14W-08J01 S	665.5	12-03-64	203.1	462.4	1200
		5-06-65	222.2	443.3	
01N/14W-08J03 S	655.0	12-03-64	189.6	465.4	1200
01N/14W-08J04 S	664.0	12-03-64	184.8	479.2	1200
01N/14W-08L01 S	669.0	12-03-64	200.5	468.5	1200
01N/14W-08L02 S	667.3	12-03-64	193.1	474.2	1200
01N/14W-09A02 S	661.8	7-06-64	207.8	454.0	1101
		8-03-64	209.5	452.3	
		9-07-64	212.5	449.3	
		10-05-64	211.7	450.1	
		11-02-64	213.5	448.3	
		12-07-64	211.5	450.3	
		1-04-65	209.5	452.3	
		2-01-65	209.5	452.3	
		3-01-65	209.5	452.3	
		4-05-65	179.2	482.6	
		5-03-65	179.2	482.6	
01N/14W-09B04 S	662.4	7-06-64	204.8	457.6	1101
		8-03-64	209.3	453.1	
		9-07-64	209.1	453.3	
		10-05-64	210.8	451.6	
		11-02-64	210.8	451.6	
		12-07-64	203.8	458.6	
		1-04-65	205.9	456.5	
		2-01-65	205.3	457.1	
		3-01-65	207.8	454.6	
		4-05-65	219.0	443.4	
		5-03-65	219.0	443.4	
01N/14W-09L06 S	693.0	11-13-64	257.3	435.7	1101
01N/14W-09E03 S	665.0	7-07-64	210.0	455.0	1200
		7-14-64	212.0	453.0	
		8-04-64	213.7	451.3	
		8-18-64	215.2	449.8	
		8-19-64	215.2	449.8	
		9-01-64	216.1	448.9	
		9-15-64	215.8	449.2	
		10-06-64	216.3	448.7	
		10-13-64	216.9	448.1	
		11-03-64	216.3	448.7	
		11-17-64	213.7	451.3	
		12-01-64	211.4	453.6	
		12-15-64	212.3	452.7	
		1-05-65	210.1	454.9	
		1-12-65	209.2	455.8	
		1-19-65	208.6	456.4	
		2-02-65	208.9	456.1	
		2-16-65	209.2	455.8	
		3-02-65	210.3	454.7	
		3-16-65	212.7	452.3	
		4-06-65	214.1	450.9	
		(CONT.)			

SAN FERNANDO HYDRO SUBUNIT U-05.80
SAN FERNANDO HYDRO SUBAREA U-05.81

State Well Number	G S Elev in Feet	Date	Dist G S to Water Surface in Feet	Water Surface Elev in Feet	Agency Supplying Data
		(CONT.)			
01N/14W-09E03 S	665.0	4-13-65	213.4	451.6	1200
		5-04-65	214.9	450.1	
		5-18-65	215.8	449.2	
		6-01-65	217.9	447.1	
		6-15-65	218.3	446.7	
01N/14W-09G02 S	641.0	7-06-64	207.7	433.3	1101
		8-03-64	209.0	432.0	
		9-07-64	199.5	441.5	
		10-05-64	201.2	439.8	
		11-02-64	201.8	439.2	
		12-07-64	201.5	439.5	
		1-04-65	201.3	439.7	
		2-01-65	198.7	442.3	
		3-01-65	197.8	443.2	
		4-05-65	198.7	442.3	
		5-03-65	195.0	446.0	
01N/14W-09G03 S	653.0	7-06-64	200.5	452.5	1101
		8-03-64	203.6	449.4	
		9-07-64	207.8	445.2	
		10-05-64	207.9	445.1	
		11-02-64	207.0	446.0	
		12-07-64	206.4	446.6	
		1-04-65	207.3	445.7	
		2-01-65	206.3	446.7	
		3-01-65	210.3	442.7	
		4-05-65	210.1	442.9	
		5-03-65	210.7	442.3	
01N/14W-09H01 S	644.9	7-06-64	189.4	455.5	1101
		8-03-64	194.3	450.6	
		9-07-64	197.6	447.3	
		10-05-64	190.6	454.3	
		11-02-64	195.1	449.8	
		12-07-64	196.3	448.6	
		1-04-65	198.1	446.8	
		2-01-65	197.7	447.2	
		3-01-65	200.1	444.8	
		4-05-65	200.2	444.7	
		5-03-65	200.1	444.8	
01N/14W-09K01 S	621.0	7-06-64	174.5	446.5	1101
		8-03-64	178.5	442.5	
		9-07-64	179.5	441.5	
		10-05-64	178.5	442.5	
		11-02-64	179.5	441.5	
		12-07-64	177.8	443.2	
		1-04-65	179.5	441.5	
		2-01-65	172.0	449.0	
		3-01-65	172.0	449.0	
		4-05-65	177.2	443.8	
		5-03-65	177.2	443.8	
01N/14W-09L04 S	650.5	7-06-64	190.6	459.9	1101
		8-03-64	193.9	456.6	
		9-07-64	190.2	460.3	
		10-05-64	192.0	458.5	
		11-02-64	191.9	458.6	
		12-07-64	194.5	456.0	
		1-04-65	180.5	470.0	
		2-01-65	180.5	470.0	
		3-01-65	180.5	470.0	
		4-05-65	183.9	466.6	
		5-04-65	177.2	473.3	
01N/14W-09P01 S	636.9	7-06-64	189.6	447.3	1101
		8-03-64	194.0	442.9	
		9-07-64	196.5	440.4	
		10-05-64	197.4	439.5	
		11-02-64	191.5	445.4	
		12-07-64	194.2	442.7	
		1-04-65	188.0	448.9	
		2-01-65	190.0	446.9	
		3-01-65	192.7	444.2	
		4-05-65	195.0	441.9	
		5-03-65	194.5	442.4	
01N/14W-11Q01 S	555.0	7-06-64	113.5	441.5	1101
		8-03-64	113.5	441.5	
		9-07-64	109.9	445.1	
		10-05-64	107.9	447.1	
		11-02-64	112.5	442.5	
		12-07-64	113.0	442.0	
		1-04-65	120.2	434.8	
		1-04-65	120.2	434.8	
		2-01-65	119.9	435.1	
		(CONT.)			

* Questionable measurement ** Approximate ground surface elevation P Pumping measurement A Air gauge measurement

TABLE C-2

GROUND WATER LEVELS AT WELLS

L A SAN GABRIEL RIVER HYDRO UNIT U-05.20

SAN FERNANDO HYDRO SUBUNIT U-05.80
SAN FERNANDO HYDRO SUBAREA U-05.81

State Well Number	G.S. Elev. in Feet	Date	Dist. G.S. to Water Surface in Feet	Water Surface Elev. in Feet	Agency Supplying Data
		(CONT.)			
01N/14W-11Q01 S	555.0	2-01-65	119.9	435.1	1101
		3-01-65	122.8	432.2	
		4-05-65	125.4	429.6	
		5-03-65	129.5	425.5	
01N/14W-12M02 S	62[illegible].2	12-16-64	190.0A	430.2	1101
01N/14W-13G01 S	532.0	12-06-64	62[illegible]	469.7	1200
01N/14W-13R01 S	489.8	12-01-64	206.8	282.0	1101
		1-05-65	202.8	286.0	
		2-02-65	247.8	241.0	
		3-16-65	208.8	280.0	
		4-06-65	210.8	278.0	
		5-04-65	244.8P	244.0	
01N/14W-13R02 S	479.0**	7-07-64	239.0P	240.0	1101
		8-04-64	242.0P	237.0	
		9-01-64	242.0P	237.0	
		10-06-64	241.0P	238.0	
		11-03-64	239.0P	240.0	
		12-01-64	198.0	281.0	
		1-05-65	196.0	283.0	
		2-02-65	190.0	289.0	
		3-02-65	224.0P	255.0	
		4-06-65	230.0P	249.0	
		5-04-65	238.0P	241.0	
01N/14W-14R08 S	559.0	7-06-64	135.0	424.0	1101
		8-03-64	135.0	424.0	
		9-07-64	130.1	428.9	
		10-05-64	128.3	430.7	
		11-02-64	133.5	425.5	
		12-07-64	133.2	425.8	
		1-04-65	126.5	432.5	
		2-01-65	126.5	432.5	
		3-01-65	124.6	434.4	
		4-05-65	127.5	431.5	
		5-03-65	132.0	427.0	
01N/14W-14R02 S	546.4	7-14-64	DRY		1101
01N/14W-14R05 S	545.4**	7-31-64	106.1	439.8	1101
		10-19-64	115.7	430.2	
		11-04-64	115.2	430.7	
		12-07-64	115.9	430.0	
		1-04-65	112.9	433.0	
		2-01-65	114.4	431.5	
		3-01-65	214.8*	331.1	
		4-14-65	116.1	429.8	
		5-04-65	118.6	427.3	
		5-27-65	118.7	427.2	
01N/14W-15P02 S	552.4	7-07-64	165.8	387.1	1200
		7-14-64	165.4	386.7	
		8-04-64	166.5	386.4	
		8-18-64	166.7	386.2	
		9-01-64	166.3	386.6	
		9-15-64	165.4	387.5	
		10-06-64	164.8	388.1	
		10-13-64	164.4	388.5	
		11-03-64	161.0	391.9	
		11-17-64	159.8	393.1	
		12-01-64	159.5	393.4	
		12-15-64	166.0	386.9	
		1-05-65	159.6	393.3	
		1-12-65	165.9	393.6	
		1-19-65	161.9	391.0	
		2-02-65	163.1	389.8	
		2-16-65	165.5	387.4	
		3-02-65	167.0	385.9	
		3-16-65	168.5	384.4	
		4-06-65	170.1	382.8	
		4-13-65	170.6	382.3	
		5-04-65	172.2	380.7	
		5-18-65	172.9	380.0	
		6-01-65	173.2	379.7	
		6-15-65	173.9	379.0	
01N/14W-16E01 S	618.0	12-03-64	177.2	438.8	1200
01N/14W-16P04 S	593.0	7-22-64	131.9	461.1	1200
		8-21-64	132.3	460.7	
		9-25-64	132.7	460.3	
		10-23-64	133.0	460.0	
		12-02-64	133.3	459.7	
		12-30-64	133.7	459.3	
		(CONT.)			

SAN FERNANDO HYDRO SUBUNIT U-05.80
SAN FERNANDO HYDRO SUBAREA U-05.81

State Well Number	G.S. Elev. in Feet	Date	Dist. G.S. to Water Surface in Feet	Water Surface Elev. in Feet	Agency Supplying Data
		(CONT.)			
01N/14W-16P04 S	593.0	1-29-65	134.1	458.9	1200
		2-26-65	134.5	458.5	
		3-26-65	135.6	457.4	
		4-30-65	DRY		
		5-28-65	DRY		
		6-24-65	DRY		
01N/14W-17H01 S	620.0**	11-13-64	DRY		1101
		4-13-65	DRY		
01N/14W-17K06 S	619.8	7-22-64	153.4	466.4	1200
		8-21-64	154.6	465.2	
		9-25-64	157.0	462.8	
		12-02-64	156.5	463.3	
		12-30-64	157.3	462.5	
		1-29-65	156.9	462.9	
		2-26-65	157.8	462.0	
		3-26-65	158.7	461.1	
		4-30-65	159.6	460.2	
		5-28-65	160.4	459.4	
		6-24-65	161.6	458.2	
01N/14W-18L02 S	641.9	7-07-64	137.7	504.2	1200
		7-14-64	139.1	502.8	
		8-04-64	140.5	501.4	
		8-18-64	141.0	500.9	
		9-01-64	141.0	500.9	
		9-15-64	141.1	500.8	
		10-06-64	141.5	500.4	
		10-13-64	142.0	499.9	
		11-03-64	141.1	500.8	
		11-17-64	140.6	501.3	
		12-01-64	139.9	502.0	
		12-15-64	141.5	500.4	
		1-05-65	139.7	502.2	
		1-12-65	139.4	502.5	
		1-19-65	139.6	502.3	
		2-02-65	140.1	501.8	
		2-16-65	140.7	501.2	
		3-02-65	141.5	500.4	
		3-16-65	142.5	499.4	
		4-06-65	142.5	499.4	
		4-13-65	142.6	499.3	
		5-04-65	143.4	498.5	
		5-18-65	144.0	497.9	
		6-01-65	144.7	497.2	
		6-15-65	145.1	496.8	
01N/14W-19A05 S	611.1	12-08-64	99.7	511.4	1200
		5-06-65	103.8	507.3	
01N/14W-19B03 S	627.6	7-22-64	117.6	510.2	1200
		8-21-64	118.7	509.1	
		9-25-64	119.5	508.3	
		10-23-64	120.4	507.4	
		12-02-64	120.1	507.7	
		12-30-64	120.4	507.4	
		1-29-65	120.1	507.7	
		2-26-65	120.5	507.3	
		3-26-65	121.5	506.3	
		4-30-65	121.7	506.1	
		5-28-65	122.9	504.9	
		6-24-65	123.9	503.9	
01N/14W-19D01 S	639.1	12-08-64	125.2	513.9	1200
		5-06-65	128.4	510.7	
01N/14W-20F02 S	594.4	7-07-64	154.9	439.2	1200
		7-14-64	155.2	438.9	
		8-04-64	156.1	438.0	
		8-11-64	156.3	437.8	
		8-18-64	156.6	437.5	
		9-11-64	649.6	-55.5	
		9-28-64	156.9	437.2	
		10-15-64	157.6	436.5	
		10-23-64	157.6	436.5	
		11-27-64	151.0	443.1	
		11-27-64	151.0	443.1	
		12-02-64	150.2	443.9	
		12-30-64	150.9	443.2	
		1-29-65	149.8	444.3	
		2-26-65	156.2	437.9	
		3-16-65	157.1	437.0	
		4-06-65	157.8	436.3	
		4-13-65	157.9	436.2	
		5-04-65	158.9	435.2	
		5-18-65	159.2	434.9	
		(CONT.)			

* Questionable measurement ** Approximate ground surface elevation P Pumping measurement A Air gauge measurement

TABLE [illegible]

GROUND WATER LEVELS AT WELLS

State Well Number	G.S. Elev. in Feet	Date	Dist. G.S. to Water Surface in Feet	Water Surface Elev. in Feet	Agency Supplying Data
L. A. SAN GABRIEL RIVER HYDRO UNIT U-05.00					
SAN FERNANDO HYDRO SUBUNIT U-05.80					
SAN FERNANDO HYDRO SUBAREA U-05.81					
		(CONT.)			
01N/14W-20F02 S	594.1	6-01-65	158.4	435.7	1200
		6-15-65	158.4	435.7	
01N/14W-21H03 S	559.0**	11-13-64	7.2	551.8	1101
		4-13-65	7.2	551.8	
01N/14W-23A03 S	480.6	12-30-64	169.0	311.6	1200
		1-27-65	158.5	322.1	
01N/14W-23J05 S	503.2	7-22-64	66.5	436.7	1200
		8-20-64	63.9	439.3	
		9-25-64	64.8	438.4	
		10-22-64	65.4	437.8	
		12-02-64	66.9	436.3	
		12-30-64	67.6	435.6	
		1-28-65	65.2	438.0	
		2-24-65	63.5	439.7	
		3-24-65	65.0	438.2	
		4-30-65	67.1	436.1	
		5-21-65	64.8	438.4	
		6-24-65	64.5	438.7	
01N/14W-23L01 S	486.0	7-07-64	87.1	398.9	1200
		7-14-64	80.2	405.8	
		8-04-64	90.8	395.2	
		8-18-64	94.8	391.2	
		9-01-64	80.9	405.1	
		9-15-64	85.8	400.2	
		10-06-64	62.5*	423.5	
		10-13-64	88.4	397.6	
		11-03-64	102.3	383.7	
		11-17-64	108.3	377.7	
		12-01-64	DRY		
		12-15-64	DRY		
		1-05-65	DRY		
		1-19-65	73.3	412.7	
		2-02-65	75.6	410.4	
		2-16-65	93.4	392.6	
		3-02-65	97.0	389.0	
		3-16-65	99.0	387.0	
		4-06-65	103.5	382.5	
		4-13-65	108.1	377.9	
		5-04-65	101.6	384.4	
		5-18-65	96.8	389.2	
		6-01-65	102.1	383.9	
		6-15-65	[illegible]	388.6	
01N/14W-23M02 S	514.0	7-22-64	145.7	368.3	1200
		8-20-64	144.6	369.4	
		9-25-64	138.2	375.8	
		10-22-64	139.1	374.9	
		12-02-64	150.6	363.4	
		12-30-64	154.0	360.0	
		1-28-65	143.7	370.3	
		2-24-65	142.3	371.7	
		3-24-65	149.2	364.8	
		4-30-65	155.5	358.5	
		5-21-65	153.6	360.4	
		6-24-65	153.7	360.3	
01N/14W-24E09 S	477.5	7-07-64	170.2	307.3	1200
		7-14-64	170.9	306.6	
		8-04-64	169.0	308.5	
		8-11-64	168.9	308.6	
		8-18-64	167.6	309.9	
		9-01-64	167.2	310.3	
		9-15-64	168.8	308.7	
		10-06-64	167.0	310.5	
		10-13-64	164.2	313.3	
		11-03-64	167.3	310.2	
		11-17-64	168.9	308.6	
		12-01-64	169.5	308.0	
		12-15-64	170.9	306.6	
		1-05-65	169.3	308.2	
		1-12-65	167.7	309.8	
		1-19-65	162.6	314.9	
		2-02-65	161.2	316.3	
		2-16-65	158.4	319.1	
		3-02-65	162.3	315.2	
		3-16-65	167.6	309.9	
		4-06-65	170.3	307.2	
		4-13-65	171.0	306.5	
		5-04-65	174.1	303.4	
		5-18-65	172.7	304.8	
		6-01-65	169.9	307.6	
		6-15-65	172.8	304.7	

State Well Number	G.S. Elev. in Feet	Date	Dist. G.S. to Water Surface in Feet	Water Surface Elev. in Feet	Agency Supplying Data
SAN FERNANDO HYDRO SUBUNIT U-05.80					
SAN FERNANDO HYDRO SUBAREA U-05.81					
01N/14W-24H01 S	[illegible]	7-07-64	[illegible]	272.6	[illegible]
		7-14-64	189.4	271.6	
		7-21-64	190.4	270.6	
		8-04-64	191.3	269.7	
		8-18-64	190.6	270.4	
		9-01-64	191.4	[illegible]	
		9-15-64	191.6	269.4	
		10-06-64	190.2	270.8	
		10-13-64	189.2	271.8	
		10-20-64	188.6	272.4	
		11-03-64	185.5	275.5	
		11-17-64	181.1	279.9	
		12-01-64	183.5	277.5	
		12-15-64	182.9	278.1	
		1-05-65	177.7	283.3	
		1-12-65	175.4	285.6	
		1-19-65	173.3	287.7	
		2-02-65	174.0	287.0	
		2-16-65	176.8	284.2	
		3-02-65	180.8	280.2	
		3-16-65	182.2	278.8	
		4-06-65	184.1	276.9	
		4-13-65	183.6	277.4	
		4-20-65	185.9	275.1	
		5-04-65	191.0	270.0	
		5-18-65	194.1	266.9	
		6-01-65	196.2	264.8	
		6-15-65	197.8	263.2	
		6-29-65	199.8	261.2	
01N/14W-24H02 S	465.8	7-22-64	191.3	273.7	[illegible]
		8-21-64	192.2	272.8	
		9-25-64	192.2	272.8	
		10-23-64	188.4	276.6	
		12-03-64	184.4	280.6	
		12-30-64	180.0	285.8	
		1-27-65	175.5	290.0	
		2-26-65	180.6	284.4	
		3-26-65	185.6	279.2	
		4-30-65	191.6	273.4	
		5-28-65	197.8	267.4	
		6-24-65	200.8	264.2	
01N/14W-24H03 S	462.1	10-23-64	186.5	275.6	[illegible]
		12-30-64	178.2	283.9	
		1-27-65	173.2	288.9	
01N/14W-27E02 S	526.0	11-13-64	38.4	487.6	1200
01N/14W-28B01 S	544.3	8-20-64	151.8	392.5	1200
		11-12-64	148.7P	395.6	
		12-30-64	146.3	398.0	
01N/14W-28B03 S	537.6	8-22-65	DRY		1200
01N/14W-28R01 S	768.0**	11-13-64	100.7	667.3	1101
		4-21-65	100.5	667.5	
01N/15W-01K01 S	732.4	12-04-64	217.8	514.6	1200
01N/15W-01P04 S	719.5	12-04-64	201.1	518.4	1200
01N/15W-[illegible]	721.8	[illegible]	[illegible]	[illegible]	1200
		[illegible]	215.1	[illegible]	
01N/15W-01Q03 S	720.5	12-04-64	210.9	509.6	1200
01N/15W-01Q04 S	719.0	12-04-64	206.2	512.8	1200
01N/15W-[illegible]	712.0	11-27-64	2[illegible]6.5*	[illegible]	1200
		5-06-65	181.5	[illegible]	
01N/15W-02M01 S	724.0	12-04-64	[illegible]6.6*	527.4	1200
01N/15W-06N01 S	742.0	7-22-64	131.6	611.3	[illegible]
		8-20-64	132.7	610.2	
		9-18-64	133.5	609.4	
		10-21-64	134.4	608.5	
		11-25-64	135.3	607.6	
		12-16-64	135.9	607.0	
		1-21-65	136.5	606.4	
		2-17-65	137.1	605.8	
		3-18-65	137.6	605.3	
		4-22-65	[illegible]	604.6	
		5-20-65	138.7	604.2	
01N/15W-07E01 S	734.5	7-22-64	[illegible]	[illegible]	[illegible]
		8-24-64	[illegible]	[illegible]	
		(CONT.)			

* Questionable measurement

** Approximate ground surface elevation

P Pumping measurement

[illegible]

TABLE [illegible]

GROUND WATER LEVELS AT WELLS

Water Well Number	G S Elev. Feet	Date	Dist G S to Water Surface in Feet	Water Surface Elev. in Feet	Agency Supplying Data
		(CONT.)			
[illegible]	[illegible]	9-18-64	92.7	632.1	1200
		10-21-64	93.7	631.1	
		11-18-64	94.0	630.8	
		12-17-64	94.7	630.1	
		1-21-65	94.8	630.0	
		2-17-65	[illegible]	629.4	
		3-18-65	96.7	628.6	
		4-22-65	95.8	629.0	
		5-20-65	97.0	627.8	
[illegible]	[illegible]	11-25-64	106.7	611.5	1200
		4-29-65	106.0	612.2	
[illegible]	[illegible]	7-23-64	109.5	[illegible]	1200
		8-24-64	110.8	[illegible]	
		9-11-64	110.8	589.7	
		10-15-64	111.7	588.8	
		11-13-64	112.0	588.5	
		12-17-64	112.4	588.1	
		1-21-65	112.3	588.2	
		2-17-65	113.0	[illegible]	
		3-19-65	114.3	[illegible]	
		4-23-65	114.2	586.3	
		5-19-65	[illegible]	585.1	
[illegible]	[illegible]	7-10-64	74.6	615.2	1200
		8-20-64	74.5	615.3	
		9-11-64	76.1	613.7	
		10-15-64	76.8	613.0	
		11-13-64	77.1	612.8	
		12-17-64	77.5	612.3	
		1-21-65	76.8	613.0	
		2-17-65	77.1	612.7	
		3-19-65	77.5	612.3	
		4-23-65	77.0	612.8	
		5-18-65	77.6	612.2	
[illegible]	[illegible]	7-10-64	163.4	543.8	1200
		8-20-64	165.2	542.0	
		9-11-64	164.3	542.9	
		10-15-64	165.5	541.7	
		11-13-64	165.6	541.6	
		12-17-64	164.8	542.4	
		1-21-65	163.9	543.3	
		2-17-65	164.5	542.7	
		3-19-65	167.4	539.8	
		4-23-65	169.9	541.3	
		5-18-65	169.4	537.8	
		6-14-65	170.7	536.5	1101
[illegible]	[illegible]	7-15-64	131.0	542.7	1101
		8-05-64	134.4	539.3	
		9-01-64	138.8	534.9	
		10-05-64	139.5	534.2	
		11-04-64	140.5	533.2	
		12-07-64	141.3	532.4	
		1-04-65	141.6	532.1	
		2-01-65	141.8	531.9	
		3-01-65	142.4	531.3	
		4-13-65	143.9	529.8	
		5-04-65	144.3	529.4	
		6-02-65	145.5	[illegible]	
[illegible]	[illegible]	12-03-64	125.5	545.6	1200
		4-29-65	127.2	543.9	
01N/15W-14J01 S	[illegible]	7-07-64	133.4	534.7	1200
		7-14-64	134.1	534.0	
		8-04-64	135.5	532.6	
		8-18-64	136.2	531.9	
		9-01-64	135.7	532.4	
		9-15-64	135.1	533.0	
		10-06-64	135.5	532.6	
		10-13-64	137.2	530.9	
		11-03-64	135.7	532.4	
		11-17-64	[illegible]	532.6	
		12-01-64	135.1	533.0	
		12-15-64	134.9	533.2	
		1-05-65	133.2	534.9	
		1-12-65	132.9	535.2	
		1-19-65	132.8	535.3	
		2-02-65	[illegible]	535.0	
		2-16-65	133.7	534.4	
		3-02-65	136.3	531.8	
		3-16-65	137.4	530.7	
		4-06-65	137.4	530.7	
		4-13-65	136.9	531.2	
		(CONT.)			

* [illegible]

** [illegible]

Water Well Number	G S Elev. Feet	Date	Dist G S to Water Surface in Feet	Water Surface Elev. in Feet	Agency Supplying Data
		(CONT.)			
01N/15W-14J01 S	[illegible]	4-20-65	135.[illegible]	532.9	1200
		5-04-65	[illegible]	529.7	
		5-18-65	[illegible]	528.9	
		6-01-65	[illegible]	527.8	
		6-15-65	[illegible]	527.2	
[illegible]	[illegible]	7-10-64	133.[illegible]	546.2	1200
		8-20-64	[illegible]	[illegible]	
		9-11-64	134.1	[illegible]	
		10-15-64	135.4	[illegible]	
		11-13-64	135.0	546.3	
		12-17-64	134.2	[illegible]	
		1-21-65	132.8	[illegible]	
		2-17-65	133.5	[illegible]	
		3-19-65	136.8	[illegible]	
		4-23-65	[illegible]	[illegible]	
		5-19-65	[illegible]	[illegible]	
		5-19-65	[illegible]	[illegible]	
01N/15W-15J02 S	667.6	12-03-64	114.1	[illegible]	1200
		4-04-65	[illegible]	[illegible]	
01N/15W-15R01 S	[illegible]	4-13-65	DRY		1101
01N/15W-16H01 S	677.9	12-02-64	[illegible]	571.3	1200
		4-29-65	[illegible]	569.3	
01N/15W-16H04 S	675.2	12-02-64	[illegible]	571.7	1200
		4-29-65	[illegible]	568.[illegible]	
[illegible]	688.0**	11-13-64	DRY		1101
		4-13-65	DRY		
[illegible]	722.9	7-22-64	14.7	708.0	1200
		8-20-64	15.1	707.9	
		9-18-64	15.1	707.8	
		10-20-64	15.2	707.7	
		11-25-64	15.2	707.7	
		12-17-64	15.2	707.7	
		1-21-65	15.1	707.8	
		2-17-65	15.2	707.7	
		3-18-65	15.0	707.[illegible]	
		4-22-65	14.1	708.8	
		5-20-65	14.[illegible]	708.5	
01N/15W-21A02 [illegible]	[illegible]	7-10-64	75.3	584.0	1200
		8-20-64	76.8	582.5	
		9-11-64	77.1	582.2	
		10-15-64	78.1	581.2	
		11-13-64	78.3	581.0	
		12-17-64	78.6	580.7	
		1-21-65	78.3	581.0	
		2-17-65	78.9	580.4	
		3-19-65	80.2	579.1	
		4-23-65	80.1	[illegible]	
		5-19-65	81.3	578.0	
01N/15W-23A01	652.4	12-03-64	[illegible]	[illegible]	1200
		4-29-65	[illegible]	[illegible]	
01N/15W-23D01 S	651.[illegible]	7-15-64	93.6	558.3	1101
		8-05-64	96.5	555.4	
		9-01-64	96.2	555.7	
		10-05-64	96.9	555.0	
		11-04-64	97.5	554.4	
		12-07-64	100.0	551.9	
		1-04-65	97.0	554.9	
		2-01-65	96.2	555.7	
		3-01-65	98.3	553.6	
		4-13-65	99.6	552.3	
		5-04-65	99.4	552.5	
		6-02-65	101.3	550.6	
01N/15W-23D05 [illegible]	667.6	12-03-64	[illegible]	553.6	1101
		4-04-65	[illegible]	[illegible]	
01N/15W-23J01 S	631.[illegible]	12-03-64	DRY		1200
		4-29-65	DRY		
[illegible]	[illegible]	12-03-64	[illegible]	586.7	1200
01N/15W-23L01 S	636.[illegible]	12-03-64	[illegible]	[illegible]	1200
		4-29-65	[illegible]	[illegible]	
01N/16W-02Q01 [illegible]	[illegible]	7-15-64	31.[illegible]	697.0	1101
		8-05-64	31.[illegible]	697.4	
		9-01-64	31.7	[illegible]	
		(CONT.)			

[illegible] measurement

A [illegible] measurement

GROUND WATER LEVELS AT WELLS

State Well Number	U.S. Elev. (Feet)	Date	Depth to Water Surface (Feet)	Water Surface Elev. (Feet)	Agency Reporting Data
[illegible] A SAN GABRIEL RIVER HYDRO UNIT [illegible]					
SAN FERNANDO HYDRO SUBUNIT [illegible]					
SAN FERNANDO HYDRO SUBAREA U-05.81					
		(CONT.)			
1N/16W-[illegible]	72[illegible]	10-05-64	39.0	69[illegible]	1101
		11-[illegible]-64	32.[illegible]	696.2	
		12-[illegible]-64	31.9	696.5	1200
		12-[illegible]-64	32.1	696.3	1101
		1-[illegible]-65	30.6	697.8	
		2-[illegible]-65	31.9	696.5	
		3-01-65	32.[illegible]	695.9	
		4-13-65	30.4	698.0	
		4-29-65	30.7	697.7	[illegible]
		5-04-65	31.2	697.2	1101
		6-02-65	32.4	696.0	
1N/16W-[illegible] S	73[illegible].1	7-15-64	12.8	726.3	1101
		8-05-64	13.5	725.6	
		9-01-64	14.1	725.0	
		10-05-64	14.5	724.6	
		11-04-64	14.6	724.5	
		12-07-64	14.1	725.0	
		1-04-65	14.0	725.1	
		2-01-65	13.9	725.2	
		3-01-65	13.8	725.3	
		4-13-65	13.0	726.1	
		5-04-65	11.7	727.4	
		6-02-65	13.0	726.1	
1N/16W-[illegible] S	75[illegible].0	7-22-64	5.9	747.1	1101
		8-21-64	6.1	746.9	
		9-23-64	6.4	746.6	
		10-21-64	6.6	746.4	
		11-24-64	6.5	746.5	
		12-18-64	6.4	746.6	
		1-20-65	6.7	746.3	
		2-17-65	6.3	746.7	
		3-17-65	6.2	746.8	
01N/16W-[illegible] S	1096.5**	7-22-64	10.3	1086.2	1101
		8-21-64	10.4	1086.1	
		9-23-64	10.3	1086.2	
		10-21-64	10.5	1086.0	
		11-24-64	10.5	1086.0	
		12-18-64	10.4	1086.1	
		1-20-65	10.1	1086.4	
		2-17-65	10.0	1086.5	
		3-17-65	9.9	1086.6	
		4-15-65	9.2	1087.3	
01N/16W-[illegible] S	735.8**	7-15-64	DRY		1101
		8-05-64	DRY		
		9-01-64	DRY		
		10-05-64	DRY		
		11-04-64	DRY		
		12-07-64	DRY		
		1-04-65	DRY		
		2-01-65	DRY		
		3-01-65	DRY		
		4-13-65	DRY		
		5-04-65	DRY		
		6-02-65	DRY		
01N/16W-[illegible] S	73[illegible].7	7-15-64	13.1	725.6	1101
		8-05-64	14.0	724.7	
		9-01-64	14.3	724.4	
		10-05-64	14.9	723.8	
		11-04-64	14.9	723.8	
		12-07-64	14.8	723.9	
		1-04-65	14.6	724.1	
		2-01-65	14.5	724.2	
		3-01-65	14.4	724.3	
		4-13-65	13.7	725.0	
		5-04-65	13.3	725.4	
		6-02-65	13.5	725.2	
01N/16W-03R01 S	732.0	7-22-64	38.2	693.8	1200
		8-20-64	38.1	693.9	
		9-23-64	38.1	693.9	
		10-21-64	38.5	693.5	
		11-25-64	38.6	693.4	
		12-16-64	38.4	693.6	
		1-21-65	38.3	693.7	
		2-18-65	37.6	694.4	
		3-18-65	38.1	693.9	
		4-22-65	38.0	694.0	
		5-20-65	38.6	693.4	
01N/16W-04D01 S	771.5	7-22-64	8.4	763.1	1200
		9-23-64	DRY		
		10-21-64	DRY		
		(CONT.)			

State Well Number	U.S. Elev. (Feet)	Date	Depth to Water Surface (Feet)	Water Surface Elev. (Feet)	Agency Reporting Data
SAN FERNANDO HYDRO SUBUNIT [illegible]					
SAN FERNANDO HYDRO SUBAREA [illegible]					
		(CONT.)			
1N/16W-[illegible]	771.[illegible]	11-24-64	[illegible]		[illegible]
		12-18-64	[illegible]	762.[illegible]	
		1-20-65	[illegible]	763.[illegible]	
		2-17-65	[illegible]	763.[illegible]	
		3-17-65	[illegible]	763.[illegible]	
		4-15-65	[illegible]	76[illegible]	
01N/16W-[illegible] S	77[illegible]	7-22-64	[illegible]		[illegible]
		8-21-64	[illegible]		
		9-23-64	[illegible]		
		10-21-64	[illegible]		
		11-24-64	[illegible]		
		12-18-64	[illegible]		
		1-20-65	[illegible]		
		2-17-65	[illegible]		
		3-17-65	[illegible]		
		4-15-65	[illegible]	[illegible]	
01N/16W-[illegible] S	77[illegible]	7-22-64	[illegible]		[illegible]
		8-21-64	[illegible]		
		9-23-64	[illegible]		
		10-21-64	[illegible]		
		11-24-64	[illegible]		
		12-18-64	[illegible]		
		1-20-65	[illegible]		
		2-17-65	[illegible]		
		3-17-65	[illegible]		
		4-15-65	[illegible]	[illegible]	
01N/16W-[illegible] S	768.0**	7-22-64	[illegible]		[illegible]
		8-21-64	[illegible]		
		9-23-64	[illegible]		
		10-21-64	[illegible]		
		11-24-64	DRY		
		12-18-64	DRY		
		1-20-65	[illegible]		
		2-17-65	[illegible]		
		3-17-65	[illegible]		
		4-15-65	[illegible]	749.9	
01N/16W-[illegible] S	76[illegible].0**	7-22-64	10.9	741.1	[illegible]
		8-21-64	12.1	739.9	
		9-23-64	12.2	739.8	
		10-21-64	12.3	739.7	
		11-24-64	12.0	740.0	
		12-18-64	12.1	739.9	
		1-20-65	11.9	740.1	
		2-17-65	12.0	740.0	
		3-17-65	12.1	739.9	
		4-15-65	11.5	740.5	
		5-20-65	11.4	740.6	
01N/16W-04M01 S	761.5	7-22-64	13.[illegible]	747.[illegible]	[illegible]
		8-21-64	14.5	746.[illegible]	
		9-23-64	14.5	746.[illegible]	
		10-21-64	14.7	746.8	
		11-24-64	14.5	747.[illegible]	
		12-18-64	14.[illegible]	74[illegible].2	
		1-20-65	13.8	74[illegible]	
		2-17-65	13.7	747.[illegible]	
		3-17-65	13.6	747.[illegible]	
		4-15-65	[illegible]	74[illegible]	
		5-20-65	12.4	74[illegible].1	
01N/16W-04R01 S	74[illegible].5	7-22-64	[illegible]	720.8	[illegible]
		8-20-64	[illegible]	720.3	
		9-23-64	[illegible]	719.9	
		10-21-64	[illegible]	719.4	
		11-25-64	[illegible]	720.4	
		12-16-64	[illegible]	719.8	
		1-21-65	[illegible]	720.5	
		2-17-65	[illegible]	720.3	
		3-18-65	[illegible]	720.3	
		4-[illegible]	[illegible]	721.5	
		5-20-65	[illegible]	721.7	
01N/16W-05D01 S	[illegible]	7-22-64	[illegible]	781.9	1101
		8-21-64	DRY		
		9-23-64	DRY		
		10-21-64	DRY		
		11-24-64	DRY		
		12-18-64	DRY		
		1-20-65	DRY		
		2-17-65	DRY		
		3-17-65	DRY		
		4-15-65	[illegible]	781.6	

* Questionable measurement

** Approximate [illegible]

† Temporary measurement

‡ Approximate [illegible]

TABLE C-7

GROUND WATER LEVELS AT WELLS

State Well Number	G S Elev in Feet	Date	Dist G S to Water Surface in Feet	Water Surface Elev. in Feet	Agency Supplying Data
L A SAN GABRIEL RIVER HYDRO UNIT U-05.00					
SAN FERNANDO HYDRO SUBUNIT U-05.80					
SAN FERNANDO HYDRO SUBAREA U-05.81					
01N/16W-05E01 S	784.0**	7-22-64	8.1	775.9	1200
		8-21-64	8.6	775.4	
		9-23-64	8.7	775.3	
		10-21-64	8.9	775.1	
		11-24-64	8.2	775.8	
		12-18-64	8.0	776.0	
		1-20-65	7.6	776.4	
		2-17-65	7.7	776.3	
		3-17-65	7.6	776.4	
		4-15-65	6.1	777.9	
		5-20-65	6.9	777.1	
		6-18-65	7.3	776.7	
01N/16W-05E02 S	781.5**	7-22-64	DRY		1200
		8-21-64	DRY		
		9-23-64	DRY		
		10-21-64	DRY		
		11-24-64	DRY		
		12-18-64	DRY		
		1-20-65	11.5	770.0	
		2-17-65	11.5	770.0	
		3-17-65	11.5	770.0	
		4-15-65	9.6	771.9	
		5-20-65	10.8	770.7	
		6-18-65	11.2	770.3	
01N/16W-05E03 S	777.5	7-22-64	10.1	767.4	1200
		8-21-64	10.2	767.3	
		9-23-64	DRY		
		10-21-64	DRY		
		11-24-64	DRY		
		12-18-64	DRY		
		1-20-65	9.8	767.7	
		2-17-65	9.8	767.7	
01N/16W-05K01 S	772.0	7-22-64	17.7	754.3	1101
		8-21-64	18.1	753.9	
		9-23-64	18.3	753.7	
		10-21-64	18.4	753.6	
		11-24-64	18.2	753.8	
		12-18-64	18.0	754.0	
		1-20-65	17.5	754.5	
		2-17-65	17.3	754.7	
		3-17-65	17.3	754.7	
		4-15-65	16.5	755.5	
		5-20-65	16.2	755.8	
01N/16W-05M01 S	780.0**	7-22-64	14.9	765.1	1101
		8-21-64	15.3	764.7	
		9-23-64	15.4	764.6	
		10-21-64	15.4	764.6	
		11-24-64	15.0	765.0	
		12-18-64	14.7	765.3	
		1-20-65	14.1	765.9	
		2-17-65	14.2	765.8	
		3-17-65	14.3	765.7	
		4-22-65	13.4	766.6	
		5-20-65	13.7	766.3	
01N/16W-05Q02 S	769.9	11-25-64	23.3	746.6	1200
		4-29-65	22.2	747.7	
01N/16W-06G02 S	788.7	7-22-64	18.0	770.7	1200
		8-20-64	18.3	770.4	
		9-23-64	18.6	770.1	
		10-21-64	18.8	769.9	
		11-24-64	18.4	770.3	
		12-17-64	18.7	770.0	
		1-21-65	18.4	770.3	
		2-17-65	18.8	769.9	
		3-18-65	19.0	769.7	
		4-22-65	18.0	770.7	
		5-20-65	18.4	770.3	
		6-17-65	18.7	770.0	
01N/16W-06G05 S	788.5**	7-22-64	12.5	776.0	1101
		8-21-64	13.0	775.5	
		9-23-64	13.1	775.4	
		10-21-64	13.3	775.2	
		11-24-64	13.1	775.4	
		12-18-64	13.0	775.5	
		1-20-65	12.7	775.8	
		2-17-65	12.5	776.0	
		3-17-65	12.5	776.0	
		4-15-65	11.2	777.3	
		5-20-65	11.6	776.9	
01N/16W-06K04 S	784.8	7-15-64 (CONT.)	14.4	770.4	1101
SAN FERNANDO HYDRO SUBUNIT U-05.80					
SAN FERNANDO HYDRO SUBAREA U-05.81					
01N/16W-06K04 S	784.8	8-05-64 (CONT.)	14.4	770.4	1101
		9-01-64	14.4	770.4	
		10-05-64	14.4	770.4	
		11-06-64	14.4	770.4	
		12-07-64	14.4	770.4	
		1-04-65	14.7	770.1	
		2-01-65	DRY		
		3-01-65	DRY		
		4-04-65	DRY		
		5-04-65	DRY		
		6-02-65	DRY		
01N/16W-06K05 S	786.8	11-13-64	DRY		1101
		4-14-65	DRY		
01N/16W-06R01 S	778.1	7-22-64	17.0	761.1	1200
		8-20-64	17.0	761.1	
		9-26-64	17.0	761.1	
		10-21-64	17.3	760.8	
		11-25-64	16.6	761.5	
		12-16-64	16.6	761.5	
		1-21-65	16.4	761.7	
		2-17-65	16.5	761.6	
		3-17-65	16.4	761.7	
		4-22-65	16.0	762.1	
		5-20-65	16.2	761.9	
01N/16W-09D01 S	758.0	7-22-64	18.4	739.6	1200
		8-20-64	18.6	739.4	
		9-23-64	19.0	739.0	
		10-21-64	19.0	739.0	
		11-25-64	18.7	739.3	
		12-16-64	18.8	739.2	
		1-21-65	18.4	739.6	
		2-17-65	18.5	739.5	
		3-18-65	18.5	739.5	
		4-22-65	17.2	740.8	
		5-20-65	17.1	740.9	
01N/16W-09G01 S	752.0**	11-13-64	DRY		1101
		4-14-65	DRY		
01N/16W-11D02 S	727.0**	11-13-64	29.3	697.7	1101
		4-13-65	28.0	699.0	
01N/16W-11L02 S	728.0**	11-13-64	DRY		1101
		4-13-65	DRY		
01N/16W-15K01 S	813.1	7-22-64	29.2	783.9	1200
		8-20-64	29.4	783.7	
		9-18-64	29.4	783.7	
		10-21-64	29.6	783.5	
		11-25-64	29.7	783.4	
		12-16-64	29.8	783.3	
		1-21-65	29.7	783.4	
		2-17-65	29.8	783.3	
		3-18-65	29.8	783.3	
		4-22-65	29.4	783.7	
		5-20-65	29.2	783.9	
01N/16W-18F01 S	867.0	7-22-64	18.5	848.5	1200
		8-20-64	18.5	848.5	
		9-18-64	18.4	848.6	
		10-21-64	18.3	848.7	
		11-25-64	18.2	848.8	
		12-16-64	18.2	848.8	
		1-21-65	18.2	848.8	
		2-17-65	18.2	848.8	
		3-18-65	18.2	848.8	
		4-22-65	17.8	849.2	
		5-20-65	17.9	849.1	
01N/17W-01K01 S	800.0**	7-15-64	12.3	787.7	1101
		8-04-64	12.7	787.3	
		9-01-64	12.6	787.4	
		10-05-64	12.8	787.2	
		11-04-64	12.6	787.4	
		12-07-64	12.5	787.5	
		1-04-65	12.1	787.9	
		2-01-65	12.1	787.9	
		3-01-65	12.1	787.9	
		4-14-65	11.3	788.7	
		5-04-65	11.7	788.3	
		6-02-65	11.8	788.2	
01N/17W-03E01 S	898.0**	11-18-64	14.2	883.8	1101
		4-14-65	10.4	887.6	

* Questionable measurement ** Approximate ground surface elevation P Pumping measurement A Air gauge measurement

TABLE [illegible]-2

GROUND WATER LEVELS AT WELLS

State Well Number	G S Elev in Feet	Date	Dist G S to Water Surface in Feet	Water Surface Elev in Feet	Agency Supplying Data
L A SAN GABRIEL RIVER HYDRO UNIT U-05.00					
SAN FERNANDO HYDRO SUBUNIT U-05.80					
SAN FERNANDO HYDRO SUBAREA U-05.81					
01N/17W-03N03 S	898.0**	4-14-65	46.7	851.3	1101
01N/17W-03P01 S	870.0**	11-13-64	27.4	842.6	1101
		4-14-65	27.8	842.2	
01N/17W-11F06 S	842.0	11-13-64	29.7	812.3	1101
		4-14-65	29.5	812.5	
01N/17W-11G04 S	833.0	11-13-64	27.0	806.0	1101
		4-14-65	27.9	805.1	
01N/17W-12N01 S	844.6	7-22-64	30.9	813.7	1200
		8-20-64	31.0	813.6	
		9-18-64	31.1	813.5	
		10-21-64	31.3	813.3	
		11-25-64	31.3	813.3	
		12-16-64	31.4	813.2	
		1-21-65	31.3	813.3	
		2-17-65	31.3	813.3	
		3-18-65	31.4	813.2	
		4-22-65	31.1	813.5	
		5-20-65	31.0	813.6	
		7-22-64	30.9	813.7	1101
		8-20-64	31.0	813.6	
		9-18-64	31.1	813.5	
		10-21-64	31.3	813.3	
		11-25-64	31.3	813.3	
		12-16-64	31.4	813.2	
		1-21-65	31.3	813.3	
		2-17-65	31.3	813.3	
		3-18-65	31.6	813.0	
		4-22-65	31.1	813.5	
		5-20-65	31.0	813.6	
01N/17W-13L01 S	871.8	11-13-64	15.6	856.2	1101
		4-14-65	6.5	865.3	
01N/17W-22F01 S	842.0	11-13-64	DRY		1101
		4-14-65	DRY		
02N/14W-18N01 S	940.0	1-04-65	DRY		1101
		4-15-65	214.3	725.7	
02N/14W-18N06 S	940.0	1-04-65	DRY		1101
	940.0	4-15-65	DRY		
02N/14W-19H01 S	770.[illegible]	12-17-64	124.1	645.9	1200
		1-22-65	125.7	644.3	
		2-18-65	125.2	644.8	
		3-26-65	128.9	641.1	
02N/14W-19M02 S	906.[illegible]	7-17-64	288.6	617.5	1200
		8-21-64	289.6	616.5	
		9-18-64	290.6	615.5	
		10-16-64	291.6	614.5	
		11-20-64	292.8	613.3	
		12-18-64	294.1	612.0	
		1-22-65	295.3	610.8	
		2-18-65	296.2	609.9	
		3-19-65	297.1	609.0	
		4-23-65	297.6	608.5	
		5-21-65	298.3	607.8	
		6-18-65	298.6	607.5	
02N/14W-19Q01 S	782.4	1-25-65	170.4	612.0	1101
		4-12-65	170.9	611.5	
02N/14W-22P01 S	1062.6	7-10-64	74.5	988.1	1200
		8-18-64	74.3	988.3	
		9-18-64	73.7	988.9	
		10-15-64	73.8	988.8	
		11-23-64	74.1	988.5	
		12-17-64	74.3	988.3	
		1-21-65	74.6	988.0	
		2-17-65	74.9	987.7	
		3-26-65	75.2	987.4	
02N/14W-30A01 S	890.0	7-13-64	290.6	599.4	1101
		11-08-64	289.3	600.7	
		11-28-64	278.4	611.6	
		1-10-65	288.8	601.2	
		4-18-65	293.2	596.8	
		5-15-65	284.1	605.9	
02N/14W-30A03 S	871.5	7-12-64	282.8	588.7	1101
		11-08-64	281.9	589.6	
		11-28-64	280.8	590.7	
		1-10-65	289.9	581.6	
		(CONT.)			
SAN FERNANDO HYDRO SUBUNIT U-05.80					
SAN FERNANDO HYDRO SUBAREA U-05.81					
		(CONT.)			
02N/14W-30A03 S	871.5	4-18-65	286.2	585.3	1101
		5-15-65	286.5	585.0	
02N/15W-09G02 S	1001.0**	8-12-64	300.7	700.3	1101
		10-24-64	299.0	702.0	
		10-26-64	DRY		
		12-01-64	299.7	701.3	
		1-04-65	300.5	700.5	
		2-01-65	300.4	700.6	
		3-01-65	300.6	700.4	
		4-07-65	299.5	701.5	
		5-04-65	295.0	706.0	
		6-01-65	298.0	703.0	
02N/15W-15C01 S	965.1	7-08-64	286.9	678.2	1101
		9-01-64	286.9	678.2	
		10-07-64	286.9	678.2	
		11-02-64	287.3	677.8	
		12-01-64	287.3	677.8	
		1-04-65	287.3	677.8	
		2-01-65	287.3	677.8	
		3-01-65	287.3	677.8	
		4-16-65	287.3	677.8	
		5-04-65	287.3	677.8	
		6-01-65	287.3	677.8	
02N/15W-15L02 S	937.1	4-14-65	301.7	635.4	1101
		6-01-65	343.2*	593.9	
02N/15W-16J01 S	920.5	7-08-64	220.3	700.2	1101
		8-04-64	232.3	688.2	
		9-01-64	234.1	686.4	
		10-07-64	235.6	684.7	
		11-02-64	236.2	684.3	
		12-01-64	236.5	684.0	
		1-04-65	237.3	683.2	
		2-01-65	237.8	682.7	
		3-01-65	238.3	682.2	
		4-07-65	238.2	682.3	
		5-04-65	221.5*	699.0	
		6-01-65	201.0*	719.5	
02N/15W-16J02 S	913.4	4-07-65	67.8	845.6	1101
02N/15W-16J03 S	914.5	4-07-65	DRY		1101
02N/15W-16R01 S	902.0	7-08-64	274.6	627.4	1101
		8-04-64	266.4	635.6	
		9-01-64	263.0	639.0	
		10-07-64	264.0	638.0	
		11-02-64	265.2	636.8	
		1-06-65	267.7	634.3	
		2-01-65	268.5	633.5	
		3-01-65	269.3	632.7	
		4-07-65	271.3	630.7	
		5-04-65	271.4	630.6	
		6-01-65	272.2	629.8	
02N/15W-19K01 S	890.5	7-17-64	341.5	549.0	1101
		8-21-64	343.2	547.3	
		9-18-64	344.7	545.8	
		10-16-64	346.0	544.5	
		11-20-64	347.5	543.0	
		12-18-64	348.4	542.1	
		1-22-65	349.1	541.4	
		2-18-65	349.5	541.0	
		3-19-65	350.0	540.5	
02N/15W-21D01 S	878.6	7-08-64	298.7	579.9	1200
		8-04-64	299.5	579.1	
		9-01-64	300.4	578.2	
		10-07-64	301.5	577.1	
		11-02-64	302.2	576.4	
		12-01-64	303.0	575.6	
		1-01-65	304.4	574.2	
		1-04-65	304.0	574.6	
		2-01-65	304.4	574.2	
		3-01-65	305.0	573.6	
		4-07-65	306.2	572.4	
		5-04-65	306.8	571.8	
		6-01-65	307.6	571.0	
02N/15W-22A01 S	908.5**	9-01-64	348.5	560.0	1101
		10-07-64	354.0	554.5	
		11-04-64	350.9	557.6	
		12-01-64	353.0	555.5	
		1-04-65	353.9	554.6	
		2-01-65	353.9	554.6	
		(CONT.)			

* Questionable measurement ** Approximate ground surface elevation P Pumping measurement A Air gauge measurement

TABLE C-2

GROUND WATER LEVELS AT WELLS

State Well Number	G.S. Elev. in Feet	Date	Dist. G.S. to Water Surface in Feet	Water Surface Elev. in Feet	Agency Supplying Data
L.A. SAN GABRIEL RIVER HYDRO UNIT U-05.00					
SAN FERNANDO HYDRO SUBUNIT U-05.80					
SAN FERNANDO HYDRO SUBAREA U-05.81					
[illegible]	[illegible]**	(CONT.)			
		3-01-65	353.1	555.4	1101
		4-[illegible]-65	355.2	553.3	
		5-04-65	355.5	553.0	
		6-01-65	356.[illegible]	552.5	
[illegible]	[illegible]	7-17-64	282.7	635.0	1200
		8-21-64	[illegible]	634.2	
		9-18-64	284.2	633.5	
		10-16-64	285.0	632.7	
		11-20-64	286.0	631.7	
		12-18-64	287.1	[illegible]	
		[illegible]	288.2	[illegible]	
		2-18-65	289.0	628.7	
		3-19-65	289.8	627.9	
		4-23-65	290.6	627.1	
		5-21-65	291.1	626.6	
		6-18-65	294.1	623.6	
[illegible]	[illegible]	[illegible]	351.[illegible]	549.1	1101
		11-[illegible]-64	357.5	543.5	
		1-04-65	[illegible]		
		4-16-65	[illegible]		
2N/15W-24[illegible] S	[illegible]	7-17-64	339.8	549.0	1200
		8-21-64	341.4	547.4	
		9-18-64	343.0	545.8	
		10-16-64	344.3	544.5	
		11-20-64	345.8	543.0	
		12-18-64	346.7	542.1	
		1-22-65	347.4	541.4	
		2-18-65	347.8	541.0	
		3-19-65	348.3	540.5	
02N/15W-25G01 S	859.2	7-17-64	310.1	549.1	1200
		8-21-64	312.1	547.1	
		9-18-64	313.3	545.9	
		10-15-64	314.4	544.8	
		11-20-64	315.8	543.4	
		12-18-64	316.6	542.6	
		1-22-65	316.9	542.3	
		2-18-65	317.2	542.0	
		3-19-65	318.0	541.2	
02N/15W-25U01 S	858.7	7-17-64	[illegible]	548.6	1101
		8-21-64	312.1	546.6	
		9-18-64	313.3	545.4	
		10-15-64	314.4	544.3	
		11-20-64	315.8	542.9	
		12-18-64	316.6	542.1	
		1-22-65	316.9	541.8	
		2-18-65	317.2	541.5	
		3-19-65	318.0	540.7	
02N/15W-25Q01 S	831.6	7-16-64	288.7	543.2	1200
		8-20-64	290.9	541.0	
		9-18-64	292.4	539.5	
		10-15-64	293.5	538.4	
		11-23-64	294.8	537.1	
		12-17-64	295.3	536.6	
		1-22-65	295.4	536.5	
		2-18-65	293.5	538.4	
		3-26-65	296.6	535.3	
02N/15W-25P01 S	817.0	7-07-64	276.0	541.0	1200
		7-14-64	276.5	540.5	1101
		7-21-64	277.0	540.0	1200
		8-04-64	277.9	539.1	
		8-18-64	278.9	538.1	
		9-01-64	279.7	537.3	
		9-15-64	280.2	536.8	
		10-06-64	281.0	536.0	
		10-13-64	281.4	535.6	1101
		10-20-64	281.7	535.3	1200
		11-03-64	282.0	535.0	
		11-17-64	282.5	534.5	
		12-01-64	[illegible]	534.5	
		12-15-64	282.8	534.2	
		1-05-65	283.0	534.0	
		1-12-65	282.8	534.2	1101
		1-19-65	282.6	534.4	1200
		2-02-65	282.7	534.3	
		2-16-65	282.9	534.1	
		3-02-65	282.9	534.1	
		3-16-65	283.8	533.2	
		3-30-65	284.0	533.0	
02N/15W-26H01 S	831.6	7-07-64	278.8	553.1	1101
		(CONT.)			
2N/15W-26H01 S	831.9	(CONT.)			
		11-04-64	286.3	545.6	1101
		1-04-65	288.0	543.9	
		4-16-65	288.7	543.2	
2N/15W-26P02 S	794.5	7-07-64	243.[illegible]	550.6	1101
		8-04-64	245.6	548.9	
		9-01-64	247.1	547.4	
		10-07-64	248.5	546.0	
		11-02-64	249.4	545.1	
		12-01-64	250.2	544.3	
		1-04-65	251.0	543.5	
		2-01-65	251.1	543.4	
		3-01-65	251.5	543.0	
		4-[illegible]-65	252.6	541.9	
		5-04-65	253.1	541.4	
		6-01-65	254.1	540.4	
[illegible]	820.2	7-10-64	262.3	557.9	1200
		8-20-64	264.2	556.0	
		9-11-64	237.8*	582.4	
		10-15-64	267.2	553.0	
		11-13-64	266.8	553.4	
		12-17-64	267.5	552.7	
		1-21-65	267.6	552.6	
		2-17-65	268.2	552.0	
		3-19-65	269.5	550.7	
2N/15W-3[illegible] S	837.2	7-08-64	246.0	591.2	1101
		8-04-64	246.0	591.2	
		9-01-64	246.0	591.2	
		10-07-64	246.1	591.1	
		11-02-64	246.2	591.0	
		12-01-64	246.3	590.9	
		1-04-65	246.4	590.8	
		2-01-65	246.5	590.7	
		3-01-65	246.6	590.6	
		4-13-65	246.4	590.8	
		5-04-65	246.1	591.1	
		6-01-65	245.4	591.8	
02N/15W-28P01 S	805.0**	7-07-64	202.2	602.8	1101
		8-04-64	203.0	602.0	
		9-01-64	203.5	601.5	
		10-07-64	204.1	600.9	
		11-02-64	204.6	600.4	
		12-01-64	204.8	600.2	
		1-04-65	205.7	599.3	
		2-01-65	206.2	598.8	
		3-01-65	206.6	598.4	
		4-07-65	207.3	597.7	
		5-04-65	207.7	597.3	
		6-01-65	208.3	596.7	
02N/15W-32G01 S	754.0**	7-07-64	211.1	542.9	1101
		8-04-64	212.8	541.2	
		9-01-64	214.1	539.9	
		10-07-64	216.6	537.4	
		11-02-64	215.6	538.4	
		12-01-64	215.8	538.2	
		1-04-65	215.4	538.6	
		2-01-65	215.4	538.6	
		3-01-65	216.6	537.4	
		4-07-65	218.1	535.9	
		5-04-65	218.6	535.4	
		6-01-65	220.0	534.0	
02N/16W-02G01 S	1242.1	[illegible]	128.7	1113.4	1101
		4-14-65	DRY		
02N/16W-07Q01 S	1017.0**	11-18-64	47.2	969.8	1101
		4-14-65	49.4	967.6	
02N/16W-[illegible]Q01 S	932.0	7-22-64	97.3	834.7	1101
		8-20-64	97.7	834.3	
		9-18-64	98.0	834.0	
02N/16W-20R01 S	867.1	7-07-64	61.3	805.8	1101
		7-22-64	61.4	805.7	1200
		8-04-64	61.4	805.7	1101
		8-20-64	61.6	805.5	1200
		9-01-64	61.8	805.3	1101
		9-18-64	61.8	805.3	1200
		10-05-64	61.9	805.2	1101
		10-21-64	62.0	805.1	1200
		11-04-64	62.2	804.9	1101
		11-25-64	62.4	804.7	1200
		12-07-64	62.6	804.5	1101
		(CONT.)			

* Questionable measurement

** Approximate ground surface elevation

P Pumping measurement

A Air gauge measurement

TABLE [illegible]

GROUND WATER LEVELS AT WELLS

State Well Number	G.S. Elev. (Feet)	Date	Dist. G.S. to Water Surface (Feet)	Water Surface Elev. (Feet)	Agency Supplying Data
G. A. SAN GABRIEL RIVER HYDRO UNIT [illegible]					
SAN FERNANDO HYDRO SUBUNIT [illegible]					
SAN FERNANDO HYDRO SUBAREA [illegible]					
[illegible]	[illegible]	(CONT.)			
		12-17-64	[illegible]	[illegible]	1200
		1-04-65	[illegible]	804.5	
		1-21-65	[illegible]	804.4	1200
		2-01-65	[illegible]	804.2	1101
		2-17-65	[illegible]	804.0	1200
		3-01-65	[illegible]	803.8	1101
		3-18-65	[illegible]	803.7	1200
		4-14-65	[illegible]	803.8	1101
		[illegible]	[illegible]	[illegible]	
		6-02-65	[illegible]	803.2	
[illegible]	[illegible]	7-22-64	DRY		1101
		8-20-64	DRY		
		9-18-64	DRY		
		10-21-64	DRY		
		11-25-64	DRY		
		12-17-64	DRY		
		1-21-65	DRY		
02N/16W-21L01 S	[illegible]	11-25-64	[illegible]	[illegible]	1200
		4-23-65	[illegible]	[illegible]	
02N/16W-21P02 S	773.7	7-22-64	7.5	766.2	1101
		12-16-64	10.3	763.4	
		1-21-65	9.1	768.6	
02N/16W-22K01 S	851.4	7-22-64	35.6	815.8	1200
		8-20-64	35.9	815.5	
		9-18-64	36.1	815.3	
		10-21-64	36.4	815.0	
		11-25-64	36.5	814.9	
		12-17-64	36.8	814.6	
		1-21-65	36.9	814.5	
		2-17-65	37.1	814.3	
		3-18-65	37.4	814.0	
[illegible]	781.0**	7-22-64	65.1	715.9	1200
		8-20-64	65.2	715.8	
		9-18-64	65.4	715.6	
		10-21-64	65.5	715.5	
		11-25-64	65.6	715.4	
		12-16-64	65.6	715.4	
		1-20-65	66.6	714.4	
		2-17-65	66.0	715.0	
		3-18-65	66.0	715.0	
02N/16W-27F01 S	793.4	7-07-64	14.0	779.4	1101
		8-04-64	13.6	779.8	
		9-01-64	14.3	779.1	
		10-05-64	13.6	779.8	
		11-04-64	13.9	779.5	
		12-07-64	14.0	779.4	
		1-04-65	13.0	780.4	
		2-01-65	12.5	780.9	
		3-01-65	13.6	779.8	
		4-13-65	12.4	781.0	
		5-04-65	12.9	780.5	
		6-02-65	13.4	780.0	
02N/16W-27F02 S	801.0	9-23-64	20.5	780.5	1200
02N/16W-27F03 S	1300.0	3-01-65	14.2	1285.8	1101
		4-13-65	11.9	1288.1	
		5-04-65	13.0	1287.0	
		6-02-65	13.4	1286.6	
02N/16W-27F04 S	792.0	3-01-65	13.2	778.8	1101
		4-13-65	12.3	779.7	
		5-04-65	12.5	779.5	
		6-02-65	12.9	779.1	
02N/16W-27G01 S	814.0	7-01-64	DRY		1101
		11-04-64	DRY		
		2-01-65	DRY		
02N/16W-27H01 S	804.1**	11-13-64	14.7	789.4	1101
		4-14-65	15.1	789.0	
02N/16W-27K01 S	790.9	11-13-64	15.0	775.9	1101
		4-14-65	13.5	777.4	
02N/16W-27L01 S	783.3	7-22-64	6.5	776.8	1101
		8-21-64	6.6	776.7	
		9-23-64	6.6	776.7	
		10-21-64	6.8	776.5	
		11-23-64	7.0	776.3	
		12-18-64	6.9	776.4	
		(CONT.)			

State Well Number	G.S. Elev. (Feet)	Date	Dist. G.S. to Water Surface (Feet)	Water Surface Elev. (Feet)	Agency Supplying Data
SAN FERNANDO HYDRO SUBUNIT U-05.80					
SAN FERNANDO HYDRO SUBAREA [illegible]					
[illegible]	[illegible]	(CONT.)			
		1-20-65	[illegible]	776.6	1101
		2-17-65	[illegible]	776.6	
		3-17-65	[illegible]	776.6	
		4-15-65	[illegible]	776.9	
[illegible]	[illegible]	[illegible]	[illegible]		[illegible]
		8-21-64	[illegible]		
		9-23-64	[illegible]		
02N/16W-27P02 S	773.7	7-22-64	[illegible]	766.2	1200
		12-16-64	[illegible]	763.5	
		1-21-65	[illegible]	768.7	
02N/16W-27P03 S	773.3	7-07-64	10.8	762.5	1101
		8-04-64	10.8	762.5	
		9-01-64	11.2	762.1	
		10-05-64	11.4	761.9	
		11-04-64	11.3	762.0	
		12-07-64	11.2	762.1	
		1-04-65	10.7	762.6	
		2-01-65	10.5	762.8	
		3-01-65	10.7	762.6	
		4-13-65	10.0	763.3	
		5-04-65	10.3	763.0	
		6-02-65	10.5	762.8	
02N/16W-27P04 S	769.9	7-07-64	10.1	759.8	1101
		8-04-64	10.1	759.8	
		9-01-64	11.4	758.5	
		10-05-64	11.5	758.4	
		11-04-64	11.5	758.4	
		12-07-64	11.3	758.6	
		1-04-65	9.9	760.0	
		2-01-65	[illegible]	760.0	
		3-01-65	10.7	759.2	
		4-13-65	[illegible]	760.5	
		5-04-65	10.3	759.6	
		6-02-65	10.6	759.3	
02N/16W-27P05 S	771.5	7-07-64	10.9	760.6	1101
		8-04-64	10.8	760.7	
		9-01-64	11.5	760.0	
		10-05-64	11.7	759.8	
		11-04-64	11.6	759.9	
		12-07-64	11.5	760.0	
		1-04-65	10.7	760.8	
		2-01-65	10.6	760.9	
		3-01-65	10.9	760.6	
		4-13-65	10.3	761.2	
		5-04-65	10.5	761.0	
		6-02-65	10.8	760.7	
02N/16W-28B02 S	830.9**	11-25-64	32.8	798.1	1200
		11-25-64	25.3	805.6	
02N/16W-28J02 S	796.1	7-22-64	10.7	785.3	1101
		8-21-64	11.6	784.4	
		9-23-64	12.1	783.9	
		10-21-64	12.3	783.7	
		11-23-64	12.3	783.7	
		12-18-64	12.2	783.8	
		1-20-65	11.9	784.1	
		2-17-65	11.8	784.2	
		3-17-65	11.8	784.2	
		4-15-65	11.3	784.7	
02N/16W-29M01 S	846.0	8-21-64	45.7	800.3	1101
		9-18-64	45.9	800.1	
		10-21-64	46.0	800.0	
		11-25-64	46.2	799.8	
		12-17-64	46.3	799.7	
		1-21-65	46.4	799.6	
		2-17-65	46.4	799.6	
		3-18-65	46.7	799.3	
		4-22-65	47.3	798.7	
		5-20-65	47.9	798.1	
		6-17-65	48.0	798.0	
02N/16W-30M02 S	[illegible]	8-21-64	53.7	805.3	1101
		9-18-64	54.0	805.0	
		10-21-64	54.1	804.7	
		11-25-64	54.5	804.5	
		12-17-64	54.5	804.5	
		1-21-65	54.6	804.4	
		2-17-65	54.7	804.3	
		3-18-65	55.0	804.0	
		4-22-65	54.6	804.4	
		(CONT.)			

* Questionable measurement

** Approximate ground surface elevation

P Pumping measurement

A Air gage measurement

TABLE C-2

GROUND WATER LEVELS AT WELLS

L A SAN GABRIEL RIVER HYDRO UNIT U-05.80

SAN FERNANDO HYDRO SUBUNIT U-05.80
SAN FERNANDO HYDRO SUBAREA U-05.81

State Well Number	G S Elev -Feet	Date	Dist G S to Water Surface -Feet	Water Surface Elev -Feet	Agency Supplying Data
		(CONT.)			
02N/16W-30H02 S	852.	4-20-65	54.8	804.2	1101
		6-17-65	55.0	[illegible]	
[illegible]	[illegible]	7-22-64	17.0	788.0	1101
		8-21-64	17.4	787.6	
		9-28-64	17.7	787.3	
		[illegible]	17.7	787.1	
		11-23-64	17.9	[illegible]	
		12-18-64	17.9	787.1	
		1-20-65	17.7	787.3	
		2-17-65	17.7	787.3	
		3-17-65	17.7	787.3	
		4-15-65	17.2	787.8	
[illegible]	[illegible]	7-22-64	17.1	[illegible]	1200
		8-21-64	17.7	782.3	
		9-23-64	[illegible]	782.1	
		10-21-64	18.2	781.8	
		11-23-64	18.0	782.0	
		12-18-64	17.8	782.2	
		1-20-65	17.4	782.6	
		2-17-65	17.3	782.7	
		3-17-65	[illegible]	782.8	
		4-15-65	16.8	783.2	
02N/16W-32N01 S	799.[illegible]	7-22-64	11.1	787.9	1101
		8-21-64	11.2	787.8	
		9-23-64	11.2	[illegible]	
		10-21-64	11.4	787.6	
		11-24-64	11.5	787.5	
		12-18-64	11.6	787.4	
		1-20-65	11.6	787.4	
		2-17-65	11.8	787.2	
		3-17-65	11.8	787.2	
		4-15-65	11.5	787.5	
02N/16W-32P01 S	799.8	7-22-64	12.6	[illegible]	1200
		8-21-64	12.9	780.9	
		9-23-64	13.1	780.7	
		10-21-64	13.3	780.5	
		11-24-64	13.3	780.5	
		12-18-64	[illegible]	780.9	
		1-20-65	12.7	781.1	
		3-17-65	12.5	781.3	
		4-15-65	[illegible]	781.9	
		5-20-65	11.6	782.2	
		6-18-65	11.9	781.5	
02N/16W-33G06 S	776.[illegible]	7-22-64	DRY		1101
		10-21-64	DRY		
		11-23-64	DRY		
		12-18-64	DRY		
		1-20-65	DRY		
		2-17-65	DRY		
		3-17-65	DRY		
		4-15-65	DRY		
02N/16W-33H07 S	785.0	7-22-64	12.5	[illegible]	1101
		8-21-64	13.0	[illegible]	
		9-23-64	13.4	771.6	
		10-21-64	13.8	771.2	
		11-23-64	13.9	771.1	
		12-18-64	14.0	771.0	
		1-20-65	13.8	771.2	
		2-17-65	13.7	771.3	
		3-17-65	13.6	771.4	
		4-15-65	13.2	771.8	
02N/16W-33H01 S	772.0	7-22-64	DRY		1101
		8-21-64	DRY		
		9-23-64	DRY		
		10-21-64	DRY		
		11-23-64	DRY		
		12-18-64	DRY		
		1-20-65	9.3	763.2	
		2-17-65	9.0	763.5	
		3-17-65	[illegible]	763.5	
		4-15-65	7.9	764.6	
02N/16W-33P01 S	770.0	7-22-64	10.9	759.1	1101
		8-21-64	10.9	759.1	
		9-23-64	11.0	759.0	
		1-20-65	10.7	[illegible]	
		2-17-65	10.6	759.4	
		3-17-65	10.4	759.6	
		4-15-65	9.5	760.5	

SAN FERNANDO HYDRO SUBUNIT U-05.80
SAN FERNANDO HYDRO SUBAREA U-05.81

State Well Number	G S Elev -Feet	Date	Dist G S to Water Surface -Feet	Water Surface Elev -Feet	Agency Supplying Data
[illegible]	[illegible]	8-21-64	[illegible]	[illegible]	1101
		9-23-64	[illegible]	[illegible]	
		10-21-64	[illegible]	[illegible]	
		[illegible]	[illegible]	[illegible]	
		12-18-64	[illegible]	764.9	
		1-20-65	[illegible]	765.0	
		2-17-65	[illegible]	765.4	
		3-17-65	[illegible]	765.7	
		4-15-65	[illegible]	[illegible]	
[illegible]	[illegible]**	7-22-64	[illegible]		[illegible]
		1-20-65	[illegible]		
		2-17-65	[illegible]		
		3-17-65	DRY		
		4-15-65	5.9	[illegible]	
[illegible]	[illegible]	7-22-64	[illegible]	[illegible]	1101
		8-21-64	[illegible]	[illegible]	
		9-23-64	[illegible]	[illegible]	
		10-21-64	[illegible]	[illegible]	
		11-24-64	[illegible]	745.6	
		12-18-64	[illegible]	745.3	
		1-20-65	[illegible]	745.3	
		2-17-65	[illegible]	[illegible]	
		3-17-65	[illegible]	[illegible]	
		4-15-65	[illegible]	[illegible]	
02N/17W-13A01 S	970.5**	11-18-64	[illegible]	960.0	1101
		4-14-65	[illegible]	960.1	
02N/17W-13H02 S	960.7	10-18-64	11.5	949.2	1101
		4-14-65	[illegible]	952.5	
[illegible]	[illegible]	7-07-64	[illegible]	946.3	1101
		8-04-64	[illegible]	[illegible]	
		9-01-64	[illegible]	[illegible]	
		10-05-64	[illegible]	945.0	
		[illegible]	[illegible]	945.0	
		12-07-64	[illegible]	945.1	
		1-04-65	[illegible]	946.1	
		[illegible]	[illegible]	946.2	
		3-01-65	[illegible]	946.3	
		[illegible]	[illegible]	948.2	
		[illegible]	7.1	947.8	
		[illegible]	7.6	947.1	
[illegible]	[illegible]**	[illegible]	[illegible]	932.2	1101
		4-14-65	[illegible]	935.5	
[illegible]	[illegible]**	[illegible]	[illegible]	[illegible]	1101
		4-14-65	[illegible]	975.3	
[illegible]	[illegible]**	[illegible]	[illegible]	932.0	1101
		4-14-65	[illegible]	934.6	
[illegible]	[illegible]	[illegible]	[illegible]	811.2	1101
		[illegible]	[illegible]	811.2	
		[illegible]	[illegible]	[illegible]	
		10-05-64	[illegible]	[illegible]	
		[illegible]	[illegible]	811.0	
		12-07-64	[illegible]	810.9	
		1-04-65	[illegible]	[illegible]	
		[illegible]	[illegible]	811.3	
		3-01-65	[illegible]	811.3	
		[illegible]	[illegible]	811.7	
		[illegible]	[illegible]	811.7	
		[illegible]	[illegible]	811.5	
[illegible]	[illegible]**	[illegible]	[illegible]	[illegible]	1101
		[illegible]	[illegible]	[illegible]	
[illegible]	[illegible]**	[illegible]	[illegible]	1079.3	1200
		[illegible]	[illegible]	1076.2	
		6-17-64	[illegible]	1074.3	
		10-15-64	[illegible]	1073.6	
		11-13-64	[illegible]	1073.6	
		[illegible]	[illegible]	1075.7	
		1-21-65	[illegible]	1078.6	
		2-17-65	[illegible]	1080.9	
		3-19-65	58.6	1081.3	
		4-26-65	[illegible]	1080.2	
		5-18-65	[illegible]	1078.8	
		6-14-65	[illegible]	1077.7	
[illegible]	[illegible]**	7-24-64	358.0P	927.0	1101
		8-25-64	348.0P	937.0	
		9-25-64	368.0P	917.0	
		10-27-64	359.0P	926.0	
		(CONT.)			

* [illegible] measurement ** [illegible] P Pumping measurement A Air gauge measurement

TABLE C-2

GROUND WATER LEVELS AT WELLS

State Well Number	G.S. Elev. in Feet	Date	Dist. G.S. to Water Surface in Feet	Water Surface Elev. in Feet	Agency Supplying Data
L.A. SAN GABRIEL RIVER HYDRO. UNIT					
SAN FERNANDO HYDRO. SUBUNIT					
SAN FERNANDO HYDRO. SUBAREA				U-05.B1	
(CONT.)					
03N/15W-33L 1 S	1285.[illegible]**	11-26-64	287.0*	998.0	1101
		12-21-64	223.0*	1062.0	
		1-01-65	79.0*	1206.0	
SYLMAR HYDRO. SUBAREA				U-05.B2	
03N/15W-15G01 S	1501.8	11-13-64	238.2	1264.6	1200
		4-11-65	237.4	1264.4	
03N/15W-[illegible] S	1655.0**	11-23-64	28.6	1626.4	1101
03N/15W-[illegible] S	1428.1**	11-16-64	119.7	1308.4	1101
		12-01-64	117.[illegible]	1310.9	
		1-04-65	117.1	1311.0	
		2-01-65	111.3	1316.9	
		4-07-65	115.7	1312.2	
		5-04-65	112.3	1315.8	
03N/15W-20B02 S	1421.8**	11-16-64	115.1	1306.7	1101
		4-07-65	111.5	1310.3	
03N/15W-21[illegible] S	1417.0**	11-02-64	158.1	1258.9	1101
		4-16-65	153.6	1263.4	
03N/15W-25[illegible] S	1501.8	11-13-64	238.2	1263.6	1101
		5-11-65	237.4	1264.4	
03N/15W-25[illegible] S	1422.5**	11-02-64	260.8	1161.7	1101
		4-16-65	263.1	1159.4	
03N/15W-33E 1 S	1186.6	7-10-64	88.0	1098.6	1200
		8-20-64	90.4	1096.2	
		9-17-64	91.7	1094.9	
		10-15-64	92.6	1094.0	
		11-13-64	92.3	1094.3	
		12-17-64	90.5	1096.1	
		1-22-65	88.2	1098.4	
		2-17-65	87.8	1098.8	
		3-19-65	88.2	1098.4	
		4-26-65	89.3	1097.3	1101
		5-18-65	90.5	1096.1	
		6-14-65	91.8	1094.8	
03N/15W-34A01 S	1244.0**	4-16-65	155.3	1088.7	1101
03N/15W-34B01 S	1222.5**	11-04-64	149.3	1073.2	1101
		4-16-65	138.7	1083.8	
03N/15W-34C01 S	1237.0**	11-04-64	164.5	1072.5	1101
		4-16-65	155.8	1081.2	
03N/15W-34H01 S	1220.0**	11-04-64	106.5	1113.5	1101
		4-16-65	99.0	1121.0	
03N/15W-34K03 S	1154.5	11-13-64	80.8	1073.7	1200
		5-12-65	75.4	1079.1	
		5-12-65	75.4	1079.1	
03N/15W-34P01 S	1130.3	11-04-64	64.3	1066.0	1101
		4-16-65	56.2	1074.1	
03N/15W-34P06 S	1130.3	11-04-64	63.3	1067.0	1101
		4-16-65	53.9	1076.4	
03N/15W-34P07 S	1125.0	11-04-64	61.5	1063.5	1101
		4-16-65	53.6	1071.4	
03N/15W-34P10 S	1133.0**	11-02-64	56.9	1076.1	1101
		4-16-65	56.2	1076.8	
03N/15W-36C01 S	1280.5	7-08-64	45.3	1235.2	1101
		11-13-64	46.6	1233.9	
		4-15-65	50.3	1230.2	1200
		5-11-65	47.6	1232.9	1101
03N/15W-36E01 S	1229.6	7-08-64	17.8	1211.8	1101
		7-10-64	18.3	1211.3	1200
		8-04-64	21.4	1208.2	1101
		8-20-64	23.0	1206.6	1200
		9-01-64	23.8	1205.8	1101
		9-17-64	24.9	1204.7	1200
		10-07-64	25.8	1203.8	1101
		10-15-64	26.2	1203.4	1200
		11-02-64	26.8	1202.8	1101
		11-13-64	27.5	1202.1	1200
(CONT.)					
03N/15W-33L 1 S	1285.[illegible]**	11-26-64	287.0*	998.0	1101
		12-21-64	223.0*	1062.0	
		1-01-65	79.0*	1206.0	

State Well Number	G.S. Elev. in Feet	Date	Dist. G.S. to Water Surface in Feet	Water Surface Elev. in Feet	Agency Supplying Data
SAN FERNANDO HYDRO. SUBUNIT				U-05.B0	
SYLMAR HYDRO. SUBAREA				U-05.B2	
(CONT.)					
03N/15W-[illegible]	1229.6	12-01-64	27.7	1201.9	1101
		12-17-64	28.[illegible]	1201.0	
		1-04-65	28.6	1201.0	1101
		1-21-65	29.1	1200.5	1200
		2-01-65	28.[illegible]	1200.7	1101
		2-17-65	29.3	1200.3	1200
		3-01-65	29.3	1200.3	1101
		3-19-65	29.7	1199.9	1200
		4-07-65	29.7	1199.9	1101
		5-04-65	28.3	1201.3	
		5-28-65	28.0	1201.6	
TUJUNGA HYDRO. SUBAREA				U-05.B3	
02N/11W-[illegible]	246.5**	11-03-64	53.3	193.2	1101
		1-26-65	48.6	197.9	
		4-19-65	47.5	199.0	
02N/14W-1[illegible] S	1796.2	7-17-64	370.1	1426.1	1200
		8-21-64	373.1	1423.1	
		9-18-64	374.9	1421.3	
		10-16-64	376.6	1419.6	
		11-20-64	369.9	1426.3	
		12-18-64	368.1	1428.1	
		1-22-65	366.5	1429.7	
		2-18-65	369.1	1427.1	
		3-26-65	370.3	1425.9	
02N/14W-[illegible]	1141.0**	11-02-64	7.8	1133.2	1101
		4-15-65	5.8	1135.2	
02N/14W-6J 1 S	[illegible]4.2	11-13-64	193.5	1010.7	1200
		5-11-65	193.2	1011.0	
02N/14W-08G02 S	1063.9	7-16-64	20.0	1043.9	1200
		8-21-64	20.3	1043.6	
		9-18-64	20.4	1043.5	
		10-16-64	20.1	1043.8	
		11-13-64	20.3	1043.6	
		12-17-64	19.9	1044.0	
		1-21-65	20.0	1043.9	
		2-17-65	20.3	1043.6	
		3-19-65	20.6	1043.3	
		6-15-65	19.5	1044.4	1101
		5-18-65	18.9	1045.0	
		4-23-65	18.7	1045.2	
02N/14W-09E01 S	1098.5	11-13-64	46.6	1051.9	1200
		5-11-65	46.4	1052.1	
02N/14W-09H01 S	1164.1	7-16-64	61.4	1102.7	1200
		8-21-64	61.7	1102.4	
		9-18-64	61.5	1102.6	
		10-16-64	61.6	1102.5	
		11-13-64	61.7	1102.4	
		12-17-64	61.7	1102.4	
		1-21-65	61.9	1102.2	
		2-17-65	62.1	1102.0	
		3-19-65	62.4	1101.7	
		4-23-65	61.6	1102.5	
		5-18-65	61.1	1103.0	
		6-15-65	61.5	1102.6	
02N/14W-09N02 S	1088.7	7-08-64	16.1	1072.6	1101
		8-04-64	16.4	1072.3	
		9-01-64	14.7	1074.0	
		10-07-64	15.8	1072.9	
		11-02-64	14.5	1074.2	
		11-20-64	15.7	1073.0	1200
		12-02-64	13.4	1075.3	1101
		1-04-65	15.6	1073.1	
		2-01-65	16.5	1072.2	
		3-01-65	16.7	1072.0	
		4-07-65	15.8	1072.9	
		5-04-65	16.8	1071.9	
		5-11-65	19.6	1069.1	1200
		6-01-65	17.4	1071.3	1101
02N/14W-10F01 S	1193.3	11-13-64	58.8	1134.5	1200
		11-28-64	42.7	1150.6	1101
		5-11-65	57.7	1135.6	1200
		5-15-65	41.1	1152.2	1101
02N/14W-10N01 S	1151.7	11-28-64	41.4	1110.3	1200
		5-15-65	39.8	1111.9	

* Questionable measurement

** Approximate ground surface elevation

F Pumping measurement

A Air gauge measurement

TABLE [illegible]

GROUND WATER LEVELS AT WELLS

State Well Number	G.S. Elev. in Feet	Date	Dist. G.S. to Water Surface in Feet	Water Surface Elev. in Feet	Agency Supplying Data
L.A. SAN GABRIEL RIVER HYDRO UNIT U-05.00					
SAN FERNANDO HYDRO SUBUNIT U-05.80					
TUJUNGA HYDRO SUBAREA U-05.83					
[illegible]	1222.[illegible]	[illegible]-11-65	44.7	1178.0	1200
[illegible]	1215.[illegible]	7-16-64	[illegible]	1170.2	[illegible]
		8-21-64	[illegible]	1170.2	
		[illegible]	43.7	1171.3	
		10-16-64	44.3	1170.7	
		11-20-64	44.7	1170.3	
		12-17-64	46.0	1169.0	
		1-21-65	46.3	1168.7	
		2-17-65	47.0	1166.0	
		3-26-65	47.[illegible]	1167.1	
		4-27-65	43.5	1171.5	
		5-18-65	44.1	1170.9	
		6-15-65	[illegible]	1170.2	
[illegible]	1286.1	11-24-64	51.1	1235.0	1200
		[illegible]	51.5	1234.6	
[illegible]	[illegible].1	7-16-64	10.4	1345.7	[illegible]
		8-21-64	13.9	1342.2	
		9-18-64	14.2	[illegible]	
		10-16-64	16.5	[illegible]	
		[illegible]	18.4	1337.7	
		12-17-64	17.5	1338.6	
		1-21-65	14.5	1341.6	
		2-17-65	14.6	[illegible]	
		3-26-65	14.8	1341.3	
02N/14W-13D02 S	1455.0	11-20-64	106.2	1348.8	1200
02N/14W-13D04 S	1487.[illegible]**	11-02-64	126.6	1340.4	1101
		4-20-65	107.7	1359.3	
02N/14W-13E02 S	1439.6	11-20-64	92.8	1346.8	1200
		5-11-65	125.7*	1313.9	
02N/14W-13E03 S	1455.0**	7-17-64	131.4	1323.6	1200
		8-21-64	139.0	1316.0	
		9-18-64	141.2	1313.8	
		10-16-64	145.0	1310.0	
		11-20-64	106.5	1348.5	
		12-17-64	100.8	1354.2	
		1-21-65	96.3	1358.7	
		2-17-65	133.6*	1321.4	
		3-26-65	107.9	1347.1	
02N/14W-13E04 S	1455.[illegible]	11-20-64	[illegible]	1347.8	1200
02N/14W-14A01 S	1402.[illegible]	11-20-64	61.4	1340.8	1200
		5-11-65	92.3	1309.9	
02N/14W-14A[illegible] S	1376.0	7-17-64	52.9	1323.1	1200
		8-21-64	59.8	1316.2	
		9-18-64	63.3	1312.7	
		10-16-64	[illegible]	1309.6	
		11-20-64	44.4	1331.6	
		12-17-64	40.1	1335.9	
		1-21-65	36.7	1339.3	
		3-26-65	44.6	1331.4	
02N/14W-14B01 S	1334.[illegible]	8-04-64	[illegible]	1317.5	1200
		9-01-64	19.9	1315.3	
		10-07-64	21.1	1313.1	
		11-02-64	19.3	1315.9	
		11-24-64	13.9	1320.5	
		12-01-64	11.6	1323.6	
		1-04-65	12.3	[illegible]	
		2-01-65	11.0	1324.2	
		3-01-65	[illegible]	1314.8	
		4-07-65	13.7	[illegible]	
		5-04-65	[illegible]	1319.1	
		5-11-65	17.2	1318.0	
		6-01-65	18.5	1316.7	
02N/14W-14C04 S	1323.[illegible]	11-24-64	11.5	1312.3	1200
		5-11-65	12.6	1311.2	
02N/14W-14D01 S	1372.0	11-24-64	48.4	[illegible]	1200
		5-11-65	47.7	[illegible]	
02N/14W-14H02 S	1415.[illegible]	7-17-64	[illegible]	1322.6	1200
		8-21-64	93.7	1322.0	
		9-18-64	97.3	1318.4	
		10-16-64	100.5	[illegible]	
		11-20-64	76.7	1339.0	
		12-17-64	70.4	1345.3	
		1-21-65	65.9	[illegible]	
		2-17-65	86.9*	1328.8	
		(CONT.)			
02N/14W-14H02 S	1415.7	3-26-65	78.0	1337.7	1200
02N/14W-16A[illegible] S	999.0	7-08-64	50.6	948.4	1101
		11-02-64	53.5	945.5	
		12-01-64	-1.0*	1000.0	
		1-04-65	51.5	947.5	
		4-20-65	42.7	956.3	
[illegible]	[illegible]	[illegible]		[illegible]	
[illegible]	[illegible]**	11-16-64	103.4	1126.6	[illegible]
		4-20-65	[illegible]	1136.8	
[illegible]	[illegible]**	7-31-64	110.5	1049.5	[illegible]
		8-29-64	114.5	1045.5	
		9-26-64	114.5	[illegible]	
		10-31-64	113.5	1046.5	
		11-01-64	115.5	1044.5	
		12-01-64	115.5	[illegible]	
		1-01-65	115.5	1044.5	
		2-01-65	100.5	1059.5	
		3-01-65	101.5	1058.5	
		4-01-65	98.5	1061.5	
		5-01-55	114.5P	1045.5	
01N/13W-03E02 S	1120.0**	8-05-64	81.7	1038.3	1101
		11-16-64	74.0	1046.0	
		4-20-55	76.1	1043.9	
01N/13W-03G01 S	1170.0	11-16-64	DRY		1101
01N/13W-05D01 S	399.7	7-17-64	23.6	376.1	1101
		8-19-64	23.3	376.4	
		9-23-64	23.2	376.5	
		10-21-64	23.2	376.5	
		12-02-64	23.2	376.5	
		12-30-64	23.3	376.4	
		1-27-65	23.4	376.3	
		2-24-55	23.6	376.1	
		3-24-65	23.8	375.9	
		4-30-65	23.1	376.6	
01N/13W-10[illegible]	[illegible]	7-01-64	40.0	970.0	1101
		8-05-64	41.0	969.0	
		9-02-64	41.0	969.0	
		10-07-64	43.0	967.0	
		11-04-64	44.0	966.0	
		12-02-64	45.0	965.0	
		1-06-65	45.0	965.0	
		2-03-65	45.0	965.0	
		3-03-65	45.0	965.0	
		4-07-65	45.0	965.0	
		5-05-65	44.0	966.0	
01N/13W-10F01 S	965.[illegible]	7-01-64	37.2	928.0	1101
		8-05-64	38.[illegible]	927.0	
		9-02-64	43.[illegible]	922.0	
		10-07-64	36.2	929.0	
		11-04-64	33.2	932.0	
		12-02-64	35.2	930.0	
		1-06-65	40.2	925.0	
		2-03-65	37.7	927.5	
		3-03-65	[illegible]	930.0	
		4-07-65	30.7	934.5	
		5-05-65	37.7	927.5	
01N/13W-10F02 S	964.5	7-01-64	31.5	933.0	1101
		8-05-64	32.5	932.0	
		9-02-64	35.5	929.0	
		10-07-64	32.5	932.0	
		11-04-64	32.5	932.0	
		12-02-64	33.5	931.0	
		1-06-65	34.0	930.5	
		2-03-65	34.0	930.5	
		3-03-65	33.5	931.0	
		4-07-65	30.0	934.5	
		5-05-65	34.0	930.5	
01N/13W-10F03 S	966.1	7-01-64	70.1P	896.0	1101
		8-05-64	71.1P	895.0	
		9-02-64	87.1P	879.0	
		10-07-64	68.1P	898.0	
		11-04-64	32.1	934.0	
		12-02-64	76.1P	890.0	
		1-06-65	76.1P	890.0	
		2-03-65	41.1	925.0	
		(CONT.)			

* [illegible] ** Approximate [illegible]

P Pumping measurement A Air gauge measurement

TABLE [illegible]

GROUND WATER LEVELS AT WELLS

State Well Number	G.S. Elev. (Feet)	Date	Depth to Water Surface (Feet)	Water Surface Elev. (Feet)	Agency Supplying Data
L.A. SAN GABRIEL RIVER HYDRO. UNIT [illegible]					
SAN FERNANDO HYDRO. SUBUNIT [illegible]					
VERDUGO HYDRO. SUBAREA [illegible]					
(CONT.)					
1N/13W-1[illegible]	966.1	3-03-65	41.1	925.0	1101
		4-[illegible]-65	36.1	930.0	
		5-[illegible]-65	71.1P	895.0	
1N/13W-1[illegible]	986.9	7-01-64	15.9	869.0	1101
		8-05-64	16.9	868.0	
		9-02-64	16.9	868.0	
		10-07-64	16.[illegible]	866.0	
		11-04-64	17.9	867.0	
		12-02-64	18.9	866.0	
		1-06-65	18.9	866.0	
		2-03-65	18.9	866.0	
		3-03-65	18.9	866.0	
		4-07-65	18.4	866.5	
		5-05-65	17.9	867.0	
1N/13W-1[illegible] S	1[illegible]	11-[illegible]-64	[illegible]		1101
		4-[illegible]-65	[illegible]	1815.5	
1N/13W-[illegible]	[illegible]	7-[illegible]-64	171.1	1523.9	[illegible]
		8-10-64	171.1	1523.9	
		9-01-64	171.1	1523.9	
		10-07-64	171.1	1523.9	
		11-04-64	170.4	1524.6	
		12-01-64	171.0	1524.0	
		1-04-65	171.0	1524.0	
		2-01-65	171.0	1524.0	
		3-01-65	171.0	1524.0	
		4-13-65	171.1	1523.9	
		5-04-65	171.0	1524.0	
2N/13W-27N01	1695.0	6-01-65	171.5	1523.5	1200
2N/13W-27Q01 S	1745.2**	11-16-64	245.1	1500.1	1101
2N/13W-28N01 S	1413.0**	7-31-64	68.4	1344.6	1101
		8-29-64	68.4	1344.6	
		9-26-64	72.4	1340.6	
		10-31-64	72.4	1340.6	
		11-01-64	69.4	1343.6	
		12-01-64	68.4	1344.6	
		1-01-65	64.4	1348.6	
		2-01-65	65.4	1347.6	
		3-01-65	63.4	1349.6	
		4-01-65	62.4	1350.6	
		5-01-65	80.4*	1332.6	
02N/13W-29F01 S	1590.0	7-31-64	112.0P	1478.0	1101
		8-29-64	58.0	1532.0	
		9-26-64	57.0	1533.0	
		10-31-64	53.0	1537.0	
		11-01-64	68.0*	1522.0	
		12-01-64	68.0*	1522.0	
		1-01-65	56.0	1534.0	
		2-01-65	49.0	1541.0	
		3-01-65	48.0	1542.0	
		4-01-65	36.0	1554.0	
		5-01-65	36.0	1554.0	
02N/13W-29R01 S	1435.0	7-31-64	43.0	1392.0	1101
		8-29-64	45.0	1390.0	
		9-26-64	46.0	1389.0	
		10-31-64	45.0	1390.0	
		11-01-64	43.0	1392.0	
		12-01-64	44.0	1391.0	
		1-01-65	43.0	1392.0	
		2-01-65	41.0	1394.0	
		3-01-65	52.0*	1383.0	
		4-01-65	38.0	1397.0	
		5-01-65	38.0	1397.0	
02N/13W-29R02 S	1435.0**	11-10-64	48.3	1386.7	1101
		4-20-65	40.0	1395.0	
02N/13W-33C01 S	1374.0**	7-31-64	72.2	1301.8	1101
		8-29-64	73.2	1300.8	
		9-26-64	75.2	1298.8	
		10-31-64	76.2	1297.8	
		11-01-64	70.2	1303.8	
		12-01-64	71.2	1302.8	
		1-01-65	66.2	1307.8	
		2-01-65	69.2	1304.8	
		3-01-65	70.2	1303.8	
		4-01-65	67.2	1306.8	
		5-01-65	81.2*	1292.8	
02N/13W-33C03 S	1350.0**	11-10-64	68.1	1281.9	1101
(CONT.)					
[illegible]	1350.0**	4-[illegible]-65	58.7	1291.3	1101
2N/13W-[illegible]	1341.0	11-16-64	51.6	1289.4	1101
		4-[illegible]-65	41.7	1299.3	
02N/13W-33C06 S	1350.0**	11-18-64	[illegible]	1267.7	1101
		4-[illegible]-65	88.3	1262.0	
02N/13W-33G01 S	1300.0**	[illegible]	59.8	1240.2	1101
		[illegible]	[illegible]	1239.2	
		9-26-64	63.8	1236.2	
		10-31-64	64.8	1235.2	
		11-01-64	62.8	1237.2	
		12-01-64	62.8	1237.2	
		1-01-65	59.8	1240.2	
		2-01-65	58.8	1241.2	
		3-01-65	58.8	1241.2	
		4-01-65	57.8	1242.2	
		5-01-65	[illegible]	[illegible]	
[illegible]	1237.0**	7-31-64	[illegible]	1149.[illegible]	1101
		8-29-64	[illegible]	1144.7	
		9-26-64	[illegible]	1144.[illegible]	
		10-31-64	[illegible]	1144.[illegible]	
		11-01-64	[illegible]	1147.[illegible]	
		12-01-64	[illegible]	1147.[illegible]	
		1-01-65	88.0	1149.[illegible]	
		2-01-65	87.0	1150.0	
		3-01-65	88.0	1149.0	
		4-01-65	88.0	1149.0	
		5-01-65	88.0	1149.0	
2N/13W-33R03 S	1226.0	7-15-64	79.0	1147.2	1101
		8-05-64	79.2	1147.0	
		9-01-64	77.4	1148.8	
		10-07-64	82.8*	1143.6	
		11-04-64	71.7	1154.3	
		12-01-64	72.7	1153.5	
		1-04-65	66.3	1159.9	
		2-01-65	69.2	1157.0	
		3-01-65	73.4	1152.8	
		4-13-65	63.5	1162.7	
		5-04-65	73.0	1153.2	
		5-28-65	77.8	1148.4	
02N/13W-33R05 S	1232.6	8-05-64	79.3	1153.3	1101
		9-01-64	77.4	1155.2	
		10-07-64	81.8	1150.8	
		11-04-64	73.7	1158.9	
		12-01-64	73.8	1158.8	
		1-04-65	70.8	1161.8	
		2-01-65	71.2	1161.4	
		3-01-65	73.9	1158.7	
		4-13-65	65.0	1167.6	
		5-04-65	71.2	1161.4	
		5-28-65	78.7	1153.9	
02N/13W-33R07 S	1232.0**	7-31-64	83.0	1149.0	1101
		8-29-64	76.0	1156.0	
		9-26-64	76.0	1156.0	
		10-31-64	77.0	1155.0	
		11-01-64	71.0	1161.0	
		12-01-64	74.0	1158.0	
		1-01-65	68.0	1164.0	
		2-01-65	70.0	1162.0	
		3-01-65	70.0	1162.0	
		4-01-65	70.0	1162.0	
		5-01-65	70.0	1162.0	
02N/13W-33R08 S	1214.0**	11-16-64	64.3	1149.7	1101
		4-20-65	54.8	1159.2	

* Questionable measurement ** Approximate ground surface elevation P Pumping measurement A Airgauge measurement

TABLE C-2

GROUND WATER LEVELS AT WELLS

State Well Number	G S Elev in Feet	Date	Dist G S to Water Surface in Feet	Water Surface Elev in Feet	Agency Supplying Data
L A SAN GABRIEL RIVER HYDRO UNIT U-05.00					
RAYMOND HYDRO SUBUNIT U-05.C0 PASADENA HYDRO SUBAREA U-05.C1					
1N/11W-[illegible] S	[illegible]	10-22-64	227.1*	1112.9	5050
1N/11W-[illegible] S	[illegible] **	10-22-64	249.0*	1081.0	5050
1N/11W-[illegible]	[illegible]**	10-22-64	103.4	1085.6	5050
1N/11W-[illegible] S	[illegible]	7-15-64	109.0A	460.0	5062
		8-05-64	175.0P	394.0	
		8-19-64	90.0A	479.0	
		9-02-64	82.0A	487.0	
		9-16-64	88.0A	481.0	
		10-07-64	94.0A	475.0	
		10-22-64	79.0A	490.0	
		10-22-64	81.2	487.8	5050
		11-04-64	82.0A	487.0	5062
		11-18-64	80.0A	489.0	
		12-02-64	81.0A	488.0	
		12-16-64	178.0P	391.0	
		1-06-65	82.0A	487.0	
		1-20-65	174.0P	395.0	
		2-03-65	85.0A	484.0	
		2-17-65	172.0P	397.0	
		3-03-65	85.0A	484.0	
		3-17-65	86.0A	483.0	
		4-06-65	79.0A	490.0	5050
		4-09-65	69.5	499.5	
		4-21-65	84.0A	480.0	
		5-05-65	84.0A	485.0	5062
		5-19-65	92.0A	477.0	
		6-01-65	89.0A	480.0	
		6-16-65	90.0A	479.0	
1N/11W-[illegible] S	571.7	10-22-64	81.4	490.3	5050
		4-09-65	60.8	510.9	
1N/11W-[illegible] S	[illegible]	7-14-64	185.9	514.1	5062
		8-11-64	188.4	511.6	
		9-05-64	188.5	511.5	
		10-13-64	188.6	511.4	
		10-22-64	188.8	511.2	
		11-18-64	189.3	510.7	
		12-13-64	189.5	510.5	
		1-07-65	188.0	512.0	
		2-11-65	188.8	511.2	
		3-03-65	190.1	509.9	
		4-09-65	188.1	511.9	5050
		4-14-65	188.9	511.1	5062
		6-03-65	192.6	507.4	
01N/11W-30G02 S	700.0	7-01-64	188.1A	513.9	5062
		7-01-64	236.1P	465.9	
		8-01-64	189.1A	512.9	
		8-01-64	236.1P	465.9	
		9-01-64	189.1A	512.9	
		9-01-64	235.1P	466.9	
		10-01-64	190.1A	511.9	
		10-01-64	227.1P	472.9	
		10-22-64	191.9	510.1	5050
		11-01-64	191.1A	510.9	5062
		11-20-64	234.1P	465.9	
		12-01-64	239.1P	462.9	1101
		12-01-64	191.1A	510.9	
		1-01-65	191.1A	510.9	5062
		1-01-65	239.1P	462.9	
		2-01-65	191.1A	510.9	
		2-01-65	239.1P	462.9	
		3-01-65	191.1A	510.9	
		3-01-65	240.1P	461.9	
		4-01-65	191.1A	510.9	
		4-01-65	240.1P	461.9	
		4-09-65	184.2	517.8	5050
		5-01-65	192.1A	509.9	
		5-01-65	231.1P	470.9	
		6-01-65	193.1A	508.9	5062
		6-01-65	235.1P	466.9	
01N/11W-30G0[illegible] S	650.0	7-14-64	143.4	506.6	5062
		8-11-64	CDRO		
		9-05-64	CDRO		
		10-13-64	CDRO		
		10-22-64	CDRO		
		10-22-64	151.4	498.6	5050
		11-18-64	CDRO		5062
		1-07-65	DRY		
		3-03-65			
		4-09-65	DRY		5050
		4-09-65	151.6	498.4	
		5-13-65	DRY		5062
		(CONT.)			
RAYMOND HYDRO SUBUNIT U-05.C0 PASADENA HYDRO SUBAREA U-05.C1					
		(CONT.)			
01N/11W-30GU1 S	650.0	6-03-65	DRY		5062
01N/11W-30HU1 S	629.0	8-30-64	158.7A	470.1	5062
		9-26-64	142.7A	486.1	
		10-22-64	132.8	496.2	5050
		11-22-64	144.7A	484.1	5062
		12-22-64	141.7	487.1	
		1-31-65	154.7A	474.1	
		2-23-65	149.7A	479.1	
		3-01-65	150.7A	478.1	
		4-21-65	150.7A	478.1	5050
		5-31-65	154.7	474.1	5062
		6-19-65	160.7A	468.1	
01N/11W-30H02 S	626.3	10-22-64	117.4	508.9	5050
01N/11W-30JU1 S	600.6	7-01-64	117.4A	483.2	5062
		7-01-64	164.4P	436.2	
		8-01-64	116.4A	484.2	
		8-01-64	164.4P	436.2	
		9-01-64	119.4A	481.2	
		9-01-64	170.4P	430.2	
		10-01-64	118.4A	482.2	
		10-01-64	169.4P	431.2	
		10-22-64	110.5	490.1	5050
		11-01-64	123.4A	477.2	5062
		11-01-64	174.4P	426.2	
		1-01-65	117.4A	483.2	
		1-01-65	172.4P	428.2	
		2-01-65	119.4A	481.2	
		2-01-65	179.4P	421.2	
		3-01-65	119.4A	481.2	
		3-01-65	175.4P	425.2	
		4-01-65	119.4A	481.2	
		4-01-65	171.4P	429.2	
		4-09-65	100.9	499.7	5050
		5-01-65	130.4A	470.2	
		5-01-65	187.4P	413.2	
		6-01-65	127.4A	473.2	5062
		6-01-65	179.4P	421.2	
01N/11W-30KU1 S	634.0	7-01-64	140.2A	493.8	5062
		7-01-64	175.2P	458.8	
	631.3	7-01-64	137.5A	493.8	1101
	631.3	7-01-64	172.5P	458.8	1101
	634.0	8-01-64	139.2A	494.8	5062
		8-01-64	170.2P	463.8	
	631.3	8-01-64	136.5A	494.8	1101
		8-01-64	167.5P	463.8	
	634.0	9-01-64	141.2A	492.8	5062
		9-01-64	173.2P	460.8	
	631.3	9-01-64	138.5A	492.8	1101
		9-01-64	170.5P	460.8	
	634.0	10-01-64	141.2A	492.8	5062
		10-01-64	173.2P	460.8	
	631.3	10-01-64	170.5P	460.8	1101
		10-01-64	138.5A	492.8	
	634.0	10-22-64	136.0	498.0	5050
	631.3	10-22-64	133.3	498.0	1101
	634.0	11-01-64	145.2A	488.8	5062
		11-01-64	176.2P	457.8	
	631.3	11-01-64	142.5A	488.8	1101
		11-01-64	173.5P	457.8	
		12-01-64	138.5A	492.8	
		12-01-64	170.5P	460.8	
	634.0	1-01-65	141.2A	492.8	5062
		1-01-65	172.2P	461.8	
	631.3	1-01-65	138.5A	492.8	1101
		1-01-65	169.5P	461.8	
	634.0	2-01-65	140.2A	493.8	5062
		2-01-65	171.2P	462.8	
	631.3	2-01-65	137.5A	493.8	1101
		2-01-65	168.5P	462.8	
	634.0	3-01-65	143.2A	490.8	5062
		3-01-65	175.2P	458.8	
	631.3	3-01-65	140.5A	490.8	1101
		3-01-65	172.5P	458.8	
	634.0	4-01-65	142.2A	491.8	5062
		4-01-65	174.2P	460.8	
	631.3	4-01-65	139.5A	491.8	1101
		4-01-65	170.5P	460.8	
	634.0	4-09-65	130.2	503.8	5050
	631.3	4-09-65	127.5	503.8	1101
	634.0	5-01-65	150.2A	483.8	5050
		5-01-65	182.2P	451.8	
	631.3	5-01-65	147.5A	483.8	1101
		5-01-65	179.5P	451.8	
		(CONT.)			

* Questionable measurement ** Approximate ground surface elevation P Pumping measurement A Air gauge measurement

TABLE -2

GROUND WATER LEVELS AT WELLS

L A SAN GABRIEL RIVER HYDRO UNIT U-05.00

RAYMOND HYDRO SUBUNIT U-05.C0
PASADENA HYDRO SUBAREA U-05.C1

State Well Number	G S Elev in Feet	Date	Dist G S to Water Surface in Feet	Water Surface Elev in Feet	Agency Supplying Data
		(CONT.)			
01N/11W-30K01 S	634.0	6-01-65	146.2A	487.8	5062
	634.0	6-01-65	178.2P	455.8	5062
01N/11W-30J01 S	603.6	7-01-64	80.0	523.6	5062
		8-01-64	80.0	523.6	
		9-01-64	80.0	523.6	
		10-01-64	80.0	523.6	
		10-22-64	81.9	521.7	5050
		11-01-64	81.0	522.6	5062
		1-01-65	80.0*	523.6	
		2-01-65	81.0*	522.6	
		3-01-65	81.0*	522.6	
		4-01-65	81.0*	522.6	
		4-09-65	83.8	519.8	5050
		5-01-65	82.0*	521.6	
		6-01-65	82.0*	521.6	5062
01N/11W-30J02 S	601.2	7-01-64	97.0A	504.2	5062
		8-01-64	96.0A	505.2	
		9-01-64	102.0A	499.2	
		10-01-64	97.0A	504.2	
		10-22-64	92.1	509.1	5050
		11-01-64	98.0A	503.2	5062
		12-01-64	98.0A	503.2	1101
		1-01-65	96.0A	505.2	5062
		2-01-65	97.0A	504.2	
		3-01-65	97.0A	504.2	
		4-01-65	97.0A	504.2	
		4-09-65	89.2	512.0	5050
		5-01-65	101.0A	500.2	
		6-01-65	100.0A	501.2	5062
01N/11W-30Q03 S	580.0	7-01-64	93.0A	487.0	5062
		7-01-64	130.0P	450.0	
		8-01-64	92.0A	488.0	
		8-01-64	130.0P	450.0	
		9-01-64	93.0A	487.0	
		9-01-64	130.0P	450.0	
		10-01-64	92.0A	488.0	
		10-01-64	129.0P	451.0	
		11-01-64	94.0A	486.0	
		11-01-64	130.0P	450.0	
		12-01-64	102.0A	488.0	1101
		12-01-64	129.0P	451.0	
		1-01-65	92.0A	488.0	5062
		1-01-65	129.0P	451.0	
		2-01-65	92.0A	488.0	
		2-01-65	129.0P	451.0	
		3-01-65	93.0A	487.0	
		3-01-65	129.0P	451.0	
		4-01-65	93.0A	487.0	
		4-01-65	130.0P	450.0	
		4-09-65	74.9*	505.1	5050
		5-01-65	99.0A	481.0	
		5-01-65	135.0P	445.0	
		6-01-65	95.0A	485.0	5062
		6-01-65	130.0P	450.0	
01N/11W-30R01 S	581.0	7-15-64	138.1P	442.9	5062
		8-05-64	139.1P	441.9	
		8-19-64	104.1A	476.9	
		9-02-64	89.1A	491.9	
		9-16-64	140.1P	440.9	
		10-07-64	144.1P	436.9	
		10-22-64	88.1A	492.9	
		10-22-64	78.4	502.6	5050
		11-04-64	89.6A	491.4	5062
		11-18-64	88.1A	492.9	
		12-02-64	88.1A	492.9	
		12-16-64	139.1P	441.9	
		1-06-65	90.1A	490.9	
		1-20-65	137.1P	443.9	
		2-03-65	90.1A	490.9	
		2-17-65	135.1P	445.9	
		3-03-65	89.1A	491.9	
		3-17-65	135.1P	445.9	
		4-06-65	88.1A	492.9	5050
		4-09-65	79.7	501.3	
		4-21-65	141.1P	439.9	
		5-05-65	92.1A	488.9	5062
		5-19-65	146.1P	434.9	
		6-01-65	100.1A	480.9	
		6-16-65	140.1P	440.9	
01N/11W-31C01 S	588.0	10-22-64	82.8	505.2	5050
		4-09-65	82.0	506.0	

RAYMOND HYDRO SUBUNIT U-05.C0
PASADENA HYDRO SUBAREA U-05.C1

State Well Number	G S Elev in Feet	Date	Dist G S to Water Surface in Feet	Water Surface Elev in Feet	Agency Supplying Data
01N/11W-31D01 S	596.0	11-04-64	102.0	494.0	1101
		4-21-65	118.3	477.7	
01N/11W-31D02 S	590.0	10-22-64	100.7	489.3	5050
		4-09-65	96.9	493.1	
01N/12W-2H01 S	507.7	10-24-64	398.0P	109.7	5062
		10-27-64	350.0A	157.7	
		11-25-64	395.0P	112.7	
		12-23-64	393.0P	114.7	
		12-24-64	344.0A	163.7	
		1-17-65	345.0A	162.7	
		1-18-65	394.0P	113.7	
		2-17-65	344.0A	163.7	
		2-24-65	388.0P	119.7	
		3-19-65	390.0P	117.7	
		3-29-65	345.0A	162.7	
		4-20-65	344.0A	163.7	5050
		4-20-65	391.0P	116.7	
		5-18-65	350.0A	157.7	5062
		5-18-65	396.0P	111.7	
		6-28-65	394.0A	113.7	
01N/12W-07J02 S	1071.0**	11-04-64	736.5	334.5	1101
01N/12W-09R01 S	1109.3	7-02-64	211.8	897.5	5062
		7-02-64	253.0P	856.3	
		8-02-64	211.9	897.4	
		8-02-64	253.2P	856.1	
		9-01-64	208.8	900.5	
		9-01-64	250.0P	859.3	
		10-01-64	211.8	897.5	
		10-01-64	252.2P	857.1	
		10-22-64	210.8	898.5	5050
		10-31-64	208.7	900.6	5062
		10-31-64	251.5P	857.8	
		1-01-65	207.6	901.7	
		1-01-65	248.5P	860.8	
		1-31-65	204.8	904.5	
		1-31-65	247.0P	862.3	
		2-28-65	208.0	901.3	
		2-28-65	248.5P	860.5	
		4-01-65	215.0	894.3	
		4-01-65	253.7P	855.6	
		4-09-65	207.3	902.0	5050
		5-01-65	207.6	901.7	5050
		5-01-65	249.5P	859.8	
		6-03-65	207.2	902.1	5062
		6-03-65	248.0P	861.3	
		6-30-65	207.8	901.5	
		6-30-65	248.3P	861.0	
01N/12W-10G01 S	1330.0**	8-03-64	DRY		1101
		11-04-64	DRY		
		4-21-65	DRY		
01N/12W-11C01 S	1373.0**	8-03-64	DRY		1101
		11-04-64	DRY		
		4-21-65	DRY		
01N/12W-11J01 S	1115.0	10-22-64	55.1	1059.9	5050
		4-09-65	47.4	1067.6	
01N/12W-13C01 S	958.0	10-22-64	50.1	907.9	5050
		4-09-65	49.2	908.8	
01N/12W-13H01 S	1155.0	10-22-64	142.1	1012.9	5050
		4-09-65	135.0	1020.0	
01N/12W-13K01 S	865.0	10-22-64	351.4A	513.6	5050
		10-22-64	346.4	518.6	
		4-09-65	342.7	522.3	
01N/12W-13L01 S	903.3	10-22-64	167.3	736.0	5050
		4-09-65	167.4	735.9	
01N/12W-20A01 S	934.5	7-30-64	328.4A	606.1	5062
		10-22-64	333.0A	601.5	
		12-09-64	329.5A	605.0	
		1-25-65	355.0P	579.5	
		2-10-65	327.2A	607.3	
		3-01-65	324.9A	609.6	
		4-09-65	326.0A	608.5	5050
		5-13-65	353.8P	580.7	5062
		6-09-65	323.7A	610.8	
01N/12W-20B01 S	916.5	7-28-64	345.5P	571.0	5062
		7-30-64	314.2A	602.3	
		(CONT.)			

* Questionable measurement

** Approximate ground surface elevation

P Pumping measurement

A Air gauge measurement

TABLE C-2

GROUND WATER LEVELS AT WELLS

L. A. SAN GABRIEL RIVER HYDRO UNIT U-05.00

RAYMOND HYDRO SUBUNIT U-05.C0

PASADENA HYDRO SUBAREA U-05.C1

State Well Number	G.S. Elev. in Feet	Date	Dist. G.S. to Water Surface in Feet	Water Surface Elev. in Feet	Agency Supplying Data
		(CONT.)			
1N/12W-2[illegible]	916.5	9-05-64	316.5	600.0	5062
		10-13-64	317.7	598.8	
		10-22-64	316.5	600.0	
		11-18-64	315.4A	601.2	
		3-29-65	344.3P	572.2	
		4-09-65	305.8A	610.7	[illegible]
		5-03-65	347.1P	[illegible]	5062
		5-13-65	305.8A	[illegible]	
		6-09-65	303.5A	613.0	
1N/12W-21[illegible]	898.[illegible]	7-29-64	328.0P	570.0	5062
		7-30-64	293.4A	604.6	
		10-22-64	296.7A	602.3	
		11-18-64	302.6A	[illegible]	
		12-09-64	293.4A	604.6	
		12-16-64	315.9P	582.1	
		1-06-65	291.1A	606.9	
		1-06-65	315.9P	582.1	
		2-10-65	294.5A	603.5	
		3-01-65	291.1A	606.9	
		3-17-65	310.7P	587.3	
		4-09-65	288.8A	609.2	5062
		5-04-65	315.9P	582.1	5062
		5-13-65	288.8A	609.2	
		6-09-65	291.1	[illegible]	
1N/12W-21K[illegible]	889.4	7-28-64	319.5P	569.9	5062
		7-30-64	289.1	600.3	
		10-22-64	294.2	595.2	
		12-07-64	303.3P	586.1	
		12-09-64	293.8	595.6	
		1-06-65	292.3	597.1	
		1-25-65	303.3P	586.1	
		3-01-65	280.1	[illegible]	
		3-16-65	301.0P	588.4	
		4-09-65	280.8	588.6	5062
		5-03-65	296.4P	593.0	5062
		5-13-65	282.6	606.8	
		6-09-65	284.0	605.4	
1N/12W-23G 1 S	878.0	7-29-64	372.0P	506.0	5062
		7-30-64	357.4A	520.6	
		9-05-64	359.1A	518.9	
		10-13-64	359.4A	518.6	
		10-22-64	360.3A	517.7	
		11-18-64	362.0A	515.4	
		12-10-64	382.5P	495.8	
		12-13-64	362.6A	515.4	
		1-07-65	361.4A	516.6	
		1-25-65	375.3P	502.7	
		2-11-65	359.1A	518.9	
		3-01-65	356.8A	521.2	
		3-17-65	373.0P	505.0	
		4-09-65	355.7A	522.3	5062
		5-04-65	373.0P	505.0	5062
		5-13-65	355.7A	522.3	
		6-03-65	356.8A	521.2	
01N/12W-23L01 S	8[illegible]	7-14-64	328.9A	514.1	5062
		7-30-64	326.0A	517.0	
		9-05-64	327.8A	515.2	
		10-13-64	330.1A	512.9	
		10-22-64	330.1A	512.9	
		11-18-64	331.2A	511.8	
		12-13-64	331.2A	511.8	
		1-07-65	328.9A	514.1	
		2-11-65	328.9A	514.1	
		3-01-65	326.6A	516.4	
		4-09-65	324.3A	518.7	5050
		5-13-65	324.3A	518.7	5062
		6-03-65	325.5	517.5	
01N/12W-24B02 S	7[illegible].6	11-04-64	33.7	741.9	1101
		6-15-65	14.8	760.8	
01N/12W-24B04 S	775.7	10-22-64	246.2	529.5	5050
		11-04-64	247.6	528.1	1101
		4-09-65	246.8	528.9	5050
		6-15-65	236.8	538.9	1101
01N/12W-25A01 S	8[illegible]	7-14-64	182.5	515.5	5062
		8-11-64	185.7	512.3	
		9-05-64	184.9	512.1	
		10-13-64	184.0	512.0	
		10-22-64	184.8	511.2	
		11-18-64	[illegible]	510.9	
		12-13-64	[illegible]	[illegible]	
		(CONT.)			

State Well Number	G.S. Elev. in Feet	Date	Dist. G.S. to Water Surface in Feet	Water Surface Elev. in Feet	Agency Supplying Data
		(CONT.)			
01N/12W-25A01 S	698.0	1-07-65	187.1	510.9	5062
		2-11-65	187.0	511.0	
		3-03-65	187.4	510.6	
		4-09-65	187.6	510.4	5050
		5-13-65	188.0	510.0	5062
		6-03-65	189.0	509.0	
1N/12W-25B 1	710.2	7-14-64	196.7A	513.5	5062
		8-11-64	199.0A	511.2	
		9-05-64	200.1A	510.1	
		10-13-64	200.1A	510.1	
		10-22-64	200.1	510.1	
		11-18-64	199.0A	511.2	
		12-13-64	199.0A	511.2	
		1-07-65	199.0	511.2	
		2-11-65	201.3A	508.9	
		3-03-65	200.1A	510.1	
		4-09-65	200.1A	510.1	5050
		5-13-65	201.3A	508.9	5062
		6-03-65	201.3	508.9	
01N/12W-25E 1 S	719.8	7-01-64	222.0P	497.8	1101
		7-29-64	222.8P	497.0	5062
		8-01-64	226.0P	493.8	1101
		8-23-64	226.8P	493.0	5062
		9-01-64	224.0P	495.8	1101
		9-22-64	224.0P	495.0	5062
		10-01-64	205.0	514.8	1101
		10-21-64	226.8P	493.0	5062
		10-22-64	206.7A	513.1	5050
		10-22-64	212.3*	507.5	
		10-22-64	212.9	506.9	
		10-29-64	205.8A	514.0	5062
		11-01-64	222.0P	497.8	1101
		11-25-64	222.8P	497.0	5062
		12-01-64	203.0	516.8	1101
		12-30-64	203.8A	516.0	5062
		1-01-65	221.0P	498.8	1101
		1-31-65	221.8P	[illegible]	5062
		2-01-65	202.0	517.8	1101
		2-24-65	202.8A	517.0	5062
		2-25-65	222.8P	497.0	
		3-01-65	203.0	516.8	1101
		3-24-65	203.8A	516.0	5062
		3-28-65	[illegible]	498.0	[illegible]
		4-01-65	200.0	519.8	1101
		4-09-65	208.2*	511.6	5050
		4-20-65	200.8A	519.0	
		4-30-65	222.8P	497.0	
		5-27-65	204.8A	515.0	5062
		5-27-65	224.8P	495.0	
		6-19-65	226.8P	493.0	
		6-23-65	208.8A	511.0	
01N/12W-25G01 S	6[illegible]	10-22-64	191.9	506.9	5050
		4-09-65	189.0	509.8	
01N/12W-25J01 S	666.4	10-22-64	153.9	512.5	5050
		4-13-65	154.8	511.6	
01N/12W-25K01 S	679.6	4-09-65	166.4*	513.2	5050
01N/12W-25L01 S	6[illegible].0**	10-22-64	182.0	501.0	5050
		4-09-65	178.2	504.8	
01N/12W-25L02 S	674.5	10-22-64	172.2	502.3	5050
		4-13-65	164.5	510.0	
01N/12W-25R01 S	642.0	10-22-64	137.9	504.1	5050
		4-09-65	137.4	504.6	
01N/12W-25R02 S	634.0	10-22-64	121.9	512.1	5050
		4-09-65	129.4	504.6	
01N/12W-26A01 S	754.6**	7-01-64	242.1	512.5	1101
		7-29-64	237.0A	517.6	5062
		8-01-64	317.1*	437.5	1101
		8-23-64	312.0P	442.6	5062
		9-01-64	245.1	509.5	1101
		9-22-64	311.0P	443.6	5062
		9-27-64	240.0A	514.6	
		10-01-64	246.1	508.5	1101
		10-21-64	241.0A	513.6	5062
		10-22-64	242.1A	512.5	5050
		10-22-64	245.6	509.0	
		11-01-64	244.1	510.5	1101
		11-25-64	239.0A	515.6	5062
		(CONT.)			

* Low water measurement

** Approximate [illegible]

P Pumping measurement

A Air gauge measurement

TABLE C-2

GROUND WATER LEVELS AT WELLS

L. A. SAN GABRIEL RIVER HYDRO UNIT U-05.00

RAYMOND HYDRO SUBUNIT U-05.C0
PASADENA HYDRO SUBAREA U-05.C1

State Well Number	G.S. Elev. in Feet	Date	Dist. G.S. to Water Surface in Feet	Water Surface Elev. in Feet	Agency Supplying Data
		(CONT.)			
01N/12W-26A01 S	754.6**	12-01-64	245.1	509.5	1101
		12-23-64	240.0A	514.6	
		1-01-65	243.1	511.5	1101
		1-31-65	238.0A	516.6	5062
		2-01-65	242.1	512.5	1101
		2-17-65	305.0P	449.6	5062
		2-17-65	237.0A	517.6	
		3-01-65	241.1	513.5	1101
		3-17-65	236.0A	518.6	5062
		3-17-65	303.0P	451.6	
		4-01-65	242.1	512.5	1101
		4-09-65	241.0	513.6	5050
		4-15-65	237.0A	517.6	
		4-25-65	303.0P	451.6	
		5-28-65	238.0A	516.6	5062
		5-28-65	302.0P	452.6	
		6-23-65	244.0A	510.6	
		6-23-65	306.0P	448.6	
01N/12W-26A02 S	764.0**	10-22-64	255.6	508.4	5050
		4-09-65	264.8	499.2	
01N/12W-26C01 S	791.0	7-30-64	278.0A	513.0	5062
		10-22-64	280.3A	510.7	
		12-07-64	316.1P	474.9	
		1-07-65	277.9	513.1	
		1-25-65	306.9*	484.1	
		2-10-65	276.8A	514.2	
		3-01-65	276.8A	514.2	
		3-16-65	303.4P	487.6	
		4-09-65	274.5A	516.5	5050
		5-03-65	313.7P	477.3	5062
		5-13-65	274.5A	516.5	
		6-03-65	276.8A	514.2	
01N/12W-26R 1 S	681.6	7-01-64	217.0P	464.6	1101
		7-29-64	218.0P	463.6	5062
		8-01-64	137.0P	484.6	1101
		8-19-64	198.0P	483.6	5062
		9-01-64	160.0	521.6	1101
		9-22-64	161.0A	520.6	5062
		10-01-64	158.0	523.6	1101
		10-22-64	174.4A	507.2	5050
		10-22-64	174.2	507.4	
		10-29-64	158.0A	523.6	5062
		12-01-64	156.0	525.6	1101
		12-30-64	156.0A	525.6	5062
		3-01-65	155.0	526.6	1101
		3-25-65	155.0A	526.6	5062
		3-25-65	189.0P	492.6	
		4-01-65	161.0	520.6	1101
		4-09-65	170.6	511.0	5050
		4-30-65	161.0A	520.6	
		4-30-65	190.0P	491.6	
		5-28-65	159.0A	522.6	5062
		5-28-65	184.0P	497.6	
		6-28-65	161.0A	520.6	
		6-28-65	186.0P	495.6	
01N/12W-28N01 S	793.9	10-22-64	186.4	607.5	5050
01N/12W-28R01 S	776.0	7-15-64	196.8	579.2	5062
		8-11-64	198.8	577.2	
		9-10-64	199.7	576.3	
		10-13-64	199.7	576.3	
		10-22-64	200.2	575.8	
		11-18-64	200.3	575.7	
		12-09-64	200.6	575.4	
		1-07-65	200.5	575.5	
		2-10-65	201.3	574.7	
		3-03-65	201.8	574.2	
		4-09-65	201.7	574.3	5050
		5-18-65	201.8	574.2	5062
		6-09-65	202.0	574.0	
01N/12W-33D01 S	773.2	10-22-64	159.7	613.5	5050
		4-09-65	161.6	611.6	
01N/12W-33E01 S	757.6	10-22-64	162.1*	595.7	5050
		4-09-65	151.7	606.1	
01N/12W-33E02 S	756.5	10-22-64	144.1	612.4	5050
		4-09-65	131.0	625.5	
01N/12W-33G01 S	750.0	7-06-64	141.1	608.9	1101
	749.9	7-15-64	139.8	610.1	5062
		7-30-64	147.5P	602.4	
		(CONT.)			

RAYMOND HYDRO SUBUNIT J-05.C0
PASADENA HYDRO SUBAREA J-05.C1

State Well Number	G.S. Elev. in Feet	Date	Dist. G.S. to Water Surface in Feet	Water Surface Elev. in Feet	Agency Supplying Data
		(CONT.)			
1N/12W-33G01 S	750.0	8-03-64	142.2	607.8	1101
		8-11-64	142.2	607.7	
	750.0	9-01-64	142.1	607.9	1101
	749.9	9-10-64	142.1	607.8	5062
	750.0	10-05-64	142.3	607.7	1101
	749.9	10-13-64	142.2	607.7	5062
		10-22-64	142.4	607.5	
	750.0	11-02-64	142.7	607.3	1101
	749.9	11-18-64	142.4	607.5	5062
	750.0	12-01-64	143.9	606.2	1101
	749.9	12-09-64	142.4	607.5	5062
	750.0	1-05-65	143.8	606.2	1101
	749.9	1-07-65	143.9	606.0	5062
	750.0	2-01-65	144.0	606.0	1101
	749.9	2-10-65	144.1	605.8	5062
	750.0	3-02-65	144.4	605.6	1101
	749.9	3-03-65	144.4	605.5	5062
	750.0	4-06-65	144.6	605.4	1101
	749.9	4-09-65	144.6	605.3	5050
	750.0	5-05-65	144.8	605.2	1101
	749.9	5-18-65	144.6	605.3	5062
	750.0	6-01-65	145.1	604.9	1101
	749.9	6-09-65	145.0	604.9	5062
01N/12W-33M01 S	748.5	7-15-64	107.3	641.2	5062
		8-11-64	107.5	641.0	
		9-10-64	107.6	640.9	
		10-13-64	107.5	641.0	
		10-22-64	107.6	640.9	
		11-18-64	107.5	641.0	
		12-09-64	107.5	641.0	
		1-07-65	107.5	641.0	
		2-10-65	107.6	640.9	
		3-03-65	107.7	640.8	
		4-09-65	107.6	640.9	5050
		5-18-65	107.6	640.9	5062
		6-09-65	107.8	640.7	
01N/12W-33R01 S	689.0	10-22-64	109.6	579.4	5050
		4-09-65	110.7	578.3	
01N/12W-34A01 S	736.0	10-22-64	220.0	516.0	5050
01N/12W-34C01 S	725.8**	7-01-64	203.8	522.0	1101
		7-29-64	201.5A	524.3	5062
		7-30-64	242.5P	483.3	
		8-01-64	226.8P	499.0	1101
		8-01-64	198.8	527.0	
		8-19-64	196.5A	529.3	5062
		8-19-64	224.5P	501.3	
		9-01-64	194.8	531.0	1101
		9-22-64	192.5A	533.3	5062
		10-01-64	182.8	543.0	1101
		10-22-64	188.3A	537.5	5050
		10-22-64	189.6	536.2	
		10-29-64	180.5A	545.3	5062
		11-01-64	216.8P	509.0	1101
		11-27-64	214.5P	511.3	5062
		12-01-64	180.8	545.0	1101
		12-30-64	178.5A	547.3	5062
		2-01-65	182.8	543.0	1101
		2-17-65	180.5A	545.3	5062
		3-01-65	179.8	546.0	1101
		3-17-65	177.5A	548.3	5062
		3-17-65	211.5P	514.3	
		4-01-65	177.8	548.0	1101
		4-20-65	175.5A	550.3	5050
		4-30-65	211.5P	514.3	
		5-21-65	182.5A	543.3	5062
		5-21-65	214.5P	511.3	
		6-28-65	179.5A	546.3	
		6-28-65	213.5P	512.3	
01N/12W-34E01 S	695.0	7-04-64	129.7A	565.3	5062
		7-27-64	132.0A	563.0	
		7-30-64	132.0	563.0	1101
		8-07-64	132.0A	563.0	5062
		8-23-64	134.4A	560.6	
		8-30-64	134.4	560.6	1101
		9-04-64	134.4A	560.6	5062
		9-25-64	134.4A	560.6	
		9-30-64	132.0	563.0	1101
		10-04-64	132.0A	563.0	5062
		10-27-64	134.4A	560.6	
		10-30-64	132.0	563.0	1101
		11-04-64	134.4A	560.6	5062
		11-28-64	132.0A	563.0	
		(CONT.)			

* Questionable measurement

** Approximate ground surface elevation

P Pumping measurement

A Air gauge measurement

TABLE C-2

GROUND WATER LEVELS AT WELLS

L. A. SAN GABRIEL RIVER HYDRO UNIT U-05.00

RAYMOND HYDRO SUBUNIT U-05.C0

PASADENA HYDRO SUBAREA U-05.C1

State Well Number	G. S. Elev. in Feet	Date	Dist. G. S. to Water Surface in Feet	Water Surface Elev. in Feet	Agency Supplying Data
		(CONT.)			
01N/12W-34F01 S	6[illegible]	12-04-64	132.0A	563.0	5062
		12-29-64	132.0A	563.0	
		12-30-64	132.0	563.0	1101
		1-06-65	132.0A	563.0	5062
		1-27-65	134.4A	560.6	
		1-30-65	134.4	560.6	1101
		2-03-65	134.4A	560.6	5062
		2-25-65	134.4A	560.6	
		2-30-65	134.4	560.6	1101
		3-04-65	132.0A	563.0	5062
		3-26-65	132.0A	563.0	
		3-30-65	134.4	560.6	1101
		4-04-65	132.0A	563.0	5050
		4-08-65	131.2	563.8	
		4-27-65	127.4A	567.6	
		4-30-65	127.4	567.6	1101
		5-05-65	129.8A	565.2	5062
		5-26-65	132.0A	563.0	
		5-30-65	132.0	563.0	1101
		6-04-65	132.0A	563.0	5062
		6-27-65	134.4A	560.6	
01N/12W-34E02 S	752.0	7-01-64	158.4	593.6	1101
		7-19-64	159.0A	593.0	5062
		7-21-64	177.0P	575.0	
		8-01-64	177.4P	574.6	1101
		8-19-64	178.0P	574.0	5062
		9-01-64	160.4	591.6	1101
		9-22-64	161.0A	591.0	5062
		10-01-64	157.4	594.6	1101
		10-22-64	184.4A	567.6	5050
		10-22-64	186.6	565.4	
		10-24-64	157.4A	594.6	5062
		11-01-64	156.4	595.6	1101
		11-23-64	156.4A	595.6	5062
		12-01-64	159.4	592.6	1101
		12-30-64	159.4A	592.6	5062
		2-01-65	169.4	582.6	1101
		2-17-65	169.4A	582.6	5062
		3-01-65	160.4	591.6	1101
		3-17-65	160.4A	591.6	5062
		3-17-65	178.4P	573.6	
		4-01-65	163.4	588.6	1101
		5-21-65	186.4A	565.6	5062
		5-21-65	210.4P	541.6	5062
		6-28-65	212.4P	539.6	
		6-30-65	186.4A	565.6	
01N/12W-34E04 S	667.3	7-05-64	116.5A	550.8	5062
		7-27-64	117.5A	549.8	
		7-30-64	119.5	547.8	1101
		8-04-64	119.5A	547.8	5062
		8-22-64	118.5A	548.8	
		8-30-64	119.5	547.8	1101
		9-04-64	118.5A	548.8	5062
		9-27-64	118.5A	548.8	
		9-30-64	118.5	548.8	1101
		10-06-64	118.5A	548.8	5062
		10-22-64	115.8	551.5	5050
		10-26-64	118.5A	548.8	5062
		10-30-64	119.5	547.8	1101
		11-04-64	119.5A	547.8	5062
		11-27-64	119.5A	547.8	
		12-06-64	119.5A	547.8	
		12-28-64	119.5A	547.8	
		12-30-64	119.5	547.8	1101
		1-05-65	118.5A	548.8	5062
		1-29-65	118.5A	548.8	
		1-30-65	119.5	547.8	1101
		2-04-65	119.5A	547.8	5062
		2-27-65	119.5A	547.8	
		2-30-65	119.5	547.8	1101
		3-05-65	119.5A	547.8	5062
		3-27-65	118.5A	548.8	
		3-30-65	118.5	548.8	1101
		4-05-65	118.5A	548.8	5050
		4-08-65	115.0	552.3	
		4-26-65	126.5A	540.8	
		4-30-65	126.5	540.8	1101
		5-04-65	125.5A	541.8	5062
		5-27-65	123.5A	543.8	
		5-30-65	123.5	543.8	1101
		6-05-65	122.5A	544.8	5062
		6-26-65	120.5A	546.8	
01N/12W-34E11 S	711.0	10-22-64	170.6*	540.4	5050
		4-08-65	146.0	565.0	
		(CONT.)			
01N/12W-34H01 S	659.0	7-01-64	144.0	515.0	5062
		8-04-64	143.0	516.0	
		9-02-64	141.0	518.0	
		10-01-64	144.0	515.0	
		10-22-64	145.1	513.9	5050
		11-04-64	142.8	516.2	5062
		12-04-64	142.8	516.2	1101
		1-05-65	136.0	523.0	5062
		2-02-65	136.0	523.0	
		3-01-65	135.0	524.0	
		4-01-65	135.9	523.1	
		5-03-65	140.5	518.5	5050
		6-01-65	143.9	515.1	5062
01N/12W-34[illegible]01 S	7[illegible]	10-22-64	151.9	551.1	5050
		4-08-65	151.9	551.1	
01N/12W-34N 1 S	727.2	10-22-64	129.3	577.9	5050
		4-08-65	130.4	576.8	
01N/12W-35B01 S	670.8	7-01-64	189.2P	481.6	1101
		7-29-64	189.0P	481.8	5062
		8-01-64	174.2P	496.6	1101
		8-25-64	174.0P	496.8	5062
		9-01-64	172.2P	498.6	1101
		9-22-64	172.0P	498.8	5062
	652.3	10-01-64	127.7	524.6	1101
	670.8	10-21-64	175.0P	495.8	5062
		10-22-64	162.9A	507.9	5050
		10-22-64	164.9	505.9	
		10-29-64	146.0A	524.8	5062
		11-01-64	141.2	529.6	1101
		12-01-64	141.2	529.6	
		11-23-64	141.0A	529.8	5062
		11-25-64	173.0P	497.8	
		12-23-64	141.0A	529.8	
		12-30-64	168.0P	502.8	
		2-01-65	156.2	514.6	1101
		2-17-65	203.0P	467.8	5062
		2-24-65	156.0A	514.8	
		3-01-65	155.2	515.6	1101
		3-17-65	155.0A	515.8	5062
		3-24-65	193.0P	477.8	
		4-01-65	156.2	514.6	1101
		4-30-65	156.0A	514.8	5050
		5-26-65	158.0A	512.8	5062
		5-26-65	196.0P	474.8	
01N/12W-35C01 S	69[illegible].0	7-01-64	180.8	510.2	5062
		8-04-64	184.1	508.9	
		9-02-64	186.4	507.6	
		10-01-64	182.4	510.6	
		10-22-64	187.5	505.5	5050
		11-04-64	186.3	506.7	5062
		12-04-64	186.3	506.7	1101
		1-05-65	184.3	508.7	5062
		2-02-65	185.3	507.7	
		3-01-65	184.1	508.9	
		4-01-65	184.5	508.5	
		5-03-65	184.8	508.2	5050
		6-01-65	186.5	506.5	5062
01N/12W-36A01 S	611.0	7-31-64	142.8A	468.8	5062
		8-31-64	142.8A	468.8	
		9-30-64	140.8A	470.8	
		10-22-64	125.7	485.9	5050
		10-31-64	108.8A	502.8	5062
		11-30-64	119.8A	491.8	
		12-31-64	111.8A	499.8	
		1-31-65	137.8A	473.8	
		2-28-65	116.8A	494.8	
		3-30-65	179.8P	431.8	
		3-31-65	117.8A	493.8	
		4-09-65	115.0A	496.6	5050
		4-24-65	133.8A	477.8	
		4-30-65	195.8P	415.8	
		5-25-65	133.8P	477.8	5062
		5-31-65	196.8A	414.8	
		6-21-65	142.8A	468.8	
		6-30-65	198.8P	412.8	
01N/12W-36C01 S	664.0	10-22-64	162.6	501.4	5050
		4-09-65	167.2	496.8	
01N/12W-36E01 S	623.1	7-31-64	201.6A	421.5	5062
		8-31-64	202.6A	420.5	
		9-30-64	211.6A	411.5	
		(CONT.)			

* Questionable measurement

** Approximate ground surface elevation

P Pumping measurement

A Air gauge measurement

TABLE C-2

GROUND WATER LEVELS AT WELLS

State Well Number	G.S. Elev. in Feet	Date	Dist. G.S. to Water Surface in Feet	Water Surface Elev. in Feet	Agency Supplying Data
L.A. SAN GABRIEL RIVER HYDRO UNIT U-05.00					
RAYMOND HYDRO SUBUNIT U-05.C					
PASADENA HYDRO SUBAREA U-05.C1					
		(CONT.)			
1N/12W-36E01 S	624.1	10-22-64	192.2*	430.9	5050
		10-29-64	207.6A	415.5	
		11-27-64	199.6A	423.5	
		12-30-64	185.6	437.5	
		1-27-65	185.6	437.5	
		2-26-65	159.6	463.5	
		4-01-65	174.6	448.5	
		4-13-65	183.0	440.1	5050
		4-29-65	181.6	441.5	
		5-27-65	208.6*	414.5	5062
		6-30-65	181.6	441.5	
1N/12W-36E02 S	625.3	7-31-64	201.6A	423.7	5062
		8-31-64	203.6A	421.7	
		9-30-64	202.6A	422.7	
		11-27-64	186.6A	438.7	
		12-30-64	174.6	450.7	
		1-27-65	171.6	453.7	
		2-26-65	161.6	463.7	
		4-01-65	161.6	463.7	
		4-09-65	183.4*	441.9	5050
		4-29-65	181.6	443.7	
		5-27-65	191.6	433.7	5062
		6-30-65	183.6	441.7	
01N/12W-36F02 S	621.7	10-29-64	194.0A	427.7	5062
01N/12W-36G01 S	603.0	10-22-64	133.7	469.3	5050
		4-09-65	127.8	475.2	
01N/12W-36H01 S	606.0	7-27-64	167.0A	439.0	5062
		7-30-64	228.0P	378.0	
		8-24-64	203.0P	403.0	
		8-31-64	135.0A	471.0	
		9-12-64	225.0P	381.0	
		9-30-64	135.0A	471.0	
		10-22-64	135.0	471.0	5050
		10-22-64	134.7A	471.3	
		10-31-64	133.0A	473.0	5062
		11-30-64	140.0A	466.0	
		12-31-64	130.0A	476.0	
		1-31-65	135.0A	471.0	
		2-01-65	135.0A	471.0	
		2-28-65	197.0P	409.0	
		3-31-65	137.0A	469.0	
		4-09-65	133.2	472.8	5050
		4-09-65			
		4-20-65	166.0A	440.0	
		4-30-65	236.0P	370.0	
		5-23-65	157.0P	449.0	5062
		5-31-65	222.0A	384.0	
		6-21-65	161.0A	445.0	
		6-30-65	221.0P	385.0	
01N/12W-36H02 S	605.6	7-18-64	137.3A	468.3	5062
		7-31-64	224.3P	381.3	
		8-26-64	220.3P	385.3	
		8-31-64	125.3A	480.3	
		9-16-64	126.3P	479.3	
		9-30-64	126.3A	479.3	
		10-09-64	219.3P	386.3	
		10-22-64	127.1	478.5	5050
		10-22-64	124.0A	481.6	
		10-31-64	124.3A	481.3	5062
		11-30-64	125.3A	480.3	
		12-31-64	117.3A	488.3	
		1-31-65	124.3A	481.3	
		2-25-65	115.3A	490.3	
		2-28-65	207.3P	398.3	
		3-14-65	124.3A	481.3	
		3-31-65	216.3P	389.3	
		4-09-65			5050
		4-19-65	134.3A	471.3	
		4-30-65	225.3P	380.3	
		5-28-65	225.3A	380.3	5062
		5-31-65	145.3P	460.3	
		6-30-65	173.3A	432.3	
MONK HILL HYDRO SUBAREA U-05.C2					
01N/13W-01H01 S	1192.7	10-22-64	267.2	925.5	1101
		11-04-64	265.8	926.9	
		4-09-65	260.7	932.0	
		4-21-65	259.7	933.0	

State Well Number	G.S. Elev. in Feet	Date	Dist. G.S. to Water Surface in Feet	Water Surface Elev. in Feet	Agency Supplying Data
RAYMOND HYDRO SUBUNIT U-05.C					
MONK HILL HYDRO SUBAREA U-05.C2					
01N/13W-01J01 S	1193.0	10-22-64	267.5	925.5	5050
		4-09-65	261.0	932.0	
01N/12W-03K01 S	506.7	10-24-64	346.0A	160.7	5062
		11-22-64	343.0A	163.7	
		12-23-64	342.0A	164.7	
		1-18-65	373.0P	133.7	
		2-17-65	346.0A	160.7	
		2-24-65	368.0P	138.7	
		3-[illegible]-65	[illegible].0A	164.7	
		3-29-65	367.0P	139.7	
		4-25-65	344.0A	162.7	5050
		4-25-65	369.0P	137.7	
		5-28-65	340.0A	166.7	5062
		5-28-65	372.0P	134.7	
		6-28-65	346.0A	160.7	
		6-28-65	380.0P	126.7	
01N/12W-04D01 S	1910.0**	4-09-65	285.0	1225.0	5050
01N/12W-05G01 S	1302.0	10-22-64	308.3	993.7	5050
		4-09-65	299.1	1002.9	
		4-09-65	199.1*	1102.9	
01N/12W-05K01 S	1258.0**	8-03-64	DRY		1101
		11-04-64	125.7	1132.3	
		4-21-65	129.8	1128.2	
01N/12W-05M01 S	1090.0	7-28-64	292.4P	797.6	5062
		10-22-64	205.7A	884.3	
		12-17-64	287.7P	802.3	
		1-25-65	294.8P	795.2	
		3-16-65	290.1P	799.9	
		4-09-65	203.4A	886.6	5050
		5-03-65	278.6P	811.4	5062
		6-03-65	193.0A	897.0	
01N/12W-05N01 S	1070.0	7-28-64	230.8P	839.2	5062
		10-22-64	181.9	888.1	
		12-17-64	229.7P	840.3	
		12-08-64	183.5A	886.5	
		1-25-65	229.4P	840.6	
		3-03-65	188.1A	881.9	
		3-16-65	218.1P	851.9	
		4-09-65	178.3A	891.7	5050
		5-03-65	219.3P	850.7	
01N/12W-05P01 S	1201.7	7-06-64	311.9	889.8	1101
		7-31-64	317.2A	884.5	5062
		7-31-64	344.2P	857.5	
		8-02-64	317.8	883.9	1101
		8-31-64	320.8	880.9	
		8-31-64	320.2A	881.5	5062
		9-30-64	321.2A	880.5	
		10-05-64	322.8	878.9	1101
		10-22-64	320.1	881.6	5050
		10-31-64	321.2A	880.5	5062
		11-01-64	321.8	879.9	1101
		11-30-64	323.2A	878.5	5062
		11-30-64	350.2P	851.5	
		12-01-64	323.8	877.9	1101
		12-31-64	321.2A	880.5	5062
		1-05-65	321.8	879.9	1101
		1-31-65	321.0A	880.7	5062
		2-01-65	319.4	882.3	1101
		2-28-65	321.0A	880.7	5062
		3-02-65	320.2	881.5	1101
		3-31-65	321.0A	880.7	5062
		4-06-65	318.9	882.8	1101
		4-09-65	317.6	884.1	5050
		4-30-65	321.0A	880.7	
		4-30-65	348.0P	853.7	
		5-01-65	321.8	879.9	1101
		5-31-65	319.0A	882.7	5062
		6-01-65	318.3	883.4	1101
		6-15-65	314.8	886.9	
		6-21-65	310.8	890.9	
		6-27-65	307.8	893.9	
		6-30-65	307.0A	894.7	5062
01N/12W-05P02 S	1203.0	7-31-64	316.7A	886.3	5062
		8-31-64	319.7A	883.3	
		9-30-64	321.7A	881.3	
		10-22-64	321.4	881.6	5050
		10-31-64	321.7A	881.3	5062
		11-30-64	321.7A	881.3	
		12-31-64	321.7A	881.3	
		1-31-65	321.7A	881.3	
		(CONT.)			

* Questionable measurement

** Approximate ground surface elevation

P Pumping measurement

A Air gauge measurement

TABLE C-2

GROUND WATER LEVELS AT WELLS

L A SAN GABRIEL RIVER HYDRO UNIT U-05.00

RAYMOND HYDRO SUBUNIT U-05.C0

MONK HILL HYDRO SUBAREA U-05.C2

State Well Number	G S Elev in Feet	Date	Dist G S to Water Surface in Feet	Water Surface Elev in Feet	Agency Supplying Data
		(CONT.)			
1N/12W-05P [illegible]	[illegible]	2-28-65	322.7A	880.3	5062
		3-31-65	322.7A	880.3	
		4-09-65	319.6	883.4	5050
		4-30-65	322.7A	880.3	
		4-30-65	345.7P	857.3	
		5-31-65	319.7A	883.3	5062
		6-30-65	310.7A	892.3	
01N/12W-06D03 S	1249.5**	8-03-64	75.5	1174.0	1101
		11-04-64	66.0	1183.5	
		4-21-65	65.3	1184.2	
01N/12W-06M01 S	1179.0	10-22-64	256.7*	922.3	5050
		4-09-65	251.3	927.7	
01N/12W-06M02 S	1149.0	10-22-64	227.4*	921.6	5050
		4-09-65	222.8	926.2	
01N/12W-06M04 S	1172.0	7-02-64	245.3*	926.7	5062
		8-01-64	248.1*	923.9	
		9-01-64	246.9	925.1	
		10-01-64	250.4*	921.6	
		10-22-64	269.6A	902.4	5050
		10-22-64	249.6*	922.4	
		11-02-54	247.6	924.4	5062
		12-03-64	246.7	925.3	1101
		12-31-64	246.1	925.9	5062
		2-01-65	245.5	926.5	
		3-03-65	246.0	926.0	
		4-05-65	243.8	928.2	
		4-09-65	243.7	928.3	5050
		5-03-65	246.1	925.9	
		6-02-65	244.9	927.1	5062
01N/12W-06M05 S	1192.9	7-06-64	264.2	928.7	1101
		8-03-64	269.0	923.9	
		9-01-64	266.9	926.0	
		10-05-64	268.8	924.1	
		10-22-64	270.6	922.3	
		11-04-64	268.1	924.8	
		12-01-64	268.5	924.4	
		1-05-65	266.0	926.9	
		2-01-65	265.4	927.5	
		3-02-65	265.7	927.2	
		4-06-65	263.8	929.1	
		4-09-65	263.3	929.6	
		5-05-65	264.6	928.3	
		6-01-65	262.0	930.9	
01N/12W-06M06 S	1161.0	10-22-64	240.2*	920.8	5050
		4-09-65	234.8	926.2	
01N/12W-08A01 S	1193.9	7-31-64	307.0A	886.9	5062
		8-31-64	310.0A	883.9	
		9-30-64	310.0A	883.9	
		10-22-64	311.0A	882.9	5050
		10-22-64	315.2	878.7	
		10-31-64	312.0A	881.9	5062
		11-30-64	311.0A	882.9	
		12-31-64	310.0A	883.9	
		1-31-65	310.0A	883.9	
		2-28-65	310.0A	883.9	
		3-31-65	311.0A	882.9	
		4-09-65	309.3	884.6	5050
		4-30-65	300.0A	893.9	
		4-30-65	445.0P	748.9	
		5-31-65	290.0A	903.9	5062
		5-31-65	456.0P	737.9	
		6-30-65	288.0A	905.9	
01N/12W-08D01 S	1151.0	7-28-64	323.1P	827.9	5062
		8-07-64	281.0	870.0	
		9-05-64	283.6	867.4	
		10-14-64	286.6	864.4	
		10-14-64	286.2A	864.8	
		10-22-64	266.6A	884.4	
		11-19-64	283.9	867.1	
		12-08-64	267.7A	883.3	
		12-09-64	342.8P	808.2	
		1-06-65	279.3	871.7	
		2-10-65	277.0A	874.0	
		3-03-65	271.2A	879.8	
		3-16-65	337.0P	814.0	
		4-09-65	259.7A	891.3	5050
		5-03-65	339.3P	811.7	5062
		5-13-65	263.1A	887.9	

RAYMOND HYDRO SUBUNIT U-05.C0

MONK HILL HYDRO SUBAREA U-05.C2

State Well Number	G S Elev in Feet	Date	Dist G S to Water Surface in Feet	Water Surface Elev in Feet	Agency Supplying Data
1N/12W-[illegible] S	1109.0	7-11-64	214.2	894.8	5062
		8-07-64	212.9	896.1	
		9-05-64	214.2	894.8	
		10-14-64	216.8	892.2	
		10-22-64	216.9	892.1	
		11-19-64	217.2	891.8	
		12-09-64	217.6	891.4	
		1-06-65	218.7	890.3	
		2-10-65	218.6	890.4	
		3-03-65	218.1	890.9	
		4-09-65	217.1	891.9	5050
		5-13-65	219.3	889.7	5062
		6-03-65	204.5	904.5	
01N/12W-08H01 S	1149.0	7-01-64	260.5	879.5	5062
		7-01-64	286.1P	853.7	
		8-03-64	262.7	877.3	
		8-03-64	288.6P	851.4	
		9-01-64	265.8	874.2	
		9-01-64	292.9P	847.1	
		10-01-64	264.9	875.1	
		10-01-64	292.1P	847.9	
		10-22-64	266.7	873.3	5050
		11-02-64	264.7	875.3	5062
		11-02-64	292.6P	847.4	
		1-01-65	262.8	877.2	
		1-01-65	292.5P	847.5	
		1-31-65	262.7	877.3	
		1-31-65	288.9P	851.1	
		2-28-65	263.4	876.6	
		2-28-65	287.9P	852.1	
		4-01-65	260.6	879.4	
		5-01-65	263.7	876.3	5050
		5-01-65	308.9P	831.1	
		6-01-65	267.3	872.7	5062
		6-01-65	310.7P	829.3	
		6-30-65	267.4	872.6	
		6-30-65	302.9P	837.1	
01N/12W-08H02 S	1155.0	10-22-64	280.9*	874.1	5050
		10-30-64	270.0	885.0	5062
		11-31-64	265.0	890.0	
		2-26-65	269.0	886.0	
		3-31-65	268.5	886.5	
		4-09-65	276.0*	879.0	5050
		4-30-65	268.0	887.0	5050
		5-31-65	271.0	884.0	5062
		6-28-65	272.0	883.0	
01N/12W-08H03 S	1152.0	7-01-64	272.1	879.9	5062
		8-03-64	274.2	877.8	
		9-01-64	278.1	873.9	
		10-01-64	276.9	875.1	
		10-22-64	277.9	874.1	5050
		10-31-64	276.8	875.2	5062
		12-01-64	277.3	874.7	1101
		1-01-65	274.6	877.4	5062
		1-01-65	298.5P	853.5	
		1-31-65	274.7	877.3	
		3-01-65	275.3	876.7	
		3-01-65	301.6P	850.4	
		4-01-65	272.0	880.0	
		4-09-65	272.2	879.8	5050
		5-01-65	275.8	876.2	
		5-02-65	278.9	873.1	5062
		6-02-65	307.8P	844.2	
		6-30-65	279.6	872.4	
		6-30-65	309.6P	842.4	
01N/12W-08L02 S	1085.0	7-11-64	189.3	895.7	5062
		8-07-64	190.0	895.0	
		9-05-64	190.8	894.2	
		10-14-64	191.0	894.0	
		10-22-64	193.4	891.6	
		11-19-64	194.6	890.4	
		12-09-64	194.5	890.5	
		1-06-65	194.2	890.8	
		2-10-65	194.8	890.2	
		3-03-65	194.6	890.4	
		4-09-65	193.5	891.5	5050
		5-13-65	188.5	896.5	5062
		6-03-65	185.1	899.9	
01N/12W-09E01 S	1187.7	10-22-64	324.2	863.5	5050
		4-09-65	315.2	872.5	
01N/12W-09K01 S	1130.0	7-01-64	233.7	896.3	5062
		7-01-64	258.7P	871.3	
		(CONT.)			

* Questionable measurement

** Approximate ground surface elevation

P Pumping measurement

A Air gauge measurement

TABLE [illegible]-2

GROUND WATER LEVELS AT WELLS

State Well Number	G.S. Elev. in Feet	Date	Dist. G.S. to Water Surface in Feet	Water Surface Elev. in Feet	Agency Supplying Data
L.A. SAN GABRIEL RIVER HYDRO UNIT U-09.00					
RAYMOND HYDRO SUBUNIT U-09.00					
MONK HILL HYDRO SUBAREA U-09.02					
		(CONT.)			
01N/12W-[illegible]	1130.0	8-01-64	230.0	900.0	5062
		8-01-64	256.1P	873.9	
		7-01-64	229.3	900.7	
		9-01-64	255.2P	874.8	
		10-01-64	231.2	898.8	
		10-01-64	256.7P	873.3	
		10-22-64	231.1	898.9	5050
		10-22-64	231.2	898.8	
		11-01-64	228.7	901.1	5050
		11-01-64	255.0P	875.0	
		12-01-64	227.0	903.0	1101
		12-01-64	252.7P	877.3	
		1-01-65	227.6	902.4	5062
		1-01-65	252.5P	877.5	
		1-31-65	225.0	905.0	
		1-31-65	251.5P	878.2	
		3-01-65	227.5	902.5	
		3-01-65	252.5P	877.5	
		4-01-65	232.7	897.3	
		4-01-65	261.7P	868.3	
		4-09-65	227.7	902.3	5050
		5-01-65	228.1	901.9	
		5-01-65	253.4P	876.6	
		6-02-65	227.8	902.2	5062
		6-02-65	251.7P	878.3	
		6-30-65	228.3	901.7	
		6-30-65	253.3P	876.7	
01N/12W-09Q01 S	1129.2	10-22-64	210.0*	919.2	5050
		4-09-65	210.0	919.2	
01N/12W-17D01 S	1045.7	7-11-64	148.9	896.8	5062
		8-07-64	148.3	897.4	
		9-05-64	148.7	897.0	
		10-14-64	149.1	896.6	
		10-22-64	152.3	893.4	
		11-19-64	153.3	892.4	
		12-09-64	154.7	891.0	
		1-06-65	153.2	892.5	
		2-10-65	155.3	890.4	
		3-03-65	155.0	890.7	
		4-09-65	154.6	891.1	5050
		5-13-65	154.2	891.5	5062
		6-03-65	145.4	900.3	
01N/13W-01B01 S	1294.0**	8-03-64	192.2	1101.8	1101
		11-04-64	191.4	1102.6	
		4-21-65	189.7	1104.3	
01N/13W-02A01 S	1355.0**	8-03-64	123.0	1232.0	1101
		11-04-64	123.8	1231.2	
		4-21-65	125.1	1229.9	
01N/13W-13A01 S	1750.0**	10-26-64	275.0*	1475.0	5050
02N/12W-33Q01 S	1685.0**	10-22-64	37.4	1647.6	5050
		4-09-65	136.7*	1548.3	
SANTA ANITA HYDRO SUBAREA U-09.03					
01N/11W-15P01 S	740.3	7-06-64	72.4	667.9	1101
		8-03-64	80.6	659.7	
		9-01-64	81.7	658.6	
		10-05-64	81.9	658.4	
		11-02-64	71.6*	668.7	
		12-01-64	DRY		
		2-16-65	DRY		
		2-19-65	DRY		
		4-07-65	68.3	672.0	
		4-14-65	73.8	666.5	
		4-21-65	82.1*	658.2	
		4-28-65	DRY		
01N/11W-20Q01 S	659.3	10-22-64	183.0	476.3	5050
		4-09-65	177.6	481.7	
		6-21-65	173.3	486.0	
01N/11W-20Q02 S	697.5	10-22-64	85.4	612.1	5050
		4-09-65	88.6	608.9	
01N/11W-21C01 S	694.2	7-15-64	243.1A	451.1	5062
		7-31-64	252.1A	442.1	
		8-15-64	254.1A	440.1	
		8-31-64	258.1A	436.1	
		9-15-64	264.1A	430.1	
		(CONT.)			

State Well Number	G.S. Elev. in Feet	Date	Dist. G.S. to Water Surface in Feet	Water Surface Elev. in Feet	Agency Supplying Data
RAYMOND HYDRO SUBUNIT U-09.00					
SANTA ANITA HYDRO SUBAREA U-09.03					
		(CONT.)			
01N/11W-21C01 S	694.2	9-15-64	259.1A	435.1	5062
		9-30-64	260.1A	434.1	
		9-31-64	262.1A	432.1	
	694.0	10-22-64	262.0A	432.0	5050
	694.2	11-15-64	262.1A	432.1	5062
		11-30-64	260.1A	434.1	
		12-15-64	260.1A	434.1	
		12-31-64	258.1A	436.1	
		1-15-65	254.1A	440.1	
		1-31-65	247.1A	447.1	
		2-15-65	246.1A	448.1	
		2-28-65	247.1A	447.1	
		3-15-65	244.1A	450.1	
		3-31-65	243.1A	451.1	
	694.0	4-09-65	238.9A	455.1	5050
		4-15-65	238.9A	455.1	
		4-30-65	229.9A	464.1	
	694.2	5-15-65	224.1	470.1	5062
		5-31-65	222.1	472.1	
		6-15-65	223.1A	471.1	
	694.0	6-21-65	222.9A	471.1	5050
	694.2	6-30-65	229.1A	465.1	5062
01N/11W-21C02 S	732.0	7-15-64	234.5A	467.5	5062
		7-31-64	240.5A	461.5	
		8-15-64	242.5A	459.5	
		8-31-64	247.5A	454.5	
		9-15-64	251.5A	450.5	
		9-15-64	246.5A	455.5	
		9-30-64	247.5A	454.5	
		9-31-64	251.5A	450.5	
		10-22-64	265.5A	436.5	5050
		10-22-64	251.4	450.6	
		11-15-64	251.5A	450.5	5062
		11-30-64	247.5A	454.5	
		12-15-64	247.5A	454.5	
		12-31-64	242.5	459.5	
		1-15-65	242.5A	459.5	
		1-31-65	236.5A	465.5	
		2-15-65	235.5A	466.5	
		2-28-65	235.5A	466.5	
		3-15-65	232.5A	469.5	
		3-31-65	231.5A	470.5	
		4-09-65	224.9	477.1	5050
		4-15-65	224.5A	477.5	5050
		4-30-65	221.5A	480.5	
		5-15-65	214.5	487.5	5062
		5-31-65	212.5	489.5	
		6-15-65	217.5A	484.5	
		6-21-65	214.0	488.0	5050
		6-30-65	215.5A	486.5	5062
01N/11W-21C03 S	703.8	9-15-64			5062
		10-22-64	261.1	442.7	5050
		4-09-65	227.2	476.6	
		6-21-65	213.0	490.8	
		6-30-65	213.0	490.8	5062
01N/11W-21C04 S	677.0	4-09-65	200.3	476.7	5050
		6-21-65	184.3	492.7	
01N/11W-21C05 S	676.9**	6-21-65	186.4	490.5	5050
01N/11W-21C06 S	705.0**	7-15-64	230.0A	475.0	5062
		7-31-64	242.0A	463.0	
		8-15-64	241.0A	464.0	
		8-31-64	245.0A	460.0	
		9-15-64	251.0A	454.0	
		9-15-64	245.0A	460.0	
		9-30-64	246.0A	459.0	
		9-31-64	254.0A	451.0	
		10-22-64	260.0A	445.0	5050
		10-22-64	254.1	450.9	
		11-15-64	254.0A	451.0	5062
		11-30-64	248.0A	457.0	
		12-15-64	248.0A	457.0	
		12-31-64	241.0	464.0	
		1-15-65	241.0A	464.0	
		1-31-65	235.0A	470.0	
		2-15-65	232.0A	473.0	
		2-28-65	233.0A	472.0	
		3-15-65	229.0A	476.0	
		3-31-65	229.0A	476.0	
		4-09-65	228.2	476.8	5050
		4-15-65	228.0A	477.0	
		4-30-65	222.0A	483.0	
		5-15-65	213.0	492.0	5062
		(CONT.)			

* Questionable measurement ** Approximate ground surface elevation P Pumping measurement A Air gauge measurement

TABLE C-2

GROUND WATER LEVELS AT WELLS

L A SAN GABRIEL RIVER HYDRO UNIT U-05.00

RAYMOND HYDRO SUBUNIT U-05.C0

SANTA ANITA HYDRO SUBAREA U-05.C3

State Well Number	G S Elev in Feet	Date	Dist G S to Water Surface in Feet	Water Surface Elev in Feet	Agency Supplying Data
		(CONT.)			
1N/11W-21C06 S	704.0**	5-31-65	211.0	494.0	5062
		6-15-65	210.0A	495.0	
		6-30-65	216.0A	489.0	
1N/11W-21C07 S	680.0	7-31-64	228.3A	451.7	5062
		10-22-64	228.6	451.4	5062
		10-22-64	231.2A	448.8	
		11-15-64	228.3A	451.7	5062
		11-30-64	225.3A	454.7	
		12-15-64	224.4A	455.6	
		12-31-64	220.4	459.6	
		1-15-65	220.4A	459.6	
		1-31-65	214.4A	465.6	
		2-15-65	217.4A	462.6	
		2-28-65	220.4A	459.6	
		3-15-65	221.4A	458.6	
		3-31-65	221.4A	458.6	
		4-09-65	203.3	476.7	5050
		4-15-65	201.4A	478.6	
		4-30-65	200.4A	479.6	
		5-15-65	193.4	486.6	5062
		5-31-65	191.4	488.6	
		6-15-65	211.4A	468.6	
		6-21-65	189.3	490.7	5050
		6-30-65	208.4A	471.6	5062
01N/11W-21G02 S	602.0	7-15-64	183.6P	418.4	5062
		8-05-64	183.6P	418.4	
		8-19-64	140.6A	461.4	
		9-02-64	140.6A	461.4	
		9-16-64	142.6A	459.4	
		10-07-64	188.6P	413.4	
		10-22-64	147.6A	454.4	
		10-22-64	149.1	452.9	5050
		10-22-64	148.2A	453.8	
		11-04-64	154.6A	447.4	5062
		11-18-64	157.6A	444.4	
		12-02-64	148.6A	453.4	
		12-16-64	141.6A	460.4	
		1-06-65	135.6A	466.4	
		1-20-65	132.6A	469.4	
		2-03-65	130.6A	471.4	
		2-17-65	129.6A	472.4	
		3-03-65	129.6A	472.4	
		3-17-65	127.6A	474.4	
		4-06-65	125.6A	476.4	5050
		4-09-65	125.3	476.7	
		4-21-65	121.6A	480.4	
		5-04-65	119.6A	482.4	5062
		5-19-65	118.6A	483.4	
		6-01-65	115.6A	486.4	
		6-16-65	112.6A	489.4	
		6-21-65	114.4	487.6	5050
01N/11W-21G03 S	611.5	7-15-64	163.2A	448.3	5062
		8-05-64	161.2A	450.3	
		8-19-64	153.2A	458.3	
		9-02-64	152.2A	459.3	
		9-16-64	157.2A	454.3	
		10-07-64	177.2A	434.3	
		10-22-64	159.2A	452.3	
		10-22-64	159.1	452.4	5050
		11-04-64	172.4A	439.1	5062
		11-18-64	169.7A	441.8	
		12-02-64	161.7A	449.8	
		12-16-64	154.7A	456.8	
		1-06-65	145.8A	465.7	
		1-20-65	143.4A	468.1	
		4-07-65	135.6A	475.9	5050
		4-09-65	134.4	477.1	
		4-23-65	133.4A	478.1	
		5-04-65	131.2A	480.3	5062
		5-18-65	129.3A	482.2	
		6-01-65	132.2A	479.3	
		6-18-65	124.5A	487.0	
		6-21-65	122.4	489.1	5050
01N/11W-21G05 S	608.4	7-15-64	188.5P	419.9	5062
		8-05-64	188.5P	419.9	
		8-19-64	152.5A	455.9	
		9-02-64	150.5A	457.9	
		9-16-64	152.5A	455.9	
		10-22-64	157.5A	450.9	
		10-22-64	146.6*	461.8	5050
		10-22-64	157.5A	450.9	
		11-04-64	165.0A	443.4	5062
		11-18-64	169.5P	438.9	
		(CONT.)			

RAYMOND HYDRO SUBUNIT U-05.C0

SANTA ANITA HYDRO SUBAREA U-05.C3

State Well Number	G S Elev in Feet	Date	Dist G S to Water Surface in Feet	Water Surface Elev in Feet	Agency Supplying Data
		(CONT.)			
1N/11W-21G[illegible]	608.4	12-02-64	159.5A	448.9	5062
		12-16-64	152.5A	455.9	
		1-06-65	144.5A	463.9	
		1-20-65	141.5A	466.9	
		2-03-65	140.5A	467.9	
		2-17-65	139.5A	468.9	
		3-03-65	138.5A	469.9	
		3-17-65	136.5A	471.9	
		4-06-65	135.5A	472.9	5050
		4-09-65	133.1A	475.3	
		4-21-65	131.5A	476.9	
		5-04-65	129.5A	478.9	5062
		5-19-65	126.5A	481.9	
		6-01-65	123.5A	484.9	
		6-16-65	121.5A	486.9	
		6-21-65	119.8	488.6	5050
01N/11W-21H02 S	602.4	7-15-64	206.2P	396.2	5062
		8-05-64	204.2P	398.2	
		8-19-64	145.2A	457.2	
		9-02-64	145.2A	457.2	
		9-16-64	146.2A	456.2	
		10-07-64	193.2P	409.2	
		10-22-64	151.2A	451.2	
		10-22-64	152.0*	450.4	5050
		10-22-64	151.2A	451.2	
		11-04-64	164.2A	438.2	5062
		11-18-64	204.3P	398.1	
		12-02-64	152.2A	450.2	
		12-16-64	145.2A	457.2	
		1-06-65	137.2A	465.2	
		1-20-65	134.2A	468.2	
		2-03-65	133.2A	469.2	
		2-17-65	132.2A	470.2	
		3-03-65	133.2A	469.2	
		3-17-65	130.2A	472.2	
		4-06-65	127.2A	475.2	5050
		4-09-65	125.5	476.9	
		4-21-65	123.2A	479.2	
		5-04-65	122.2A	480.2	5062
		5-19-65	119.2A	483.2	
		6-01-65	116.2A	486.2	
		6-16-65	114.2A	488.2	
		6-21-65	116.3	486.1	5050
01N/11W-21H03 S	609.5	10-07-64	176.3A	433.2	5062
		10-22-64	159.5A	450.0	
		10-22-64	159.7	449.8	5050
		11-04-64	160.5A	449.0	5062
		11-18-64	169.5A	440.0	
		12-02-64	159.1A	450.4	
		12-16-64	153.5A	456.0	
		1-06-65	144.5A	465.0	
		1-20-65	140.7A	468.8	
		2-03-65	140.2A	469.3	
		2-17-65	138.5A	471.0	
		3-03-65	138.5A	471.0	
		3-17-65	137.5A	472.0	
		4-06-65	136.5A	473.0	5050
		4-09-65	133.2	476.3	
		4-09-65	132.5A	477.0	
		4-21-65	128.5A	481.0	
		5-04-65	127.5A	482.0	5062
		5-19-65	126.5A	483.0	
		6-01-65	121.5A	488.0	
		6-16-65	120.5A	489.0	
		6-21-65	120.7	488.8	5050
01N/11W-22F01 S	5[illegible].6	7-06-64	16.1	575.5	1101
		8-03-64	16.3	575.3	
		9-01-64	16.8	574.8	
		10-22-64	17.4	574.2	5050
		11-02-64	17.5	574.1	1101
		11-16-64	17.5	574.1	
		12-01-64	17.4	574.2	
		1-05-65	17.1	574.5	
		2-01-65	16.8	574.8	
		2-16-65	16.7	574.9	
		2-19-65	16.7	574.9	
		2-24-65	16.7	574.9	
		3-02-65	16.7	574.9	
		3-16-65	16.6	575.0	
		3-19-65	16.5	575.1	
		3-23-65	16.5	575.1	
		4-07-65	14.9	576.7	
		4-07-65	14.6	577.0	5050
		4-14-65	12.8	578.8	1101
		(CONT.)			

* Questionable measurement

** Approximate ground surface elevation

P Pumping measurement

A Air gauge measurement

TABLE C-2

GROUND WATER LEVELS AT WELLS

State Well Number	G. S. Elev. in Feet	Date	Dist. G. S. to Water Surface in Feet	Water Surface Elev. in Feet	Agency Supplying Data
L. A. SAN GABRIEL RIVER HYDRO. UNIT U-05.00					
RAYMOND HYDRO. SUBUNIT U-05.C0					
SANTA ANITA HYDRO. SUBAREA U-05.C3					
		(CONT.)			
01N/11A-22F.1 S	591.6	4-20-65	13.3	578.3	1101
		4-28-65	10.8	580.8	
		5-05-65	11.6	580.0	
		5-11-65	12.0	579.6	
		5-18-65	12.8	578.5	
		5-25-65	13.1	578.5	
		5-28-65	13.0	578.6	
		6-01-65	13.1	578.5	
01N/11W-28C.1 S	546.3	7-02-64	78.7	467.6	5050
		7-06-64	80.8	465.5	1101
		8-03-64	87.9	458.4	
		9-01-64	92.5	453.8	
		10-05-64	96.1	450.2	
		10-22-64	92.2	454.1	5050
		11-02-64	96.9*	449.4	1101
		12-01-64	97.0*	449.3	
		1-05-65	79.8	466.5	
		2-01-65	75.6	470.7	
		2-16-65	73.7	472.6	
		2-19-65	73.6	472.7	
		2-24-65	73.8	472.5	
		3-02-65	73.6	472.7	
		3-23-65	71.2	475.1	
		4-06-65	68.6	477.7	
		4-09-65	67.6	478.7	5050
		4-14-65	67.1	479.2	1101
		4-21-65	66.6	479.7	
		4-28-65	66.5	479.8	
		5-05-65	66.0	480.3	
		5-05-65	64.3	482.0	
		5-25-65	62.4	483.9	
		6-01-65	62.8	483.5	
		6-21-65	60.0	486.3	5050

* Questionable measurement ** Approximate ground surface elevation P. Pumping measurement A. Air gauge measurement

TABLE [illegible]

GROUND WATER LEVELS AT WELLS

State Well Number	G S Elev. in Feet	Date	Dist G S to Water Surface in Feet	Water Surface Elev. in Feet	Agency Supplying Data
L A AN GABRIEL RIVER HYDR UNIT [illegible]					
AN GABRIEL VALLEY HYDR UNIT [illegible]					
MAIN AN GABRIEL HYDR SUBAREA U-05.D1					
[illegible]	1193.5**	11-[illegible]-64	226.0	927.5	1101
		4-21-65	210.0	[illegible]	
[illegible]	1131.0**	7-06-64	178.7	952.3	1101
		8-05-64	182.3	948.7	
		9-10-64	188.2	[illegible]	
		10-06-64	187.9	[illegible]	
		11-04-64	185.2	945.8	
		12-11-64	180.4	950.6	
		1-06-65	178.5	952.5	
		2-01-65	176.8	954.2	
		3-01-65	175.8	955.2	
		4-21-65	174.4	956.6	
		5-17-65	177.4	953.6	
		6-07-65	178.[illegible]	952.3	
[illegible]	1131.0**	11-04-64	223.1	907.9	1101
		4-21-65	193.0	938.0	
[illegible]	1122.0**	7-06-64	204.5	917.5	1101
		8-05-64	208.4	913.6	
		9-08-64	211.3	910.7	
		10-06-64	212.8	909.2	
		11-04-64	211.8	910.2	
		12-08-64	206.3	915.7	
		1-06-65	202.9	919.1	
		2-01-65	200.6	921.4	
		3-01-65	198.9	923.1	
		4-21-65	196.8	925.2	
		5-17-65	200.1	921.9	
		6-07-65	202.5	919.5	
[illegible]	1119.[illegible]	7-06-64	207.9	911.4	1101
		8-05-64	225.4	893.9	
		9-03-64	229.1	890.2	
		[illegible]-29-64	231.7*	887.6	
		11-[illegible]-64	215.9	903.4	
		11-02-64	216.2*	903.1	
		11-16-64	202.1	917.2	
		11-30-64	199.1	920.2	
		12-21-64	196.3	923.0	
		12-30-64	195.5	923.8	
		1-06-65	194.4	924.9	
		2-01-65	190.9	928.4	
		3-01-65	190.0	929.3	
		4-21-65	187.9	931.4	
		5-17-65	209.9*	909.4	
		6-01-65	221.4	897.9	
[illegible]	1118.0	9-03-64	226.9	891.1	1101
		11-02-64	232.9	885.1	
		11-30-64	198.2	919.8	
		12-21-64	195.6	922.4	
		12-30-64	194.7	923.3	
		1-06-65	193.6	924.4	
		2-01-65	163.6*	[illegible]	
		2-01-65	192.4	925.6	
		3-01-65	189.2	928.8	
		4-21-65	187.1	930.9	
		5-17-65	209.4*	908.6	
[illegible]	1107.[illegible]**	11-16-64	191.3	916.2	1101
		4-21-65	[illegible]	930.6	
015/09W-01K01	[illegible]**	11-16-64	164.0	919.0	1101
		4-21-65	150.5	932.5	
015/09W-02C01	1046.[illegible]	[illegible]-04-64	[illegible]	771.5	1101
[illegible]	1051.[illegible]**	7-06-64	293.8*	757.2	1101
		[illegible]-04-64	302.4*	748.6	
		3-15-65	300.1	750.9	
		4-20-65	306.5	744.5	
		5-17-65	294.9	756.1	
		6-01-65	289.2	761.8	
		6-07-65	287.9	763.1	
015/09W-02D01 S	1029.0**	10-29-64	161.8	867.2	1101
		11-19-64	161.5	867.5	
		12-21-64	137.2	891.8	
		12-28-64	140.1	888.9	
		1-06-65	155.6	873.4	
		1-06-65	155.8	873.2	
		2-01-65	[illegible]	869.6	
		3-01-65	159.3	869.7	
		3-15-65	159.0	870.0	
		6-01-65	160.1	868.9	
[illegible]	1190.0**	7-06-64	173.2*	[illegible]	1101
		9-08-64	180.[illegible]*	[illegible]	
		10-06-64	181.8*	[illegible]	
		11-04-64	177.[illegible]*	903.[illegible]	
		12-08-64	171.2*	908.8	
		1-06-65	169.2*	911.[illegible]	
		2-01-65	165.[illegible]*	[illegible]	
		3-01-65	164.8*	[illegible]	
		4-21-65	161.8*	918.2	
		5-17-65	165.5*	914.4	
		6-07-65	165.6	914.4	
[illegible]	1025.0**	11-04-64	254.8	765.2	1101
		4-20-65	249.5	770.5	
015/09W-02Q02 S	1023.0**	7-07-64	105.7	917.3	1101
		8-04-64	106.3	916.7	
		9-02-64	112.4	910.6	
		10-06-64	112.8	910.2	
		11-02-64	109.7	913.3	
		12-08-64	110.3	912.7	
		1-06-65	101.9	921.1	
		2-01-65	107.7	915.3	
		3-01-65	111.5	911.5	
		4-19-65	110.2	912.8	
		5-17-65	109.1	913.9	
		6-11-65	108.9	914.1	
015/09W-03B01 S	975.0**	7-01-64	159.0	816.0	1101
		7-08-64	163.5	811.5	
		7-15-64	163.7	811.3	
		7-22-64	163.9	811.1	
		7-29-64	166.0	809.0	
		8-06-64	172.4*	802.6	
		8-13-64	173.8*	801.2	
		8-20-64	169.6	805.2	
		8-27-64	174.4	800.6	
		9-03-64	174.7	800.3	
		9-10-64	174.[illegible]	800.1	
		9-17-64	173.5	801.5	
		9-24-64	176.0	799.0	
		10-01-64	175.6	799.4	
		10-08-64	176.2	798.8	
		10-15-64	176.1	798.9	
		10-22-64	176.9	798.1	
		10-29-64	177.1	797.9	
		11-05-64	175.1	799.9	
		11-12-64	[illegible]	802.8	
		11-19-64	165.2	809.8	
		11-25-64	159.7	815.3	
		12-03-64	150.9	824.1	
		12-10-64	144.9	830.1	
		12-18-64	140.0	835.0	
		12-23-64	133.3	841.7	
		12-30-64	127.2	847.8	
		1-07-65	122.2	852.8	
		1-14-65	119.2	855.8	
		1-21-65	119.7	855.3	
		1-28-65	117.6	857.4	
		2-04-65	114.2	860.8	
		2-11-65	113.9	861.7	
		2-19-65	115.3	859.7	
		2-25-65	115.3	859.7	
		3-04-65	112.6	862.4	
		3-11-65	112.7	862.3	
		3-18-65	116.7	858.3	
		3-25-65	115.5	859.5	
		4-02-65	114.7	860.3	
		4-08-65	112.6	862.4	
		4-15-65	106.4	[illegible]	
		4-22-65	107.9	867.1	
		4-[illegible]-65	108.6	866.4	
		5-06-65	107.6	867.4	
		5-13-65	109.1	865.9	
		5-13-65	109.1	865.9	
		5-20-65	108.9	866.1	
		5-20-65	108.9	866.1	
		5-27-65	106.1	868.9	
		6-03-65	107.0	868.0	
		6-10-65	118.6*	856.4	
015/09W-03C01 S	957.0**	11-02-64	164.1	792.9	1101
		4-19-65	[illegible]	860.5	
		4-29-65	[illegible]	860.9	
015/09W-03C06 S	948.0**	11-02-64	139.[illegible]	808.8	1101
		11-02-64	139.[illegible]	808.7	
		4-19-65	90.[illegible]	857.8	
(CONT.)					

* [illegible] measurement ** Approximate [illegible] P Pumping measurement A Air gauge measurement

TABLE [illegible]

GROUND WATER LEVELS AT WELLS

State Well Number	G.S. Elev. in Feet	Date	Dist. G.S. to Water Surface in Feet	Water Surface Elev. in Feet	Agency Supplying Data
L.A. SAN GABRIEL RIVER HYDRO UNIT U-05.00					
SAN GABRIEL VALLEY HYDRO SUBUNIT U-05.00					
MAIN SAN GABRIEL HYDRO SUBAREA U-05.01					
01S/09W-[illegible]	948.6**	(CONT.) 4-29-65	88.7	859.1	1101
01S/09W-[illegible]E01 S	930.0**	11-02-64	71.4	858.6	1101
		4-19-65	60.7	869.3	
01S/09W-[illegible]G01 S	983.3**	11-23-64	DRY		1101
		5-11-65	97.5	885.8	
01S/09W-03H01 S	1018.0	11-02-64	156.5	861.5	1101
		4-19-65	156.9	861.1	
01S/09W-[illegible]A01 S	932.5	11-30-64	DRY		1101
		4-09-65	DRY		
		4-19-65	DRY		
		4-27-65	DRY		
		4-28-65	DRY		
		4-29-65	DRY		
		4-30-65	DRY		
		5-03-65	DRY		
		5-04-65	DRY		
		5-05-65	DRY		
		5-11-65	DRY		
		5-12-65	15.8	886.7	
		5-12-65	DRY		
		5-12-65	15.7	886.8	
01S/09W-04A02 S	902.5	11-30-64	DRY		1101
		4-09-65	DRY		
		4-19-65	DRY		
		4-27-65	DRY		
		4-30-65	DRY		
		5-03-65	DRY		
		5-04-65	DRY		
		5-05-65	DRY		
		5-06-65	DRY		
		5-11-65	DRY		
		5-12-65	DRY		
01S/09W-04B01 S	875.3	11-30-64	DRY		1101
		4-09-65	DRY		
		4-19-65	DRY		
		4-27-65	DRY		
		5-04-65	DRY		
		5-05-65	DRY		
		5-12-65	DRY		
01S/09W-04D01 S	842.0**	11-18-64	100.0	742.0	1101
		4-20-65	99.2	742.8	
01S/09W-04G01 S	879.6	7-07-64	92.0	787.6	1101
		8-04-64	90.6	789.0	
		9-08-64	90.2	789.4	
		10-06-64	92.1	787.5	
		11-02-64	92.9	786.7	
		12-08-64	88.5	791.1	
		1-07-65	93.8	785.8	
		2-01-65	94.8	784.8	
		3-01-65	94.1	785.5	
		4-19-65	92.8	786.8	
		4-29-65	99.7*	779.9	
		5-12-65	94.7	784.9	
		5-17-65	90.7	788.9	
		5-20-65	90.5	789.1	
		5-27-65	89.9	789.7	
		6-01-65	89.6	790.0	
		6-07-65	89.3	790.3	
01S/09W-04J01 S	906.6	7-14-64	89.9	816.7	1101
		8-14-64	89.8	816.8	
		9-14-64	92.2	814.4	
		10-14-64	91.8	814.8	
		11-15-64	95.3	811.3	
		12-14-64	97.8	808.8	
		1-14-65	101.4	805.2	
		2-12-65	108.6	798.0	
		3-14-65	109.4	797.2	
		4-14-65	93.1	813.5	
		5-14-65	93.6	813.0	
		6-15-65	91.5	815.1	
01S/09W-04R01 S	867.7	7-14-64	217.4	650.3	1101
		8-14-64	218.2	649.5	
		9-14-64	226.4*	641.3	
		11-15-64	218.8	648.9	
		1-14-65	224.6	643.1	
		2-12-65	218.4	649.3	
		3-14-65	218.3	649.4	
		(CONT.) 4-14-65	217.3	650.4	1101
01S/09W-04R01 S	867.7	5-14-65	219.5	648.2	
		5-28-65	220.1	647.6	
		5-28-65	220.1	647.6	
		6-15-65	221.0	646.7	
01S/09W-05F01 [illegible]	790.[illegible]**	8-04-64	189.6	600.4	1101
		9-02-64	191.8	598.2	
		10-05-64	196.6	593.4	
		11-02-64	198.6	591.4	
		12-07-64	189.3	600.7	
		1-05-65	180.7	609.3	
		2-02-65	176.1	613.9	
		3-02-65	175.8	614.2	
		4-06-65	174.0	616.0	
		5-04-65	175.6	614.4	
		6-02-65	172.9	617.1	
01S/09W-05G02 S	795.0**	4-20-65	140.6	654.4	1101
01S/09W-05G03 S	797.5	4-20-65	133.7	663.8	1101
01S/09W-05J01 S	821.6	11-04-64	173.7	647.9	1101
		12-08-64	143.2	678.4	
		12-08-64	143.3	678.3	
		1-07-65	135.4	686.2	
		3-15-65	134.4	687.2	
		4-20-65	131.6	690.0	
		5-28-65	138.2	683.4	
		6-01-65	139.0	682.6	
01S/09W-09B01 S	840.0**	7-07-64	215.4	624.6	1101
		8-04-64	220.2	619.8	
		9-08-64	225.5	614.5	
		10-06-64	225.4	614.6	
		11-15-64	223.7	616.3	
		12-14-64	225.6	614.4	
		1-14-65	225.0	615.0	
		2-02-65	224.8	615.2	
		3-14-65	225.2	614.8	
		4-20-65	220.2	619.8	
		5-14-65	218.5	621.5	
		5-28-65	225.1	614.9	
		5-28-65	225.1	614.9	
		6-11-65	223.2	616.8	
		6-15-65	225.3	614.7	
01S/09W-09E01 S	795.0	7-07-64	234.5	560.5	1101
		8-04-64	234.9	560.1	
		9-02-64	236.1	558.9	
		10-05-64	235.8	559.2	
		11-02-64	236.6	558.4	
		12-07-64	236.8	558.2	
		1-05-65	238.6	556.4	
		2-02-65	237.4	557.6	
		3-02-65	237.6	557.4	
		4-06-65	238.1	556.9	
		5-04-65	238.4	556.6	
		6-02-65	239.7	555.3	
01S/09W-09E04 S	793.0**	4-20-65	117.6	675.4	1101
01S/09W-10A01 S	934.4	11-02-64	201.3	733.1	1101
		4-19-65	203.5	730.9	
01S/09W-17H01 S	660.5**	11-18-64	51.8*	608.7	1101
		4-20-65	48.4	612.1	
01S/09W-18A04 S	673.0**	11-18-64	177.4	495.6	1101
		4-20-65	176.6	496.4	
01S/09W-19C01 S	930.0	7-01-64	136.5	393.5	1101
		7-13-64	144.3	385.7	
		11-23-64	133.9	396.1	
		4-20-65	112.6	417.4	
01S/09W-19C03 S	526.0**	12-07-64	123.3	402.7	1101
01S/09W-32C03 S	723.5**	11-18-64	[illegible].4	714.1	1101
		4-19-65	7.5	716.0	
01S/09W-32G02 S	700.0**	11-18-64	[illegible]	699.7	1101
		4-19-65	-0.2	700.2	
01S/10W-01L02 S	601.6	11-23-64	DRY		1101
01S/10W-01L03 S	601.5	11-23-64	DRY		1101

* Questionable measurement ** Approximate ground surface elevation P Pumping measurement A Air gauge measurement

TABLE C-2

GROUND WATER LEVELS AT WELLS

State Well Number	G.S. Elev. in Feet	Date	Dist. G.S. to Water Surface in Feet	Water Surface Elev. in Feet	Agency Supplying Data
L.A. SAN GABRIEL RIVER HYDRO UNIT U-05.00					
SAN GABRIEL VALLEY HYDRO SUBUNIT U-05.10					
MAIN SAN GABRIEL HYDRO SUBAREA U-05.01					
01S/10W-1L04 S	[illegible]	11-23-64	DRY		1101
01S/10W-1L05 S	602.3	11-23-64	DRY		1101
01S/10W-1M02 S	587.7	11-23-64	DRY		1101
01S/10W-1M03 S	584.6	11-23-64	DRY		1101
01S/10W-1M04 S	588.5	11-23-64	DRY		1101
01S/10W-1R01 S	657.0**	7-23-64	306.5	351.5	1101
		8-13-64	306.0	351.0	
		9-03-64	306.9	350.1	
		9-24-64	306.8	350.2	
		10-15-64	306.7	350.3	
		11-05-64	306.8	350.2	
		11-26-64	307.0	350.0	
		12-17-64	307.3	349.7	
		1-07-65	307.0	350.0	
		1-28-65	305.2	351.8	
		2-18-65	304.9	352.1	
		3-11-65	305.5	351.5	
		4-01-65	305.7	351.3	
		4-22-65	307.0	350.0	
		6-03-65	307.2	349.8	
		6-24-65	306.1	350.9	
01S/10W-2Q01 S	552.5**	11-23-64	DRY		1101
01S/10W-02Q03 S	552.5**	11-23-64	DRY		1101
01S/10W-2Q03 S	553.0	11-23-64	DRY		1101
01S/10W-02Q04 S	560.0	11-23-64	DRY		1101
01S/10W-02Q05 S	559.8	11-23-64	4.[illegible]	555.8	1101
01S/10W-2R01 S	568.4**	11-23-64	DRY		1101
01S/10W-02R02 S	560.0**	11-23-64	DRY		1101
01S/10W-2R09 S	568.3	11-23-64	DRY		1101
01S/10W-02R10 S	568.3	11-23-64	DRY		1101
01S/10W-02R11 S	568.0	11-23-64	10.8	557.2	1101
01S/10W-03A01 S	525.0**	11-02-64			1101
		4-01-65	311.8	213.2	
01S/10W-03H01 S	517.0**	11-02-64	301.0	216.0	1101
		4-20-65	304.0	213.0	
01S/10W-03K01 S	507.0	7-23-64	287.3	219.7	1101
		8-13-64	289.2	217.8	
		9-03-64	291.0	216.0	
		9-24-64	291.9	215.1	
		10-15-64	291.2	215.8	
		11-05-64	291.4	215.6	
		11-26-64	291.6	215.4	
		12-17-64	290.2	216.8	
		1-07-65	289.6	217.4	
		1-28-65	289.3	217.7	
		2-18-65	281.9	225.1	
		3-11-65	288.8	218.2	
		4-01-65	288.6	218.4	
		4-20-65	289.2	217.8	
		6-03-65	293.1	213.9	
		6-24-65	294.0	213.0	
01S/10W-03K02 S	[illegible]	7-23-64	276.8	219.2	1101
		8-13-64	278.0	218.0	
		9-03-64	278.5	217.5	
		9-24-64	279.6	216.4	
		10-15-64	280.0	216.0	
		11-05-64	280.7	215.3	
		11-26-64	280.9	215.1	
		12-17-64	279.5	216.5	
		1-07-65	[illegible]	217.1	
		1-28-65	278.8	217.2	
		2-18-65	[illegible]	217.7	
		3-11-65	280.1	215.9	
		4-01-65	[illegible]	215.5	
		[illegible]	281.0	215.0	
		6-03-65	283.1	[illegible]	
		6-24-65	282.9	213.1	
SAN GABRIEL VALLEY HYDRO SUBUNIT U-05.10					
MAIN SAN GABRIEL HYDRO SUBAREA U-05.01					
01S/10W-3N01 S	493.0	11-16-64	271.9	211.1	1101
01S/10W-04G01 S	504.8	11-16-64	290.0	214.8	1101
		4-13-65	289.1	215.7	
01S/10W-04L01 S	493.5**	7-15-64	DRY		1101
		8-05-64	DRY		
		8-26-64	DRY		
		10-28-64	DRY		
		11-18-64	DRY		
		12-09-64	DRY		
		12-30-64	DRY		
		1-20-65	DRY		
		2-17-65	DRY		
		3-03-65	DRY		
		3-24-65	DRY		
		4-14-65	DRY		
		5-26-65	DRY		
		6-16-65	DRY		
01S/10W-04R01 S	478.5	7-13-64	257.6P	220.9	1101
		11-10-64	267.5	211.0	
		4-19-65	265.1*	213.4	
01S/10W-04R03 S	479.0	11-10-64	266.4	212.6	1101
		3-16-65	265.9	213.1	
		4-19-65	264.9*	214.1	
01S/10W-[illegible] S	475.0	11-16-64	DRY		1101
		4-13-65	DRY		
01S/10W-[illegible] S	443.0**	7-15-64	250.6	192.4	1101
		7-22-64	251.0	192.0	
		7-29-64	251.8	191.2	
		8-05-64	252.6	190.4	
		8-12-64	253.8	189.2	
		8-19-64	255.7	187.3	
		8-26-64	257.6	185.4	
		9-02-64	258.2	184.8	
		9-30-64	DRY		
		10-07-64	DRY		
		11-04-64	DRY		
		11-18-64	DRY		
		12-02-64	DRY		
		12-18-64	DRY		
		12-30-64	DRY		
		1-20-65	DRY		
		2-17-65	DRY		
		3-03-65	DRY		
		3-17-65	DRY		
		3-19-65	DRY		
		3-24-65	DRY		
		4-14-65	DRY		
		5-26-65	DRY		
		6-16-65	DRY		
01S/10W-06N02 S	404.0**	11-21-64	193.5	210.5	1101
		11-21-64	195.3	208.7	
		4-24-65	192.0	212.[illegible]	
01S/10W-07A06 S	422.4**	7-13-64	206.5	215.9	1101
		11-10-64	213.7	208.7	
		3-16-65	212.9	209.5	
		4-19-65	214.4	208.0	
01S/10W-07A07 S	422.4**	11-10-64	214.0	208.4	1101
		3-16-65	213.1	209.3	
		4-19-65	214.7	207.7	
01S/10W-07K02 S	393.5**	11-10-64	182.3	211.2	1101
		2-05-65	182.3	211.2	
		2-16-65	182.2	211.3	
		3-02-65	182.4	211.1	
		3-16-65	182.0	211.5	
		3-23-65	181.8	211.7	
		4-06-65	181.4	212.1	
		4-19-65	180.8	212.7	
01S/10W-07L01 S	38[illegible].1	7-22-64	DRY		1101
		9-02-64	DRY		
		[illegible]	DRY		
		11-04-64	DRY		
		11-16-64	DRY		
		11-25-64	DRY		
		12-16-64	DRY		
		1-06-65	DRY		
		2-03-65	DRY		
		2-17-65	DRY		
(CONT.)					

* [illegible] ** [illegible] P Pumping measurement A Air gauge measurement

TABLE C-2

GROUND WATER LEVELS AT WELLS

L. A. SAN GABRIEL RIVER HYDRO UNIT U-05.00

SAN GABRIEL VALLEY HYDRO SUBUNIT U-05.00
MAIN SAN GABRIEL HYDRO SUBAREA U-05.01

State Well Number	G.S. Elev. in Feet	Date	Dist. G.S. to Water Surface in Feet	Water Surface Elev. in Feet	Agency Supplying Data
		(CONT.)			
01S/10W-[illegible] S	384.1	3-10-65	DRY		1101
		4-17-65	DRY		
		5-26-65	DRY		
01S/10W-[illegible] S	384.3**	2-05-65	178.3	211.0	1101
		2-16-65	178.[illegible]	211.1	
		3-02-65	178.5	210.8	
		3-16-65	178.1	211.2	
		3-23-65	177.[illegible]	211.5	
		4-06-65	177.3	212.0	
		5-04-65	177.3	212.0	
		5-10-65	178.3	211.0	
01S/10W-07R02 S	386.7	7-15-64	169.3	217.4	1101
		7-22-64	169.9	216.8	
		7-29-64	170.5	216.2	
		8-05-64	171.1	215.6	
		8-12-64	171.6	215.1	
		8-14-64	171.7	215.0	
		8-17-64	171.9	214.8	
		8-19-64	172.1	214.6	
		8-21-64	172.2	214.5	
		8-24-64	172.4	214.3	
		8-26-64	172.6	214.1	
		8-28-64	172.7	214.0	
		8-31-64	172.8	213.9	
		9-02-64	172.9	213.8	
		9-04-64	173.1	213.6	
		9-07-64	173.1	213.6	
		9-09-64	173.3	213.4	
		9-11-64	173.5	213.2	
		9-14-64	173.7	213.0	
		9-16-64	173.7	213.0	
		9-18-64	173.9	212.8	
		9-21-64	174.0	212.7	
		9-23-64	174.0	212.7	
		9-25-64	174.2	212.5	
		9-28-64	174.3	212.4	
		9-30-64	174.4	212.3	
		10-02-64	174.5	212.2	
		10-05-64	174.7	212.0	
		10-07-64	174.8	211.9	
		10-09-64	174.9	211.8	
		10-12-64	175.1	211.6	
		10-14-64	175.1	211.6	
		10-16-64	175.2	211.5	
		10-19-64	175.3	211.4	
		10-21-64	175.4	211.3	
		10-23-64	175.5	211.2	
		10-26-64	175.6	211.1	
		10-28-64	175.6	211.1	
		10-30-64	175.6	211.1	
		10-30-64	175.4	211.3	
		11-02-64	175.5	211.2	
		11-04-64	175.6	211.1	
		11-06-64	175.6P	211.1	
		11-09-64	175.7	211.0	
		11-11-64	175.6	211.1	
		11-13-64	175.5	211.2	
		11-16-64	175.4	211.3	
		11-18-64	175.3	211.4	
		11-20-64	175.3	211.4	
		11-23-64	175.2	211.5	
		11-25-64	175.1	211.6	
		11-27-64	175.1	211.6	
		11-30-64	175.1	211.6	
		12-02-64	175.1	211.6	
		12-04-64	175.1	211.6	
		12-07-64	175.0	211.7	
		12-09-64	175.0	211.7	
		12-11-64	175.0	211.7	
		12-14-64	175.0	211.7	
		12-16-64	175.1	211.6	
		12-18-64	175.1	211.6	
		12-21-64	175.0	211.7	
		12-23-64	175.0	211.7	
		12-28-64	174.9	211.8	
		12-30-64	174.8	211.9	
		1-04-65	174.7	212.0	
		1-06-65	174.7	212.0	
		1-08-65	174.7	212.0	
		1-11-65	174.6	212.1	
		1-13-65	174.6	212.1	
		1-15-65	174.6	212.1	
		1-18-65	174.6	212.1	
		1-20-65	174.6	212.1	
		1-25-65	174.6	212.1	
		(CONT.)			
01S/10W-07R02 S	386.7	1-27-65	174.5	212.2	1101
		1-29-65	174.5	212.2	
		2-01-65	174.6	212.1	
		2-03-65	174.6	212.1	
		2-05-65	174.6	212.1	
		2-08-65	174.6	212.1	
		2-10-65	174.6	212.1	
		2-13-65	174.6	212.1	
		2-15-65	174.6	212.1	
		2-17-65	174.6	212.1	
		2-19-65	174.[illegible]	212.1	
		2-22-65	174.7	212.0	
		2-24-65	174.7	212.0	
		2-26-65	174.7	212.0	
		3-01-65	174.[illegible]	212.0	
		3-03-65	174.8	211.9	
		3-05-65	174.[illegible]	211.9	
		3-08-65	174.7	212.0	
		3-10-65	174.7	212.0	
		3-12-65	174.6	212.1	
		3-15-65	174.5	212.2	
		3-17-65	174.4	212.3	
		3-19-65	174.4	212.3	
		3-22-65	174.3	212.4	
		3-24-65	174.2	212.5	
		3-26-65	174.2	212.5	
		3-31-65	174.1	212.6	
		4-02-65	174.1	212.6	
		4-05-65	174.0	212.7	
		4-07-65	173.9	212.8	
		4-09-65	173.9	212.8	
		4-12-65	173.6	213.1	
		4-14-65	173.5	213.[illegible]	
		4-16-65	173.4	213.3	
		4-19-65	173.3	213.[illegible]	
		4-21-65	173.3	213.4	
		4-23-65	173.3	213.4	
		4-26-65	173.4	213.3	
		4-28-65	173.4	213.3	
		4-30-65	173.7	213.0	
		5-03-65	163.8	222.9	
		5-05-65	73.8*	312.9	
		5-07-65	173.9	212.[illegible]	
		5-10-65	174.0	212.7	
		5-12-65	174.1	212.6	
		5-14-65	174.2	212.5	
		5-17-65	174.3	212.[illegible]	
		5-19-65	174.4	212.3	
		5-21-65	174.6	212.1	
		5-24-65	174.7	212.0	
		5-26-65	174.7	212.0	
		5-28-65	174.9	211.8	
		5-31-65	175.0	211.7	
		6-02-65	175.0	211.7	
		6-04-65	175.1	211.6	
		6-07-65	175.1	211.6	
		6-09-65	175.2	211.5	
		6-11-65	175.3	211.4	
		6-14-65	175.4	211.3	
		6-16-65	175.5	211.2	
		6-18-65	175.6	211.1	
		6-21-65	175.6	211.1	
		6-23-65	175.5	211.2	
		6-25-65	175.3	211.4	
		6-30-65	175.0	211.7	
01S/10W-08A02 S	454.5**	11-10-64	247.9P	206.6	1101
		3-19-65	242.0*	212.5	
		3-19-65	241.9*	212.6	
01S/10W-08R01 S	410.3	11-09-64	199.6	210.7	1101
		2-03-65	198.6	211.7	
		2-10-65	198.4	211.9	
		2-16-65	198.6	211.7	
		2-23-65	198.9	211.4	
		3-03-65	199.1	211.2	
		3-09-65	199.0	211.3	
		3-17-65	198.6	211.7	
		3-19-65	198.4	211.9	
		3-23-65	198.6	211.7	
		3-30-65	198.8	211.5	
		4-06-65	198.2	212.1	
		4-23-65	197.2	213.1	
		4-28-65	197.7	212.6	
		5-04-65	198.1	212.2	
		5-10-65	198.7	211.6	

* Questionable measurement ** Approximate ground surface elevation P Pumping measurement A Air gage measurement

TABLE C-2

GROUND WATER LEVELS AT WELLS

Ground Water Number	Well Elev. (Feet)	Date	Depth to Water Surface (Feet)	Water Surface Elev. (Feet)	Agency Supplying Data
[illegible]	[illegible] **	11-10-64	230.9	209.1	1101
		4-19-65	[illegible]	[illegible]	
		4-24-65	229.5	210.5	
[illegible]	[illegible] **	7-13-64	[illegible]	[illegible]	1101
		11-10-64	229.2	210.8	
		4-19-65	235.0P	205.0	
		4-24-65	223.0	217.0	
[illegible]	[illegible] **	11-21-64	238.5	213.[illegible]	1101
		4-24-65	235.5	216.5	
[illegible]	[illegible] **	7-15-64	253.1	217.9	1101
		[illegible]	254.5	216.5	
		8-26-64	258.4	212.6	
		9-16-64	258.2	212.8	
		10-07-64	260.5	210.5	
		10-28-64	[illegible]	210.6	
		11-18-64	259.3	212.7	
		12-09-64	258.7	212.3	
		[illegible]	256.7	[illegible]	
		1-20-65	[illegible]	213.1	
		2-10-65	258.9	212.1	
		3-03-65	257.5	213.5	
		3-24-65	259.3	211.7	
		4-14-65	256.9	[illegible]	
		[illegible]	261.2	[illegible]	
		6-16-65	261.1	[illegible]	
[illegible]	401.9**	8-19-64	244.6*	217.3	[illegible]
		8-19-64	[illegible]	217.3	
		11-09-64	229.3	232.6	
		[illegible]	[illegible]	226.4	
		5-04-65	235.9*	226.4	
015/10W-12C[illegible]	603.9	11-23-64	DRY		1101
		6-23-65	DRY		
015/10W-12[illegible] S	602.2	11-23-64	[illegible]	569.6	[illegible]
		6-23-65	29.2	573.0	
015/10W-12C[illegible] S	[illegible]	11-23-64	DRY		1101
		[illegible]	DRY		
		11-23-64	DRY		
		6-23-65	DRY		
015/10W-12[illegible]	603.[illegible]	11-23-64	DRY		1101
		6-23-65	DRY		
015/10W-12[illegible] S	[illegible]	11-23-64	DRY		1101
		6-23-65	DRY		
015/10W-12[illegible] S	600.[illegible]	11-23-64	DRY		1101
		6-23-65	DRY		
015/10W-12[illegible] S	603.1	11-23-64	DRY		1101
		6-23-65	DRY		
015/10W-12[illegible]	[illegible]	11-23-64	DRY		1101
		6-23-65	DRY		
015/10W-12[illegible]	600.0**	11-23-64	DRY		1101
		6-23-65	DRY		
015/10W-12C13	59[illegible]	11-23-64	DRY		1101
		6-23-65	DRY		
015/10W-12[illegible]	597.6	11-23-64	DRY		1101
		6-23-65	DRY		
015/10W-12[illegible]	597.6	11-23-64	DRY		1101
		6-23-65	DRY		
015/10W-12[illegible]	59[illegible]	11-23-64	DRY		1101
015/10W-12[illegible]	[illegible]	11-23-64	DRY		1101
015/10W-12[illegible]	[illegible]	11-23-64	DRY		1101
015/10W-12[illegible] S	[illegible]	11-23-64	DRY		1101
015/10W-12[illegible]	[illegible]	11-23-64	DRY		1101
015/10W-12[illegible]	598.1	11-23-64	DRY		1101
015/10W-12F06 S	587.2	11-23-64	DRY		1101
015/10W-12[illegible]	[illegible]	11-23-64	DRY		1101
015/10W-12[illegible] S	587.2	11-23-64	DRY		1101
015/10W-12[illegible]	603.2	11-23-64	DRY		1101
015/10W-12[illegible]	603.2	11-23-64	DRY		1101
015/10W-12[illegible]	[illegible] **	7-05-64	350.5	269.5	1101
		7-05-64	380.5P	239.5	
		7-19-64	[illegible]	268.5	
		7-19-64	[illegible]	239.5	
		7-26-64	351.5	268.5	
		7-26-64	380.5P	239.5	
		10-17-64	[illegible]	[illegible]	
		10-17-64	374.5P	[illegible]	
		11-14-64	352.5	267.5	
		11-14-64	380.5P	239.5	
		11-28-64	354.5	265.5	
		11-28-64	380.5P	239.5	
		12-19-64	351.5	268.5	
		2-13-65	[illegible]	269.5	
		4-19-65	349.5	270.5	
		4-27-65	353.5	[illegible]	
015/10W-13E01	550.0**	7-05-64	348.2P	201.8	1101
		11-14-64	416.2P	133.8	
		11-28-64	416.2P	133.8	
		2-13-65	383.2P	166.8	
		2-27-65	383.2P	[illegible]	
		3-09-65	383.2P	166.8	
		3-27-65	378.2P	171.8	
		4-19-65	302.2	[illegible]	
		4-19-65	413.2P	136.8	
015/10W-13[illegible]	[illegible] **	11-18-64	267.2	297.8	1101
		4-24-65	260.8	304.2	
[illegible]	533.0**	7-23-64	281.0	[illegible]	1101
		8-13-64	282.8	250.2	
		9-03-64	283.2	249.8	
		9-24-64	283.8	249.2	
		10-15-64	[illegible]	[illegible]	
		11-05-64	285.8	247.2	
		11-26-64	283.5	249.5	
		12-17-64	283.8	249.2	
		1-07-65	283.5	249.5	
		1-28-65	289.8	[illegible]	
		2-18-65	288.8	244.2	
		4-22-65	290.2	242.8	
		6-24-65	289.7	[illegible]	
[illegible]	493.0**	7-23-64	256.2	236.8	1101
		8-14-64	257.3	235.7	
		9-03-64	258.0	[illegible]	
		9-24-64	258.8	234.2	
		10-15-64	259.7	233.3	
		11-05-64	260.4	232.6	
		11-26-64	259.8	233.2	
		12-17-64	259.8	233.2	
		1-07-65	259.1	233.9	
		1-28-65	259.4	233.6	
		2-18-65	259.8	233.2	
		3-11-65	261.4	231.6	
		4-01-65	261.3	231.7	
		4-22-65	262.1	230.9	
		[illegible]	263.2	229.8	
		[illegible]	264.0	229.0	
015/10W-17A01 S	401.5	7-23-64	190.0	211.5	1101
		8-13-64	191.6	209.9	
		9-03-64	190.3	211.2	
		9-24-64	191.5	210.0	
		10-15-64	193.1	[illegible]	
		11-05-64	191.9	209.6	
		11-26-64	191.2	210.3	
		12-17-64	191.0	210.5	
		1-07-65	189.6	211.9	
		1-28-65	190.1	211.4	
		2-18-65	191.3	210.2	
		3-11-65	190.2	211.3	
		3-19-65	189.9	211.6	
		4-01-65	189.6	211.9	
		4-22-65	190.6	210.9	
		6-03-65	191.6	209.9	
		6-24-65	192.0	209.5	
015/10W-17A[illegible]	[illegible] **	[illegible]	[illegible]	212.2	1101

* [illegible] ** [illegible] [illegible] [illegible]

GROUND WATER LEVELS AT WELLS

Well Number	G.S. Elev.	Date	Depth to Water Below Land Surface	Water Surface Elev.	Aquifer Code
[illegible]	[illegible] **	(CONT.)			
		8-18-64	192.[illegible]	210.7	1101
		[illegible]	[illegible]	209.8	
		[illegible]	192.[illegible]	209.3	
		10-15-64	193.[illegible]	207.8	
		[illegible]	193.[illegible]	[illegible]	
		[illegible]	192.[illegible]	[illegible]	
		12-17-64	[illegible]	[illegible]	
		1-07-65	[illegible]	211.8	
		1-28-65	[illegible]	211.2	
		2-18-65	191.[illegible]	209.7	
		3-11-65	190.[illegible]	[illegible]	
		3-19-65	189.[illegible]	211.6	
		4-01-65	189.[illegible]	211.8	
		4-22-65	190.[illegible]	210.7	
		6-03-65	191.[illegible]	209.6	
		6-24-65	192.[illegible]	209.2	
[illegible]	[illegible]	11-10-64	[illegible]	210.1	[illegible]
		2-05-65	170.5	211.1	
		2-16-65	170.5	211.1	
		3-02-65	170.7	210.9	
		3-16-65	170.3	211.3	
		3-23-65	170.1	211.5	
		4-06-65	170.9	210.7	
		4-19-65	169.4*	212.2	
015/10W-17[illegible]	[illegible]**	11-18-64	177.9	211.6	[illegible]
		3-16-65	[illegible]	212.6	
		4-19-65	[illegible]	213.5	
[illegible]	[illegible] **	2-05-65	[illegible]	208.7	1101
		2-16-65	[illegible]	[illegible]	
		3-16-65	[illegible]	209.0	
		3-23-65	[illegible]	209.1	
		[illegible]	[illegible]	213.5	
		[illegible]	[illegible]	210.1	
[illegible]	[illegible]**	7-23-64	203.1	219.6	[illegible]
		8-13-64	199.1	223.6	
		9-03-64	[illegible]	215.9	
		9-24-64	[illegible]	[illegible]	
		10-15-64	208.3	[illegible]	
		11-05-64	208.7	[illegible]	
		11-26-64	209.0	[illegible]	
		12-17-64	209.0	[illegible]	
		1-07-65	208.3	214.4	
		1-18-65	208.9	213.8	
		1-28-65	208.3	214.4	
		3-11-65	[illegible]	215.5	
		4-01-65	206.8	215.9	
		4-22-65	207.6	215.1	
		6-03-65	208.1	214.6	
		6-24-65	[illegible]	213.8	
[illegible]	[illegible] **	9-09-64	171.1	191.9	1101
[illegible]	[illegible]**	9-09-64	170.0	192.0	1101
[illegible]	[illegible] **	8-04-64	[illegible]	209.0	1101
		9-01-64	154.0A	208.0	
		9-29-64	157.0A	205.0	
		11-03-64	158.0A	204.0	
		12-01-64	152.0A	210.0	
		1-05-65	148.0A	214.0	
		2-01-65	[illegible]	208.0	
		3-02-65	149.0A	213.0	
		[illegible]	147.0A	215.0	
		5-04-65	146.0A	216.0	
		6-01-65	146.0A	216.0	
[illegible]	[illegible] **	11-10-64	135.0	208.0	1101
		2-05-65	134.9	208.1	
		2-05-65	134.8	[illegible]	
		2-16-65	134.6	208.4	
		2-16-65	134.5	208.5	
		3-02-65	137.5	205.5	
		3-16-65	135.9	207.1	
		3-23-65	133.9*	209.1	
		4-06-65	134.3	208.7	
		4-19-65	132.0	211.0	
[illegible]	[illegible] **	11-04-64	127.4*	207.6	1101
		2-03-65	[illegible]	209.4	
		2-10-65	125.2	209.8	
		2-16-65	[illegible]*	208.9	
		2-23-65	[illegible]	209.6	
		3-08-65	[illegible]*	208.9	
		(CONT.)			
[illegible]	[illegible] **	3-17-65	124.[illegible]	210.3	1101
		3-19-65	124.[illegible]*	210.1	
		3-23-65	124.[illegible]	210.4	
		3-30-65	125.[illegible]*	209.5	
		4-06-65	124.[illegible]	210.7	
		4-23-65	124.[illegible]*	210.4	
		4-28-65	125.[illegible]*	209.7	
		5-04-65	124.[illegible]	210.2	
		5-10-65	125.[illegible]*	209.1	
015/10W-19L01 S	[illegible]**	7-23-64	115.[illegible]	215.5	1101
		8-21-64	117.[illegible]	[illegible]	
		9-23-64	119.[illegible]	[illegible]	
		10-15-64	123.[illegible]	[illegible]	
		11-18-64	120.[illegible]	[illegible]	
		12-17-64	120.[illegible]	[illegible]	
		1-14-65	[illegible]	211.5	
		2-25-65	[illegible]	210.5	
		3-18-65	[illegible]	211.5	
		4-15-65	[illegible]	213.5	
		5-18-65	[illegible]	211.5	
[illegible]	[illegible] **	7-23-64	[illegible]	210.5	1101
		8-21-64	[illegible]	208.5	
		9-23-64	[illegible]	208.5	
		10-15-64	[illegible]	205.5	
		11-18-64	[illegible]	206.5	
		1-14-65	[illegible]	207.5	
		2-25-65	[illegible]	206.5	
		3-18-65	[illegible]	207.5	
		4-15-65	122.5	209.5	
		5-18-65	124.5	207.5	
[illegible]	[illegible]**	11-04-64	[illegible]*	209.6	1101
[illegible]	335.0**	2-03-65	128.5	206.5	[illegible]
		4-06-65	126.7	208.3	
01S/10W-22C01 S	430.0**	8-24-64	232.5P	197.5	[illegible]
		11-04-64	218.5P	211.5	
		1-20-65	223.5	206.5	
		3-17-65	221.5	208.5	
		5-21-65	222.5	207.5	
[illegible]	409.0**	8-27-64	212.5P	196.5	1101
		11-04-64	215.5P	193.5	
		1-20-65	[illegible]	195.5	
		3-17-65	212.0P	197.0	
		5-22-65	234.5P	174.5	
01S/10W-22R01 S	427.2**	7-23-64	197.3	229.9	1101
		8-13-64	198.1	229.1	
		9-03-64	199.1	228.1	
		9-24-64	199.6	227.6	
		10-15-64	200.8	226.4	
		11-05-64	201.3	225.9	
		11-26-64	200.1	227.1	
		12-17-64	199.9	227.3	
		1-07-65	200.1	227.1	
		1-28-65	200.4	226.8	
		2-18-65	201.1	226.1	
		3-11-65	201.6	225.6	
		4-01-65	201.7	225.5	
		4-22-65	201.2	226.0	
		6-03-65	204.0	223.2	
		6-24-65	204.9	222.3	
[illegible]	505.0	7-23-64	263.3	241.7	[illegible]
		8-13-64	264.4	240.6	
		9-03-64	265.2	239.8	
		9-24-64	266.1	238.9	
		10-15-64	268.9	236.1	
		11-05-64	269.0	236.0	
		11-26-64	267.0	238.0	
		12-17-64	266.6	238.4	
		1-07-65	267.2	237.8	
		1-28-65	267.9	237.1	
		2-18-65	268.7	[illegible]	
		3-11-65	268.2	236.8	
		4-01-65	[illegible]	[illegible]	
		4-22-65	269.9	[illegible]	
		6-03-65	270.2	[illegible]	
		6-24-65	[illegible]	233.0	
[illegible]	470.0**	9-06-64	246.0*	224.0	[illegible]
		11-11-64	219.0	251.0	
		1-20-65	214.0	256.0	
		3-23-65	214.0	256.0	

* [illegible]

** [illegible]

TABLE C-2

GROUND WATER LEVELS AT WELLS

L A SAN GABRIEL RIVER HYDRO UNIT U-05.00

SAN GABRIEL VALLEY HYDRO SUBUNIT U-05.00
MAIN SAN GABRIEL HYDRO SUBAREA U-05.01

State Well Number	G S Elev in Feet	Date	Dist G S to Water Surface in Feet	Water Surface Elev. in Feet	Agency Supplying Data
		(CONT.)			
01S/10W-23J03 S	470.0**	5-22-65	222.0	248.0	1101
01S/10W-23K01 S	460.0**	9-06-64	256.5P	201.5	1101
		11-04-64	211.5	246.5	
		1-20-65	216.5	241.5	
		3-23-65	220.5	237.5	
		5-22-65	229.5	228.5	
01S/10W-23K02 S	460.0**	9-06-64	311.8P	148.2	1101
		11-04-64	220.8	239.2	
		1-20-65	219.8	240.2	
		3-23-65	216.8	243.2	
		5-22-65	250.8P	209.2	
01S/10W-23L01 S	448.5**	9-06-64	246.5P	202.0	1101
		11-04-64	218.5	230.0	
		1-25-65	213.5	235.0	
		3-23-65	218.5	230.0	
		5-23-65	245.5P	203.0	
01S/10W-23M04 S	444.0**	8-28-64	258.5P	185.5	1101
		11-04-64	218.5	225.5	
		1-20-65	218.5	225.5	
		3-23-65	219.5	224.5	
		5-23-65	260.5P	183.5	
01S/10W-24A02 S	473.6	11-23-64	DRY		1101
		4-20-65	DRY		
01S/10W-24D01 S	503.0**	7-01-64	236.1	266.9	1101
		7-03-64	236.1	266.9	
		7-10-64	236.4	266.6	
		7-13-64	236.5	266.5	
		7-15-64	237.2	265.8	
		11-23-64	112.7*	390.3	
		4-20-65	70.9	432.1	
01S/10W-24F01 S	484.4	11-23-64	205.2	279.2	1101
		4-20-65	206.2	278.2	
01S/10W-24H01 S	500.0	7-01-64	66.8	433.2	1101
		7-03-64	66.9	433.1	
		7-10-64	67.1	432.9	
		7-13-64	67.0	433.0	
		7-15-64	67.1	432.9	
		7-17-64	67.1	432.9	
		11-23-64	DRY		
		4-20-65	117.1	382.9	
		4-20-65	DRY		
01S/10W-24M02 S	500.0	7-01-64	35.5	464.5	1101
		7-03-64	35.6	464.4	
		7-10-64	35.9	464.1	
		7-13-64	36.0	464.0	
		7-15-64	36.0	464.0	
		7-17-64	36.1	463.9	
01S/10W-24M03 S	472.0**	4-27-65	215.7	256.3	1101
01S/10W-24M02 S	472.0**	4-27-65	212.2	259.8	1101
01S/10W-27C02 S	412.0**	8-28-64	234.0P	178.0	1101
		11-04-64	234.0P	178.0	
		1-21-65	235.0P	177.0	
		3-17-65	235.0	177.0	
		5-22-65	237.0	175.0	
01S/10W-28H02 S	397.0**	8-26-64	193.0	204.0	1101
		11-04-64	194.0	203.0	
		1-20-65	190.0	207.0	
		3-17-65	190.0	207.0	
		5-22-65	196.0	201.0	
01S/10W-28K01 S	380.0**	9-03-64	196.5P	183.5	1101
		11-04-64	197.5P	182.5	
		1-20-65	165.5	214.5	
		3-17-65	169.5	210.5	
		5-22-65	205.5P	174.5	
01S/10W-28K06 S	377.0**	7-07-64	206.1P	170.9	1101
		9-03-64	191.1P	185.9	
		11-04-64	169.1	207.9	
		1-20-65	155.1	221.9	
		3-17-65	164.6	212.4	
01S/10W-29A05 S	367.0**	11-04-64	154.3*	212.7	1101
		4-20-65	153.7	213.3	

SAN GABRIEL VALLEY HYDRO SUBUNIT U-05.00
MAIN SAN GABRIEL HYDRO SUBAREA U-05.01

State Well Number	G S Elev in Feet	Date	Dist G S to Water Surface in Feet	Water Surface Elev. in Feet	Agency Supplying Data
01S/10W-29E07 S	338.0**	8-05-64	124.5	213.5	1101
		8-26-64	125.5	212.5	
		9-16-64	126.4	211.6	
		10-07-64	127.6	210.4	
		10-28-64	126.8	211.2	
		11-18-64	126.5	211.5	
		12-09-64	126.6	211.4	
		12-30-64	126.4	211.6	
		1-20-65	126.9	211.1	
		2-10-65	126.6	211.4	
		2-10-65	126.5	211.5	
		2-16-65	126.7	211.3	
		2-23-65	126.5	211.5	
		3-03-65	126.9	211.1	
		3-03-65	126.3	211.7	
		3-09-65	126.5	211.5	
		3-17-65	126.7	211.3	
		3-17-65	126.1	211.9	
		3-19-65	128.0	210.0	
		3-19-65	125.9	212.1	
		3-23-65	126.3	211.7	
		3-24-65	125.9	212.1	
		3-30-65	126.5	211.5	
		4-06-65	126.9	211.1	
		4-14-65	125.8	212.2	
		4-23-65	127.7	210.3	
		4-28-65	127.0	211.0	
		5-10-65	127.6	210.4	
		5-26-65	128.0	210.0	
		6-16-65	127.9	210.1	
01S/10W-29G02 S	354.0**	7-23-64	133.5	220.5	1101
		8-13-64	134.5	219.5	
		9-24-64	134.8	219.2	
		10-15-64	143.9*	210.1	
		11-05-64	143.5	210.5	
		11-26-64	142.7	211.3	
		12-17-64	142.4	211.6	
		1-07-65	142.0	212.0	
		1-28-65	142.0	212.0	
		2-18-65	140.5	213.5	
		3-11-65	140.3	213.7	
		4-01-65	140.2	213.8	
		6-03-65	146.0	208.0	
		6-24-65	142.9	211.1	
01S/10W-29M01 S	360.0**	9-03-64	136.6	223.4	1101
01S/10W-30K01 S	327.1	11-04-64	DRY		1101
		4-20-65	DRY		
01S/10W-30L03 S	321.0**	11-18-64	108.5	212.5	1101
		4-20-65	107.2	213.8	
01S/10W-30L05 S	321.0**	11-04-64	109.9	211.1	1101
		2-03-65	111.6	209.4	
		3-19-65	110.6	210.4	
		4-20-65	110.1	210.9	
01S/10W-31A02 S	320.0	11-05-64	114.7	205.3	1101
		11-26-64	113.3	206.7	
		12-17-64	112.6	207.4	
		12-17-64	112.6	207.4	
		1-07-65	111.7	208.3	
		1-07-65	111.7	208.3	
		1-28-65	111.2	208.8	
		1-28-65	111.2	208.8	
		2-18-65	112.2	207.8	
		2-18-65	112.2	207.8	
		3-11-65	111.4	208.6	
		3-11-65	111.4	208.6	
		3-19-65	108.6	211.4	
		3-19-65	108.6	211.4	
		4-01-65	107.7	212.3	
		4-01-65	107.7	212.3	
		4-22-65	110.7	209.3	
		6-03-65	113.2	206.8	
		6-24-65	116.9	203.1	
01S/10W-31A03 S	320.5**	9-03-64	201.5P	119.0	1101
		11-05-64	200.5P	120.0	
		1-21-65	188.5P	132.0	
		3-18-65	166.5	154.0	
		5-20-65	191.5	129.0	
01S/10W-31A04 S	324.0	7-23-64	758.4	-434.4	1101
		8-13-64	759.0	-435.0	
		9-03-64	760.0	-436.0	
		(CONT.)			

* Questionable measurement ** Approximate ground surface elevation P Pumping measurement A Air gauge measurement

TABLE [illegible]

GROUND WATER LEVELS AT WELLS

L. A. SAN GABRIEL RIVER HYDRO UNIT [illegible]

SAN GABRIEL VALLEY HYDRO SUBUNIT U-05.00
MAIN SAN GABRIEL HYDRO SUBAREA U-05.01

State Well Number	G.S. Elev. in Feet	Date	Dist. G.S. to Water Surface in Feet	Water Surface Elev. in Feet	Agency Supplying Data
		(CONT.)			
01S/10W-31A04 S	324.0	9-24-64	760.3	-436.3	1101
		10-15-64	763.9	-439.9	
01S/10W-31B01 S	314.0**	9-26-64	109.5	204.5	1101
		10-30-64	101.5	212.5	
		12-23-64	102.0	212.0	
		3-01-65	133.5P	180.5	
		4-02-65	102.0	212.0	
01S/10W-31E01 S	306.4**	9-26-64	101.0	205.4	1101
		10-30-64	94.0	212.4	
		12-23-64	93.5	212.9	
		3-01-65	108.0P	198.4	
		4-02-65	92.5	213.9	
01S/10W-31E03 S	309.0**	10-30-64	100.5	208.5	1101
		12-23-64	99.0	210.0	
		3-01-65	131.5P	177.5	
		4-02-65	100.5	208.5	
01S/10W-31G04 S	312.0**	9-03-64	136.5P	175.5	1101
		11-11-64	137.5P	174.5	
		1-21-65	95.5	216.5	
		3-18-65	96.5	215.5	
		5-20-65	129.5P	182.5	
01S/10W-31G06 S	312.0**	9-03-64	235.4P	76.6	1101
		9-04-64	235.4P	76.6	
		1-21-65	202.4P	109.6	
		3-18-65	223.4P	88.6	
		5-20-65	113.4	198.6	
01S/10W-31L01 S	308.1**	7-15-64	94.5	213.6	1101
		10-30-64	95.5	212.6	
		12-23-64	94.5	213.6	
		3-01-65	140.5P	167.6	
		4-02-65	94.5	213.6	
01S/10W-31P01 S	304.6	9-25-64	122.5P	182.1	1101
		10-30-64	100.5	204.1	
		12-23-64	93.5	211.1	
		3-01-65	119.5P	185.1	
		4-02-65	97.5	207.1	
01S/10W-31P05 S	303.0**	9-26-64	104.5	198.5	1101
		10-30-64	103.5	199.5	
		12-23-64	94.0	209.0	
		3-01-65	174.5P	128.5	
		4-02-65	98.5	204.5	
01S/10W-32B01 S	341.0**	8-03-64	149.2P	191.8	1101
		11-04-64	145.2P	195.8	
		1-20-65	142.2P	198.8	
		3-17-65	139.2P	201.8	
		5-22-65	148.2P	192.8	
01S/10W-33P01 S	343.0**	11-18-64	78.4	264.6	1101
		4-19-65	79.8	263.2	
01S/11W-01B01 S	413.0	11-04-64	DRY		1101
		11-04-64	DRY		
		4-13-65	DRY		
		6-08-65	DRY		
		6-15-65	DRY		
		6-22-65	DRY		
		6-29-65	DRY		
01S/11W-02A01 S	375.0**	11-04-64	160.2	214.8	1101
		11-04-64	160.2	214.8	
		2-03-65	160.1	214.9	
		3-16-65	159.7	215.3	
		3-19-65	160.4	214.6	
		3-23-65	160.6	214.4	
		3-30-65	161.0	214.0	
		4-06-65	159.0	216.0	
		4-24-65	161.0	214.0	
		4-28-65	160.6	214.4	
		5-05-65	159.4	215.6	
		5-11-65	161.9	213.1	
		6-08-65	162.9	212.1	
		6-15-65	163.3	211.7	
		6-22-65	163.3	211.7	
		6-29-65	160.1	214.9	
01S/11W-02B01 S	368.0**	7-30-64	152.5	215.5	1101
		8-30-64	158.5	209.5	
		9-30-64	157.5	210.5	
		10-30-64	155.5	212.5	
		(CONT.)			

SAN GABRIEL VALLEY HYDRO SUBUNIT U-05.00
MAIN SAN GABRIEL HYDRO SUBAREA U-05.01

State Well Number	G.S. Elev. in Feet	Date	Dist. G.S. to Water Surface in Feet	Water Surface Elev. in Feet	Agency Supplying Data
		(CONT.)			
01S/11W-02B01 S	368.0**	12-30-64	159.5	208.5	1101
		1-30-65	160.5	207.5	
		2-30-65	157.5	210.5	
		3-30-65	159.5	208.5	
		4-30-65	156.5	211.5	
		5-30-65	154.5	213.5	
01S/11W-02C01 S	367.5**	8-31-64	159.5	208.0	1101
		9-15-64	161.0A	206.5	
		10-15-64	159.0A	208.5	
		11-07-64	158.0A	209.5	
		12-15-64	157.0A	210.5	
		3-07-65	158.5	209.0	
		4-15-65	157.0A	210.5	
		5-15-65	161.0A	206.5	
01S/11W-02F01 S	360.0	7-15-64	148.3A	211.7	5062
		8-05-64	146.3A	213.7	
		8-19-64	148.3A	211.7	
		9-02-64	148.3A	211.7	
		9-16-64	159.7P	200.3	
		10-07-64	158.3P	201.7	
		10-20-64	150.3A	209.7	
		11-04-64	149.3A	210.7	
		11-18-64	150.3A	209.2	
		12-02-64	149.3A	210.7	
		12-16-64	150.3A	209.7	
		1-06-65	149.3A	210.7	
		1-20-65	148.3A	211.7	
		2-03-65	149.3A	210.7	
		2-17-65	150.3A	209.7	
		3-03-65	149.3A	210.7	
		3-17-65	149.3A	210.7	
		3-17-65	149.3A	210.7	
		4-06-65	148.3A	211.7	1101
		4-21-65	149.3A	210.7	5050
		5-04-65	149.3A	210.7	5062
		5-19-65	153.3A	206.7	
		6-01-65	151.3A	208.7	
		6-16-65	150.3A	209.7	
01S/11W-02F02 S	360.0	7-15-64	149.2A	210.8	5062
		8-05-64	149.2A	210.8	
		8-19-64	149.2A	210.8	
		9-02-64	149.2A	210.8	
		9-16-64	176.0P	184.0	
		10-07-64	164.1P	195.9	
		10-20-64	147.7A	212.3	
		11-04-64	147.7A	212.3	
		11-18-64	147.7A	212.3	
		12-02-64	147.7A	212.3	
		12-16-64	147.7A	212.3	
		1-06-65	147.7A	212.3	
		1-20-65	146.7A	213.3	
		2-03-65	148.7A	211.3	
		2-17-65	148.7A	211.3	
		3-03-65	147.7A	212.3	
		3-17-65	147.7A	212.3	
		4-06-65	146.7A	213.3	5050
		4-21-65	159.8P	200.2	
		5-04-65	147.7A	212.3	5062
		5-19-65	161.2P	198.8	
		6-01-65	148.7A	211.3	
		6-16-65	147.7A	212.3	
01S/11W-02G01 S	368.0	7-30-64	161.9	206.1	1101
		8-30-64	161.9	206.1	
		9-30-64	161.9	206.1	
		10-30-64	161.9	206.1	
		12-30-64	162.9	205.1	
		1-30-65	161.9	206.1	
		2-30-65	163.9	204.1	
		3-30-65	162.9	205.1	
		4-30-65	159.9	208.1	
		5-30-65	160.9	207.1	
01S/11W-02H01 S	376.0**	9-30-64	185.5	190.5	1101
		1-30-65	162.5	213.5	
		2-30-65	157.5	218.5	
		3-30-65	159.5	216.5	
		4-30-65	157.5	218.5	
		5-30-65	157.5	218.5	
01S/11W-02J01 S	364.0	11-04-64	155.1	208.9	1101
		11-04-64	155.1	208.9	
		4-13-65	153.1*	210.9	
		6-09-65	155.3	208.7	
		(CONT.)			

* Questionable measurement ** Approximate ground surface elevation P Pumping measurement A Air gauge measurement

TABLE C-7

GROUND WATER LEVELS AT WELLS

State Well Number	G.S. Elev. in Feet	Date	Dist. G.S. to Water Surface in Feet	Water Surface Elev. in Feet	Agency Supplying Data
L.A. SAN GABRIEL RIVER HYDRO UNIT -05.00					
SAN GABRIEL VALLEY HYDRO SUBUNIT -05.00 MAIN SAN GABRIEL HYDRO SUBAREA U-05-D1					
		(CONT.)			
1S/11W-[illegible] S	354.[illegible]	6-15-65	155.9*	208.1	1101
		6-22-65	155.9	208.1	
		6-29-65	155.0	209.0	
1S/11W-[illegible] S	363.[illegible]**	7-24-64	DRY		1101
		8-14-64	DRY		
		9-04-64	DRY		
		9-25-64	DRY		
		11-06-64	DRY		
		11-27-64	DRY		
		12-18-64	DRY		
		1-08-65	DRY		
		2-19-65	DRY		
		3-12-65	139.0	218.0	
		3-19-65	139.0	218.0	
		4-02-65	139.0	218.0	
		4-23-65	141.1	215.9	
		6-04-65	DRY		
		6-25-65	DRY		
1S/11W-[illegible] S	354.[illegible]**	7-06-64	DRY		1101
		10-05-64	DRY		
		11-02-64	DRY		
		11-16-64	DRY		
		4-14-65	DRY		
1S/11W-[illegible] S	360.[illegible]**	7-15-64	128.5A	219.5	1101
		8-15-64	131.5A	216.5	
		9-15-64	131.5A	216.5	
		10-05-64	134.3	[illegible]	
		10-15-64	132.5A	215.5	
		11-02-64	136.6	211.4	
		11-15-64	132.5A	215.5	
		11-16-64	135.4	212.6	
		12-01-64	136.0	212.0	
		12-15-64	134.5A	213.5	
		1-15-65	134.5A	213.5	
		2-15-65	134.5A	213.5	
		3-15-65	134.5A	213.5	
		4-14-65	134.8	213.2	
		4-15-65	134.5A	213.5	
		4-21-65	134.3	213.7	
		5-15-65	133.5A	214.5	
		[illegible]	134.2	213.8	
1S/11W-[illegible] S	3[illegible].[illegible]**	10-02-64	DRY		1101
		11-16-64	DRY		
		4-21-65	DRY		
01S/11W-03P02 S	3[illegible].0**	7-[illegible]-64	121.3	221.2	1101
		8-14-64	122.2	220.3	
		9-04-64	123.0	219.5	
		9-25-64	123.7	218.8	
		10-16-64	124.7	217.8	
		11-06-64	124.8	217.7	
		11-16-64	124.1	218.4	
		11-27-64	124.1	218.4	
		12-18-64	124.7	217.8	
		1-08-65	124.9	[illegible]	
		1-29-65	123.8	218.7	
		2-03-65	126.4	216.1	
		2-10-65	125.4	217.1	
		2-14-65	125.1	217.4	
		2-16-65	125.1	217.4	
		2-19-65	125.3	217.2	
		2-24-65	125.3	217.2	
		3-02-65	125.6	216.9	
		3-10-65	125.3	[illegible]	
		3-12-65	124.8	217.7	
		3-16-65	125.1	217.4	
		3-19-65	125.1	217.4	
		3-19-65	124.6	217.9	
		3-23-65	125.6	216.9	
		3-30-65	125.6	216.9	
		4-02-65	124.5	218.0	
		4-06-65	124.9	217.6	
		4-14-65	124.9	[illegible]	
		4-21-65	125.1	217.4	
		4-23-65	124.9	217.6	
		4-28-65	125.5	217.0	
		5-05-65	125.0	[illegible]	
		5-11-65	125.5	217.0	
		5-18-65	126.1	216.4	
		6-04-65	125.3	217.2	
		6-25-65	125.8	216.7	
1S/11W-[illegible] S	3[illegible].[illegible]	10-05-64	125.8	219.9	1101
		(CONT.)			

State Well Number	G.S. Elev. in Feet	Date	Dist. G.S. to Water Surface in Feet	Water Surface Elev. in Feet	Agency Supplying Data
SAN GABRIEL VALLEY HYDRO SUBUNIT -05.00 MAIN SAN GABRIEL HYDRO SUBAREA U-05-D1					
		(CONT.)			
01S/11W-[illegible] S	345.7	11-02-64	126.6	219.1	1101
		11-16-64	126.6	219.1	
		12-01-64	127.1	218.6	
		2-01-65	127.8	217.9	
		2-03-65	127.7	218.0	
		2-10-65	127.9	217.8	
		2-16-65	128.0	217.7	
		2-24-65	128.1	217.6	
		3-02-65	128.2	217.5	
		3-10-65	128.1	217.6	
		3-16-65	128.2	217.5	
		3-19-65	128.2	217.5	
		3-23-65	128.1	217.6	
		3-30-65	128.3	217.4	
		4-06-65	127.2	218.5	
		4-14-65	128.0	217.7	
		4-21-65	127.8	217.9	
		4-28-65	127.6	218.1	
		5-05-65	127.2	218.5	
		5-11-65	127.2	218.5	
		5-18-65	127.2	218.5	
1S/11W-[illegible] S	370.3	7-15-64	166.7P	203.6	5060
		8-05-64	145.7A	224.6	
		8-19-64	145.7A	224.6	
		9-02-64	145.7A	224.6	
		9-16-64	168.7P	201.6	
		10-07-64	148.7A	221.6	
		10-21-64	146.7A	223.6	
		11-04-64	146.7A	223.6	
		11-18-64	147.7A	222.6	
		12-02-64	147.7A	222.6	
		12-02-64	147.7A	222.6	
		12-16-64	147.7A	222.6	
		1-06-65	147.7A	222.6	
		1-20-65	146.7A	223.6	
		2-03-65	148.7A	221.6	
		2-17-65	147.7A	222.6	
		3-03-65	148.7A	221.6	
		3-17-65	146.7A	223.6	
	369.5	4-06-65	146.9A	222.6	5060
		4-21-65	147.9A	221.6	
	370.3	5-04-65	148.7A	221.6	[illegible]
		5-19-65	172.7P	[illegible]	
		6-01-65	150.7A	219.6	
		6-16-65	150.7A	219.6	
01S/11W-[illegible] S	506.0**	7-01-64	329.0	177.0	1101
		9-30-64	332.0	174.0	
		11-29-64	332.0	174.0	
		12-15-64	333.0	173.0	
		1-10-65	330.0	176.0	
		2-14-65	330.0	176.0	
		3-20-65	330.0	176.0	
		4-29-65	332.0	174.0	
		5-16-65	326.0	180.0	
01S/11W-06D02 S	505.0**	7-31-64	332.7	172.3	1101
		9-29-64	338.7	166.3	
		10-18-64	334.7	170.3	
		11-31-64	333.7	171.3	
		1-30-65	328.7	176.3	
		3-30-65	327.7	177.3	
		4-30-65	328.7	176.3	
		5-30-65	328.7	176.3	
01S/11W-[illegible] S	470.0**	9-19-64	305.0	165.0	1101
		10-24-64	304.0	166.0	
		11-06-64	304.0	166.0	
		12-21-64	301.0	169.0	
		1-05-65	299.0	171.0	
		3-20-65	299.0	171.0	
		4-29-65	[illegible]	171.0	
		5-16-65	301.0	169.0	
01S/11W-[illegible] S	385.0	7-01-64	225.0P	160.0	1101
		8-01-64	225.0P	160.0	
		9-01-64	[illegible]	160.0	
		10-01-64	224.0P	161.0	
		12-01-64	185.0	200.0	
		1-01-65	183.0	202.0	
		2-01-65	184.0	201.0	
		3-01-65	179.0	206.0	
		4-01-65	179.0	206.0	
01S/11W-07N01 S	[illegible]**	[illegible]-64	204.5	165.5	1101
		11-01-64	199.5	170.5	
		(CONT.)			

* Dist. [illegible] ** A[illegible] P Pumping measurement A Airgauge measurement

TABLE [illegible]

GROUND WATER LEVELS AT WELLS

State Well Number	U.S. Elev. (Feet)	Date	Depth to Water Below Surface (Feet)	Water Surface Elev. (Feet)	Agency Source Key Code

[illegible] SAN GABRIEL RIVER HYDRO UNIT U-05.0

SAN GABRIEL VALLEY HYDRO SUBUNIT U-05.00
MAIN SAN GABRIEL HYDRO SUBAREA U-05.01

State Well Number	U.S. Elev. (Feet)	Date	Depth to Water Below Surface (Feet)	Water Surface Elev. (Feet)	Agency Source Key Code
		(CONT.)			
01S/11W-07N01 S	[illegible] **	12-01-64	198.5	171.[illegible]	1101
		1-01-65	215.5*	154.5	
		2-01-65	197.5	172.5	
		3-01-65	197.5	172.5	
		4-01-65	200.5	169.5	
01S/11W-07N02 S	365.[illegible] **	7-01-64	236.5P	128.5	1101
		8-01-64	238.5P	126.5	
		9-01-64	[illegible]	126.5	
		10-01-64	237.5P	127.5	
		11-01-64	234.5P	130.5	
		12-01-64	234.5P	130.5	
		1-01-65	237.5P	127.5	
		2-01-65	187.5	177.5	
		4-01-65	235.5P	129.5	
01S/11W-[illegible]	378.6	7-15-64	250.6P	128.0	5062
		8-05-64	249.6P	129.0	
		8-19-64	193.6A	185.0	
		9-02-64	193.6A	185.0	
		9-16-64	240.6P	138.0	
		10-07-64	250.6P	128.0	
		10-21-64	250.6P	128.0	
		11-04-64	189.6A	189.0	
		11-18-64	186.6A	192.0	
		12-02-64	192.6A	186.0	
		12-15-64	244.6P	134.0	
		1-06-65	192.6A	186.0	
		1-20-65	245.6P	133.0	
		2-03-65	186.6A	192.0	
		2-17-65	185.4A	193.2	
		3-17-65	180.8A	197.8	
	378.0	4-06-65	183.0A	195.0	5050
		4-21-65	[illegible]	126.0	
	378.6	5-04-65	247.6P	131.0	5062
		5-19-65	242.6P	136.0	
		6-02-65	190.6A	188.0	
		6-16-65	239.6P	139.0	
01S/11W-08E02 S	381.0**	7-01-64	225.5P	155.5	1101
		8-01-64	227.5P	153.5	
		9-01-64	226.5P	154.5	
		10-01-64	222.5P	158.5	
		12-01-64	220.5P	160.5	
		2-01-65	223.5	157.5	
		3-01-65	221.5	159.5	
		4-01-65	222.5	158.5	
01S/11W-08J01 S	349.0**	7-24-64	115.9	233.1	1101
		8-14-64	116.8	232.2	
		9-04-64	116.6	232.4	
		9-25-64	116.9	232.1	
		10-16-64	117.5	231.5	
		11-06-64	117.9	231.1	
		11-27-64	117.6	231.4	
		12-18-64	117.4	231.6	
		1-08-65	117.4	231.6	
		1-29-65	117.3	231.7	
		2-19-65	118.3	230.7	
		3-12-65	118.6	230.4	
		3-19-65	118.7	230.3	
		4-02-65	118.8	230.2	
		4-20-65	119.1	229.9	
		4-20-65	118.8	230.2	
		4-23-65	119.0	230.0	
		6-04-65	119.9	229.1	
		6-25-65	119.6	229.4	
01S/11W-08K01 S	350.0**	8-01-64	142.0P	208.0	1101
		8-01-64	123.0	227.0	
		9-01-64	121.0	229.0	
		11-01-64	123.0	227.0	
		2-01-65	124.0	226.0	
		3-01-65	124.0	226.0	
		4-01-65	124.0	226.0	
01S/11W-08K02 S	350.0**	8-01-64	104.0	246.0	1101
		9-01-64	106.0	244.0	
		11-01-64	109.0	241.0	
		2-01-65	111.0	239.0	
		3-01-65	112.0	238.0	
		4-01-65	111.0	239.0	
01S/11W-09J02 S	360.0**	7-01-64	131.0P	229.0	1101
		8-01-64	155.0P	205.0	
		9-01-64	131.0P	229.0	
		10-01-64	112.0	248.0	
		(CONT.)			

State Well Number	U.S. Elev. (Feet)	Date	Depth to Water Below Surface (Feet)	Water Surface Elev. (Feet)	Agency Source Key Code
		(CONT.)			
01S/11W-[illegible] S	[illegible] **	12-01-64	112.0	248.0	1101
		2-01-65	126.0	234.0	
		3-01-65	127.0	233.0	
		4-01-65	125.0	235.0	
01S/11W-[illegible] S	306.2	7-24-64	81.8	224.[illegible]	1101
		8-14-64	82.3	223.9	
		9-04-64	82.6	223.6	
		9-25-64	83.4	222.8	
		10-05-64	85.1	221.1	
		10-16-64	83.8	222.4	
		11-02-64	84.2	222.0	
		11-06-64	[illegible]	221.8	
		11-16-64	86.3	219.9	
		11-27-64	84.7	221.5	
		[illegible]	84.8	221.4	
		12-18-64	84.4	221.8	
		12-18-64	[illegible]	221.8	
		1-05-65	85.6	220.6	
		1-08-65	85.6	220.6	
		1-28-65	84.1	222.1	
		1-29-65	84.1	222.1	
		2-03-65	85.9	220.3	
		2-10-65	86.1	220.1	
		2-16-65	87.2	219.0	
		2-19-65	86.0	220.2	
		2-24-65	86.7	219.5	
		3-02-65	86.5	219.7	
		3-10-65	85.9	220.3	
		3-12-65	86.3	219.9	
		3-16-65	86.6	219.6	
		3-19-65	86.4	219.8	
		3-19-65	86.6	219.6	
		3-23-65	[illegible]	219.7	
		3-30-65	86.4	219.8	
		4-02-65	86.5	219.7	
		4-06-65	86.5	219.7	
		4-14-65	88.4	217.8	
		4-21-65	86.7	219.5	
		4-23-65	[illegible]	219.6	
		4-28-65	87.1	219.1	
		5-05-65	86.9	219.3	
		5-11-65	87.2	219.0	
		5-18-65	87.2	219.0	
		6-04-65	[illegible]	219.1	
		6-25-65	87.4	218.8	
01S/11W-09D04 S	311.0**	7-15-64	[illegible]	201.0	1101
		8-15-64	111.0A	200.0	
		9-15-64	111.0A	200.0	
		10-15-64	[illegible]	201.0	
		11-15-64	109.0A	202.0	
		12-15-64	109.0A	202.0	
		1-15-65	[illegible]	203.0	
		2-15-65	[illegible]	203.0	
		3-07-65	108.0	203.0	
		3-07-65	108.0A	203.0	
		4-15-65	104.0A	207.0	
		5-15-65	[illegible]	201.0	
01S/11W-10A02 S	325.0**	7-15-64	136.3P	188.7	1101
		8-05-64	135.2P	189.8	
		8-19-64	147.3P	177.7	
		9-02-64	142.9P	182.1	
		9-16-64	147.5P	177.5	
		10-07-64	146.2P	178.8	
		10-21-64	147.5P	177.5	
		11-04-64	114.9	210.1	
		11-04-64	147.5P	177.5	
		11-18-64	147.5P	177.5	
		12-02-64	147.0P	178.0	
		12-16-64	133.5P	191.5	
		1-06-65	131.5P	193.5	
		1-20-65	132.5P	192.5	
		2-03-65	132.5P	192.5	
		2-17-65	128.5P	196.5	
		3-03-65	126.5P	198.5	
		3-17-65	126.5P	198.5	
		4-07-65	117.5P	207.5	
		4-21-65	133.5P	191.5	
		4-24-65	108.5	216.5	
01S/11W-10F02 S	326.0**	8-07-64	108.4	217.6	1101
		9-07-64	107.4	218.6	
		11-15-64	106.5A	219.5	
		12-15-64	108.5A	[illegible]	
		1-15-65	106.5A	219.5	
		(CONT.)			

* Questionable measurement ** Approximate ground surface elevation P Pumping measurement A Air gauge measurement

TABLE C-2

GROUND WATER LEVELS AT WELLS

State Well Number	G.S. Elev. in Feet	Date	Dist. G.S. to Water Surface in Feet	Water Surface Elev. in Feet	Agency Supplying Data
L.A. SAN GABRIEL RIVER HYDRO UNIT U-05.00					
SAN GABRIEL VALLEY HYDRO SUBUNIT U-05.00 MAIN SAN GABRIEL HYDRO SUBAREA U-05.01					
		(CONT.)			
01S/11W-10F02 S	326.0**	2-15-65	109.5A	216.5	1101
		3-07-65	110.4	215.6	
		3-07-65	109.5A	216.5	
		4-15-65	106.5A	219.5	
		5-15-65	111.5A	214.5	
01S/11W-10H01 S	325.0	7-15-64	136.3P	188.7	5062
		8-05-64	135.2P	189.8	
		8-19-64	147.3P	177.7	
		9-02-64	142.9P	182.1	
		9-16-64	147.5P	177.5	
		10-07-64	146.2P	178.8	
		10-21-64	147.5P	177.5	
		11-04-64	147.5P	177.5	
		11-18-64	147.5P	177.5	
		12-02-64	147.0P	178.0	
		12-16-64	133.5P	191.5	
		1-06-65	131.5P	193.5	
		1-20-65	132.5P	192.5	
		2-03-65	132.5P	192.5	
		2-17-65	128.5P	196.5	
		3-03-65	126.5P	198.5	
		3-17-65	126.5P	198.5	
		4-07-65	117.5P	207.5	5050
		4-21-65	133.5P	191.5	
		5-05-65	134.5P	190.5	5062
		5-19-65	137.0P	188.0	
		6-02-65	138.5P	186.5	
		6-16-65	137.5P	187.5	
01S/11W-10J01 S	316.0**	11-02-64	46.5	269.5	1101
		11-16-64	46.2	269.8	
		2-03-65	44.2	271.8	
		4-14-65	31.0	285.0	
01S/11W-10N06 S	310.0**	7-23-64	102.0	208.0	1101
		8-21-64	103.0	207.0	
		9-23-64	103.0	207.0	
		10-15-64	102.0	208.0	
		11-18-64	101.0	209.0	
		12-17-64	99.0	211.0	
		1-14-65	100.0	210.0	
		2-25-65	101.0	209.0	
		3-18-65	98.0	212.0	
		4-15-65	97.0	213.0	
		5-18-65	99.0	211.0	
01S/11W-10N08 S	310.0**	7-23-64	99.0	211.0	1101
		8-21-64	100.0	210.0	
		9-23-64	100.0	210.0	
		10-15-64	98.0	212.0	
		11-18-64	98.0	212.0	
		12-17-64	96.0	214.0	
		1-14-65	96.0	214.0	
		2-25-65	97.0	213.0	
		3-18-65	95.0	215.0	
		4-15-65	94.0	216.0	
		5-18-65	96.0	214.0	
01S/11W-10R02 S	321.0**	11-02-64	109.9	211.1	1101
		11-16-64	111.4	209.6	
		2-03-65	112.9	208.1	
		3-16-65	113.7	207.3	
		3-19-65	113.5	207.5	
		3-23-65	113.4	207.6	
		4-14-65	111.7	209.3	
		4-21-65	112.7	208.3	
		4-28-65	114.3*	206.7	
		5-18-65	111.6	209.4	
01S/11W-10W01 S	321.0**	7-30-64	230.7	90.3	1101
		8-30-64	230.7	90.3	
		9-30-64	244.5	76.5	
		10-30-64	244.5	76.5	
		12-30-64	240.2	80.8	
01S/11W-10R02 S	326.0**	11-02-64	DRY		1101
		2-03-65	DRY		
		2-10-65	DRY		
		2-16-65	DRY		
		2-24-65	DRY		
		3-02-65	DRY		
		3-10-65	DRY		
		3-16-65	DRY		
		3-19-65	DRY		
		3-23-65	DRY		
		3-30-65	DRY		
		(CONT.)			
SAN GABRIEL VALLEY HYDRO SUBUNIT U-05.00 MAIN SAN GABRIEL HYDRO SUBAREA U-05.01					
		(CONT.)			
01S/11W-10R02 S	326.0**	4-14-65	DRY		1101
		4-21-65	DRY		
		4-28-65	DRY		
		5-11-65	DRY		
		5-18-65	DRY		
01S/11W-10R03 S	326.5**	10-05-64	110.5	216.0	1101
		11-16-64	112.1	214.4	
		12-01-64	112.3	214.2	
		2-01-65	112.3	214.2	
		2-03-65	112.3	214.2	
		2-10-65	112.3	214.2	
		2-16-65	112.3	214.2	
		2-24-65	112.8	213.7	
		3-02-65	112.1	214.4	
		3-10-65	111.8	214.7	
		3-16-65	111.6	214.9	
		3-19-65	111.4	215.1	
		3-23-65	111.3	215.2	
		3-30-65	111.0	215.5	
		4-06-65	110.7	215.8	
		4-14-65	110.3	216.2	
		4-21-65	108.5	218.0	
		4-28-65	107.6	218.9	
		5-05-65	106.6	219.9	
		5-11-65	106.0	220.5	
		5-18-65	105.6	220.9	
01S/11W-11B01 S	300.0**	8-17-64	DRY		1101
		11-04-64	DRY		
01S/11W-11C04 S	355.0	7-15-64	155.9P	199.1	5062
		8-05-64	150.9P	204.1	
		8-19-64	134.9A	220.1	
		9-02-64	135.9A	219.1	
		9-16-64	135.9A	219.1	
		10-07-64	134.9A	220.1	
		10-21-64	136.9A	218.1	
		11-04-64	133.9A	221.1	
		11-18-64	136.9A	218.1	
		12-02-64	133.9A	221.1	
		12-16-64	135.9A	219.1	
		1-06-65	135.9A	219.1	
		1-20-65	136.9A	218.1	
		2-03-65	135.9A	219.1	
		2-17-65	151.9P	203.1	
		3-04-65	156.9P	198.1	
		3-17-65	149.9P	205.1	
		4-07-65	131.9A	223.1	5050
		4-21-65	127.9A	227.1	
		5-05-65	125.9A	229.1	5062
		5-19-65	147.4P	207.6	
		6-01-65	125.9A	229.1	
		6-16-65	147.2A	207.8	
01S/11W-11C05 S	328.5	11-02-64	120.4	208.1	1101
		11-16-64	119.9	208.6	
		2-03-65	119.6	208.9	
		4-14-65	105.1*	223.4	
		4-21-65	118.2	210.3	
		4-28-65	119.1	209.4	
		5-05-65	118.5	210.0	
01S/11W-11D06 S	275.0**	11-02-64	4.5	270.5	1101
		11-16-64	14.5*	260.5	
		2-03-65	14.6	260.4	
		4-14-65	24.8	250.2	
01S/11W-11F04 S	337.0**	7-15-64	121.7	215.3	1101
		8-05-64	121.3	215.7	
		8-26-64	122.7	214.3	
		9-16-64	123.9	213.1	
		10-07-64	127.6	209.4	
		10-28-64	125.7	211.3	
		11-18-64	127.4	209.6	
		12-09-64	124.8	212.2	
		12-30-64	124.6	212.4	
		1-20-65	124.2	212.8	
		2-10-65	124.2	212.8	
		2-10-65	124.3	212.7	
		2-16-65	124.2	212.8	
		2-24-65	124.3	212.7	
		3-02-65	124.2	212.8	
		3-03-65	124.2	212.8	
		3-10-65	124.0	213.0	
		3-16-65	123.5	213.5	
		3-19-65	123.3	213.7	
		(CONT.)			

* Questionable measurement ** Approximate ground surface elevation P Pumping measurement A Air gauge measurement

TABLE C-2

GROUND WATER LEVELS AT WELLS

L. A. SAN GABRIEL RIVER HYDRO UNIT U-05.00

SAN GABRIEL VALLEY HYDRO SUBUNIT U-05.D0
MAIN SAN GABRIEL HYDRO SUBAREA U-05.D1

State Well Number	G.S. Elev. in Feet	Date	Dist. G.S. to Water Surface in Feet	Water Surface Elev. in Feet	Agency Supplying Data
		(CONT.)			
01S/11W-11F04 S	337.0**	3-19-65	123.4	213.6	1101
		3-23-65	123.3	213.7	
		3-24-65	123.3	213.7	
		3-30-65	123.0	214.0	
		4-06-65	122.4	214.6	
		4-14-65	121.2	215.8	
		4-21-65	119.9	217.1	
		4-28-65	119.5	217.5	
		5-05-65	119.8	217.2	
		5-11-65	120.1	216.9	
		5-18-65	120.5	216.5	
		5-26-65	121.3	215.7	
		6-16-65	123.0	214.0	
01S/11W-11L03 S	339.0**	11-02-64	129.4	209.6	1101
		12-01-64	128.9	210.1	
		1-14-65	125.0	214.0	
		2-03-65	128.4	210.6	
		2-25-65	124.0	215.0	
		3-16-65	126.9	212.1	
		3-18-65	123.0	216.0	
		3-19-65	126.7	212.3	
		3-23-65	126.5	212.5	
		4-14-65	125.3	213.7	
		4-15-65	121.0	218.0	
		4-21-65	125.1	213.9	
		4-28-65	125.3	213.7	
		5-05-65	125.5	213.5	
		5-11-65	125.6	213.4	
		5-18-65	126.0	213.0	
01S/11W-12A01 S	377.7	7-06-64	163.2	214.5	1101
		9-02-64	167.0	210.7	
		10-05-64	168.7	209.0	
		11-02-64	169.4	208.3	
		12-07-64	168.9	208.8	
		1-05-65	168.6	209.1	
		2-02-65	168.5	209.2	
		2-10-65	168.5	209.2	
		2-16-65	168.4	209.3	
		2-23-65	168.6	209.1	
		3-03-65	168.6	209.1	
		3-09-65	168.6	209.1	
		3-17-65	168.2	209.5	
		3-19-65	168.1	209.6	
		3-23-65	168.1	209.6	
		3-30-65	167.9	209.8	
		4-05-65	167.7	210.0	
		4-28-65	167.3	210.4	
		5-04-65	169.7	208.0	
		5-10-65	170.6	207.1	
		5-17-65	169.1	208.6	
		6-01-65	170.4	207.3	
		6-08-65	168.9	208.8	
		6-16-65	169.2	208.5	
		6-22-65	168.9	208.8	
		6-29-65	167.8	209.9	
01S/11W-12B01 S	334.4	11-02-64	DRY		1101
		4-28-65	DRY		
01S/11W-12C01 S	366.8	8-17-64	154.7	212.1	1101
		11-04-64	158.4	208.4	
		2-03-65	159.9	206.9	
		4-28-65	159.9	206.9	
01S/11W-12J01 S	370.7**	7-22-64	DRY		1101
		9-02-64	DRY		
		9-23-64	DRY		
		11-04-64	DRY		
		11-23-64	DRY		
		12-16-64	DRY		
		1-06-65	DRY		
		2-17-65	DRY		
		3-10-65	DRY		
		3-19-65	DRY		
		4-14-65	DRY		
01S/11W-12J03 S	367.0**	9-09-64	166.6	200.4	1101
		11-23-64	158.2	208.8	
		11-23-64	158.2	208.8	
01S/11W-12R01 S	352.0**	11-04-64	140.1	211.9	1101
		2-03-65	143.1	208.9	
		2-03-65	143.1	208.9	
		3-19-65	143.3	208.7	
		4-20-65	136.7	215.3	

SAN GABRIEL VALLEY HYDRO SUBUNIT U-05.D0
MAIN SAN GABRIEL HYDRO SUBAREA U-05.D1

State Well Number	G.S. Elev. in Feet	Date	Dist. G.S. to Water Surface in Feet	Water Surface Elev. in Feet	Agency Supplying Data
01S/11W-13B02 S	348.6	11-04-64	DRY		1101
		4-19-65	DRY		
01S/11W-13D01 S	334.5	11-04-64	125.3	209.2	1101
		2-03-65	123.6	210.9	
		2-10-65	124.1	210.4	
		2-16-65	123.8	210.7	
		2-23-65	123.3	211.2	
		3-03-65	122.7	211.8	
		3-09-65	122.5	212.0	
		3-17-65	121.9	212.6	
		3-19-65	121.6	212.9	
		3-23-65	121.6	212.9	
		3-30-65	121.1	213.4	
		4-06-65	120.5	214.0	
		4-23-65	120.7	213.8	
		4-28-65	121.2	213.3	
		5-04-65	121.6	212.9	
		5-10-65	121.5	213.0	
		6-16-65	122.7	211.8	
		6-22-65	123.0	211.5	
		6-29-65	123.1	211.4	
01S/11W-13E01 S	284.7	11-04-64	DRY		1101
01S/11W-13L01 S	337.0	11-23-64	123.4*	213.6	1101
01S/11W-13L02 S	337.0**	11-23-64	123.7	213.3	1101
		2-03-65	123.0	214.0	
		2-24-65	121.7	215.3	
		3-16-65	136.8P	200.2	
		3-19-65	115.8*	221.2	
		3-19-65	120.4*	216.6	
		4-24-65	120.4*	216.6	
		4-24-65	114.3	222.7	
01S/11W-14E02 S	324.0**	7-23-64	111.0	213.0	1101
		8-21-64	110.0	214.0	
		9-23-64	112.0	212.0	
		10-15-64	114.0	210.0	
		11-18-64	113.0	211.0	
		12-17-64	113.0	211.0	
		1-14-65	113.0	211.0	
		2-25-65	112.0	212.0	
		3-18-65	110.0	214.0	
		4-15-65	107.0	217.0	
		5-18-65	109.0	215.0	
01S/11W-14K01 S	315.0**	1-21-65	103.8	211.2	1101
		2-04-65	102.0	213.0	
		3-19-65	91.9	223.1	
		4-20-65	98.6	216.4	
01S/11W-14M04 S	324.5**	7-23-64	109.0	215.5	1101
		8-21-64	110.0	214.5	
		9-23-64	111.0	213.5	
		10-15-64	113.0	211.5	
		11-18-64	112.0	212.5	
		12-17-64	111.0	213.5	
		1-14-65	111.0	213.5	
		2-25-65	109.0	215.5	
		3-18-65	105.0	219.5	
		3-19-65	108.4	216.1	
		4-15-65	106.0	218.5	
01S/11W-14R01 S	309.8	11-04-64	97.0	212.8	1101
		2-03-65	97.3	212.5	
		2-10-65	89.2	220.6	
		2-16-65	82.4	227.4	
		2-23-65	78.9	230.9	
		3-03-65	75.4	234.4	
		3-09-65	78.0	231.8	
		3-17-65	79.7	230.1	
		3-19-65	77.6	232.2	
		3-23-65	80.0	229.8	
		3-30-65	83.4	226.4	
		4-06-65	86.0	223.8	
		4-23-65	90.4	219.4	
		4-28-65	90.4	219.4	
		5-04-65	90.4	219.4	
		5-10-65	90.4	219.4	
		6-16-65	93.0	216.8	
		6-22-65	93.8	216.0	
		6-29-65	93.0	216.8	
01S/11W-15B01 S	320.0**	7-30-64	273.2	46.8	1101
		8-30-64	277.8	42.2	
		9-30-64	280.1	39.9	
		(CONT.)			

* Questionable measurement

** Approximate ground surface elevation

P Pumping measurement

A Air gauge measurement

TABLE C-2

GROUND WATER LEVELS AT WELLS

L. A. SAN GABRIEL RIVER HYDRO UNIT U-05.00

SAN GABRIEL VALLEY HYDRO SUBUNIT U-05.00
MAIN SAN GABRIEL HYDRO SUBAREA U-05.01

State Well Number	G.S. Elev. in Feet	Date	Dist. G.S. to Water Surface in Feet	Water Surface Elev. in Feet	Agency Supplying Data
		(CONT.)			
1S/11W-15R01 S	320.0**	10-30-64	277.8	42.2	1101
		12-30-64	277.8	42.2	
01S/11W-15C02 S	318.0**	10-05-64	DRY		1101
		11-02-64	DRY		
		11-16-64	DRY		
		12-01-64	DRY		
		2-03-65	DRY		
		2-10-65	DRY		
		2-16-65	DRY		
		2-24-65	DRY		
		3-02-65	DRY		
		3-10-65	DRY		
		3-16-65	DRY		
		3-16-65	DRY		
		3-23-65	DRY		
		3-30-65	DRY		
		4-14-65	DRY		
		4-21-65	DRY		
		4-28-65	DRY		
		5-05-65	102.8	215.2	
		5-11-65	DRY		
		5-18-65	DRY		
01S/11W-15E05 S	309.5**	7-23-64	84.0	225.5	1101
		8-21-64	88.0	221.5	
		9-23-64	89.0	220.5	
		10-15-64	91.0	218.5	
		11-18-64	91.0	218.5	
		12-17-64	91.0	218.5	
		1-14-65	93.0	216.5	
		2-25-65	92.0	217.5	
		3-18-65	93.0	216.5	
		4-15-65	92.0	217.5	
01S/11W-15L02 S	309.0**	2-03-65	101.8*	207.2	1101
		3-19-65	98.2*	210.8	
		4-27-65	97.6*	211.4	
01S/11W-16B02 S	291.0**	9-02-64	87.5A	203.5	1101
		10-07-64	89.5A	201.5	
		10-29-64	89.5A	201.5	
		11-04-64	89.5A	201.5	
		12-12-64	86.5A	204.5	
		1-04-65	86.5A	204.5	
		2-04-65	86.5A	204.5	
		3-04-65	86.5A	204.5	
		4-22-65	86.5A	204.5	
		5-10-65	85.5A	205.5	
		6-04-65	85.5A	205.5	
01S/11W-16D02 S	307.0**	7-15-64	82.0A	225.0	1101
		10-15-64	85.0A	222.0	
		11-15-64	86.0A	221.0	
		12-15-64	86.0A	221.0	
		1-15-65	86.0A	221.0	
		2-15-65	87.0A	220.0	
		3-15-65	87.0A	220.0	
		4-15-65	86.0A	221.0	
		5-15-65	86.0A	221.0	
01S/11W-16F01 S	296.0	11-04-64	93.7	202.3	1101
		2-03-65	92.1	203.9	
		3-19-65	89.6	206.4	
		4-19-65	92.2	203.8	
01S/11W-16N01 S	285.0**	9-02-64	79.0	206.0	1101
		10-07-64	81.0	204.0	
		10-29-64	80.0	205.0	
		11-04-64	80.0	205.0	
		12-12-64	79.0	206.0	
		1-04-65	79.0	206.0	
		2-04-65	79.0	206.0	
		3-04-65	79.0	206.0	
		4-22-65	76.0	209.0	
		5-10-65	78.0	207.0	
		6-04-65	78.0	207.0	
01S/11W-17B02 S	314.6**	11-04-64	101.3*	213.3	1101
		2-05-65	101.1	213.5	
		3-19-65	100.1	214.5	
		4-20-65	101.2*	213.4	
01S/11W-17B05 S	313.0**	7-01-64	172.0P	141.0	1101
		8-01-64	172.0P	141.0	
		9-01-64	171.0P	142.0	
		10-01-64	169.0P	144.0	
		(CONT.)			

SAN GABRIEL VALLEY HYDRO SUBUNIT U-05.00
MAIN SAN GABRIEL HYDRO SUBAREA U-05.01

State Well Number	G.S. Elev. in Feet	Date	Dist. G.S. to Water Surface in Feet	Water Surface Elev. in Feet	Agency Supplying Data
		(CONT.)			
01S/11W-17B05 S	313.0**	11-01-64	123.0	190.0	1101
		12-01-64	123.0	190.0	
		12-01-64	166.0P	147.0	
		1-01-65	122.0	191.0	
		2-01-65	168.0P	145.0	
		3-01-65	121.0	192.0	
		4-01-65	168.0P	145.0	
1S/11W-18A04 S	325.0**	7-15-64	159.5A	165.5	1101
		8-15-64	160.5A	164.5	
		9-15-64	161.5A	163.5	
		10-15-64	157.5A	167.5	
		11-15-64	153.5A	171.5	
		12-15-64	156.5A	168.5	
		1-15-65	153.5A	171.5	
		2-15-65	154.5A	170.5	
		3-07-65	156.6	168.4	
		3-07-65	154.5A	170.5	
		4-15-65	151.5A	173.5	
		5-15-65	157.5A	167.5	
01S/11W-18A05 S	323.0**	8-15-64	160.5	162.5	1101
		10-31-64	159.5	163.5	
		11-15-64	153.5	169.5	
		12-07-64	155.5	167.5	
		3-07-65	157.5	165.5	
		3-15-65	153.5A	169.5	
		4-15-65	152.5A	170.5	
		5-15-65	157.5A	165.5	
01S/11W-18H01 S	321.0**	7-15-64	115.7	205.3	1101
		8-05-64	117.3	203.7	
		8-26-64	118.7	202.3	
		9-16-64	119.9	201.1	
		10-07-64	114.3	206.7	
		10-28-64	114.7	206.3	
		11-18-64	114.8	206.2	
		12-09-64	111.3	209.7	
		12-30-64	110.6	210.4	
		1-20-65	109.9	211.1	
		2-10-65	110.5	210.5	
		3-03-65	112.9	208.1	
		3-24-65	112.8	208.2	
		4-14-65	111.5	209.5	
		5-26-65	111.2	209.8	
		6-16-65	112.1	208.9	
01S/11W-18K01 S	330.0**	7-01-64	136.0	194.0	1101
		11-01-64	131.0	199.0	
		3-01-65	132.0	198.0	
		4-01-65	157.0*	173.0	
01S/11W-19F01 S	272.0**	9-01-64	108.0P	164.0	1101
		9-01-64	97.0	175.0	
		10-01-64	92.0	180.0	
		1-01-65	92.0	180.0	
		3-01-65	88.0	184.0	
		4-01-65	94.0	178.0	
01S/11W-19M01 S	279.5**	7-23-64	107.5	172.0	1101
		8-21-64	107.5	172.0	
		9-23-64	107.5	172.0	
		10-15-64	103.5	176.0	
		11-18-64	98.5	181.0	
		12-17-64	100.5	179.0	
		1-14-65	99.5	180.0	
		2-25-65	102.5	177.0	
		3-18-65	97.5	182.0	
		4-15-65	97.5	182.0	
		5-18-65	107.5	172.0	
01S/11W-19Q01 S	247.0**	7-23-64	67.0	180.0	1101
		8-21-64	66.0	181.0	
		9-23-64	66.0	181.0	
		10-15-64	62.0	185.0	
		11-18-64	59.0	188.0	
		12-17-64	60.0	187.0	
		1-14-65	59.0	188.0	
		2-25-65	62.0	185.0	
		3-18-65	58.0	189.0	
		4-15-65	58.0	189.0	
		5-18-65	67.0	180.0	
01S/11W-19R01 S	243.6	7-28-64	27.5	216.1	1101
		8-25-64	27.8	215.8	
		10-26-64	28.6	215.0	
		12-28-64	28.9	214.7	
		(CONT.)			

* Questionable measurement ** Approximate ground surface elevation P Pumping measurement A Air gauge measurement

TABLE [illegible]

GROUND WATER LEVELS AT WELLS

State Well Number	Land Surface Elev. Feet	Date	Dist. G.S. to Water Surface Feet	Water Surface Elev. Feet	Agency Supplying Data
L. A. SAN GABRIEL RIVER HYDR. UNIT [illegible]					
SAN GABRIEL VALLEY HYDR. SUBUNIT U-05.00 MAIN SAN GABRIEL HYDR. SUBAREA U-05.01					
		(CONT.)			
01S/11W-19R01 S	243.6	1-25-65	29.6	214.0	1101
		2-03-65	29.7	213.9	
		2-10-65	29.8	213.8	
		2-17-65	30.0	213.6	
		2-24-65	29.9	213.7	
		3-02-65	30.0	213.6	
		3-09-65	29.6	214.0	
		3-16-65	30.1	213.5	
		3-19-65	30.2	213.4	
		3-23-65	30.2	213.4	
		3-30-65	30.3	213.3	
		4-05-65	30.1	213.5	
		4-13-65	29.8	213.8	
		4-22-65	29.9	213.7	
		4-27-65	29.3	214.3	
		5-04-65	30.0	213.6	
		5-11-65	30.1	213.5	
		5-18-65	30.2	213.4	
		5-25-65	30.3	213.3	
01S/11W-20A03 S	275.0**	11-03-64	67.6	207.4	1101
		11-03-64	68.0	207.0	
		2-03-65	67.6	207.4	
		2-10-65	67.4	207.6	
		2-17-65	67.6	207.4	
		2-24-65	68.1	206.9	
		3-02-65	67.6	207.4	
		3-09-65	67.0	208.0	
		3-16-65	66.6	208.4	
		3-19-65	66.5	208.5	
		3-23-65	66.7	208.3	
		3-30-65	66.8	208.2	
		4-05-65	66.0	209.0	
		4-13-65	65.8	209.2	
		4-20-65	66.2	208.8	
		4-22-65	66.4	208.6	
		4-27-65	66.8	208.2	
		5-04-65	66.7	208.3	
		5-11-65	67.1	207.9	
		5-18-65	67.6	207.4	
01S/11W-20G02 S	256.5	7-28-64	36.5	220.0	1101
		8-25-64	37.0	219.5	
		10-26-64	37.9	218.6	
		12-28-64	38.9	217.6	
		2-03-65	39.3	217.2	
		2-10-65	39.5	217.0	
		2-17-65	39.5	217.0	
		2-24-65	38.7	217.8	
		3-02-65	39.8	216.7	
		3-09-65	39.6	216.9	
		3-16-65	40.0	216.5	
		3-19-65	39.9	216.6	
		3-23-65	39.9	216.6	
		3-30-65	40.0	216.5	
		4-04-65	40.1	216.4	
		4-13-65	40.2	216.3	
		4-22-65	40.2	216.3	
		4-27-65	40.4	216.1	
		5-04-65	40.4	216.1	
		5-11-65	40.4	216.1	
		5-18-65	40.4	216.1	
		5-25-65	40.5	216.0	
01S/11W-20L01 S	257.0**	9-02-64	64.5A	192.5	1101
		10-07-64	64.5A	192.5	
		10-29-64	64.5A	192.5	
		11-04-64	64.5A	192.5	
		12-12-64	64.5A	192.5	
		1-04-65	64.5A	192.5	
		2-04-65	64.5A	192.5	
		3-04-65	63.5A	193.5	
		4-22-65	58.5A	198.5	
		5-10-65	62.5A	194.5	
		6-04-65	62.5A	194.5	
01S/11W-20N01 S	244.8	7-15-64	30.1	214.7	1101
		8-05-64	30.5	214.3	
		8-26-64	31.0	213.8	
		9-16-64	31.3	213.5	
		10-07-64	31.7	213.1	
		10-28-64	32.2	212.6	
		11-18-64	32.0	212.8	
		12-09-64	32.6	212.2	
		12-30-64	32.4	212.4	
		1-20-65	32.9	211.9	
		2-10-65	33.6	211.2	
		(CONT.)			
SAN GABRIEL VALLEY HYDR. SUBUNIT U-05.00 MAIN SAN GABRIEL HYDRO SUBAREA U-05.01					
		(CONT.)			
01S/11W-20N01 S	244.8	3-03-65	33.3	211.5	1101
		3-19-65	33.3	211.5	
		3-24-65	33.4	211.4	
		5-24-65	26.0*	218.0	
		5-26-65	33.5	211.3	
		6-16-65	33.7	211.1	
01S/11W-21A01 S	291.5	11-02-64	DRY		1101
		2-03-65	DRY		
		4-14-65	DRY		
01S/11W-21D02 S	272.4	7-24-64	62.8	209.6	1101
		8-14-64	63.3	209.1	
		9-04-64	63.8	208.6	
		9-25-64	65.3	207.1	
		10-16-64	66.7	205.7	
		11-06-64	67.4	205.0	
		11-27-64	67.7	204.7	
		12-18-64	67.8	204.6	
		1-08-65	68.0	204.4	
		1-29-65	68.2	204.2	
		1-29-65	68.3	204.1	
		2-10-65	68.3	204.1	
		2-17-65	68.4	204.0	
		2-19-65	68.4	204.0	
		2-24-65	68.5	203.9	
		3-02-65	68.5	203.9	
		3-09-65	68.4	204.0	
		3-12-65	68.3	204.1	
		3-16-65	68.4	204.0	
		3-19-65	68.4	204.0	
		3-19-65	68.3	204.1	
		3-23-65	68.3	204.1	
		3-24-65	68.1	204.3	
		3-30-65	68.3	204.1	
		4-02-65	68.1	204.3	
		4-05-65	67.2	205.2	
		4-13-65	68.0	204.4	
		4-22-65	68.0	204.4	
		4-23-65	67.9	204.5	
		4-27-65	68.1	204.3	
		5-04-65	67.9	204.5	
		5-11-65	67.9	204.5	
		5-18-65	68.2	204.2	
		6-04-65	68.2	204.2	
		6-25-65	68.4	204.0	
01S/11W-21G01 S	286.0**	9-02-64	83.5A	202.5	1101
		10-07-64	84.5A	201.5	
		10-29-64	84.5A	201.5	
		11-04-64	84.5A	201.5	
		12-12-64	85.5A	200.5	
		1-04-65	85.5A	200.5	
		2-04-65	85.5A	200.5	
		3-04-65	85.5A	200.5	
		4-22-65	84.5A	201.5	
		5-10-65	83.5A	202.5	
		6-04-65	83.5A	202.5	
01S/11W-21G02 S	287.5**	7-27-64	75.9	211.6	1101
		8-14-64	76.4	211.1	
		9-02-64	73.0A	214.5	
		9-04-64	78.3	209.2	
		9-25-64	79.3	208.2	
		10-07-64	74.0A	213.5	
		10-16-64	80.2	207.3	
		10-29-64	74.0A	213.5	
		11-04-64	74.0A	213.5	
		11-06-64	80.5	207.0	
		11-27-64	80.6	206.9	
		12-12-64	DRY		
		12-18-64	81.2	206.3	
		1-04-65	DRY		
		1-08-65	80.9	206.6	
		1-29-65	80.9	206.6	
		2-04-65	DRY		
		2-10-65	80.8	206.7	
		2-17-65	81.0	206.5	
		2-19-65	80.7	206.8	
		2-19-65	80.7	206.8	
		2-24-65	80.7	206.8	
		3-02-65	80.8	206.7	
		3-04-65	DRY		
		3-09-65	79.8	207.7	
		3-09-65	84.9	202.6	
		3-12-65	79.1	208.4	
		3-16-65	78.7	208.8	
		(CONT.)			

* Questionable measurement

** Approximate or estimated elevation

P Pumping measurement

A Air gauge measurement

TABLE C-2

GROUND WATER LEVELS AT WELLS

L A SAN GABRIEL RIVER HYDRO UNIT U-05.00

SAN GABRIEL VALLEY HYDRO SUBUNIT U-05.00
MAIN SAN GABRIEL HYDRO SUBAREA U-05.01

State Well Number	G S Elev. in Feet	Date	Dist G S to Water Surface in Feet	Water Surface Elev. in Feet	Agency Supplying Data
		(CONT.)			
01S/11W-21G02 S	287.5**	3-19-65	78.5	209.0	1101
		3-23-65	78.9	208.6	
		3-30-65	79.0	208.5	
		4-02-65	78.3	209.2	
		4-05-65	78.0	209.5	
		4-13-65	77.6	209.9	
		4-22-65	DRY		
		4-22-65	77.7	209.8	
		4-23-65	77.1	210.4	
		4-27-65	77.8	209.7	
		5-04-65	77.7	209.8	
		5-10-65	DRY		
		5-11-65	77.9	209.6	
		5-18-65	78.1	209.4	
		6-04-65	78.3	209.2	
		6-25-65	78.7	208.8	
01S/11W-21H01 S	283.0**	9-02-64	81.5A	201.5	1101
		10-07-64	81.5A	201.5	
		10-29-64	82.5A	200.5	
		11-04-64	82.5A	200.5	
		12-12-64	83.5A	199.5	
		1-04-65	83.5A	199.5	
		2-04-65	83.5A	199.5	
		3-04-65	80.5A	202.5	
		4-22-65	76.5A	206.5	
		5-10-65	79.5A	203.5	
		6-04-65	79.5A	203.5	
01S/11W-21K01 S	390.0**	8-04-64	171.2	218.8	1101
		9-02-64	172.6	217.4	
		10-05-64	174.0	216.0	
		11-02-64	175.0	215.0	
		12-07-64	175.1*	214.9	
		1-05-65	175.7	214.3	
		2-02-65	176.0	214.0	
		3-03-65	176.5	213.5	
		4-05-65	176.2	213.8	
		5-04-65	177.1	212.9	
		6-01-65	177.6	212.4	
01S/11W-21Q01 S	271.0**	9-02-64	62.5A	208.5	1101
		10-07-64	62.5A	208.5	
		10-29-64	62.5A	208.5	
		11-04-64	62.5A	208.5	
		12-12-64	65.5A	205.5	
		1-04-65	65.5A	205.5	
		2-04-65	65.5A	205.5	
		3-04-65	64.5A	206.5	
		4-22-65	63.5A	207.5	
		5-10-65	64.5A	206.5	
		6-04-65	64.5A	206.5	
01S/11W-22B01 S	300.0**	8-21-64	88.0	212.0	1101
		9-23-64	89.0	211.0	
		10-15-64	90.0	210.0	
		11-18-64	90.0	210.0	
		12-17-64	88.0	212.0	
		1-14-65	88.0	212.0	
01S/11W-22F02 S	291.0**	7-24-64	80.8	210.2	1101
		8-14-64	81.1	209.9	
		9-04-64	84.6	206.4	
		9-25-64	85.7	205.3	
		10-16-64	86.5	204.5	
		11-06-64	86.9	204.1	
		11-27-64	86.4	204.6	
		12-18-64	86.2	204.8	
		1-08-65	85.9	205.1	
		1-29-65	86.0	205.0	
		1-29-65	86.0	205.0	
		2-19-65	84.9	206.1	
		3-02-65	83.3	207.7	
		3-12-65	81.7	209.3	
		3-12-65	81.7	209.3	
		3-19-65	80.7	210.3	
		4-02-65	74.9	216.1	
		4-02-65	79.4	211.6	
		4-13-65	79.2	211.8	
		4-23-65	80.0	211.0	
		5-04-65	80.3	210.7	
		5-17-65	80.8	210.2	
		6-04-65	83.0	208.0	
		6-25-65	82.2	208.8	
01S/11W-22G02 S	292.0**	7-23-64	79.0	213.0	1101
		8-21-64	84.0	208.0	
		(CONT.)			

SAN GABRIEL VALLEY HYDRO SUBUNIT U-05.00
MAIN SAN GABRIEL HYDRO SUBAREA U-05.01

State Well Number	G S Elev. in Feet	Date	Dist G S to Water Surface in Feet	Water Surface Elev. in Feet	Agency Supplying Data
		(CONT.)			
01S/11W-22Q02 S	292.0**	9-23-64	83.0	209.0	1101
		10-15-64	84.0	208.0	
		11-18-64	83.0	209.0	
		12-17-64	83.0	209.0	
		1-14-65	82.0	210.0	
		2-25-65	80.0	212.0	
		3-18-65	75.0	217.0	
		4-15-65	75.0	217.0	
01S/11W-23C01 S	306.0**	11-16-64	95.4*	210.6	1101
		3-19-65	84.5	221.5	
01S/11W-23H01 S	303.3**	7-23-64	86.5	216.8	1101
		8-21-64	90.5	212.8	
		9-23-64	91.5	211.8	
		10-15-64	91.5	211.8	
		11-18-64	87.5	215.8	
		12-17-64	89.5	213.8	
		1-14-65	88.5	214.8	
		2-04-65	90.3	213.0	
		2-10-65	85.7	217.6	
		2-17-65	75.5	227.8	
		2-24-65	69.8	233.5	
		2-25-65	71.5	231.8	
		3-02-65	66.6	236.7	
		3-09-65	66.4	236.9	
		3-16-65	66.9	236.4	
		3-18-65	64.5	238.8	
		3-19-65	65.9	237.4	
		3-23-65	66.2	236.4	
		3-30-65	70.3	233.0	
		4-06-65	74.8	228.5	
		4-13-65	79.6	223.5	
		4-15-65	76.5	226.8	
		4-22-65	82.0	221.3	
		4-27-65	81.4	221.9	
		5-04-65	81.1	222.2	
		5-11-65	80.7	222.6	
		5-18-65	80.4	222.9	
		5-18-65	78.5	224.8	
01S/11W-23P04 S	293.5	11-04-64	DRY		1101
		2-05-65	DRY		
		2-08-65	8.1	285.4	
		2-10-65	8.2	285.3	
		2-17-65	8.0	285.5	
		2-24-65	8.1	285.4	
		3-02-65	7.7	285.8	
		3-09-65	7.9	285.6	
		3-16-65	DRY		
		3-23-65	DRY		
		4-06-65	DRY		
		4-13-65	DRY		
		4-20-65	DRY		
		4-22-65	DRY		
		4-27-65	DRY		
01S/11W-24C01 S	324.0**	11-04-64	112.5	211.5	1101
		2-03-65	111.9	212.1	
01S/11W-24C02 S	324.0**	11-04-64	114.2	209.8	1101
		2-03-65	113.6	210.4	
01S/11W-24F01 S	314.0**	11-04-64	105.1	208.9	1101
		2-03-65	103.8	210.2	
		3-19-65	96.6	217.4	
		4-20-65	95.9	218.1	
01S/11W-24K03 S	325.0**	7-23-64	108.0	217.0	1101
		8-21-64	110.0	215.0	
		9-23-64	113.0	212.0	
		10-15-64	114.0	211.0	
		11-18-64	113.0	212.0	
		12-17-64	113.0	212.0	
		1-14-65	113.0	212.0	
		2-25-65	113.0	212.0	
		3-18-65	111.0	214.0	
		4-15-65	110.0	215.0	
		5-18-65	111.0	214.0	
01S/11W-24P01 S	315.0**	11-18-64	DRY		1101
		2-03-65	DRY		
		3-02-65	99.3	215.7	
		3-09-65	100.0	215.0	
		3-17-65	96.6	218.4	
		3-19-65	96.4	218.6	
		3-23-65	96.0	219.0	
		(CONT.)			

* Questionable measurement

** Approximate ground surface elevation

P Pumping measurement

A Air gauge measurement

TABLE [illegible]

GROUND WATER LEVELS AT WELLS

State Well Number	D S Elev in Feet	Date	Dist G S to Water Surface in Feet	Water Surface Elev in Feet	Agency Supplying Data
SAN GABRIEL RIVER [illegible] UNIT [illegible]					
SAN GABRIEL VALLEY HYDRO SUBUNIT [illegible] MAIN SAN GABRIEL HYDRO SUBAREA [illegible]05.01					
		(CONT.)			
01S/11W-24P01 S	315.0**	3-3-65	95.7	219.3	1101
		4-06-65	95.5	219.5	
		4-23-65	96.7	218.3	
		4-30-65	96.7	218.3	
		5-04-65	97.1	217.9	
		5-10-65	97.4	217.6	
01S/11W-24Q04 S	317.5**	11-[illegible]-64	107.1	210.4	1101
		2-03-65	105.6	211.9	
		2-10-65	105.4	212.1	
		2-16-65	105.3	212.2	
		2-23-65	103.9	213.6	
		3-02-65	102.8	214.7	
		3-09-65	104.2	213.3	
		3-17-65	100.9	216.6	
		3-19-65	100.7	216.8	
		3-23-65	100.5	217.0	
		3-30-65	100.2	217.3	
		4-06-65	99.6	217.9	
		4-23-65	100.1	217.4	
		4-28-65	100.4	217.1	
		5-04-65	100.7	216.8	
		5-10-65	101.1	216.4	
01S/11W-25A02 S	316.0**	7-23-64	85.[illegible]	231.0	1101
		8-13-64	86.5	229.5	
		9-03-64	87.0	229.0	
		9-24-64	87.2	228.8	
		10-15-64	87.6	228.4	
01S/11W-25Q01 S	305.0**	11-05-64	87.1	217.9	1101
		11-26-64	87.4	217.6	
		12-17-64	86.9	218.1	
		1-07-65	85.8	219.2	
		1-28-65	84.7	220.3	
		2-11-65	91.0	214.0	
		2-16-65	91.1	213.9	
		2-18-65	88.0	217.0	
		2-23-65	90.9	214.1	
		3-02-65	90.9	214.1	
		3-09-65	90.5	214.5	
		3-11-65	89.7	215.3	
		3-17-65	90.2	214.8	
		3-19-65	90.2	214.8	
		3-19-65	90.0	215.0	
		3-23-65	91.4	213.6	
		3-30-65	89.6	215.4	
		4-01-65	90.4	214.6	
		4-06-65	89.2	215.8	
		4-22-65	90.7	214.3	
		4-23-65	88.7	216.3	
		4-28-65	88.7	216.3	
		5-04-65	88.8	216.2	
		5-10-65	88.8	216.2	
		6-03-65	89.2	215.8	
		6-24-65	89.6	215.4	
01S/11W-26D02 S	295.0**	7-01-64	101.0P	194.0	1101
		7-06-64	102.0P	193.0	
		8-26-64	92.5	202.5	
		8-26-64	104.5P	190.5	
		11-04-64	101.5	193.5	
		1-19-65	99.5P	195.5	
		3-16-65	76.5	216.5	
		5-17-65	77.5	217.5	
01S/11W-26D04 S	293.0	7-15-64	86.8	206.2	1101
		7-22-64	87.1	205.9	
		7-29-64	87.5	205.5	
		8-05-64	88.3	204.7	
		8-12-64	89.9	203.1	
		8-19-64	90.5	202.5	
		8-26-64	88.3	204.7	
		9-02-64	91.1*	201.9	
		9-09-64	91.2	201.8	
		9-16-64	92.2	200.8	
		9-23-64	90.8	202.8	
		9-30-64	92.4	200.6	
		10-07-64	93.6	199.4	
		10-14-64	92.2	200.8	
		10-21-64	92.4	200.6	
		10-28-64	91.0	202.0	
		11-04-64	90.0	203.0	
		11-11-64	89.3	203.7	
		11-18-64	88.7	204.3	
		11-25-64	88.5	204.5	
		12-02-64	88.5	204.5	
		(CONT.)			

State Well Number	D S Elev in Feet	Date	Dist G S to Water Surface in Feet	Water Surface Elev in Feet	Agency Supplying Data
SAN GABRIEL VALLEY HYDRO SUBUNIT [illegible]05.00 MAIN SAN GABRIEL HYDRO SUBAREA [illegible]05.01					
		(CONT.)			
01S/11W-26D04	[illegible]	12-09-64	88.4	204.6	1101
		12-16-64	88.[illegible]	204.1	
		12-23-64	88.0	205.0	
		12-30-64	86.8	206.2	
		1-06-65	86.6	206.4	
		1-13-65	86.3	206.7	
		1-20-65	87.9	205.1	
		1-27-65	86.9	206.1	
		2-03-65	87.4	205.6	
		2-10-65	86.0	207.0	
		2-17-65	83.4	209.6	
		2-24-65	82.0	211.0	
		3-03-65	80.5	212.5	
		3-10-65	78.[illegible]	214.1	
		3-17-65	74.6	218.4	
		3-19-65	73.9	219.1	
		3-24-65	73.7	219.3	
		3-31-65	73.4	219.6	
		4-07-65	73.9	219.1	
		4-14-65	75.0	218.0	
		4-21-65	77.8	215.2	
		4-28-65	81.6	211.4	
		5-05-65	81.9	211.1	
		5-12-65	81.5	211.5	
		5-19-65	82.7	210.3	
		5-26-65	83.7	209.3	
		6-02-65	82.5	210.5	
		6-09-65	83.2	209.8	
		6-16-65	85.3	207.7	
		6-23-65	83.4	209.6	
		6-30-65	82.9	210.1	
01S/11W-26E02 S	282.0**	7-23-64	75.5	206.5	1101
		8-21-64	79.5	202.5	
		9-23-64	78.5	203.5	
		10-15-64	79.5	202.5	
		11-18-64	75.5	206.5	
		12-17-64	75.5	206.5	
		1-14-65	73.5	208.5	
		2-25-65	72.5	209.5	
		3-18-65	67.5	214.5	
		4-15-65	66.5	215.5	
		5-18-65	70.5	211.5	
01S/11W-26G01 S	284.0**	7-23-64	76.5	207.5	1101
		8-21-64	82.5	201.5	
		9-23-64	79.5	204.5	
		10-15-64	80.5	203.5	
		11-18-64	76.5	207.5	
		12-17-64	76.5	207.5	
		1-14-65	74.5	209.5	
		2-25-65	74.5	209.5	
		3-18-65	68.5	215.5	
		4-15-65	67.5	216.5	
		5-18-65	71.5	212.5	
01S/11W-26G08 S	285.2	11-04-64	77.8	207.4	1101
		2-04-65	74.6	210.6	
		2-10-65	74.8	210.4	
		2-17-65	73.9	211.3	
		2-24-65	73.7	211.5	
		3-02-65	71.8	213.4	
		3-09-65	70.4	214.8	
		3-16-65	68.9	216.3	
		3-19-65	69.3	215.9	
		3-23-65	68.2	217.0	
		3-30-65	69.5	215.7	
		4-06-65	66.1	219.1	
		4-13-65	66.1	219.1	
		4-20-65	66.7	218.5	
		4-22-65	67.4	217.8	
		4-27-65	65.7	219.5	
		5-04-65	68.4	216.8	
		5-11-65	68.9	216.3	
		5-18-65	69.4	215.8	
01S/11W-26L09 S	285.2	11-04-64	77.6	207.4	1101
		2-04-65	74.4	210.6	
		2-10-65	72.7	212.3	
		2-17-65	73.7	211.3	
		2-24-65	75.8*	209.4	
		3-02-65	71.8	213.2	
		3-09-65	70.6	214.4	
		3-16-65	69.4	215.6	
		3-19-65	68.6	216.4	
		3-23-65	68.0	217.0	
		3-30-65	67.2	218.0	
		4-06-65	66.4	218.6	
		(CONT.)			

* Questionable measurement

** Approximate ground surface elevation

P Pumping measurement

A Air gauge measurement

TABLE C-2

GROUND WATER LEVELS AT WELLS

L A SAN GABRIEL RIVER HYDRO UNIT U-05.00

SAN GABRIEL VALLEY HYDRO SUBUNIT U-05.D0
MAIN SAN GABRIEL HYDRO SUBAREA U-05.D1

State Well Number	G S Elev., in Feet	Date	Dist G S to Water Surface, in Feet	Water Surface Elev., in Feet	Agency Supplying Data
		(CONT.)			
01S/11W-26L09 S	285.0	4-13-65	66.3	218.7	1101
		4-20-65	66.5	218.5	
		4-22-65	66.9	218.1	
		4-27-65	67.7	217.3	
		5-04-65	68.3	216.7	
		5-18-65	69.2	215.8	
01S/11W-26P04 S	287.0**	11-04-64	81.7	205.3	1101
		4-20-65	71.7	215.3	
01S/11W-26R05 S	291.0**	7-29-64	78.6	212.4	1101
		8-19-64	80.7	210.3	
		9-09-64	81.4	209.6	
		9-30-64	83.1	207.9	
		10-21-64	83.7	207.3	
		11-11-64	84.3	206.7	
		12-02-64	84.1	206.9	
		12-23-64	82.9	208.1	
		1-13-65	82.0	209.0	
		2-03-65	81.4	209.6	
		2-10-65	80.3	210.7	
		2-16-65	80.3	210.7	
		2-23-65	79.8	211.2	
		2-24-65	80.0	211.0	
		3-09-65	78.2	212.8	
		3-17-65	79.5	211.5	
		3-17-65	78.0	213.0	
		3-19-65	77.0	214.0	
		3-30-65	75.5	215.5	
		4-06-65	75.1	215.9	
		4-07-65	74.7	216.3	
		4-23-65	73.8	217.2	
		4-28-65	73.9	217.1	
		5-04-65	74.5	216.5	
		5-10-65	74.7	216.3	
		5-19-65	73.7	217.3	
		6-09-65	74.1	216.9	
		6-30-65	73.9	217.1	
		3-02-65	79.4	211.6	
01S/11W-27H05 S	291.0**	11-04-64	85.5	205.5	1101
		2-03-65	83.0	208.0	
		2-10-65	52.9*	238.1	
		2-17-65	82.1	208.9	
		2-24-65	82.6	208.4	
		3-02-65	80.6	210.4	
		3-09-65	78.5	212.5	
		3-16-65	80.6	210.4	
		3-19-65	78.8	212.2	
		3-23-65	75.8	215.2	
		3-30-65	74.6	216.4	
		4-06-65	74.1	216.9	
		4-13-65	74.2	216.8	
		4-22-65	75.2	215.8	
		4-27-65	43.1*	247.9	
		5-04-65	77.0	214.0	
		5-11-65	77.9	213.1	
		5-18-65	77.8	213.2	
01S/11W-27Q03 S	280.0**	7-23-64	67.5	212.5	1101
		8-21-64	69.5	210.5	
		9-23-64	72.5	207.5	
		10-15-64	73.5	206.5	
		11-18-64	70.5	209.5	
		12-17-64	69.5	210.5	
		1-14-65	69.5	210.5	
		2-25-65	68.5	211.5	
		3-18-65	66.5	213.5	
		4-15-65	63.5	216.5	
01S/11W-28B01 S	266.0**	7-23-64	58.0	208.0	1101
		8-21-64	58.0	208.0	
		9-23-64	60.0	206.0	
		10-15-64	62.0	204.0	
		11-18-64	61.0	205.0	
		1-14-65	61.0	205.0	
		2-25-65	59.0	207.0	
		3-18-65	60.0	206.0	
		3-19-65	60.1	205.9	
		4-15-65	58.0	208.0	
01S/11W-28D02 S	272.0**	7-15-64	63.9	208.1	1101
		8-05-64	64.2	207.8	
		8-26-64	65.4	206.6	
		9-16-64	66.3	205.7	
		10-07-64	67.2	204.8	
		10-28-64	67.8	204.2	
		(CONT.)			

SAN GABRIEL VALLEY HYDRO SUBUNIT U-05.D0
MAIN SAN GABRIEL HYDRO SUBAREA U-05.D1

State Well Number	G S Elev., in Feet	Date	Dist G S to Water Surface, in Feet	Water Surface Elev., in Feet	Agency Supplying Data
		(CONT.)			
01S/11W-28D02 S	272.0**	11-18-64	67.9	204.1	1101
		12-09-64	67.2	204.8	
		12-30-64	66.7	205.3	
		1-20-65	66.8	205.2	
		2-10-65	67.3	204.7	
		3-03-65	66.9	205.1	
		3-19-65	66.0	206.0	
		3-24-65	65.9	206.1	
		4-14-65	65.1	206.9	
		5-26-65	65.1	206.9	
		6-16-65	65.2	206.8	
01S/11W-28M03 S	255.0**	7-23-64	47.0	208.0	1101
		8-21-64	49.0	206.0	
		9-23-64	51.0	204.0	
		10-15-64	52.0	203.0	
		11-18-64	52.0	203.0	
		12-17-64	51.0	204.0	
		1-14-65	50.0	205.0	
		2-25-65	51.0	204.0	
		3-18-65	50.0	205.0	
		4-15-65	48.0	207.0	
		5-18-65	48.0	207.0	
01S/11W-28R01 S	257.6	7-27-64	50.9	206.7	1101
		8-24-64	51.8	205.8	
		9-28-64	55.7	201.9	
		10-26-64	54.8	202.8	
		11-23-64	54.3	203.3	
		12-28-64	53.4	204.2	
		1-25-65	52.6	205.0	
		1-25-65	52.6	205.0	
		2-10-65	51.7	205.9	
		2-17-65	52.7	204.9	
		2-22-65	52.2	205.4	
		2-24-65	52.5	205.1	
		3-02-65	52.3	205.3	
		3-09-65	51.2	206.4	
		3-16-65	51.7	205.9	
		3-19-65	51.4	206.2	
		3-22-65	51.2	206.4	
		3-23-65	51.2	206.4	
		3-30-65	50.7	206.9	
		4-05-65	50.3	207.3	
		4-13-65	50.4	207.2	
		4-22-65	49.2	208.4	
		4-26-65	50.4	207.2	
		4-27-65	52.4	205.2	
		5-04-65	51.0	206.6	
		5-11-65	48.8	208.8	
		5-18-65	49.1	208.5	
		5-24-65	50.1	207.5	
		6-28-65	50.3	207.3	
01S/11W-29B03 S	253.5**	7-23-64	51.5	202.0	1101
		8-21-64	51.5	202.0	
		9-23-64	52.5	201.0	
		10-15-64	53.5	200.0	
		11-18-64	51.5	202.0	
		12-17-64	51.5	202.0	
		1-14-65	51.5	202.0	
		2-25-65	51.5	202.0	
		3-18-65	49.5	204.0	
		4-15-65	49.5	204.0	
01S/11W-29P01 S	237.0**	7-27-64	32.3	204.7	1101
		8-24-64	33.9	203.1	
		9-28-64	35.6	201.4	
		10-26-64	36.6	200.4	
		11-24-64	44.9	192.1	
		12-29-64	35.2	201.8	
		1-25-65	34.7	202.3	
		2-23-65	35.0	202.0	
		3-22-65	34.3	202.7	
		4-26-65	33.5	203.5	
		5-24-65	33.7	203.3	
		6-28-65	34.1	202.9	
01S/11W-29R03 S	247.0**	11-18-64	DRY		1101
		2-03-65	DRY		
		3-19-65	DRY		
		4-20-65	DRY		
01S/11W-30B01 S	236.0**	7-23-64	54.0	182.0	1101
		8-21-64	56.0	180.0	
		9-23-64	56.0	180.0	
		10-15-64	43.0	193.0	
		(CONT.)			

* Questionable measurement ** Approximate ground surface elevation P Pumping measurement A Air gauge measurement

TABLE C-2

GROUND WATER LEVELS AT WELLS

L A SAN GABRIEL RIVER HYDRO UNIT U-05.00

SAN GABRIEL VALLEY HYDRO SUBUNIT U-05.D0
MAIN SAN GABRIEL HYDRO SUBAREA U-05.D1

State Well Number	G.S. Elev in Feet	Date	Dist G.S. to Water Surface in Feet	Water Surface Elev. in Feet	Agency Supplying Data
		(CONT.)			
01S/11W-30R01 S	236.0**	11-18-64	47.0	189.0	1101
		12-17-64	47.0	189.0	
		1-14-65	48.0	188.0	
		2-25-65	50.0	186.0	
		3-18-65	49.0	187.0	
		4-15-65	48.0	188.0	
		5-18-65	53.0	183.0	
01S/11W-30B02 S	230.0**	7-23-64	54.0	176.0	1101
		8-21-64	56.0	174.0	
		9-23-64	55.0	175.0	
		10-15-64	52.0	178.0	
		11-18-64	47.0	183.0	
		1-14-65	49.0	181.0	
		2-25-65	49.0	181.0	
		3-18-65	49.0	181.0	
		4-15-65	47.0	183.0	
		5-18-65	53.0	177.0	
01S/11W-30R03 S	233.0**	7-23-64	58.5	174.5	1101
		8-21-64	63.5	169.5	
		9-23-64	60.5	172.5	
		10-15-64	58.5	174.5	
		11-18-64	46.5	186.5	
		12-17-64	50.5	182.5	
		1-14-65	55.5	177.5	
		2-25-65	51.5	181.5	
		3-18-65	48.5	184.5	
		4-15-65	46.5	186.5	
		5-18-65	55.5	177.5	
01S/11W-30E03 S	230.0**	7-26-64	58.0	172.0	1101
		8-22-64	59.0	171.0	
		9-28-64	55.0	175.0	
		10-22-64	59.0	171.0	
		11-02-64	47.0	183.0	
		12-22-64	44.0A	186.0	
		1-11-65	44.0A	186.0	
		2-08-65	44.0A	186.0	
		3-16-65	43.0A	187.0	
		4-06-65	41.0A	189.0	
		4-15-65	43.0A	187.0	
		5-13-65	52.0A	178.0	
01S/11W-30F01 S	234.5**	7-26-64	57.0	177.5	1101
		8-22-64	59.0	175.5	
		9-28-64	51.0	183.5	
		10-22-64	51.0	183.5	
		11-02-64	52.0	182.5	
		12-22-64	43.0A	191.5	
		1-18-65	44.0A	190.5	
		2-08-65	42.0A	192.5	
		3-17-65	42.0A	192.5	
		4-15-65	46.0A	188.5	
		5-06-65	53.0A	181.5	
		5-20-65	58.0A	176.5	
01S/11W-30F04 S	230.0**	7-27-64	68.5	161.5	1101
		8-22-64	69.5	160.5	
		9-28-64	66.5	163.5	
		10-26-64	60.5	169.5	
		11-25-64	58.5	171.5	
		12-22-64	52.5A	177.5	
		1-07-65	51.5A	178.5	
		2-08-65	51.5A	178.5	
		3-17-65	51.5A	178.5	
		4-15-65	51.5A	178.5	
		5-13-65	61.5A	168.5	
01S/11W-30K01 S	216.9**	8-06-64	8.5*	208.4	1101
		9-28-64	8.8*	208.1	
		9-29-64	8.8*	208.1	
		9-30-64	8.8*	208.1	
		10-28-64	8.8*	208.1	
		12-08-64	8.9*	208.0	
		1-25-65	8.9	208.0	
01S/11W-30N02 S	225.0	11-02-64	45.9	179.1	1101
		4-20-65	42.3	182.7	
01S/11W-30K02 S	230.0**	12-29-64	27.9	202.1	1101
		1-25-65	27.6	202.4	
		2-23-65	27.7	202.3	
		3-22-65	27.4	202.6	
		4-26-65	26.7	203.3	
		5-24-65	27.8	202.2	
		6-28-65	27.5	202.5	

SAN GABRIEL VALLEY HYDRO SUBUNIT U-05.D0
MAIN SAN GABRIEL HYDRO SUBAREA U-05.D1

State Well Number	G.S. Elev in Feet	Date	Dist G.S. to Water Surface in Feet	Water Surface Elev. in Feet	Agency Supplying Data
01S/11W-31A01 S	225.5**	1-25-65	25.9	199.6	1101
		2-23-65	25.6	199.9	
		3-22-65	25.2	200.3	
		4-26-65	25.0	200.5	
		5-24-65	26.7	198.8	
		6-28-65	26.2	199.3	
01S/11W-31C01 S	214.0**	11-02-64	23.9	190.1	1101
01S/11W-31D01 S	230.0	11-02-64	DRY		1101
		4-20-65	DRY		
01S/11W-31D02 S	230.0	7-27-64	41.2	188.8	1101
		8-24-64	41.9	188.1	
		9-28-64	42.3	187.7	
		10-26-64	42.9	187.1	
		11-23-64	40.3	189.7	
		12-29-64	40.6	189.4	
		1-25-65	38.9	191.1	
		2-23-65	39.7	190.3	
		3-22-65	39.5	190.5	
		4-26-65	39.6	190.4	
		5-24-65	40.7	189.3	
		6-28-65	42.0	188.0	
01S/11W-31P01 S	206.0	8-06-64	12.0	194.0	1101
		9-28-64	13.0	193.0	
		9-29-64	13.1	192.9	
		9-30-64	13.2	192.8	
		10-05-64	12.8	193.2	
		10-15-64	14.5	191.5	
		10-16-64	11.8	194.2	
		10-27-64	11.5	194.5	
		12-08-64	11.9	194.1	
		1-25-65	10.7	195.3	
		2-25-65	11.2	194.8	
		3-10-65	10.9	195.1	
		4-19-65	11.6	194.4	
		6-08-65	12.2	193.8	
01S/11W-31Q02 S	200.0	8-06-64	7.1*	192.9	1101
		9-29-64	9.8	190.2	
		9-30-64	9.9	190.1	
		10-05-64	9.4	190.6	
		10-15-64	10.7	189.3	
		10-16-64	6.9	193.1	
		10-27-64	6.0	194.0	
		12-08-64	5.9	194.1	
		1-25-65	4.8	195.2	
		2-25-65	5.4	194.6	
		3-10-65	5.1	194.9	
		4-19-65	5.9	194.1	
		6-08-65	6.6	193.4	
01S/11W-32D01 S	230.5**	11-03-64	32.9	197.6	1101
		4-19-65	30.2	200.3	
01S/11W-32F05 S	227.0**	7-27-64	27.0	200.0	1101
		8-24-64	28.2	198.8	
		9-28-64	29.8	197.2	
		10-26-64	24.6	202.4	
		11-24-64	28.1	198.9	
		12-29-64	26.9	200.1	
		1-25-65	26.2	200.8	
		2-23-65	26.3	200.7	
		3-22-65	26.3	200.7	
		4-26-65	25.4	201.6	
		5-24-65	25.5	201.5	
		6-28-65	26.5	200.5	
01S/11W-32H05 S	231.9	7-15-64	32.1	199.8	1101
		8-05-64	33.7	198.2	
		8-26-64	34.9	197.0	
		9-16-64	36.0	195.9	
		10-07-64	36.8	195.1	
		10-28-64	36.0	195.9	
		11-18-64	34.5	197.4	
		12-03-64	37.7*	194.2	
		12-09-64	33.7	198.2	
		12-30-64	33.0	198.9	
		1-20-65	32.8	199.1	
		2-10-65	33.5	198.4	
		3-03-65	32.8	199.1	
		3-19-65	32.6	199.3	
		3-24-65	32.5	199.4	
		4-14-65	31.7	200.2	
		5-26-65	31.6	200.3	
		6-16-65	32.4	199.5	

* Questionable measurement ** Approximate ground surface elevation P Pumping measurement A Air gauge measurement

TABLE C-2

GROUND WATER LEVELS AT WELLS

L A SAN GABRIEL RIVER HYDRO UNIT U-05.00

SAN GABRIEL VALLEY HYDRO SUBUNIT U-05.D0
MAIN SAN GABRIEL HYDRO SUBAREA U-05.D1

State Well Number	G S Elev in Feet	Date	Dist G S to Water Surface in Feet	Water Surface Elev in Feet	Agency Supplying Data
01S/11W-32P01 S	220.5	8-24-64	27.2	193.3	1101
		9-28-64	28.9	191.6	
		10-26-64	26.7	193.8	
		11-24-64	24.0	196.5	
		12-29-64	23.9	196.6	
		1-25-65	22.7	197.8	
		2-23-65	22.9	197.6	
		3-22-65	23.2	197.3	
		4-26-65	22.2	198.3	
		5-24-65	22.2	198.3	
		6-21-65	23.7	196.8	
		6-28-65	24.0	196.5	
01S/11W-32Q02 S	223.4	11-03-64	37.9	185.5	1101
		4-19-65	23.6	199.8	
01S/11W-32Q05 S	226.0	7-13-64	29.2*	196.8	1101
		7-27-64	29.9	196.1	
		8-25-64	32.3*	193.7	
		9-17-64	33.3	192.7	
		10-01-64	33.8	192.2	
		10-07-64	32.9	193.1	
		10-22-64	30.9	195.1	
		10-28-64	29.8	196.2	
		11-05-64	28.9	197.1	
		11-19-64	28.1	197.9	
		11-26-64	27.7	198.3	
		12-03-64	27.3	198.7	
		12-10-64	27.5	198.5	
		12-17-64	27.4	198.6	
		12-22-64	27.4	198.6	
		12-30-64	26.9	199.1	
		1-06-65	26.8	199.2	
		1-13-65	26.6	199.4	
		1-20-65	26.5	199.5	
		1-27-65	26.4	199.6	
		2-03-65	26.7	199.3	
		2-10-65	27.0	199.0	
		2-17-65	27.0	199.0	
		2-24-65	26.9	199.1	
		3-03-65	26.9	199.1	
		3-10-65	26.9	199.1	
		3-17-65	26.9	199.1	
		3-18-65	26.8	199.2	
		3-24-65	26.9	199.1	
		4-12-65	25.3	200.7	
		4-19-65	26.0	200.0	
		4-21-65	26.0	200.0	
		4-28-65	25.9	200.1	
		5-05-65	25.7	200.3	
		5-12-65	25.7	200.3	
		5-19-65	25.7	200.3	
		6-17-65	27.7	198.3	
01S/11W-32R03 S	226.0**	11-18-64	30.4	195.6	1101
		4-19-65	29.8	196.2	
01S/11W-33F02 S	237.0	7-27-64	32.8	204.2	1101
01S/11W-33G01 S	245.0**	7-15-64	35.2	209.8	1101
		8-05-64	38.9	206.1	
		8-26-64	40.3	204.7	
		9-16-64	41.5	203.5	
		10-07-64	42.0	203.0	
		10-28-64	41.6	203.4	
		11-18-64	40.1	204.9	
		12-09-64	39.3	205.7	
		12-30-64	39.1	205.9	
		1-20-65	38.8	206.2	
		2-10-65	39.3	205.7	
		2-17-65	39.8	205.2	
		2-24-65	38.8	206.2	
		3-02-65	38.7	206.3	
		3-03-65	38.6	206.4	
		3-09-65	39.0	206.0	
		3-14-65	38.4	206.6	
		3-16-65	39.2	205.8	
		3-19-65	38.3	206.7	
		3-23-65	38.3	206.7	
		3-24-65	38.2	206.8	
		3-30-65	38.1	206.9	
		4-05-65	37.7	207.3	
		4-13-65	37.2	207.8	
		4-14-65	37.0	208.0	
		4-22-65	36.6	208.4	
		4-27-65	36.4	208.6	
		5-04-65	36.0	209.0	
		5-11-65	35.8	209.2	
		(CONT.)			

SAN GABRIEL VALLEY HYDRO SUBUNIT U-05.D0
MAIN SAN GABRIEL HYDRO SUBAREA U-05.D1

State Well Number	G S Elev in Feet	Date	Dist G S to Water Surface in Feet	Water Surface Elev in Feet	Agency Supplying Data
		(CONT.)			
01S/11W-33G01 S	245.0**	5-18-65	35.6	209.4	1101
		5-26-65	35.4	209.6	
		6-16-65	36.5	208.5	
01S/11W-33G04 S	246.0**	7-23-64	45.5	200.5	1101
		8-21-64	48.5	197.5	
		9-23-64	48.5	197.5	
		10-15-64	48.5	197.5	
		11-18-64	44.5	201.5	
		12-17-64	43.5	202.5	
		1-14-65	42.5	203.5	
		2-25-65	42.5	203.5	
		3-18-65	41.5	204.5	
		4-15-65	40.5	205.5	
01S/11W-33K03 S	237.0	11-03-64	38.6	198.4	1101
		4-20-65	34.5	202.5	
01S/11W-33L01 S	235.0**	7-15-64	31.7	203.3	1101
		8-05-64	33.4	201.6	
		8-26-64	34.9	200.1	
		9-16-64	36.0	199.0	
		10-07-64	36.6	198.4	
		10-28-64	33.7	201.3	
		11-18-64	31.8	203.2	
		12-09-64	31.1	203.9	
		12-30-64	30.7	204.3	
		1-20-65	30.7	204.3	
		2-10-65	33.0	202.0	
		3-03-65	30.8	204.2	
		3-24-65	30.1	204.9	
		4-14-65	29.3	205.7	
		5-26-65	28.4	206.6	
		6-16-65	29.8	205.2	
01S/11W-33P01 S	231.0**	7-27-64	30.5	200.5	1101
		8-24-64	33.5	197.5	
		9-28-64	36.2	194.8	
		10-26-64	30.4	200.6	
		11-23-64	29.6	201.4	
		12-28-64	28.3	202.7	
		1-25-65	26.0	205.0	
		2-22-65	25.5	205.5	
		3-22-65	27.1	203.9	
		4-26-65	25.4	205.6	
		5-24-65	24.9	206.1	
		6-28-65	26.2	204.8	
01S/11W-33P02 S	226.4	11-03-64	17.8	208.6	1101
		4-20-65	17.4	209.0	
01S/11W-33R01 S	246.0**	7-27-64	40.3	205.7	1101
		8-24-64	41.3	204.7	
		9-28-64	41.3	204.7	
		10-26-64	35.5	210.5	
		11-23-64	34.3	211.7	
		12-28-64	34.0	212.0	
		1-25-65	34.0	212.0	
		2-22-65	35.3	210.7	
		3-22-65	35.2	210.8	
		4-26-65	30.3	215.7	
		5-24-65	29.3	216.7	
		6-28-65	31.0	215.0	
01S/11W-34E01 S	260.5**	11-19-64	53.6	206.9	1101
		2-03-65	51.3	209.2	
		3-19-65	51.5	209.0	
		4-19-65	50.7	209.8	
01S/11W-34F01 S	248.0**	7-23-64	55.5	192.5	1101
		8-21-64	51.5	196.5	
		9-23-64	55.5	192.5	
		10-15-64	52.5	195.5	
		11-18-64	49.5	198.5	
		12-17-64	49.5	198.5	
		1-14-65	46.5	201.5	
		2-25-65	47.5	200.5	
		3-18-65	47.5	200.5	
		4-15-65	45.5	202.5	
		5-18-65	47.5	200.5	
01S/11W-34F02 S	248.0**	7-23-64	51.0	197.0	1101
		8-21-64	51.0	197.0	
		9-23-64	54.0	194.0	
		10-15-64	52.0	196.0	
		11-18-64	48.0	200.0	
		12-17-64	47.0	201.0	
		(CONT.)			

* Questionable measurement

** Approximate ground surface elevation

P Pumping measurement

A Air gauge measurement

TABLE C-2

GROUND WATER LEVELS AT WELLS

L A SAN GABRIEL RIVER HYDRO UNIT U-05.00

SAN GABRIEL VALLEY HYDRO SUBUNIT U-05.D0
MAIN SAN GABRIEL HYDRO SUBAREA U-05.D1

State Well Number	G S Elev in Feet	Date	Dist G S to Water Surface in Feet	Water Surface Elev. in Feet	Agency Supplying Data
		(CONT.)			
01S/11W-34F02 S	248.0**	1-14-65	46.0	202.0	1101
		2-25-65	46.0	202.0	
		3-18-65	45.0	203.0	
		4-15-65	45.0	203.0	
		5-18-65	46.0	202.0	
01S/11W-34F03 S	247.5**	7-23-64	54.5	193.0	1101
		8-21-64	48.5	199.0	
		9-23-64	52.5	195.0	
		10-15-64	50.5	197.0	
		11-18-64	46.5	201.0	
		12-17-64	45.5	202.0	
		1-14-65	44.5	203.0	
		2-25-65	44.5	203.0	
		3-18-65	43.5	204.0	
		4-15-65	43.5	204.0	
		5-18-65	44.5	203.0	
01S/11W-34H01 S	264.0	11-05-64	24.0	240.0	1101
		1-26-65	26.0	238.0	
		2-03-65	29.2*	234.8	
		2-10-65	33.1*	230.9	
		2-17-65	26.6	237.4	
		2-24-65	25.2	238.8	
		3-02-65	24.6	239.4	
		3-09-65	25.6	238.4	
		3-16-65	30.0*	234.0	
		3-19-65	25.0	239.0	
		3-23-65	24.4	239.6	
		3-30-65	24.5	239.5	
		4-06-65	27.3	236.7	
		4-13-65	29.6	234.4	
		4-22-65	28.8	235.2	
		4-27-65	27.1	236.9	
		4-27-65	25.1	238.9	
		5-04-65	23.2	240.8	
		5-11-65	22.6	241.4	
		5-18-65	22.7	241.3	
01S/11W-34K02 S	266.0	11-16-64	68.5*	197.5	1101
		2-04-65	62.6	203.4	
		3-26-65	62.4	203.6	
		4-19-65	60.5	205.5	
01S/11W-34M03 S	249.8	11-03-64	25.0	224.8	1101
		2-03-65	28.2	221.6	
		3-19-65	29.0	220.8	
		4-19-65	28.6	221.2	
01S/11W-36Q01 S	296.5**	7-23-64	58.8	237.7	1101
		8-13-64	59.5	237.0	
		9-03-64	60.1	236.4	
		9-24-64	60.4	236.1	
		10-15-64	60.8	235.7	
		11-05-64	60.4	236.1	
		11-26-64	59.5	237.0	
		12-17-64	58.6	237.9	
		1-07-65	58.0	238.5	
		1-28-65	57.8	238.7	
		2-11-65	62.9	233.6	
		2-18-65	62.9	233.6	
		2-23-65	63.0	233.5	
		3-02-65	62.9	233.6	
		3-09-65	62.9	233.6	
		3-11-65	62.9	233.6	
		3-17-65	61.1	235.4	
		3-19-65	63.1	233.4	
		3-23-65	63.0	233.5	
		3-30-65	63.1	233.4	
		4-01-65	63.0	233.5	
		4-05-65	63.3	233.2	
		4-22-65	63.5	233.0	
		4-23-65	63.3	233.2	
		4-28-65	63.4	233.1	
		5-04-65	63.5	233.0	
		5-10-65	63.5	233.0	
		6-03-65	65.5	231.0	
		6-24-65	65.7	230.8	
01S/12W-01E01 S	498.6	7-03-64	331.1A	167.5	5062
		7-28-64	333.4A	165.2	
		7-30-64	333.5	165.1	1101
		8-04-64	335.7A	162.9	5062
		8-28-64	335.7A	162.9	
		8-30-64	335.8	162.8	1101
		9-04-64	335.7A	162.9	5062
		9-28-64	338.0A	160.6	
		9-30-64	338.2	160.4	1101
		(CONT.)			

SAN GABRIEL VALLEY HYDRO SUBUNIT U-05.D0
MAIN SAN GABRIEL HYDRO SUBAREA U-05.D1

State Well Number	G S Elev in Feet	Date	Dist G S to Water Surface in Feet	Water Surface Elev. in Feet	Agency Supplying Data
		(CONT.)			
01S/12W-01E01 S	498.6	10-04-64	333.4A	165.2	5062
		10-27-64	331.1A	167.5	5062
		10-30-64	328.9	169.7	1101
		11-05-64	331.1A	167.5	5062
		11-26-64	328.8A	169.8	
		12-04-64	328.8A	169.8	
		12-29-64	326.5A	172.1	
		12-30-64	326.6	172.0	1101
		1-04-65	326.5A	172.1	5062
		1-29-65	326.5A	172.1	
		1-30-65	326.6	172.0	1101
		2-04-65	326.5A	172.1	5062
		2-26-65	326.5A	172.1	
		2-30-65	326.6	172.0	1101
		3-05-65	326.5A	172.1	5062
		3-29-65	324.2A	174.4	
		3-30-65	324.3	174.3	1101
		4-05-65	324.2A	174.4	5050
		4-26-65	326.5A	172.1	
		4-30-65	328.9	169.7	1101
		5-04-65	328.8A	169.8	5062
		5-26-65	328.8A	169.8	
		5-30-65	331.2	167.4	1101
		6-04-65	331.1A	167.5	5062
		6-26-65	331.1A	167.5	
01S/12W-01E02 S	500.0	7-04-64	334.2A	165.8	5062
		7-25-64	336.2A	163.8	
		7-30-64	336.2	163.8	1101
		8-05-64	336.2A	163.8	5062
		8-26-64	336.2A	163.8	
		8-30-64	339.2	160.8	1101
		9-05-64	339.2A	160.8	5062
		9-26-64	340.2A	159.8	
		9-30-64	339.2	160.8	1101
		10-04-64	336.2A	163.8	5062
		10-25-64	333.2A	166.8	
		10-30-64	332.2	167.8	1101
		11-06-64	334.2A	165.8	5062
		11-28-64	329.2	170.8	
		12-06-64	328.2A	171.8	
		12-29-64	325.2A	174.8	
		12-30-64	326.2	173.8	1101
		1-03-65	326.2A	173.8	5062
		1-26-65	326.2A	173.8	5062
		1-30-65	325.2	174.8	1101
		2-03-65	327.2A	172.8	5062
		2-25-65	326.2A	173.8	
		2-30-65	326.2	173.8	1101
		3-03-65	327.2A	172.8	5062
		3-29-65	325.2A	174.8	
		3-30-65	325.2	174.8	1101
		4-04-65	323.2A	176.8	5050
		4-26-65	332.2A	167.8	
		4-30-65	334.2	165.8	1101
		5-05-65	333.2A	166.8	5062
		5-28-65	336.2A	163.8	
		5-30-65	336.2	163.8	1101
		6-07-65	336.2A	163.8	5062
		6-26-65	337.2A	162.8	
01S/12W-02H01 S	506.7	7-01-64	345.0	161.7	1101
	506.4	7-19-64	345.7A	160.7	5062
		7-21-64	396.7P	109.7	
	506.7	8-01-64	349.0	157.7	1101
	506.4	8-17-64	349.7A	156.7	5062
		8-25-64	402.7P	103.7	
	506.7	9-01-64	404.0P	102.7	1101
	506.4	9-22-64	404.7P	101.7	5062
	506.7	10-01-64	348.0	158.7	1101
		11-01-64	393.0*	113.7	
		12-01-64	342.0	164.7	
		1-01-65	343.0	163.7	
		2-01-65	342.0	164.7	
		3-01-65	343.0	163.7	
		4-01-65	342.0	164.7	
01S/12W-02H02 S	518.0	7-31-64	359.0A	159.0	5062
		8-31-64	360.0A	158.0	
		9-30-64	363.0A	155.0	
		10-29-64	361.0A	157.0	
		11-27-64	360.0A	158.0	
		12-30-64	355.0	163.0	
		1-27-65	355.0	163.0	
		2-26-65	355.0	163.0	
		4-01-65	356.0	162.0	
	518.8	4-29-65	356.8	162.0	5050
		(CONT.)			

* Questionable measurement ** Approximate ground surface elevation P Pumping measurement A Air gauge measurement

TABLE C-2

GROUND WATER LEVELS AT WELLS

L A SAN GABRIEL RIVER HYDRO UNIT U-05.00

SAN GABRIEL VALLEY HYDRO SUBUNIT U-05.D0
MAIN SAN GABRIEL HYDRO SUBAREA U-05.D1

State Well Number	G.S. Elev. in Feet	Date	Dist. G.S. to Water Surface in Feet	Water Surface Elev. in Feet	Agency Supplying Data
		(CONT.)			
01S/12W-02H02 S	518.0	5-27-65	356.0	162.0	5062
	518.0	6-30-65	360.0	158.0	5062
01S/12W-02Q01 S	478.9	11-16-64	321.7	157.2	1101
		4-15-65	325.0	153.9	
01S/12W-03A01 S	305.0**	11-07-64	115.2	189.8	1101
		4-20-65	115.4	189.6	
01S/12W-03K01 S	518.3	7-01-64	388.9P	129.4	1101
	520.1	7-21-64	391.4P	128.7	5062
	518.3	8-01-64	381.9P	136.4	1101
	520.1	8-19-64	384.4P	135.7	5062
	518.3	9-01-64	362.9	155.4	1101
	520.1	9-27-64	365.4A	154.7	5062
	518.3	10-01-64	356.9	161.4	1101
		11-01-64	353.9	164.4	
		12-01-64	352.9	165.4	
		1-01-65	383.9P	134.4	
		2-01-65	356.9	161.4	
		3-01-65	352.9	165.4	
		4-01-65	354.9	163.4	
01S/12W-03M02 S	560.6**	11-16-64	439.7A	120.9	1101
		4-15-65	439.7A	120.9	
01S/12W-10A01 S	491.0	7-05-64	327.0A	164.0	5062
		7-27-64	328.0A	163.0	
		7-30-64	328.0	163.0	1101
		8-04-64	275.5A	215.5	5062
		8-27-64	280.1A	210.9	
		8-30-64	329.0	162.0	1101
		9-03-64	330.0A	161.0	5062
		9-27-64	330.0A	161.0	
		9-30-64	330.0	161.0	1101
		10-03-64	330.0A	161.0	5062
		10-26-64	329.0A	162.0	
		10-30-64	329.0	162.0	1101
		11-05-64	328.0A	163.0	5062
		11-28-64	327.0A	164.0	
		12-05-64	327.0A	164.0	
		12-27-64	326.0A	165.0	
		12-30-64	326.0	165.0	1101
		1-04-65	326.0A	165.0	5062
		1-29-65	327.0A	164.0	5062
		1-30-65	326.0	165.0	1101
		2-03-65	326.0A	165.0	5062
		2-25-65	327.0A	164.0	
		2-30-65	327.0	164.0	1101
		3-05-65	327.0A	164.0	5062
		3-27-65	326.0A	165.0	
		3-30-65	326.0	165.0	1101
		4-05-65	326.0A	165.0	5050
		4-27-65	329.0A	162.0	
		4-30-65	329.0	162.0	1101
		5-04-65	327.0A	164.0	5062
		5-26-65	329.0A	162.0	
		5-30-65	330.0	161.0	1101
		6-06-65	330.0A	161.0	5062
		6-28-65	331.0A	160.0	
01S/12W-10E01 S	535.0	7-04-64	362.9A	172.1	5062
		7-24-64	364.2	170.8	1101
		7-28-64	365.2A	169.8	5062
		8-03-64	365.2A	169.8	
		8-14-64	364.8	170.2	1101
		8-24-64	365.2A	169.8	5062
		9-03-64	365.2A	169.8	
		9-04-64	367.1	167.9	1101
		9-25-64	367.5A	167.5	5062
		10-03-64	365.2A	169.8	
		10-16-64	366.3	168.7	1101
		10-27-64	367.5A	167.5	5062
		11-05-64	367.5A	167.5	
		11-06-64	366.8	168.2	1101
		11-27-64	365.2A	169.8	5062
		12-05-64	365.2A	169.8	
		12-18-64	364.1	170.9	1101
		12-29-64	365.2A	169.8	5062
		1-02-65	365.2A	169.8	
		1-08-65	363.8	171.2	1101
		1-29-65	365.2A	169.8	5062
		2-04-65	265.2A	269.8	
		2-19-65	365.1	169.9	1101
		2-26-65	265.2A	269.8	5062
		3-05-65	365.2A	169.8	
		3-12-65	364.7	170.3	1101
		(CONT.)			

SAN GABRIEL VALLEY HYDRO SUBUNIT U-05.D0
MAIN SAN GABRIEL HYDRO SUBAREA U-05.D1

State Well Number	G.S. Elev. in Feet	Date	Dist. G.S. to Water Surface in Feet	Water Surface Elev. in Feet	Agency Supplying Data
		(CONT.)			
01S/12W-10E01 S	535.0	3-27-65	365.2A	169.8	5062
		4-02-65	364.4	170.6	
		4-04-65	365.2A	169.8	5050
		4-23-65	364.2	170.8	1101
		4-27-65	365.2A	169.8	5050
		5-07-65	364.8A	170.2	5062
		5-26-65	364.8A	170.2	
		6-03-65	367.1A	167.9	
		6-04-65	366.7	168.3	1101
		6-25-65	366.7	168.3	1100
		6-28-65	367.1A	167.9	5062
01S/12W-10R01 S	440.0	7-05-64	273.3A	166.7	5062
		7-27-64	277.9A	162.1	
		8-06-64	275.6A	164.4	
		8-26-64	280.2A	159.8	
		9-04-64	277.9A	162.1	
		9-24-64	280.2A	159.8	
		10-04-64	280.2A	159.8	
		10-26-64	277.9A	162.1	
		11-04-64	277.9A	162.1	
		11-29-64	277.9A	162.1	
		12-04-64	277.9A	162.1	
		12-27-64	277.9A	162.1	
		1-04-65	275.6A	164.4	
		1-28-65	275.6A	164.4	
		1-30-65	271.0	169.0	1101
		2-03-65	271.0A	169.0	5062
		2-24-65	275.6A	164.4	
		2-30-65	275.6	164.4	1101
		3-04-65	275.6A	164.4	5062
		3-27-65	275.6A	164.4	
		3-30-65	275.6	164.4	1101
		4-04-65	275.6A	164.4	5050
		4-28-65	275.6A	164.4	
		4-30-65	275.6	164.4	1101
		5-05-65	275.6A	164.4	5062
		5-28-65	277.9A	162.1	
		5-30-65	277.9	162.1	1101
		6-04-65	277.9A	162.1	5062
		6-25-65	277.9A	162.1	
01S/12W-11D01 S	436.3	7-31-64	254.3A	182.0	5062
		8-31-64	262.3A	174.0	
		9-30-64	256.3A	180.0	
		10-29-64	254.3A	182.0	
		11-27-64	256.3A	180.0	
		12-30-64	256.3	180.0	
		1-27-65	252.3	184.0	
		2-26-65	259.3	177.0	
		4-01-65	251.3	185.0	
		4-29-65	260.3	176.0	5050
		5-27-65	259.3	177.0	5062
		6-30-65	262.3	174.0	
01S/12W-11N02 S	402.0	7-05-64	230.1P	171.9	5062
		7-27-64	230.1P	171.9	
		8-05-64	230.1P	171.9	
		8-26-64	230.1P	171.9	
		9-06-64	230.1P	171.9	
		9-27-64	243.9P	158.1	
		10-05-64	243.9P	158.1	
		10-28-64	243.9P	158.1	
		11-04-64	278.6P	123.4	
		11-28-64	239.6A	162.4	
		12-04-64	239.6A	162.4	
		12-27-64	239.6A	162.4	
		1-04-65	239.6P	162.4	
		1-27-65	239.6P	162.4	
		1-30-65	239.6	162.4	1101
		2-04-65	239.6A	162.4	5062
		2-27-65	239.6A	162.4	
		2-30-65	239.6	162.4	1101
		3-04-65	239.6	162.4	5062
		3-27-65	239.6	162.4	
		3-30-65	239.6	162.4	1101
		4-06-65	239.6A	162.4	5050
		4-28-65	239.6A	162.4	
		4-30-65	239.6	162.4	1101
		5-05-65	239.6A	162.4	5062
		5-28-65	239.6A	162.4	
		5-30-65	239.6	162.4	1101
		6-04-65	239.6A	162.4	5062
		6-27-65	239.6A	162.4	
01S/12W-12C01 S	442.0	7-31-64	280.3A	161.7	5062
		8-31-64	283.3A	158.7	
		(CONT.)			

* Questionable measurement ** Approximate ground surface elevation P Pumping measurement A At gauge measurement

TABLE C-2

GROUND WATER LEVELS AT WELLS

L A SAN GABRIEL RIVER HYDRO UNIT U-05.00

SAN GABRIEL VALLEY HYDRO SUBUNIT U-05.00
MAIN SAN GABRIEL HYDRO SUBAREA U-05.01

State Well Number	G.S. Elev. in Feet	Date	Dist. G.S. to Water Surface in Feet	Water Surface Elev. in Feet	Agency Supplying Data
		(CONT.)			
01S/12W-12C01 S	442.0	9-30-64	279.3A	162.7	5062
		10-29-64	278.3A	163.7	
	435.7	11-16-64	284.3	151.4	1101
	442.0	11-27-64	277.3A	164.7	5062
		12-30-64	275.3	166.7	
		1-27-65	277.3	164.7	
		2-26-65	274.3	167.7	
		4-01-65	273.3	168.7	
		4-29-65	278.3	163.7	5050
		5-27-65	277.3	164.7	5062
		6-30-65	282.3	159.7	
01S/12W-12F01 S	592.0	11-23-64	DRY		1101
01S/12W-13A01 S	373.0	7-01-64	208.0	165.0	1101
		9-01-64	204.0	169.0	
		10-01-64	200.0	173.0	
		12-01-64	198.0	175.0	
		1-01-65	200.0	173.0	
		2-01-65	199.0	174.0	
		3-01-65	200.0	173.0	
		4-01-65	201.0	172.0	
01S/12W-13B01 S	366.1	7-31-64	196.0A	170.1	5062
		8-31-64	195.0A	171.1	
		9-30-64	196.0A	170.1	
		10-29-64	195.0A	171.1	
		11-27-64	193.0A	173.1	
		12-30-64	193.0	173.1	
		1-27-65	193.0	173.1	
		2-26-65	195.0	171.1	
		4-01-65	191.0	175.1	
		4-29-65	196.0	170.1	5050
		5-27-65	195.0	171.1	5062
		6-30-65	199.0	167.1	
01S/12W-13B02 S	366.5	8-31-64	209.0A	157.5	5062
		9-30-64	205.0A	161.5	
		10-29-64	204.0A	162.5	
		11-27-64	203.0A	163.5	
		12-30-64	202.0	164.5	
		1-27-65	202.0	164.5	
		2-26-65	205.0	161.5	
		4-01-65	200.0	166.5	
		4-29-65	205.0	161.5	5050
		5-27-65	205.0	161.5	5062
		6-30-65	208.0	158.5	
01S/12W-13H01 S	355.8**	7-15-64	182.7	173.1	1101
		8-05-64	183.3	172.5	
		8-26-64	184.6	171.2	
		9-16-64	185.7	170.1	
		10-07-64	185.9	169.9	
		10-28-64	186.1	169.7	
		11-18-64	186.4	169.4	
		12-09-64	180.7	175.1	
		12-30-64	179.9	175.9	
		1-20-65	179.6	176.2	
		2-10-65	180.2	175.6	
		3-03-65	181.6	174.2	
		3-24-65	182.0	173.8	
		4-14-65	181.4	174.4	
		5-26-65	185.2	170.6	
		6-16-65	185.6	170.2	
01S/12W-14D01 S	425.0	7-04-64	252.7A	172.3	5062
		7-25-64	255.0A	170.0	
		7-30-64	255.0	170.0	1101
		8-03-64	255.0A	170.0	5062
		8-26-64	257.3A	167.7	
		8-30-64	257.3	167.7	1101
		9-04-64	255.0A	170.0	5062
		9-26-64	255.0A	170.0	
		9-30-64	255.0	170.0	1101
		10-05-64	255.0A	170.0	5062
		10-26-64	257.3A	167.7	
		10-30-64	255.0	170.0	1101
		11-05-64	255.0A	170.0	5062
		11-29-64	255.0A	170.0	
		12-04-64	255.0A	170.0	
		12-27-64	255.0A	170.0	
		12-30-64	255.0	170.0	1101
		1-07-65	255.0A	170.0	5062
		1-24-65	252.6A	172.4	
		1-30-65	255.0	170.0	1101
		2-06-65	252.6A	172.4	5062
		2-25-65	255.0A	170.0	
		(CONT.)			

SAN GABRIEL VALLEY HYDRO SUBUNIT U-05.00
MAIN SAN GABRIEL HYDRO SUBAREA U-05.01

State Well Number	G.S. Elev. in Feet	Date	Dist. G.S. to Water Surface in Feet	Water Surface Elev. in Feet	Agency Supplying Data
		(CONT.)			
01S/12W-14D01 S	425.0**	2-30-65	255.0	170.0	1101
		3-04-65	255.0A	170.0	
		3-28-65	252.6A	172.4	
		3-30-65	252.6	172.4	1101
		4-05-65	252.6A	172.4	5050
		4-26-65	252.6A	172.4	
		4-30-65	252.6	172.4	1101
		5-04-65	252.6A	172.4	5062
		5-27-65	255.0A	170.0	
		5-30-65	255.0	170.0	1101
		6-05-65	255.0A	170.0	5062
		6-26-65	255.0A	170.0	
01S/12W-14F01 S	366.0	7-04-64	201.0A	165.0	5062
		7-28-64	207.9A	158.1	
		7-30-64	205.6	160.4	1101
		8-05-64	207.9A	158.1	5062
		8-22-64	205.6A	160.4	
		8-30-64	205.6	160.4	1101
		9-03-64	205.6A	160.4	5062
		9-22-64	203.3A	162.7	
		9-30-64	205.6	160.4	1101
		10-06-64	205.6A	160.4	5062
		10-28-64	201.0A	165.0	
		10-30-64	201.0	165.0	1101
		11-03-64	201.0A	165.0	5062
		11-28-64	198.7A	167.3	
		12-05-64	198.7A	167.3	
		12-30-64	196.3A	169.7	
		1-05-65	196.3A	169.7	
		1-27-65	196.3A	169.7	
	365.0	1-30-65	195.3	169.7	1101
	366.0	2-03-65	196.3	169.7	5062
		2-27-65	198.7	167.3	
	365.0	2-30-65	198.0	167.0	1101
	366.0	3-04-65	198.7A	167.3	5062
		3-27-65	196.3A	169.7	
	365.0	3-30-65	195.3	169.7	1101
	366.0	4-07-65	196.3A	169.7	5050
		4-26-65	201.0A	165.0	
	365.0	4-30-65	202.3	162.7	1101
	366.0	5-06-65	201.0A	165.0	5062
		5-27-65	203.3A	162.7	
	365.0	5-30-65	202.3	162.7	1101
		6-06-65	203.3A	162.7	
		6-27-65	206.3A	159.7	
01S/12W-14G01 S	380.0	7-06-64	216.2A	163.8	5062
		7-28-64	216.2A	163.8	
		7-30-64	213.9	166.1	1101
		8-04-64	213.9A	166.1	5062
		8-26-64	216.2A	163.8	
		8-30-64	216.2	163.8	1101
		9-04-64	216.2A	163.8	5062
		9-26-64	216.2A	163.8	
		9-30-64	216.2	163.8	1101
		10-07-64	216.2A	163.8	5062
		10-23-64	216.2A	163.8	
		10-30-64	213.9	166.1	1101
		11-06-64	216.2A	163.8	5062
		11-29-64	211.6A	168.4	
		12-06-64	211.6A	168.4	
		12-29-64	209.3A	170.7	
		12-30-64	209.3	170.7	1101
		1-06-65	209.3A	170.7	5062
		1-28-65	209.3A	170.7	
		1-30-65	209.3	170.7	1101
		2-05-65	209.3A	170.7	5062
		2-26-65	211.6A	168.4	
		2-30-65	211.6	168.4	1101
		3-06-65	211.6A	168.4	5062
		3-29-65	209.3A	170.7	
		3-30-65	209.3	170.7	1101
		4-05-65	209.3A	170.7	5050
		4-26-65	211.6A	168.4	
		4-30-65	211.6	168.4	1101
		5-06-65	211.6A	168.4	5062
		5-28-65	213.9A	166.1	
		5-30-65	213.9	166.1	1101
		6-04-65	213.9A	166.1	5062
		6-29-65	216.2A	163.8	
01S/12W-14H01 S	358.0**	11-02-64	151.0	207.0	1101
		4-20-65	138.9	219.1	
01S/12W-22C01 S	421.0**	7-24-64	206.7	214.3	1101
		8-14-64	207.1	213.9	
		(CONT.)			

* Questionable measurement

** Approximate ground surface elevation

P Pumping measurement

A Air gauge measurement

TABLE C-2

GROUND WATER LEVELS AT WELLS

L A SAN GABRIEL RIVER HYDRO UNIT U-05.00

SAN GABRIEL VALLEY HYDRO SUBUNIT U-05.D0
MAIN SAN GABRIEL HYDRO SUBAREA U-05.D1

State Well Number	G S Elev in Feet	Date	Dist G S to Water Surface in Feet	Water Surface Elev. in Feet	Agency Supplying Data
		(CONT.)			
01S/12W-22C01 S	421.0**	9-04-64	207.6	213.4	1101
		9-25-64	208.1	212.9	
		10-16-64	208.7	212.3	
		11-06-64	208.7	212.3	
		11-27-64	208.5	212.5	
		12-18-64	208.7	212.3	
		1-08-65	208.4	212.6	
		1-29-65	208.8	212.2	
		2-19-65	209.4	211.6	
		3-12-65	209.2	211.8	
		4-02-65	209.1	211.9	
		4-23-65	209.1	211.9	
		6-04-65	209.4	211.6	
		6-25-65	209.5	211.5	
01S/12W-22C02 S	420.0**	7-24-64	221.6	198.4	1101
		8-14-64	222.0	198.0	
		9-04-64	222.9	197.1	
		9-25-64	223.6	196.4	
		10-16-64	223.8	196.2	
		11-06-64	224.5	195.5	
		11-27-64	224.6	195.4	
		12-18-64	224.6	195.4	
		1-08-65	224.4	195.6	
		1-29-65	224.3	195.7	
		2-19-65	224.4	195.6	
		3-12-65	224.2	195.8	
		4-02-65	224.1	195.9	
		4-23-65	223.9	196.1	
		6-04-65	224.2	195.8	
		6-25-65	224.4	195.6	
01S/12W-24D01 S	325.0	7-05-64	157.0A	168.0	5062
		7-27-64	161.0A	164.0	
		7-30-64	161.5	163.5	1101
		8-03-64	159.5A	165.5	5062
		8-28-64	162.5A	162.5	
		8-30-64	161.5	163.5	1101
		9-03-64	163.5A	161.5	5062
		9-27-64	163.5A	161.5	
		9-30-64	162.5	162.5	1101
		10-05-64	165.5A	159.5	5062
		10-28-64	161.5A	163.5	
		10-30-64	158.5	166.5	1101
		11-05-64	158.5A	166.5	
		11-28-64	155.5A	169.5	
		12-04-64	156.5A	168.5	
		12-28-64	153.5A	171.5	
		12-30-64	154.5	170.5	1101
		1-05-65	153.5A	171.5	5062
		1-26-65	153.5A	171.5	
		1-30-65	153.5	171.5	1101
		2-03-65	153.5A	171.5	5062
		2-26-65	156.5A	168.5	
		2-30-65	154.5	170.5	1101
		3-04-65	156.5A	168.5	5062
		3-26-65	155.5A	169.5	
		3-30-65	156.1	168.9	1101
		4-05-65	153.8A	171.2	5050
		4-27-65	158.4A	166.6	
		4-30-65	158.4	166.6	1101
		5-05-65	160.7A	164.3	5062
		5-26-65	163.0A	162.0	
		5-30-65	163.0	162.0	1101
		6-05-65	160.7A	164.3	5062
		6-27-65	163.0A	162.0	
01S/12W-24E02 S	308.0**	7-15-64	155.0A	153.0	1101
		8-21-64	146.0A	162.0	
		9-07-64	158.0A	150.0	
		9-30-64	154.0A	154.0	
		10-07-64	159.0A	149.0	
		11-15-64	151.0A	157.0	
		11-15-64	155.0	153.0	
		12-15-64	151.0A	157.0	
		1-21-65	141.0A	167.0	
		1-31-65	148.0A	160.0	
		2-15-65	149.0A	159.0	
		3-07-65	141.0A	167.0	
		3-15-65	150.0A	158.0	
		4-15-65	146.0A	162.0	
		5-15-65	155.0A	153.0	
01S/12W-24E04 S	308.5**	7-15-64	148.0A	160.5	1101
		8-31-64	145.5	163.0	
		8-31-64	150.0A	158.5	
		9-15-64	151.0A	157.5	
		(CONT.)			

SAN GABRIEL VALLEY HYDRO SUBUNIT U-05.D0
MAIN SAN GABRIEL HYDRO SUBAREA U-05.D1

State Well Number	G S Elev in Feet	Date	Dist G S to Water Surface in Feet	Water Surface Elev. in Feet	Agency Supplying Data
		(CONT.)			
01S/12W-24E04 S	308.5**	10-07-64	152.0A	156.5	1101
		11-15-64	147.0A	161.5	
		12-15-64	147.0A	161.5	
		1-21-65	140.0A	168.5	
		2-01-65	145.0A	163.5	
		2-07-65	138.0A	170.5	
		2-07-65	139.5A	169.0	
		2-15-65	145.0A	163.5	
		2-28-65	138.0A	170.5	
		3-15-65	147.0A	161.5	
		4-15-65	143.0A	165.5	
		5-15-65	151.5	157.0	
01S/12W-25B01 S	262.2**	7-27-64	102.0	160.2	1101
		9-24-64	110.0	152.2	
		10-22-64	107.0	155.2	
		11-25-64	93.0	169.2	
		12-22-64	97.0A	165.2	
		1-20-65	93.0A	169.2	
		2-05-65	79.0A	183.2	
		3-17-65	95.0A	167.2	
		4-15-65	96.0A	166.2	
		5-06-65	93.0A	169.2	
01S/12W-25B02 S	262.0**	7-27-64	97.5	164.5	1101
		8-03-64	101.5	160.5	
		9-24-64	105.5	156.5	
		10-22-64	103.5	158.5	
		11-25-64	88.5	173.5	
		12-22-64	92.5A	169.5	
		1-20-65	83.5A	178.5	
		2-08-65	92.5A	169.5	
		3-19-65	91.5A	170.5	
		4-15-65	89.5A	172.5	
		5-05-65	91.5A	170.5	
		5-20-65	93.5A	168.5	
01S/12W-25B03 S	266.0**	7-15-64	108.0A	158.0	1101
		8-15-64	113.0A	153.0	
		9-15-64	118.0A	148.0	
		9-21-64	100.0A	166.0	
		10-15-64	109.0A	157.0	
		11-15-64	98.0A	168.0	
		12-15-64	91.0A	175.0	
		2-07-65	93.0A	173.0	
		3-15-65	98.0A	168.0	
		4-15-65	89.0A	177.0	
		5-15-65	105.0A	161.0	
01S/12W-25B05 S	265.0**	7-07-64	114.0A	151.0	1101
		7-15-64	104.0A	161.0	
		8-15-64	112.0A	153.0	
		9-21-64	100.0A	165.0	
		10-15-64	109.0A	156.0	
		11-15-64	98.0A	167.0	
		12-15-64	91.0A	174.0	
		2-15-65	96.0A	169.0	
		3-15-65	98.0A	167.0	
		4-15-65	88.0A	177.0	
		5-15-65	101.0A	164.0	
01S/12W-25B07 S	259.0**	7-27-64	90.5	168.5	1101
		9-24-64	87.5	171.5	
		10-22-64	88.5	170.5	
		11-25-64	77.5	181.5	
		12-22-64	76.5A	182.5	
		1-21-65	74.5A	184.5	
		2-22-65	76.5A	182.5	
		3-05-65	78.5A	180.5	
		3-30-65	81.5A	177.5	
		4-15-65	74.5A	184.5	
		5-06-65	81.5A	177.5	
01S/12W-25B08 S	258.0**	7-27-64	91.5	166.5	1101
		9-16-64	92.5	165.5	
		10-15-64	90.5	167.5	
		11-25-64	78.5	179.5	
		12-22-64	83.5A	174.5	
		1-21-65	76.5A	181.5	
		2-02-65	78.5A	179.5	
		3-16-65	83.5A	174.5	
		4-22-65	81.5A	176.5	
		5-06-65	78.5A	179.5	
		5-27-65	91.5A	166.5	
01S/12W-25B10 S	262.5**	7-07-64	117.5A	145.0	1101
		7-15-64	103.5A	159.0	
		(CONT.)			

* Questionable measurement

** Approximate ground surface elevation

P Pumping measurement

A Air gauge measurement

TABLE C-2

GROUND WATER LEVELS AT WELLS

L A SAN GABRIEL RIVER HYDRO UNIT U-05.00

SAN GABRIEL VALLEY HYDRO SUBUNIT U-05.D0
MAIN SAN GABRIEL HYDRO SUBAREA U-05.D1

State Well Number	G S Elev in Feet	Date	Dist G S to Water Surface in Feet	Water Surface Elev in Feet	Agency Supplying Data
		(CONT.)			
01S/12W-25B10 S	262.5**	7-21-64	126.5A	136.0	1101
		8-07-64	116.5A	146.0	
		8-21-64	128.5A	134.0	
		9-15-64	118.5A	144.0	
		9-30-64	108.5A	154.0	
		10-07-64	122.5A	140.0	
		10-15-64	106.5A	156.0	
		11-15-64	127.5A	135.0	
		11-30-64	87.5A	175.0	
		12-15-64	109.5A	153.0	
		1-01-65	96.5A	166.0	
		1-15-65	105.5A	157.0	
		2-07-65	96.5A	166.0	
		2-21-65	143.5A	119.0	
		2-28-65	105.5A	157.0	
		3-07-65	152.5A	110.0	
		3-21-65	93.5A	169.0	
		4-15-65	108.5A	154.0	
		4-30-65	99.5A	163.0	
		5-15-65	116.5A	146.0	
		5-21-65	108.5A	154.0	
01S/12W-25B12 S	267.0**	7-26-64	88.5	178.5	1101
		8-22-64	88.5	178.5	
		9-28-64	84.5	182.5	
		10-26-64	80.5	186.5	
		11-25-64	74.5	192.5	
		12-04-64	73.5A	193.5	
		1-21-65	70.5A	196.5	
		2-21-65	72.5A	194.5	
		3-01-65	72.5A	194.5	
		3-30-65	78.5A	188.5	
		4-22-65	73.5A	193.5	
		5-06-65	76.5A	190.5	
01S/12W-25G03 S	254.0**	7-21-64	92.5	161.5	1101
		8-13-64	95.5	158.5	
		9-21-64	92.5	161.5	
		10-19-64	87.5	166.5	
		11-25-64	77.5	176.5	
		12-22-64	83.5A	170.5	
		1-20-65	78.5A	175.5	
		2-06-65	80.5A	173.5	
		3-17-65	82.5A	171.5	
		4-22-65	79.5A	174.5	
		5-06-65	82.5A	171.5	
		5-20-65	82.5A	171.5	
01S/12W-25G04 S	257.0**	7-21-64	80.5	176.5	1101
		8-13-64	83.5	173.5	
		9-21-64	82.5	174.5	
		10-19-64	80.5	176.5	
		11-25-64	76.5	180.5	
		12-22-64	77.5A	179.5	
		1-21-65	73.5A	183.5	
		2-08-65	76.5A	180.5	
		3-16-65	73.5A	183.5	
		4-15-65	74.5A	182.5	
		5-20-65	76.5A	180.5	
01S/12W-36A06 S	228.0**	7-23-64	38.0	190.0	1101
		8-21-64	40.0	188.0	
		9-23-64	41.0	187.0	
		10-15-64	40.0	188.0	
		11-18-64	39.0	189.0	
		12-17-64	38.0	190.0	
		1-14-65	38.0	190.0	
		2-25-65	37.0	191.0	
		3-18-65	38.0	190.0	
		4-15-65	37.0	191.0	
01S/12W-36A08 S	231.0**	7-23-64	43.0	188.0	1101
		8-21-64	41.0	190.0	
		9-23-64	42.0	189.0	
		10-15-64	41.0	190.0	
		11-18-64	40.0	191.0	
		12-17-64	39.0	192.0	
		1-14-65	39.0	192.0	
		2-25-65	39.0	192.0	
		3-18-65	39.0	192.0	
		4-15-65	38.0	193.0	
01S/13W-10M02 S	350.0**	7-17-64	58.9	291.1	1101
		8-20-64	53.9	296.1	
		9-24-64	54.8	295.2	
		10-21-64	55.4	294.6	
		12-02-64	52.7	297.3	
		(CONT.)			

SAN GABRIEL VALLEY HYDRO SUBUNIT U-05.D0
MAIN SAN GABRIEL HYDRO SUBAREA U-05.D1

State Well Number	G S Elev in Feet	Date	Dist G S to Water Surface in Feet	Water Surface Elev in Feet	Agency Supplying Data
		(CONT.)			
01S/13W-10M02 S	350.0**	12-31-64	51.5	298.5	1101
		1-27-65	50.8	299.2	
		2-24-65	51.0	299.0	
		3-24-65	49.9	300.1	
		4-28-65	47.9	302.1	
		5-26-65	48.3	301.7	
02S/09W-03P03 S	718.0**	12-07-64	41.3	676.7	1101
		5-04-65	39.9	678.1	
02S/09W-04E01 S	608.5**	11-18-64	31.9	576.6	1101
		4-19-65	29.7	578.8	
02S/09W-04E02 S	609.0**	11-18-64	31.8	577.2	1101
		4-19-65	25.5	583.5	
02S/09W-04G01 S	620.0**	11-24-64	48.9	571.1	1101
		5-04-65	47.5	572.5	
02S/09W-04G02 S	621.0**	11-24-64	53.3	567.7	1101
		5-04-65	53.0	568.0	
02S/09W-04L01 S	604.0**	11-18-64	42.4	561.6	1101
		4-19-65	40.2	563.8	
02S/09W-05M01 S	580.0**	11-18-64	DRY		1101
		4-19-65	7.9	572.1	
02S/09W-07Q03 S	500.0**	11-18-64	31.0	469.0	1101
		4-19-65	27.6	472.4	
02S/09W-07R03 S	521.5**	8-04-64	35.6	485.9	1101
		9-02-64	36.7	484.8	
		10-05-64	37.3	484.2	
		11-02-64	36.5	485.0	
		12-07-64	34.4	487.1	
		1-05-65	33.0	488.5	
		2-02-65	31.6	489.9	
		3-02-65	31.2	490.3	
		4-05-65	31.8	489.7	
		5-04-65	30.1	491.4	
		5-27-65	30.9	490.6	
		6-02-65	31.7	489.8	
		6-10-65	34.1	487.4	
02S/09W-08P01 S	548.0**	11-18-64	49.2	498.8	1101
		4-19-65	43.9	504.1	
02S/09W-09J02 S	687.0**	12-07-64	23.3	663.7	1101
		5-04-65	19.8	667.2	
02S/09W-09Q01 S	638.0**	12-07-64	19.6	618.4	1101
		5-04-65	15.9	622.1	
02S/09W-16D01 S	618.0**	11-18-64	22.2	595.8	1101
		4-19-65	16.6	601.4	
02S/09W-17H02 S	583.0**	11-18-64	20.4	562.6	1101
		4-19-65	18.0	565.0	
02S/09W-18D05 S	475.0**	11-18-64	18.5	456.5	1101
		4-13-65	18.1	456.9	
02S/10W-06A01 S	311.0**	7-23-64	70.0	241.0	1101
		8-13-64	70.5	240.5	
		9-03-64	70.9	240.1	
		9-24-64	70.9	240.1	
		10-15-64	72.5	238.5	
		11-05-64	72.0	239.0	
		11-26-64	70.6	240.4	
		12-17-64	70.6	240.4	
		1-07-65	70.7	240.3	
		1-28-65	70.7	240.3	
		2-18-65	72.2	238.8	
		3-11-65	73.7	237.3	
		4-01-65	73.7	237.3	
		4-22-65	75.7	235.3	
		5-17-65	75.1	235.9	
		5-31-65	75.6	235.4	
		6-24-65	76.2	234.8	
02S/10W-06P02 S	308.0	7-23-64	23.0	285.0	1101
		8-13-64	23.3	284.7	
		9-03-64	23.7	284.3	
		9-24-64	23.8	284.2	
		10-15-64	23.2	284.8	
		11-05-64	23.0	285.0	
		(CONT.)			

* Questionable measurement ** Approximate ground surface elevation P Pumping measurement A Air gauge measurement

TABLE [illegible]

GROUND WATER LEVELS AT WELLS

State Well Number	G.S. Elev. in Feet	Date	Dist. G.S. to Water Surface in Feet	Water Surface Elev. in Feet	Agency Supplying Data
L.A. SAN GABRIEL RIVER HYDRO UNIT U-05.00					
SAN GABRIEL VALLEY HYDRO SUBUNIT U-05.00 MAIN SAN GABRIEL HYDRO SUBAREA U-05.01					
		(CONT.)			
02S/1[illegible]W-[illegible]	[illegible]	11-26-64	22.6	285.4	1101
		12-17-64	20.4	287.6	
		1-07-65	19.6	288.4	
		1-28-65	19.1	288.9	
		2-18-65	22.7	285.3	
		3-11-65	23.3	284.7	
		4-01-65	23.1	284.9	
		6-03-65	22.2	285.8	
		6-24-65	22.6	285.4	
02S/1[illegible]W-7C[illegible]	314.0**	11-04-64	45.3	268.7	1101
		4-20-65	46.[illegible]	268.0	
02S/10W-08E01 S	327.**	7-23-64	27.0	300.0	1101
		8-13-64	[illegible]	[illegible]	
		8-[illegible]-64	28.0	299.0	
		9-24-64	28.3	298.7	
		10-15-64	27.3	[illegible]	
		11-05-64	27.2	[illegible]	
		11-26-64	26.4	300.6	
		12-17-64	26.8	301.2	
		1-07-65	24.3	302.7	
		1-28-65	23.9	303.1	
		2-18-65	25.8	301.2	
		3-11-65	26.3	300.7	
		4-01-65	26.0	301.0	
		4-22-65	24.5	[illegible]	
		6-03-65	25.4	301.6	
		6-24-65	26.5	300.5	
02S/1[illegible]W-[illegible] S	342.0**	8-28-64	153.3P	188.7	1101
		10-27-64	129.3P	212.7	
		1-20-65	90.3P	251.7	
		3-18-65	94.3P	247.7	
		4-07-65	37.3	304.7	
		5-20-65	92.7P	249.1	
02S/1[illegible]W-[illegible] S	331.**	11-04-64	29.7	341.3	1101
		4-13-65	DRY		
02S/10W-[illegible]	335.0**	11-04-64	36.[illegible]	336.8	1101
		4-19-65	49.7	3[illegible].3	
02S/10W-10R[illegible]	[illegible]	11-04-64	26.6	374.0	1101
02S/10W-10R04	397.7	11-04-64	33.6	364.1	1101
		4-19-65	31.5	366.2	
02S/10W-11K01 S	444.0**	11-04-64	42.5	401.5	1101
		4-19-65	42.[illegible]	401.8	
02S/10W-11M01	404.0**	11-04-64	25.8	378.2	1101
		4-19-65	24.8	379.2	
02S/10W-12M01 S	460.0**	11-30-64	26.4	433.6	1101
02S/10W-13A02 S	480.0**	11-18-64	24.2	455.8	1101
		4-19-65	22.8	457.2	
02S/10W-13E01	453.0**	11-02-64	14.0	439.0	1101
		4-13-65	9.2	443.8	
02S/10W-13[illegible]	453.0**	11-02-64	14.5*	438.5	1101
		4-13-65	9.5*	443.5	
02S/10W-13F[illegible]	454.0**	11-02-64	16.1*	437.9	1101
		4-13-65	11.9P	442.1	
[illegible]/10W-13[illegible]	450.0**	11-02-64	13.5*	436.5	1101
		4-13-65	12.2	437.8	
02S/10W-14[illegible]	425.0**	11-04-64	15.0	410.0	1101
		4-13-65	13.4	411.6	
02S/10W-14[illegible]	420.0**	11-04-64	14.7	405.3	1101
		4-13-65	13.5	406.5	
[illegible]/10W-14[illegible]	434.0**	11-04-64	19.4	414.6	1101
		4-13-65	17.8	416.2	
[illegible]/10W-14M	431.**	11-04-64	20.7	410.3	1101
		4-13-65	19.2	411.8	
02S/10W-14M[illegible]	432.**	11-04-64	22.7	409.3	1101
		4-13-65	[illegible]	[illegible]	
02S/10W-1[illegible]	390.**	11-04-64	34.7	355.8	1101
		[illegible]	[illegible]		
SAN GABRIEL VALLEY HYDRO SUBUNIT U-05.00 MAIN SAN GABRIEL HYDRO SUBAREA U-05.01					
		(CONT.)			
02S/10W-15[illegible] S	[illegible]	4-13-65	33.7	356.8	1101
02S/10W-15F[illegible] S	453.0**	11-04-64	15.2	437.8	1101
		4-13-65	10.4	442.6	
02S/10W-15H01 S	419.0**	11-02-64	21.8	397.2	1101
		4-13-65	17.9	401.1	
02S/1[illegible]W-15H[illegible]	420.0**	11-02-64	21.3	398.7	1101
		4-13-65	17.4	402.6	
02S/1[illegible]W-15K[illegible] S	424.0**	11-02-64	21.9	402.1	1101
		4-13-65	17.1	[illegible]	
02S/1[illegible]W-15[illegible]	421.0**	11-02-64	21.8	399.2	1101
		4-13-65	20.1	400.9	
02S/1[illegible]W-23[illegible]	481.0**	11-02-64	25.7	456.3	1101
		4-13-65	26.2	455.8	
02S/11W-01B01 S	291.0**	11-04-64	65.0	226.[illegible]	1101
		2-03-65	57.[illegible]	231.[illegible]	
		4-20-65	58.7	232.[illegible]	
02S/11W-01[illegible] S	197.4	7-27-64	32.1	165.3	1101
		8-24-64	39.7	157.7	
		9-28-64	41.3	156.1	
		10-26-64	40.1	157.3	
		11-23-64	20.4	177.0	
		12-29-64	23.7	173.7	
		1-25-65	20.0	177.4	
		2-23-65	12.5	174.[illegible]	
		3-22-65	7.9	179.5	
		4-26-65	7.4	180.1	
		5-24-65	6.8	180.6	
		6-21-65	10.4	177.0	
		6-28-65	11.1	176.[illegible]	
02S/11W-01R02 S	198.6	7-28-64	31.6	167.0	1101
		8-24-64	35.7	162.[illegible]	
		9-28-64	37.7	160.[illegible]	
		10-26-64	36.3	162.3	
		11-23-64	19.7	178.9	
		12-29-64	23.[illegible]	174.7	
		1-25-65	20.8	177.8	
		2-23-65	23.4	175.2	
		3-22-65	18.1	180.5	
		4-26-65	17.7	180.[illegible]	
		5-24-65	17.4	181.2	
		6-28-65	20.3	178.3	
02S/11W-03D07 S	252.5**	11-03-64	21.4	231.1	1101
		4-19-65	21.2	231.3	
02S/11W-04B01 S	231.6	11-03-64	22.4	209.3	1101
		4-20-65	22.8	208.8	
02S/11W-04L01 S	233.0**	7-27-64	44.2	188.8	1101
		8-24-64	43.9	189.1	
		9-28-64	47.9	185.1	
		10-26-64	44.7	188.3	
		11-24-64	40.4	192.6	
		12-29-64	40.6	192.4	
		1-25-65	39.4	193.6	
		2-23-65	40.0	193.0	
		3-22-65	40.0	193.0	
		4-26-65	39.5	193.5	
		5-24-65	39.5	193.5	
		6-21-65	41.9	191.1	
		6-28-65	41.8	191.2	
02S/11W-04M03 S	218.0	8-24-64	79.0P	139.0	1101
		10-21-64	104.0P	114.0	
		1-22-65	70.0P	148.0	
		3-16-65	143.0P	75.0	
		5-17-65	29.0	189.0	
		5-17-65	83.0P	135.0	
02S/11W-04N01 S	225.0**	11-03-64	34.4	190.6	1101
		4-17-65	31.3	193.7	
02S/11W-05A03 S	212.4	12-11-64	13.0	199.4	1101
		12-15-64	11.0	201.4	
		12-29-64	12.8	201.6	
		1-25-65	10.7	201.7	
		2-23-65	10.7	201.7	
		3-22-65	10.9	201.5	
		(CONT.)			

* Pumping measurement.

** Approximate [illegible] to measurement.

A Air gauge measurement.

TABLE C-2

GROUND WATER LEVELS AT WELLS

State Well Number	Surf. Elev. (Feet)	Date	Depth to Water Surface (Feet)	Water Surface Elev. (Feet)	Agency Supplying Data
L. A. SAN GABRIEL RIVER HYDRO UNIT U-05.0					
SAN GABRIEL VALLEY HYDRO SUBUNIT U-05.00 MAIN SAN GABRIEL HYDRO SUBAREA U-05.01					
		(CONT.)			
025/11W-05A03 S	212.4	4-26-65	9.8	202.6	1101
		5-24-65	8.8	203.6	
		6-21-65	12.0	200.4	
		6-28-65	10.9	201.5	
025/11W-05B11 S	222.5**	11-03-64	25.8	196.7	1101
		4-19-65	24.5	198.0	
025/11W-05B13 S	223.0**	11-13-64	25.9	197.1	1101
		4-19-65	24.4	198.6	
025/11W-05G02 S	209.8**	7-15-64	19.7	190.1	1101
		8-05-64	21.1	188.7	
		8-26-64	22.4	187.4	
		9-16-64	23.3	186.5	
		10-28-64	21.0	188.8	
		11-18-64	17.7	192.1	
		12-[illegible]-64	16.9	192.9	
		12-30-64	16.4	193.4	
		1-20-65	16.1	193.7	
		2-10-65	16.5	193.3	
		3-03-65	16.9	192.9	
		3-24-65	16.6	193.2	
		4-14-65	15.0	194.8	
		5-26-65	15.9	193.9	
		6-16-65	17.3	192.5	
025/11W-05G04 S	209.0**	8-27-64	20.4	188.6	1101
		9-28-64	22.1	186.8	
		1[illegible]-26-64	18.8	190.2	
		11-24-64	15.4	193.6	
[illegible]	210.0**	11-[illegible]-64	19.[illegible]	190.4	1101
		4-14-65	16.7	193.3	
[illegible]	217.0**	7-[illegible]-64	25.8	191.2	1101
		8-24-64	27.3	189.7	
		9-[illegible]-64	24.[illegible]	187.9	
		10-[illegible]-64	27.0	190.0	
		11-24-64	22.9	194.1	
		12-29-64	21.4	195.6	
		1-25-65	21.1	195.9	
		2-23-65	21.5	195.5	
		3-22-65	21.8	195.2	
		4-26-65	21.0	196.0	
		5-24-65	18.3	198.7	
		6-21-65	20.5	196.5	
		6-28-65	21.4	195.6	
025/11W-05J01 S	210.0**	7-13-64	27.0	183.0	1101
		8-03-64	30.0	180.0	
		8-24-64	29.0	181.0	
		9-07-64	32.0*	178.0	
		9-21-64	29.0	181.0	
		10-05-64	28.0	182.0	
		10-26-64	22.0	188.0	
		12-07-64	22.0	188.0	
		12-21-64	19.0	191.0	
		12-28-64	19.0	191.0	
		2-11-65	19.0A	191.0	
		2-08-65	19.0A	191.0	
		3-22-65	19.0A	191.0	
		4-12-65	19.0A	191.0	
		5-10-65	21.0A	189.0	
025/11W-05G02 S	214.0	7-13-64	27.0	187.0	1101
		8-10-64	27.0	187.0	
		8-24-64	29.0	185.0	
		9-14-64	30.0	184.0	
		9-28-64	31.0	183.0	
		11-02-64	31.0	183.0	
		11-09-64	31.0	183.0	
		12-21-64	28.0	186.0	
		12-28-64	27.0	187.0	
		1-18-65	30.0A	184.0	
		2-15-65	30.0A	184.0	
		3-15-65	30.0A	184.0	
		4-12-65	29.0A	185.0	
025/11W-05G04 S	211.0	8-24-64	28.5	182.5	1101
		8-31-64	26.5	184.5	
		9-07-64	36.5	174.5	
		11-09-64	25.5	185.5	
		11-23-64	19.5	191.5	
		12-07-64	22.5	188.5	
		12-21-64	18.5	192.5	
		12-28-64	18.5	192.5	
		(CONT.)			

State Well Number	Surf. Elev. (Feet)	Date	Depth to Water Surface (Feet)	Water Surface Elev. (Feet)	Agency Supplying Data
[illegible]	211.[illegible]	(CONT.) 1-03-65	22.5A	188.5	[illegible]
		2-08-65	22.5A	188.5	
		3-15-65	22.5A	188.5	
		4-15-65	22.5A	188.5	
025/11W-05G05 S	21[illegible].**	8-10-64	26.4	183.6	1101
		8-17-64	25.4	184.6	
		8-24-64	25.4	184.6	
		8-31-64	25.4	184.6	
		9-07-64	26.4	183.6	
		9-21-64	27.4	182.6	
		10-15-64	27.4	182.6	
		11-02-64	20.4	189.6	
		11-30-64	23.4	186.6	
		12-14-64	20.4	189.6	
		12-21-64	18.4	[illegible]	
		12-28-64	[illegible]	191.6	
		1-25-65	23.4A	186.6	
		2-22-65	20.4A	189.6	
		3-22-65	20.4A	189.6	
		4-12-65	17.4A	192.6	
		5-03-65	17.4A	192.6	
		5-17-65	13.4A	196.6	
[illegible]	213.[illegible]	12-08-64	12.7	200.3	11[illegible]
		12-10-64	13.4	199.6	
		12-15-64	13.4	199.6	
		12-17-64	13.2	199.8	
		4-19-65	12.2	200.8	
[illegible]	22[illegible]	7-27-64	DRY		11[illegible]
		8-24-64	DRY		
		9-28-64	DRY		
		10-26-64	DRY		
		11-24-64	DRY		
		12-29-64	DRY		
		1-25-65	DRY		
		2-23-65	DRY		
		3-22-65	DRY		
		4-26-65	DRY		
		5-24-65	DRY		
		6-21-65	DRY		
		6-28-65	DRY		
[illegible]	21[illegible].**	11-03-64	33.2	181.8	11[illegible]
		4-20-65	29.5	185.5	
025/11W-05J03 S	.14.0**	8-24-64	84.5P	148.5	1101
		10-21-64	36.5	176.5	
		1-22-65	56.5P	154.5	
		3-16-65	55.5P	157.5	
		5-17-65	68.5P	144.5	
025/11W-05J09 S	214.0**	8-24-64	36.0	178.0	1101
		10-21-64	35.0	179.0	
		1-22-65	28.0	186.0	
		3-16-65	29.0	185.0	
		5-17-65	45.6P	168.4	
025/11W-05K01 [illegible]	.07.5	7-06-64	24.0	185.5	1101
		7-20-64	24.0	185.5	
		8-03-64	28.0	181.5	
		8-17-64	24.0	185.5	
		8-24-64	28.0	181.5	
		9-07-64	26.0	183.5	
		9-21-64	27.0	182.5	
		10-12-64	25.0	184.5	
		10-26-64	21.0	188.5	
		11-02-64	16.0	193.5	
		12-07-64	12.0	197.5	
		12-21-64	20.0*	189.5	
		12-28-64	20.0*	189.5	
		1-25-65	14.0A	195.5	
		2-08-65	15.0A	194.5	
		3-08-65	13.0A	196.5	
		4-05-65	14.0A	195.5	
		4-19-65	14.0A	195.5	
		5-03-65	14.0A	195.5	
[illegible]	.13.0**	8-24-64	35.5	179.5	1101
		10-01-64	34.5	180.5	
		1-22-65	[illegible]	[illegible]	
		[illegible]-16-65	[illegible]	[illegible]	
		[illegible]-17-65	[illegible]	[illegible]	
[illegible]	212.[illegible]	[illegible]-14-64	[illegible]	190.2	1101
		[illegible]-22-64	[illegible]	189.6	
		[illegible]-17-64	[illegible]	189.2	
		(CONT.)			

* Questionable measurement

** Approximate ground surface elevation

P Pumping measurement

A Air line measurement

TABLE C-2

GROUND WATER LEVELS AT WELLS

State Well Number	G S Elev. in Feet	Date	Dist G S to Water Surface in Feet	Water Surface Elev. in Feet	Agency Supplying Data
L A SAN GABRIEL RIVER HYDRO UNIT U-05.00					
SAN GABRIEL VALLEY HYDRO SUBUNIT U-05.00 MAIN SAN GABRIEL HYDRO SUBAREA U-05.01					
		(CONT.)			
02S/11W-05Q01 S	213.0	7-29-64	23.4	189.1	1101
		8-05-64	24.4	188.1	
		8-12-64	23.5	189.0	
		8-19-64	24.1	188.4	
		8-24-64	24.1	188.4	
		8-26-64	24.4	188.1	
		9-02-64	24.9	187.6	
		9-09-64	25.1	187.4	
		9-16-64	25.6	186.9	
		9-23-64	25.9	186.6	
		9-28-64	26.2	186.3	
		9-30-64	25.8	186.7	
		10-07-64	23.9	188.6	
		10-14-64	24.3	188.2	
		10-21-64	21.3	191.2	
		10-26-64	20.2	192.3	
		10-28-64	19.8	192.7	
		11-04-64	19.6	192.9	
		11-11-64	19.0	193.5	
		11-18-64	18.4	194.1	
		11-23-64	18.0	194.5	
		11-25-64	18.1	194.4	
		12-02-64	17.7	194.8	
		12-09-64	18.1	194.4	
		12-16-64	18.1	194.4	
		12-23-64	18.2	194.3	
		12-28-64	17.5	195.0	
		12-30-64	17.8	194.7	
		1-06-65	18.3	194.2	
		1-13-65	17.5	195.0	
		1-20-65	17.4	195.1	
		1-25-65	17.6	194.9	
		1-27-65	17.3	195.2	
		2-03-65	18.0	194.5	
		2-10-65	18.2	194.3	
		2-17-65	18.1	194.4	
		2-22-65	17.8	194.7	
		2-24-65	18.1	194.4	
		3-03-65	18.2	194.3	
		3-10-65	18.1	194.4	
		3-17-65	18.1	194.4	
		3-22-65	17.9	194.6	
		3-24-65	17.9	194.6	
		3-31-65	18.3	194.2	
		4-07-65	17.6	194.9	
		4-14-65	17.1	195.4	
		4-21-65	17.2	195.3	
		4-26-65	16.9	195.6	
		4-28-65	17.1	195.4	
		5-05-65	16.9	195.6	
		5-12-65	16.9	195.6	
		5-19-65	16.9	195.6	
		5-24-65	16.5	196.0	
		5-26-65	17.1	195.4	
		6-02-65	17.1	195.4	
		6-09-65	18.5	194.0	
		6-16-65	19.7	192.8	
		6-23-65	18.9	193.6	
		6-28-65	18.4	194.1	
		6-30-65	18.5	194.0	
02S/11W-05N04 S	203.2**	7-27-64	21.1	182.1	1101
		8-24-64	19.2	184.0	
		9-28-64	25.2P	178.0	
		10-26-64	18.4	184.8	
		11-23-64	16.2	187.0	
		12-28-64	15.4	187.8	
		1-25-65	15.4	187.8	
		2-22-65	15.4	187.8	
		3-22-65	15.2	188.0	
		4-26-65	14.7	188.5	
		5-24-65	14.7	188.5	
		6-28-65	15.3	187.9	
02S/11W-05N05 S	199.7**	11-03-64	24.9	174.8	1101
		4-19-65	16.3	183.4	
02S/11W-05P01 S	202.0	11-03-64	13.6	188.4	1101
		4-19-65	10.5	191.5	
02S/11W-05P02 S	206.5	7-27-64	22.3	184.2	1101
		8-24-64	22.9	183.6	
		9-28-64	24.8	181.7	
		10-26-64	20.0	186.5	
		11-24-64	17.8	188.7	
		12-29-64	16.4	190.1	
		1-25-65	21.5	185.0	
		(CONT.)			
02S/11W-05P03 S	206.5	2-23-65	16.7	189.8	1101
		3-22-65	16.4	190.1	
		4-26-65	16.6	189.9	
		5-24-65	16.4	190.1	
		6-28-65	18.2	188.3	
02S/11W-05Q04 S	213.0**	8-24-64	40.0	173.0	1101
		10-21-64	31.0	182.0	
		1-19-65	30.0	183.0	
		3-16-65	26.5	186.5	
		5-17-65	126.0P	87.0	
02S/11W-05Q05 S	210.1	7-27-64	15.5	194.6	1101
		8-24-64	21.9	188.2	
		9-28-64	23.7	186.4	
		10-26-64	18.0	192.1	
		11-24-64	16.9	193.2	
		12-29-64	16.0	194.1	
		1-25-65	16.0	194.1	
		2-23-65	16.3	193.8	
		3-22-65	16.4	193.7	
		4-26-65	15.2	194.9	
		5-24-65	15.2	194.9	
		6-21-65	17.3	192.8	
		6-28-65	16.7	193.4	
02S/11W-05Q06 S	209.3	7-27-64	20.7	188.6	1101
		8-24-64	21.3	188.0	
		9-28-64	23.1	186.2	
		10-26-64	16.8	192.5	
		11-24-64	15.6	193.7	
		12-29-64	14.6	194.7	
		1-25-65	15.0	194.3	
		2-23-65	15.4	193.9	
		3-22-65	15.4	193.9	
		4-26-65	14.6	194.7	
		5-24-65	14.4	194.9	
		6-21-65	16.1	193.2	
		6-28-65	15.2	194.1	
02S/11W-05R03 S	207.0**	11-03-64	22.2	184.8	1101
		4-19-65	19.1	187.9	
02S/11W-05R04 S	214.0	7-27-64	25.4	188.6	1101
		8-24-64	26.0	188.0	
		9-28-64	27.7	186.3	
		10-26-64	22.4	191.6	
		11-24-64	20.6	193.4	
		12-29-64	20.2	193.8	
		1-25-65	13.6	200.4	
		2-23-65	20.2	193.8	
		3-22-65	20.3	193.7	
		4-26-65	19.6	194.4	
		5-24-65	19.5	194.5	
		6-21-65	21.6	192.4	
		6-28-65	20.5	193.5	
02S/11W-06A01 S	209.6	7-27-64	15.8	193.8	1101
		8-24-64	17.4	192.2	
		9-28-64	19.4	190.2	
		10-26-64	17.4	192.2	
		11-24-64	15.0	194.6	
		12-29-64	13.4	196.2	
		1-25-65	13.1	196.5	
		2-23-65	13.3	196.3	
		3-22-65	13.4	196.2	
		4-26-65	12.6	197.0	
		5-24-65	13.2	196.4	
		6-28-65	14.3	195.3	
02S/11W-06A02 S	210.0**	1-25-65	15.2	194.8	1101
		2-23-65	15.6	194.4	
		3-23-65	15.7	194.3	
		4-19-65	14.5	195.5	
		4-27-65	14.8	195.2	
		5-25-65	15.1	194.9	
02S/11W-06B01 S	203.0	11-04-64	11.0	192.0	1101
		4-19-65	10.1	192.9	
02S/11W-06B03 S	196.2	8-06-64	5.3	190.9	1101
		9-28-64	14.3	181.9	
		9-29-64	12.9	183.3	
		9-30-64	13.1	183.1	
		10-05-64	12.9	183.3	
		10-15-64	13.6	182.6	
		10-16-64	6.4	189.8	
		(CONT.)			

* Questionable measurement

** Approximate ground surface elevation

P Pumping measurement

A Air gauge measurement

TABLE C-2

GROUND WATER LEVELS AT WELLS

L. A. SAN GABRIEL RIVER HYDRO UNIT 0-05.00

SAN GABRIEL VALLEY HYDRO SUBUNIT 0-05.00
MAIN SAN GABRIEL HYDRO SUBAREA 0-05.01

State Well Number	G.S. Elev. in Feet	Date	Dist. G.S. to Water Surface in Feet	Water Surface Elev. in Feet	Agency Supplying Data
		(CONT.)			
02S/11W-08B03 S	196.2	10-27-64	5.4	190.8	1101
		12-08-64	4.9	191.4	
		1-25-65	3.7	192.5	
		2-25-65	4.3	191.9	
		3-10-65	4.0	192.2	
		4-19-65	4.6	191.6	
		6-08-65	5.1	191.1	
02S/11W-08H02 S	207.7	8-27-64	15.5	192.2	1101
		9-28-64	23.3	184.4	
		10-26-64	19.9	187.8	
		11-24-64	16.5	191.2	
		12-29-64	9.7	198.0	
		1-25-65	9.2	198.5	
		2-08-65	15.4	192.3	
		2-23-65	15.5	192.2	
		3-08-65	16.0	191.7	
		3-22-65	16.5	191.2	
		4-07-65	15.4	192.3	
		4-26-65	14.6	193.1	
		5-10-65	14.7	193.0	
		5-24-65	14.8	192.9	
		6-07-65	15.3	192.4	
		6-28-65	16.6	191.1	
02S/11W-08A02 S	218.0**	11-03-64	24.5	193.5	1101
		4-19-65	20.4	197.6	
02S/11W-08B01 S	217.0**	7-27-64	27.8	189.2	1101
		8-24-64	28.8	188.2	
		9-28-64	30.3	186.7	
		10-26-64	28.0	189.0	
		11-23-64	24.7	192.3	
		12-28-64	23.9	193.1	
		1-25-65	22.6	194.4	
		2-22-65	23.8	193.2	
		3-22-65	24.0	193.0	
		4-26-65	23.3	193.7	
		5-24-65	23.6	193.4	
		6-28-65	24.9	192.1	
02S/11W-08B02 S	205.5**	11-24-64	17.8	187.7	1101
		4-19-65	16.4	189.6	
02S/11W-08G01 S	211.0**	4-19-65	21.4	189.6	1101
01N/09W-19K01 S	1237.0	11-16-64	36.3	1200.7	1101
		4-20-65	30.4	1206.6	
01N/09W-20J01 S	1114.0**	7-01-64	116.4	997.6	1101
		7-13-64	115.2	998.8	
		8-03-64	120.2	993.8	
		9-02-64	114.0P	1000.0	
		9-14-64	114.0P	1000.0	
		10-06-64	130.5	983.5	
		11-02-64	129.6	984.4	
		12-07-64	114.0P	1000.0	
		1-05-65	122.0	992.0	
		2-02-65	130.8	983.2	
		4-05-65	129.5	984.5	
		5-07-65	57.9	1056.1	
01N/09W-20L01 S	1095.0**	1-14-65	550.0	545.0	1101
		5-14-65	614.0	481.0	
01N/09W-29C01 S	968.0	7-01-64	470.5	497.5	1101
		8-03-64	470.5	497.5	
		9-01-64	471.5	496.5	
		10-01-64	471.5	496.5	
		11-02-64	471.5	496.5	
		12-30-64	467.5	500.5	
		2-01-65	469.5	498.5	
		3-01-65	469.5	498.5	
01N/09W-29C02 S	950.0	7-01-64	440.0	510.0	1101
		8-03-64	440.0	510.0	
		9-01-64	439.0	511.0	
		10-01-64	439.0	511.0	
		11-02-64	441.0	509.0	
		12-30-64	440.0	510.0	
		2-01-65	441.0	509.0	
		3-01-65	441.0	509.0	
01N/09W-29E01 S	910.0**	7-30-64	386.0P	524.0	1101
		8-31-64	410.4P	499.6	
01N/09W-29K01 S	935.0	7-06-64	377.0	558.0	1101
		8-04-64	378.2	556.8	
		(CONT.)			

SAN GABRIEL VALLEY HYDRO SUBUNIT 0-05.00
MAIN SAN GABRIEL HYDRO SUBAREA 0-05.01

State Well Number	G.S. Elev. in Feet	Date	Dist. G.S. to Water Surface in Feet	Water Surface Elev. in Feet	Agency Supplying Data
		(CONT.)			
01N/09W-29K01 S	935.0	9-02-64	377.7	557.3	1101
		10-05-64	378.7	556.3	
		11-02-64	379.1	555.9	
		12-07-64	379.3	555.7	
		1-05-65	378.6	556.4	
		2-02-65	378.6	556.4	
		3-02-65	378.7	556.3	
		4-05-65	379.2	555.8	
		5-04-65	379.2	555.8	
		6-02-65	379.5	555.5	
01N/09W-29L01 S	911.0**	7-06-64	403.0	508.0	1101
		9-01-64	404.6	506.4	
		10-05-64	407.5	503.5	
		11-02-64	399.0	512.0	
		12-07-64	397.0	514.0	
		1-05-65	407.7	503.3	
		2-02-65	403.6	507.4	
		3-02-65	406.0	505.0	
		4-05-65	408.0	503.0	
		5-04-65	410.7	500.3	
		6-02-65	410.1	500.9	
01N/09W-29M01 S	868.0**	7-06-64	376.3	491.7	1101
		8-02-64	376.9	491.1	
		11-02-64	370.1	497.9	
		12-05-64	368.9	499.1	
		1-05-65	367.6	500.4	
		2-02-65	368.9	499.1	
		2-28-65	367.2	500.8	
		4-05-65	372.5	495.5	
01N/09W-30A01 S	820.0**	7-01-64	320.8	499.2	1101
		7-13-64	320.8	499.2	
		8-04-64	322.0	498.0	
		9-01-64	322.6	497.4	
		10-05-64	325.0	495.0	
		11-02-64	323.9	496.1	
		12-07-64	323.9	496.1	
		1-05-65	323.2	496.8	
		2-02-65	323.3	496.7	
		3-03-65	324.3	495.7	
		4-05-65	325.5	494.5	
		5-04-65	326.7	493.3	
		5-17-65	325.8	494.2	
		5-28-65	328.5	491.5	
		6-02-65	328.0	492.0	
		6-22-65	328.7	491.3	
01N/09W-31F02 S	713.0	8-04-64	110.7	602.3	1101
		9-02-64	110.5	602.5	
		10-05-64	110.5	602.5	
		11-02-64	110.6	602.4	
		12-07-64	110.8	602.2	
		1-05-65	111.4	601.6	
		2-02-65	111.2	601.8	
		3-02-65	111.3	601.7	
		4-06-65	111.4	601.6	
		5-04-65	111.6	601.4	
		6-02-65	111.6	601.4	
01N/09W-32A02 S	868.0	7-01-64	136.6	732.2	1101
		7-13-64	136.8	732.0	
		8-04-64	136.8	732.0	
		9-02-64	137.0	731.8	
		10-05-64	137.6	731.2	
		11-02-64	137.6	731.2	
		12-07-64	137.2	731.6	
		1-05-65	137.8	731.0	
		2-02-65	138.1	730.7	
		3-02-65	138.4	730.4	
		4-05-65	137.8	731.0	
		5-04-65	136.6	732.2	
		6-02-65	136.4	732.4	
01N/09W-32B01 S	841.0**	7-06-64	112.7	728.3	1101
		8-04-64	118.0	723.0	
		10-05-64	125.4*	715.6	
		11-02-64	125.5*	715.5	
		12-07-64	126.0*	715.0	
		1-05-65	126.5*	714.5	
		1-05-65	126.3*	714.7	
		2-02-65	126.0	715.0	
		3-02-65	126.0*	715.0	
		4-06-65	125.9*	715.1	
		5-04-65	125.9*	715.1	
		5-28-65	125.5*	715.5	
		(CONT.)			

* Questionable measurement ** Approximate ground surface elevation P Pumping measurement A Air gauge measurement

TABLE [illegible]

GROUND WATER LEVELS AT WELLS

State Well Number	G S Elev. in Feet	Date	Dist G S to Water Surface in Feet	Water Surface Elev. in Feet	Agency Supplying Data
SAN GABRIEL RIVER HYDRO UNIT U-05.00					
SAN GABRIEL VALLEY HYDRO SUBUNIT U-05.00 MAIN SAN GABRIEL HYDRO SUBAREA U-05.01					
		(CONT.)			
[illegible]	[illegible]	6-02-65	126.[illegible]*	714.[illegible]	[illegible]
[illegible]	[illegible]**	7-06-64	112.2	717.[illegible]	[illegible]
		8-04-64	111.3*	718.7	
		9-02-64	113.[illegible]*	716.1	
		10-05-64	113.7*	716.3	
		11-02-64	111.0	719.[illegible]	
		12-07-64	114.[illegible]*	715.7	
		1-05-65	116.2*	713.[illegible]	
		1-05-65	116.0*	714.[illegible]	
		1-05-65	115.7P	714.3	
		2-[illegible]-65	116.[illegible]	713.[illegible]	
		3-03-65	116.7*	713.[illegible]	
		4-06-65	117.1*	712.9	
		5-04-65	116.8*	713.[illegible]	
		5-28-65	115.2*	714.[illegible]	
		6-02-65	115.3*	714.7	
1N/[illegible]W-34N[illegible] 1 S	944.[illegible]	11-30-64	DRY		1101
		4-09-65	DRY		
		4-19-65	DRY		
		4-27-65	DRY		
		4-28-65	DRY		
		4-29-65	8.8	935.[illegible]	
		4-30-65	8.8	[illegible]	
		5-03-65	DRY		
		5-04-65	6.8	937.[illegible]	
		5-05-65	7.9	936.7	
		5-06-65	9.9	934.[illegible]	
		5-07-65	DRY		
		5-11-65	DRY		
		5-12-65	[illegible]	[illegible]	
		5-13-65	7.7	936.[illegible]	
		5-14-65	9.3	[illegible]	
		5-15-65	DRY		
1N/[illegible]W-34N[illegible]	944.[illegible]	11-30-64	DRY		1101
		4-09-65	DRY		
		4-19-65	DRY		
		4-27-65	DRY		
		4-28-65	[illegible]	914.2	
		4-29-65	DRY		
		5-03-65	DRY		
		5-04-65	DRY		
		5-05-65	[illegible].8	915.7	
		5-06-65	26.9	918.1	
		5-07-65	27.4	917.1	
		5-10-65	28.7	915.8	
		5-11-65	28.9	915.6	
		5-12-65	DRY		
		5-13-65	23.9	920.6	
		5-14-65	24.0	[illegible]	
		5-15-65	24.[illegible]	919.6	
		5-16-65	25.[illegible]	914.[illegible]	
		5-17-65	25.[illegible]	918.7	
		5-18-65	26.2	918.[illegible]	
		5-19-65	26.8	917.7	
		5-20-65	27.1	917.4	
		5-21-65	27.1	917.4	
		5-24-65	27.0	917.5	
1N/[illegible]W-34P[illegible]	963.6	11-30-64	DRY		1101
		4-09-65	DRY		
		4-19-65	DRY		
		4-27-65	DRY		
		4-28-65	DRY		
		4-28-65	DRY		
		4-28-65	6.3	963.3	
		4-29-65	6.5	963.1	
		4-30-65	DRY		
		5-03-65	DRY		
		5-04-65	5.7	963.9	
		5-05-65	6.8	962.8	
		5-06-65	DRY		
		5-07-65	DRY		
		5-10-65	DRY		
		5-11-65	6.2	963.4	
		5-12-65	4.7	964.9	
		5-13-65	DRY		
[illegible]	963.6	11-30-64	DRY		1101
		4-09-65	DRY		
		4-16-65	14.7	954.9	
		4-19-65	DRY		
		4-27-65	DRY		
		4-28-65	DRY		
		4-29-65	[illegible]	956.2	
		(CONT.)			
1N/[illegible]W-34P[illegible] 5	963.6	4-30-65	13.0	956.6	1101
		5-03-65	DRY		
		5-04-65	13.2	956.4	
		5-05-65	13.4	956.2	
		5-06-65	13.8	955.8	
		5-07-65	14.6	955.0	
		5-10-65	DRY		
		5-11-65	DRY		
		5-12-65	12.7	956.7	
		5-13-65	13.5	956.1	
		5-14-65	14.7	954.9	
		5-15-65	DRY		
[illegible]	[illegible]	11-30-64	DRY		[illegible]
		4-09-65	DRY		
		4-16-65	23.8	945.0	
		4-19-65	DRY		
		4-27-65	DRY		
		4-28-65	DRY		
		4-29-65	23.7	945.9	
		4-30-65	21.6	948.0	
		5-03-65	24.7	944.9	
		5-04-65	22.9	946.7	
		5-05-65	22.1	947.5	
		5-06-65	22.7	[illegible]	
		5-07-65	24.7	[illegible]	
		[illegible]	DRY		
		5-11-65	DRY		
		5-12-65	22.7	[illegible]	
		5-13-65	21.0	947.8	
		[illegible]	DRY		
		[illegible]	DRY		
1N/[illegible]W-34P[illegible]	[illegible]	11-30-64	DRY		1101
		4-09-65	DRY		
		4-19-65	DRY		
		4-27-65	DRY		
		4-28-65	DRY		
		4-29-65	26.3	940.1	
		4-30-65	DRY		
		5-03-65	DRY		
		5-05-65	DRY		
		5-06-65	DRY		
		5-07-65	DRY		
		5-10-65	DRY		
		5-11-65	DRY		
		5-12-65	26.2	940.[illegible]	
		5-13-65	DRY		
		5-14-65	DRY		
1N/[illegible]W-34P[illegible] 5	961.7	11-30-64	DRY		1101
		4-09-65	DRY		
		4-19-65	DRY		
		4-27-65	DRY		
		[illegible]	16.5	945.[illegible]	
		4-29-65	9.8	952.[illegible]	
		4-30-65	11.4	[illegible]	
		5-03-65	DRY		
		5-04-65	12.1	949.8	
		5-05-65	DRY		
		5-10-65	DRY		
		5-11-65	DRY		
		[illegible]	[illegible]	[illegible]	
		5-14-65	14.1	947.8	
		5-14-65	DRY		
		5-15-65	DRY		
[illegible]	[illegible]	11-30-64	DRY		1101
		4-09-65	DRY		
		4-19-65	29.6	932.1	
		4-27-65	DRY		
		4-28-65	DRY		
		4-29-65	26.5	935.2	
		4-30-65	23.6	[illegible]	
		5-03-65	26.5	935.2	
		5-04-65	26.1	935.6	
		5-05-65	23.3	938.4	
		5-06-65	24.2	937.5	
		5-07-65	25.1	936.6	
		5-10-65	27.6	[illegible]	
		5-11-65	27.8	933.9	
		5-12-65	25.8	935.9	
		5-12-65	24.0	937.7	
		5-13-65	23.9	937.8	
		5-14-65	24.6	937.1	
		5-15-65	25.0	936.7	
		5-16-65	26.1	935.6	
		(CONT.)			

* [illegible] measurement

** Approximate [illegible]

P Pumping measurement

A Air gauge measurement

TABLE [illegible]

GROUND WATER LEVELS AT WELLS

Date Well Number	Land Surface Elev.	Date	Depth to Water Below Land Surface	Water Surface Elev.	Agency Reporting Data
L.A. SAN GABRIEL RIVER HYDRO UNIT					
SAN GABRIEL VALLEY HYDRO SUBUNIT					
MAIN SAN GABRIEL HYDRO SUBAREA					
(CONT.)					
01N/09W-34P06 S	961.7	5-17-65	26.9	934.8	1101
		5-18-65	27.4	934.3	
		5-19-65	27.8	933.9	
		5-20-65	28.3	933.4	
		5-21-65	28.6	933.1	
		5-24-65	29.1	932.6	
01N/09W-34P07 S	956.4	11-30-64	DRY		1101
		4-09-65	DRY		
		4-19-65	DRY		
		4-27-65	DRY		
		4-28-65	DRY		
		4-29-65	9.6	956.8	
		4-30-65	10.3	956.1	
		5-03-65	DRY		
		5-04-65	10.8	955.6	
		5-05-65	11.1	955.3	
		5-06-65	DRY		
		5-10-65	DRY		
		5-11-65	DRY		
		5-12-65	9.6	956.8	
		5-13-65	11.2	953.2	
		5-14-65	DRY		
		5-15-65	DRY		
01N/09W-34P08 S	961.7	11-30-64	DRY		1101
		4-09-65	DRY		
		4-19-65	DRY		
		4-27-65	DRY		
		4-28-65	DRY		
		4-29-65	DRY		
		4-30-65	DRY		
		5-03-65	DRY		
		5-05-65	DRY		
		5-06-65	DRY		
		5-07-65	DRY		
		5-10-65	DRY		
		5-11-65	DRY		
		5-12-65	5.5	956.2	
		5-13-65	DRY		
		5-14-65	DRY		
01N/09W-34P09 S	958.9	11-30-64	DRY		1101
		4-09-65	DRY		
		4-19-65	DRY		
		4-27-65	DRY		
		4-28-65	DRY		
		4-29-65	7.5	951.4	
		4-30-65	DRY		
		5-03-65	DRY		
		5-04-65	[illegible]	953.7	
		5-05-65	DRY		
		5-06-65	DRY		
		5-07-65	DRY		
		5-10-65	DRY		
		5-11-65	DRY		
		5-12-65	5.2	953.7	
		5-13-65	DRY		
		5-14-65	DRY		
01N/09W-34P10 S	958.7	11-30-64	DRY		1101
		4-09-65	DRY		
		4-19-65	DRY		
		4-27-65	DRY		
		4-28-65	DRY		
		4-29-65	15.7	943.0	
		4-30-65	16.2	942.5	
		5-03-65	DRY		
		5-04-65	15.4	943.3	
		5-05-65	15.5	943.2	
		5-06-65	17.5	941.2	
		5-10-65	DRY		
		5-11-65	DRY		
		5-12-65	15.4	943.3	
		5-13-65	16.1	942.6	
		5-14-65	18.5	940.2	
		5-15-65	DRY		
		5-16-65	DRY		
01N/09W-34P11 S	958.6	11-30-64	DRY		1101
		4-09-65	DRY		
		4-19-65	26.8	931.8	
		4-27-65	28.8	929.8	
		4-28-65	29.0	929.6	
		4-29-65	21.0	937.6	
		4-30-65	17.8	940.8	
		5-03-65	24.1	934.5	
		(CONT.)			

Date Well Number	Land Surface Elev.	Date	Depth to Water Below Land Surface	Water Surface Elev.	Agency Reporting Data
SAN GABRIEL VALLEY HYDRO SUBUNIT					
MAIN SAN GABRIEL HYDRO SUBAREA					
(CONT.)					
01N/09W-34P11 S	958.6	[illegible]	[illegible]	940.2	[illegible]
		5-05-65	[illegible]	941.6	
		5-06-65	18.4	940.2	
		5-07-65	19.4	939.2	
		5-10-65	23.8*	935.3	
		5-11-65	23.9*	934.7	
		5-12-65	17.0	941.6	
		5-13-65	17.2	941.4	
		5-14-65	18.4	940.2	
		5-15-65	18.7	939.7	
		5-16-65	20.1	938.5	
		5-17-65	21.5	937.1	
		5-18-65	[illegible]	[illegible]	
		5-19-65	22.6	936.0	
		5-20-65	23.2	935.4	
		5-21-65	23.6	935.0	
		5-24-65	24.5	934.1	
01N/09W-34P12 S	955.0	11-30-64	DRY		[illegible]
		4-09-65	DRY		
		4-19-65	DRY		
		4-27-65	DRY		
		4-28-65	DRY		
		4-29-65	5.2	949.8	
		4-30-65	[illegible]	949.7	
		5-03-65	DRY		
		5-04-65	5.1	949.9	
		5-05-65	DRY		
		5-06-65	DRY		
		5-07-65	DRY		
		5-10-65	DRY		
		5-11-65	DRY		
		5-12-65	4.7	950.3	
		5-13-65	DRY		
		5-14-65	DRY		
01N/09W-34P13 S	954.7	11-30-64	DRY		1101
		4-09-65	DRY		
		4-19-65	DRY		
		4-27-65	DRY		
		4-29-65	DRY		
		4-30-65	DRY		
		5-03-65	DRY		
		5-04-65	DRY		
		5-05-65	DRY		
		5-06-65	DRY		
		5-07-65	DRY		
		5-10-65	DRY		
		5-11-65	DRY		
		5-12-65	DRY		
		5-13-65	DRY		
		5-14-65	DRY		
01N/09W-34P14	955.0	11-30-64	DRY		1101
		4-09-65	DRY		
		4-19-65	DRY		
		4-27-65	DRY		
		4-28-65	DRY		
		4-29-65	DRY		
		4-30-65	DRY		
		5-03-65	DRY		
		5-04-65	DRY		
		5-05-65	DRY		
		5-05-65	DRY		
		5-10-65	DRY		
		5-11-65	DRY		
		5-12-65	DRY		
		5-13-65	DRY		
01N/09W-34P[illegible]	1003.8	11-30-64	DRY		1101
		4-09-65	DRY		
		4-19-65	DRY		
		4-27-65	DRY		
		4-29-65	DRY		
		4-30-65	DRY		
		5-03-65	DRY		
		5-05-65	DRY		
		5-06-65	DRY		
		5-07-65	DRY		
		5-10-65	DRY		
		5-11-65	DRY		
		5-12-65	DRY		
		5-13-65	DRY		
01N/09W-34P[illegible] S	955.0	5-14-65	DRY		1101
01N/09W-35[illegible]	1100.0**	11-24-64	107.0	993.0	1101
		(CONT.)			

* Questionable measurement

** Approximate ground surface elevation

† Pumping measurement

A [illegible]

TABLE C-2

GROUND WATER LEVELS AT WELLS

L A SAN GABRIEL RIVER HYDRO UNIT U-05.00

SAN GABRIEL VALLEY HYDRO SUBUNIT U-05.00
MAIN SAN GABRIEL HYDRO SUBAREA U-05.01

State Well Number	G S Elev in Feet	Date	Dist G S to Water Surface in Feet	Water Surface Elev in Feet	Agency Supplying Data
		(CONT.)			
01N/09W-35L01 S	1100.0**	4-21-65	63.8	1036.2	1101
01N/09W-35L02 S	1090.0**	4-21-65	75.8	1014.2	1101
01N/09W-35P01 S	1047.0**	7-26-64	283.7	763.3	1101
		8-04-64	288.6	758.4	
		8-04-64	288.6	758.4	
		9-08-64	291.6	755.4	
		10-06-64	293.8	753.2	
		11-02-64	295.2	751.8	
		12-08-64	295.3	751.7	
		1-06-65	291.8	755.2	
		2-01-65	294.0	753.0	
		3-01-65	294.8	752.2	
		4-19-65	296.3	750.7	
		5-17-65	305.0	742.0	
		6-11-65	282.5	764.5	
01N/09W-35P02 S	1054.0**	8-13-64	300.3*	753.8	1101
		8-20-64	300.3*	753.7	
		8-27-64	300.1*	753.9	
		9-03-64	299.8*	754.2	
		9-10-64	302.2*	751.8	
		9-17-64	302.2*	751.8	
		9-24-64	302.0*	752.0	
		10-01-64	301.9*	752.1	
		10-08-64	309.7*	744.3	
		10-15-64	303.1*	750.9	
		10-22-64	304.3*	749.7	
		10-29-64	303.4*	750.6	
		11-05-64	302.9*	751.1	
		11-12-64	301.8*	752.2	
		11-19-64	302.7*	751.3	
		11-25-64	307.3*	746.7	
		12-03-64	302.8	751.2	
		12-10-64	305.2	748.8	
		12-17-64	304.1*	749.9	
		12-23-64	299.7*	754.3	
		12-30-64	297.6*	756.4	
		1-07-65	296.5*	757.5	
		1-14-65	296.2	757.8	
		1-21-65	297.2*	756.8	
		1-28-65	307.4*	746.6	
		2-04-65	298.8	755.2	
		2-11-65	297.9	756.1	
		2-19-65	303.7	750.3	
		2-25-65	304.2	749.8	
		3-04-65	306.5	747.5	
		3-11-65	303.6	750.4	
		3-18-65	300.0	754.0	
		3-25-65	300.9	753.1	
		4-01-65	306.5*	747.5	
		4-08-65	303.3	750.7	
		4-15-65	303.2	750.8	
		4-22-65	306.3*	747.7	
		4-29-65	308.2*	745.8	
		5-06-65	296.9	757.1	
		5-13-65	302.2*	751.8	
		5-20-65	296.2	757.8	
		6-03-65	291.4	762.6	
		6-10-65	291.3	762.7	
01N/09W-35Q01 S	1073.0**	11-04-64	321.4	751.6	1101
		4-20-65	323.9	749.1	
01N/09W-35Q02 S	1064.0**	10-04-64	314.5	749.5	1101
		4-20-65	294.2	769.8	
01N/09W-35Q03 S	1061.0**	7-06-64	306.3*	754.7	1101
		8-31-64	304.4*	756.6	
		11-06-64	303.9*	757.1	
		4-20-65	314.4*	746.6	
01N/09W-35Q04 S	1060.0	7-06-64	320.3*	739.7	1101
		11-04-64	323.2*	736.8	
		1-14-65	300.5	759.5	
		2-01-65	307.-	752.6	
		3-01-65	310.3	749.7	
01N/09W-35Q05 S	1069.0**	10-01-64	303.3	765.7	1101
		4-20-65	306.7	762.3	
01N/09W-35R01	1070.0**	10-0-64	247.5	822.5	1101
		4-01-65	236.4	833.6	
01N/09W-35R02	1057.0**	10-16-64	237.4	819.6	1101
		4-01-65	240.9	816.1	

SAN GABRIEL VALLEY HYDRO SUBUNIT U-05.00
MAIN SAN GABRIEL HYDRO SUBAREA U-05.01

State Well Number	G S Elev in Feet	Date	Dist G S to Water Surface in Feet	Water Surface Elev in Feet	Agency Supplying Data
01N/10W-25G01 S	982.0**	11-16-64	247.5	734.5	1101
		4-20-65	239.6	742.4	
01N/10W-25R01 S	703.2	7-23-64	271.1	432.1	1101
		8-13-64	271.7	431.5	
		9-03-64	272.5	430.7	
		9-24-64	272.8	430.4	
		10-15-64	275.6	427.6	
		11-05-64	275.5	427.7	
		11-26-64	275.5	427.7	
		12-17-64	275.7	427.5	
		1-07-65	275.4	427.8	
		1-28-65	270.3	432.9	
		2-18-65	270.2	433.0	
		3-11-65	271.4	431.8	
		4-01-65	272.3	430.9	
		4-22-65	279.3	423.9	
		6-03-65	280.1	423.1	
		6-24-65	278.3	424.9	
01N/10W-31A01 S	510.3	7-24-64	289.5	220.8	1101
		8-14-64	291.5	218.8	
		9-04-64	292.3	218.0	
		9-25-64	296.7*	213.6	
		10-16-64	295.5	214.8	
		11-06-64	295.7	214.6	
		11-27-64	298.4	211.9	
		12-18-64	298.2	212.1	
		1-08-65	298.1	212.2	
		1-29-65	298.4	211.9	
		2-19-65	297.6	212.7	
		3-12-65	297.8	212.5	
		4-02-65	297.7	212.6	
		4-23-65	296.5	213.8	
		6-02-65	298.4	211.9	
		6-04-65	298.8	211.5	
		6-08-65	298.0	212.3	
		6-16-65	295.6*	214.7	
		6-22-65	271.3*	239.0	
		6-25-65	260.3	250.0	
		6-29-65	274.0P	236.3	
		6-29-65	263.0*	247.3	
01N/10W-31M01 S	447.0**	7-24-64	232.3	214.7	1101
		8-14-64	234.0	213.0	
		9-04-64	235.2	211.8	
		9-25-64	237.0	210.0	
		10-16-64	237.2	209.8	
		11-06-64	238.0	209.0	
		11-27-64	233.1	213.9	
		12-18-64	233.6	213.4	
		1-08-65	233.2	213.8	
		1-29-65	233.7	213.3	
		2-19-65	236.9	210.1	
		3-12-65	236.9	210.1	
		4-02-65	236.8	210.2	
		4-23-65	236.0	211.0	
		6-02-65	237.5	209.5	
		6-04-65	237.5	209.5	
		6-16-65	238.3	208.7	
		6-22-65	235.0	212.0	
		6-25-65	234.0	213.0	
01N/10W-32J01 S	547.7	11-21-64	DRY		1101
		4-01-65	DRY		
01N/10W-32J02 S	548.7	11-21-64	337.1	211.6	1101
		4-24-65	335.6	213.1	
01N/10W-33M01 S	544.0	7-15-64	DRY		1101
		8-05-64	DRY		
		8-26-64	DRY		
		10-28-64	DRY		
		11-18-64	DRY		
		12-09-64	DRY		
		12-30-64	DRY		
		1-30-65	DRY		
		2-17-65	DRY		
		3-03-65	DRY		
		3-24-65	DRY		
		4-14-65	DRY		
		5-26-65	DRY		
		6-16-65	DRY		
01N/10W-34L01 S	556.0**	11-02-64	279.0	277.0	1101
		4-01-65	277.0	279.0	
01N/10W-34N01 S	440.0	11-16-64	225.3	214.7	1101
		(CONT.)			

* Discontinued measurement

** Approximate ground surface elevation

P Pumping measurement

A Air gauge measurement

TABLE [illegible]

GROUND WATER LEVELS AT WELLS

L. A. SAN GABRIEL RIVER HYDRO UNIT U-05.00

SAN GABRIEL VALLEY HYDRO SUBUNIT U-05.00
MAIN SAN GABRIEL HYDRO SUBAREA U-05.01

State Well Number	G.S. Elev. in Feet	Date	Dist. G.S. to Water Surface in Feet	Water Surface Elev. in Feet	Agency Supplying Data
		(CONT.)			
01N/10W-34N01 S	440.0	4-13-65	222.4	217.6	1101
01N/10W-34N02 S	438.9	11-16-64	223.2	215.7	1101
		4-13-65	222.0	216.9	
01N/11W-13N01 S	870.0	10-05-64	34.0	836.0	1101
		11-02-64	34.0	836.0	
		11-16-64	33.1	836.9	
		12-01-64	31.1	838.9	
		2-01-65	28.3	841.7	
		4-07-65	30.2	839.8	
		4-13-65	19.8	850.2	
		4-21-65	17.3	852.7	
		4-28-65	22.5	847.5	
		5-05-65	26.6	843.4	
		5-11-65	28.1	841.9	
		5-18-65	29.9	840.1	
01N/11W-13N02 S	963.5	11-02-64	DRY		1101
01N/11W-13N03 S	999.7	11-02-64	DRY		1101
01N/11W-24E03 S	759.0**	10-05-64	DRY		1101
		11-02-64	DRY		
		4-07-65	53.9	705.1	
		4-13-65	38.1*	720.9	
		4-21-65	46.7*	712.3	
		4-28-65	56.5	702.5	
		5-05-65	58.0	701.0	
		5-11-65	60.7	698.3	
		5-18-65	66.0	693.0	
		5-25-65	DRY		
		6-01-65	DRY		
01N/11W-24L01 S	697.3	7-24-64	91.1	606.2	1101
		8-14-64	92.4	604.9	
		9-04-64	97.8	599.5	
		9-25-64	99.5	597.8	
		10-16-64	99.9	597.4	
		11-06-64	100.7	596.6	
		11-27-64	100.8	596.5	
		12-18-64	100.9	596.4	
		1-08-65	102.7	594.6	
		1-29-65	102.9	594.4	
		2-19-65	104.9	592.4	
		3-12-65	103.9	593.4	
		4-02-65	103.5	593.8	
		4-07-65	103.4	593.9	
		4-13-65	101.9	595.4	
		4-21-65	90.0	607.3	
		4-23-65	86.7	610.6	
		4-28-65	86.6	610.7	
		5-05-65	84.4	612.9	
		5-11-65	85.2	612.1	
		5-18-65	85.5	611.8	
		6-04-65	85.8	611.5	
		6-25-65	91.5	605.8	
01N/11W-25L01 S	523.0	7-06-64	DRY		1101
		8-03-64	DRY		
		9-01-64	DRY		
		10-05-64	DRY		
		11-02-64	DRY		
		12-01-64	DRY		
		1-05-65	DRY		
		2-01-65	DRY		
		3-02-65	DRY		
		4-07-65	DRY		
		5-05-65	DRY		
		6-01-65	DRY		
01N/11W-27F01 S	495.8	7-15-64	304.8P	191.0	5062
		8-05-64	303.8P	192.0	
		8-19-64	280.8A	215.0	
		9-02-64	278.8A	217.0	
		9-16-64	305.8P	190.0	
		10-07-64	305.8P	190.0	
		10-20-64	281.8A	214.0	
		11-06-64	281.8A	214.0	
		11-18-64	281.8A	214.0	
		12-02-64	281.8A	214.0	
		12-16-64	281.8A	214.0	
		1-06-65	281.8A	214.0	
		1-20-65	279.8A	216.0	
		2-03-65	280.8A	215.0	
		2-17-65	304.8P	191.0	
		3-03-65	284.8A	211.0	
		(CONT.)			

SAN GABRIEL VALLEY HYDRO SUBUNIT U-05.00
MAIN SAN GABRIEL HYDRO SUBAREA U-05.01

State Well Number	G.S. Elev. in Feet	Date	Dist. G.S. to Water Surface in Feet	Water Surface Elev. in Feet	Agency Supplying Data
		(CONT.)			
01N/11W-27F01 S	495.8	3-17-65	303.8P	192.0	5062
		4-06-65	283.8A	212.0	5050
		4-21-65	282.8A	213.0	
		5-04-65	284.8A	211.0	5062
		5-19-65	308.8P	187.0	
		6-02-65	280.8A	215.0	
		6-16-65	282.8A	213.4	
01N/11W-31R01 S	593.0	7-01-64	319.0A	184.0	5062
		7-01-64	368.0P	135.0	
		8-01-64	323.0A	[illegible]	
		8-01-64	373.0P	130.0	
		9-01-64	323.0A	180.0	
		9-01-64	374.0P	129.0	
		10-01-64	323.0A	180.0	
		10-01-64	373.0P	130.0	
		11-01-64	318.0A	185.0	
		11-01-64	369.0P	134.0	
		12-01-64	320.0A	183.0	1101
		12-01-64	371.0P	132.0	
		1-01-65	314.0A	189.0	5062
		1-01-65	368.0P	140.0	
		2-01-65	314.0A	189.0	
		2-01-65	364.0P	139.0	
		3-01-65	317.0A	186.0	
		3-01-65	368.0P	135.0	
		4-01-65	312.0A	191.0	
		4-01-65	364.0P	139.0	
		5-01-65	318.0A	185.0	5050
		5-01-65	369.0P	134.0	
		6-01-65	316.0A	187.0	5062
		6-01-65	367.0P	136.0	
01N/11W-32D02 S	469.0	7-15-64	271.1A	196.9	5062
		8-05-64	271.1A	196.9	
		8-19-64	274.1A	193.9	
		9-02-64	273.1A	194.9	
		9-16-64	275.1A	192.9	
		10-07-64	276.1P	191.9	
		10-21-64	276.1P	191.9	
		11-04-64	274.1A	193.9	
		11-18-64	272.6A	195.4	
		12-02-64	274.1A	193.9	
		12-15-64	274.1A	193.9	
		1-06-65	273.1A	195.9	
		1-20-65	270.1A	197.9	
		2-03-65	272.1A	195.9	
		2-17-65	271.1A	196.9	
		3-03-65	272.1A	195.9	
		3-17-65	271.1A	196.9	
		4-06-65	271.1A	196.9	5050
		4-21-65	271.1A	196.9	
		5-04-65	273.1A	194.9	5062
		5-19-65	274.1A	193.9	
		6-01-65	274.1A	193.9	
		6-16-65	274.1A	193.9	
01N/11W-33G01 S	407.8	7-06-64	181.1	226.7	1101
		8-03-64	182.0	225.8	
		9-01-64	182.7	225.1	
		10-05-64	183.7	224.1	
		11-02-64	184.2	223.6	
		12-01-64	184.5	223.3	
		1-05-65	185.2	222.6	
		2-01-65	185.7	222.1	
		3-02-65	186.3	221.5	
		4-06-65	186.5	221.3	
		5-05-65	184.9	222.9	
		6-01-65	184.9	222.9	
01N/11W-34N03 S	402.0	7-15-64	250.4P	151.6	5062
		8-05-64	248.4P	153.6	
		8-19-64	194.4A	207.6	
		9-02-64	194.4A	207.6	
		9-16-64	251.4P	150.6	
		10-07-64	246.4P	155.6	
		10-20-64	196.4A	205.6	
		11-04-64	193.4A	208.6	
		11-18-64	193.4A	208.6	
		12-02-64	195.4A	206.6	
		12-15-64	249.4P	152.6	
		1-06-65	195.4A	206.6	
		1-20-65	247.4P	154.6	
		2-03-65	196.4A	205.6	
		2-17-65	250.4P	151.6	
		3-03-65	196.4A	205.6	
		3-17-65	193.1A	208.9	
		(CONT.)			

* Questionable measurement ** Approximate ground surface elevation P Pumping measurement A Airgage measurement

TABLE C-2

GROUND WATER LEVELS AT WELLS

State Well Number	G S Elev. in Feet	Date	Dist G S to Water Surface in Feet	Water Surface Elev. in Feet	Agency Supplying Data
L A SAN GABRIEL RIVER HYDRO UNIT U-05.00					
SAN GABRIEL VALLEY HYDRO SUBUNIT U-05.00 MAIN SAN GABRIEL HYDRO SUBAREA U-05.01					
		(CONT.)			
1N/11W-34N 1 S	402.0	4-17-65	193.4A	208.6	5062
		5-04-65	193.4A	208.6	
		5-19-65	195.4A	206.6	
		6-02-65	195.4A	206.6	
		6-16-65	251.4P	150.6	
1N/11W-34N 2 S	402.0	7-15-64	273.0P	129.0	5062
		8-05-64	271.0P	131.0	
		8-19-64	192.0A	210.0	
		9-02-64	191.0A	211.0	
		9-16-64	195.0A	207.0	
		10-07-64	197.0A	205.0	
		10-20-64	196.0A	206.0	
		11-04-64	192.0A	210.0	
		11-18-64	192.0A	210.0	
		12-02-64	192.0A	210.0	
		12-15-64	270.0P	132.0	
		1-06-65	192.0A	210.0	
		1-20-65	268.0P	134.0	
		2-03-65	194.0A	208.0	
		2-17-65	194.7A	207.3	
		3-03-65	195.0A	207.0	
		3-17-65	191.5A	210.5	
		4-07-65	193.0A	209.0	5060
		4-21-65	274.0P	128.0	
		5-04-65	193.0A	209.0	5062
		5-19-65	195.0A	207.0	
		6-02-65	195.0A	207.0	
		6-16-65	262.0P	140.0	
1N/11W-35L01 S	403.0	7-15-64	190.0A	213.0	1101
		8-15-64	193.0A	210.0	
		9-15-64	195.0A	208.0	
		10-15-64	196.0A	207.0	
		11-15-64	195.0A	208.0	
		12-15-64	196.0A	207.0	
		1-15-65	194.0A	209.0	
		2-15-65	195.0A	208.0	
		3-15-65	193.0A	210.0	
		4-15-65	193.0A	210.0	
		5-15-65	199.0A	204.0	
1N/11W-36L01 S	413.5	7-24-64	197.2	216.3	1101
		8-14-64	199.0	214.5	
		9-04-64	199.3	213.6	
		9-25-64	200.6	212.9	
		10-16-64	201.0	212.5	
		11-06-64	201.5	212.0	
		11-27-64	201.6	211.9	
		12-18-64	201.7	211.8	
		1-08-65	201.5	212.0	
		1-29-65	202.0	211.5	
		2-19-65	202.6	210.9	
		3-12-65	202.2	211.3	
		4-02-65	201.9	211.6	
		4-23-65	201.4	212.1	
		6-02-65	202.6	210.9	
		6-16-65	202.4	211.1	
		6-27-65	202.4	211.1	
		6-25-65	200.0	213.5	
		6-29-65	202.6	210.9	
01N/11W-36R01 S	424.0**	11-21-64	215.9	208.1	1101
		4-24-65	214.3	209.7	
LOWER CANYON HYDRO SUBAREA U-05.03					
1N/10W-25F01 S	838.0**	11-14-64	72.6	765.4	1101
		4-20-65	95.8	743.2	
1N/10W-26R01 S	843.0	7-24-64	28.7	814.3	1101
		8-14-64	28.1	814.9	
		9-03-64	27.7	815.3	
		9-24-64	27.4	815.6	
		10-15-64	27.2	815.8	
		11-05-64	27.1	815.9	
		11-26-64	27.8	815.2	
		12-17-64	27.4	815.6	
		1-07-65	28.2	814.8	
		1-28-65	28.4	814.6	
		2-18-65	29.5	813.5	
		3-11-65	[illegible]	[illegible]	
		4-01-65	29.1	813.9	
		4-22-65	29.3	813.7	
		5-03-65	[illegible]	[illegible]	
		6-24-65	24.3	818.7	
SAN GABRIEL VALLEY HYDRO SUBUNIT U-05.00 LOWER CANYON HYDRO SUBAREA U-05.02					
01N/11W-27J01 S	654.4	7-23-64	143.1	511.3	1101
		8-13-64	146.5	507.9	
		9-03-64	147.9	506.5	
		9-24-64	149.8	504.6	
		10-15-64	152.2	502.2	
		11-05-64	149.5	504.9	
		11-26-64	147.3	507.1	
		12-17-64	148.5	505.9	
		1-07-65	146.2	508.2	
		1-28-65	148.4	506.0	
		2-18-65	147.6	506.8	
		3-11-65	150.3	504.1	
		4-01-65	152.5	501.9	
		4-22-65	157.8*	496.6	
		6-03-65	154.2*	[illegible]	
		6-24-65	142.1	512.3	
[illegible]	655.	4-20-65	95.5	559.5	1101
01N/10W-27[illegible]	625.0**	11-16-64	132.1*	492.9	1101
		4-13-65	135.6	489.4	
01N/10W-29J01 S	[illegible]	7-06-64	[illegible]	492.7	[illegible]
		8-04-64	118.5	483.0	
		9-02-64	121.9	479.6	
		10-05-64	118.6	482.7	
		11-02-64	113.7	487.6	
		12-07-64	117.5	484.0	
		1-05-65	125.8	475.7	
		2-02-65	125.0	476.5	
		3-03-65	122.4	479.1	
		4-05-65	128.4	473.1	
		5-04-65	134.6*	466.9	
		5-28-65	100.2	501.3	
		6-01-65	95.4	506.1	
		6-10-65	87.7	513.8	
1N/10W-24K01 S	591.2	7-24-64	55.1	536.1	1101
		8-14-64	61.9	529.3	
		9-04-64	63.2	528.0	
		9-25-64	60.3	530.9	
		10-16-64	60.8	530.4	
		11-06-64	60.3	530.9	
		11-26-64	56.9	534.3	
		12-18-64	56.5	534.7	
		1-08-65	67.3	523.9	
		1-29-65	65.8	525.4	
		2-19-65	60.3	530.9	
		3-12-65	65.9	525.3	
		4-02-65	63.9	527.3	
		4-23-65	65.2	526.0	
		6-04-65	47.0	544.2	
		6-25-65	43.4	547.8	
UPPER CANYON HYDRO SUBAREA U-05.03					
01N/10W-03B11 S	602.0**	12-17-64	12.4	590.6	1101
		1-07-65	12.2	590.8	
		1-28-65	9.9	593.1	
		2-18-65	9.2	593.8	
		3-11-65	8.5	593.5	
		4-01-65	9.9	593.1	
		4-22-65	11.3	591.7	
		6-03-65	12.1	590.9	
		6-24-65	11.2	591.8	
01N/10W-03C03 S	527.0**	7-30-64	336.0P	191.0	1101
		8-31-64	340.1P	186.9	
		9-30-64	319.0	208.0	
		10-31-64	320.0	207.0	
		12-30-64	303.0	224.0	
		1-31-65	331.0*	196.0	
		2-28-65	312.8	214.2	
1N/10W-2[illegible]	650.0	7-24-64	71.7	614.3	1101
		8-14-64	71.9	614.1	
		9-04-64	71.3	614.7	
		9-25-64	67.7	618.3	
		10-16-64	65.9	620.1	
		11-06-64	65.3	620.7	
		11-27-64	74.9	611.1	
		12-18-64	[illegible]	611.9	
		1-08-65	73.7	612.3	
		1-29-65	73.4	612.6	
		2-19-65	77.9	608.1	
		3-12-65	85.8*	600.2	
		4-02-65	[illegible]	606.1	
		4-23-55	59.8	626.2	
		6-04-65	42.3	643.7	

* [illegible] measurement

** [illegible] measurement

P - Pumping measurement

A - A-gauge measurement

TABLE [illegible]

GROUND WATER LEVELS AT WELLS

State Well Number	Land Surface Elev. in Feet	Date	Depth to Water below Land Surface in Feet	Water Surface Elev. in Feet	Agency Reporting Data
LA SAN GABRIEL RIVER HYDR[illegible] UNIT [illegible]					
SAN GABRIEL VALLEY HYDR[illegible] SUBUNIT [illegible] UPPER CANYON HYDRO SUBAREA					
1N/10W-22P02 S	675.1**	7-[illegible]-64	[illegible]	611.2	1101
		8-13-64	88.8	606.3	
		9-03-64	88.4	606.7	
		9-24-64	83.7	611.4	
		10-15-64	80.5	614.6	
		11-05-64	81.8	613.3	
		11-26-64	82.1	613.0	
		12-17-64	82.7	612.4	
		1-07-65	[illegible]	613.7	
		1-28-65	[illegible]	611.9	
		2-18-65	83.4	611.7	
		3-11-65	[illegible]*	593.9	
		4-01-65	[illegible]*	[illegible]	
		4-22-65	81.4	613.7	
		5-10-65	52.4	642.7	
		5-17-65	[illegible]	627.4	
		5-31-65	[illegible]	650.7	
		6-24-65	42.0	653.1	
01N/10W-22R02 S	716.0**	11-16-64	75.7*	640.3	1101
		4-13-65	[illegible]	[illegible]	
1N/10W-[illegible]	815.**	[illegible]	28.7	786.3	1101
		8-04-64	30.4	784.6	
		9-02-64	26.5	788.5	
		10-05-64	17.9	797.1	
		10-27-64	9.3	805.7	
		11-02-64	9.5	805.5	
		11-09-64	9.5	805.5	
		11-16-64	11.5	803.5	
		11-23-64	13.3	801.7	
		12-07-64	17.1	797.9	
		12-14-64	[illegible]	[illegible]	
		12-30-64	21.3	793.7	
		1-05-65	21.5	793.5	
		1-18-65	22.5	792.5	
		2-02-65	22.9	792.1	
		3-03-65	25.1	789.9	
		4-05-65	25.8	789.2	
		5-04-65	17.7	797.3	
		6-01-65	14.6	800.4	
		6-08-65	14.6	800.4	
		6-16-65	8.3	806.7	
		6-22-65	9.0	806.0	
		6-29-65	11.5	803.5	
1N/10W-23G01 S	784.9	7-09-64	30.9	754.0	1101
		8-07-64	33.4	751.5	
		10-08-64	21.4	763.5	
		11-02-64	15.0	769.9	
		11-09-64	14.8	770.1	
		11-16-64	16.1	768.8	
		11-23-64	17.7	767.2	
		12-07-64	23.5	761.4	
		12-30-64	25.3	759.6	
		1-05-65	25.5	759.4	
		1-18-65	26.2	758.7	
		2-02-65	26.1	758.8	
		4-05-65	27.6	757.3	
		5-04-65	20.0	764.9	
		6-16-65	13.5	771.4	
		6-16-65	13.5	771.4	
01N/10W-23J01 S	752.3	7-06-64	38.6	713.7	1101
		7-06-64	38.6	713.7	
		8-04-64	38.3	714.0	
		9-02-64	40.4	711.9	
		10-05-64	36.0	716.3	
		10-27-64	24.4	727.9	
		11-02-64	[illegible]	730.0	
		11-09-64	22.6	729.7	
		11-16-64	18.8	733.5	
		11-23-64	19.8	732.5	
		12-07-64	24.7	727.6	
		12-14-64	26.1	726.2	
		12-30-64	23.4	728.9	
		1-05-65	24.9	[illegible]	
		1-18-65	24.8	727.5	
		2-02-65	26.9	725.4	
		(CONT.)			

State Well Number	Land Surface Elev. in Feet	Date	Depth to Water below Land Surface in Feet	Water Surface Elev. in Feet	Agency Reporting Data
SAN GABRIEL VALLEY HYDR[illegible] SUBUNIT [illegible] CANYON HYDRO SUBAREA					
		[illegible]			
1N/10W-23J01	752.3	3-03-65	31.0	721.3	1101
		4-05-65	16.0	736.3	
		5-04-65	18.2	[illegible]	
		6-01-65	18.3	734.0	
		6-08-65	17.6	734.7	
		6-16-65	17.4	734.9	
		6-22-65	11.4	740.9	
		6-29-65	13.4	738.9	
01N/10W-23E01 S	755.3	7-06-64	40.1	[illegible]	[illegible]
		7-06-64	40.1	[illegible]	
		8-05-64	41.2	714.1	
		9-02-64	42.6	712.7	
		10-05-64	37.5	717.8	
		10-27-64	23.2	732.1	
		11-02-64	21.0	734.3	
		11-09-64	18.8	736.5	
		11-16-64	18.4	736.9	
		11-23-64	20.7	734.6	
		12-07-64	26.1	729.2	
		12-14-64	28.1	727.2	
		12-30-64	29.6	725.7	
		1-05-65	29.0	726.3	
		1-18-65	28.4	726.9	
		2-02-65	30.5	724.8	
		[illegible]	[illegible]	721.1	
		4-05-65	33.3	722.0	
		5-04-65	16.8	[illegible]	
		6-01-65	20.6	734.7	
		6-08-65	15.7	739.6	
		6-16-65	10.4	744.9	
		6-29-65	12.8	[illegible]	
1N/10W-23P01 S	693.3	7-02-64	85.7	607.6	1101
		7-09-64	[illegible]	609.3	
		7-16-64	83.0	610.3	
		7-23-64	82.6	610.7	
		7-30-64	81.8	611.5	
		8-06-64	81.2	612.1	
		8-13-64	82.1	611.2	
		8-20-64	83.7	[illegible]	
		8-27-64	81.7	611.6	
		9-03-64	78.9	614.4	
		9-10-64	75.7	617.6	
		9-17-64	72.7	620.6	
		9-24-64	73.1	620.2	
		10-01-64	71.7	621.6	
		10-08-64	71.7	621.6	
		10-15-64	70.2	623.1	
		10-22-64	71.6	621.7	
		10-29-64	74.3	619.0	
		11-05-64	81.7	611.6	
		11-12-64	85.0	608.3	
		11-19-64	84.9	608.4	
		11-25-64	87.4	605.9	
		12-03-64	91.8	601.5	
		12-10-64	93.9	599.4	
		12-18-64	95.6	597.7	
		12-23-64	94.7	598.6	
		12-31-64	94.8	[illegible]	
		1-04-65	85.8	607.5	
		1-07-65	85.8	607.5	
		1-14-65	79.1	614.2	
		1-21-65	74.9	618.4	
		1-28-65	[illegible]	[illegible]	
		2-04-65	84.8	608.5	
		2-11-65	88.4	604.9	
		2-18-65	94.4	598.9	
		2-25-65	99.6	593.7	
		3-04-65	104.7	588.6	
		3-11-65	107.6	585.7	
		3-18-65	108.2	585.1	
		3-25-65	112.5	580.8	
		4-01-65	115.8	577.5	
		4-09-65	111.6	581.7	
		4-15-65	101.1	592.2	
		[illegible]	[illegible]	618.0	
		4-29-65	64.0	629.3	
		5-06-65	54.8	638.5	
		5-13-65	48.0	645.3	
		5-20-65	[illegible]	648.2	
		6-02-65	41.0	652.3	
		6-11-65	47.9	645.4	
		6-18-65	44.7	638.6	
		6-24-65	49.8	[illegible]	
1N/10W-27[illegible]	881.1**	7-0[illegible]-64	76.1P	805.0	1101
		(CONT.)			

* Questionable measurement

** Approximate ground surface elevation

P Pumping measurement

A Artesian measurement

TABLE C-2

GROUND WATER LEVELS AT WELLS

State Well Number	G.S. Elev. in Feet	Date	Dist. G.S. to Water Surface in Feet	Water Surface Elev. in Feet	Agency Supplying Data
L. A. SAN GABRIEL RIVER HYDRO UNIT U-05.00					
SAN GABRIEL VALLEY HYDRO SUBUNIT U-05.01					
FERN ANYN HYDRO SUBAREA U-05.01					
		(CONT.)			
1N/10W-27[illegible]	[illegible]**	7-1[illegible]-64	81.4P	599.7	1101
		7-[illegible]-64	80.7P	600.4	
		8-[illegible]-64	78.4P	602.7	
		8-10-64	70.0P	611.1	
		8-20-64	78.5P	602.6	
		8-31-64	78.4P	602.7	
		9-10-64	75.2P	605.9	
		10-01-64	68.3P	613.1	
		10-09-64	71.9P	6[illegible]	
		10-20-64	70.5P	610.6	
		11-02-64	74.2P	606.9	
		11-10-64	78.6P	602.5	
		11-20-64	80.8P	600.3	
		11-30-64	85.4P	595.7	
		12-10-64	82.1	599.0	
		12-31-64	83.8	597.3	
		1-20-65	70.8	610.3	
		2-01-65	74.9	606.2	
		2-10-65	77.2	603.9	
		2-22-65	92.9P	588.2	
		3-01-65	97.3	583.8	
		3-10-65	98.0P	583.1	
		3-19-65	103.8P	577.3	
		4-02-65	105.4P	575.7	
		4-12-65	97.0	584.1	
		4-20-65	75.5	605.6	
		4-30-65	60.3	620.8	
		5-10-65	47.8	633.3	
		5-20-65	47.6P	633.5	
01N/10W-27H01 S	669.7	7-23-64	99.4	570.3	1101
		8-13-64	99.9	569.8	
		9-03-64	100.7	569.0	
		9-24-64	97.7	572.0	
		10-15-64	86.0	583.7	
		11-05-64	91.9	577.8	
		11-26-64	91.5	578.2	
		12-17-64	92.2	577.5	
		1-07-65	98.2	571.5	
		1-28-65	101.3	568.4	
		2-18-65	104.1	565.6	
		3-11-65	114.2	555.5	
		4-01-65	115.3	554.4	
		4-22-65	98.9	570.8	
		6-03-65	80.1	589.6	
		6-24-65	75.5	594.[illegible]	
01N/10W-27H02 S	667.4	11-02-64	88.0	579.4	1101
		4-20-65	103.0	564.4	
1N/10W-28C01 S	634.5	11-24-64	34.0	600.5	1101
		2-03-65	32.4	602.1	
		2-19-65	34.7	599.8	
		3-12-65	38.1	596.4	
		4-02-65	31.4	603.1	
		4-23-65	34.2	600.[illegible]	
		5-04-65	27.3	607.[illegible]	
		6-04-65	21.6	612.[illegible]	
		6-25-65	19.3	615.[illegible]	
1N/10W-28H01 S	657.5	7-06-64	43.9	608.6	1101
		7-06-64	43.9	608.6	
		11-16-64	44.5	608.0	
		3-03-65	51.4	601.1	
		4-05-65	58.8	593.7	
		5-04-65	32.7	619.8	
		6-01-65	25.5	627.0	
		6-08-65	23.7	628.8	
		6-16-65	22.6	629.9	
		6-22-65	22.1	630.4	
		6-29-65	23.1	629.4	
FOOTHILL HYDRO SUBAREA U-05.04					
01N/09W-25G01 S	1235.0**	4-19-65	30.1	1204.9	1101
01N/09W-25K01 S	1228.[illegible]**	7-06-64	41.9	1186.3	1101
		8-04-64	42.3	1185.9	
		8-12-64	42.6	1185.6	
		9-08-64	41.5	1186.7	
		10-06-64	43.2	1185.0	
		11-02-64	42.1	1186.1	
		12-08-64	50.2	1178.0	
		1-06-65	39.9	1188.3	
		2-01-65	37.3	1190.9	
		(CONT.)			
SAN GABRIEL VALLEY HYDRO SUBUNIT U-05.00					
FOOTHILL HYDRO SUBAREA U-05.04					
		(CONT.)			
1N/09W-25K01 S	1228.[illegible]**	3-01-65	58.3	1170.4	1101
		4-19-65	57.[illegible]	1170.5	
		5-06-65	55.[illegible]	1172.[illegible]	
		5-17-65	[illegible]	1173.[illegible]	
		5-20-65	54.[illegible]	1173.[illegible]	
		5-28-65	41.[illegible]	1186.[illegible]	
		6-01-65	43.1	1186.1	
		6-07-65	55.[illegible]	1173.[illegible]	
		6-10-65	42.[illegible]	1186.[illegible]	
1N/09W-35[illegible] S	1[illegible]**	11-04-64	65.1	1[illegible]	1101
		4-2[illegible]-65	55.[illegible]	1[illegible]	
1N/09W-35H01 S	1155.0**	7-06-64	42.6	1112.4	1101
		8-04-64	46.5	1108.5	
		9-08-64	48.[illegible]*	1106.1	
		11-16-64	45.[illegible]	1109.1	
		12-08-64	44.6	1110.4	
		1-06-65	45.2	1109.8	
		2-01-65	41.3	1113.7	
		4-19-65	29.6	1125.4	
		5-17-65	30.0	1125.0	
		5-28-65	29.8	1125.2	
		6-01-65	30.1	1124.9	
1N/09W-36[illegible] S	1165.0**	7-06-64	45.9	1119.1	1101
		8-06-64	47.7	1117.1	
		9-08-64	49.6	1115.4	
		10-06-64	50.4	1114.6	
		11-02-64	50.4	1114.6	
		12-08-64	48.8	1116.2	
		1-06-65	46.7	1118.1	
		2-01-65	45.3	1119.7	
		3-01-65	44.0	1121.0	
		4-19-65	27.3	1137.7	
		5-04-65	28.1	1136.9	
		5-14-65	29.5	1135.5	
		5-17-65	30.1	1134.9	
		5-20-65	30.6	1134.4	
		5-28-65	31.6	1133.4	
		6-01-65	32.0	1133.0	
		6-07-65	32.3	1132.7	
		6-10-65	32.6	1132.4	
	1165.0**	6-17-65	33.4	1131.6	
01N/09W-36E02 S	1235.0**	11-04-64	185.1*	1049.9	1101
		4-21-65	145.9	1089.1	
01N/09W-36F01 S	1277.0**	11-04-64	134.0	1143.0	1101
		4-21-65	129.3	1147.7	

* Questionable measurement

** Approximate ground surface elevation

P Pumping measurement

A Air gauge measurement

TABLE [illegible]

GROUND WATER LEVELS AT WELLS

L. A. SAN GABRIEL RIVER HYDRO UNIT U-05.E0

SPADRA HYDRO SUBUNIT — SPADRA HYDRO SUBAREA U-05.E1

State Well Number	G. S. Elev. in Feet	Date	Dist. G. S. to Water Surface in Feet	Water Surface Elev. in Feet	Agency Supplying Data
1S/08W-17N01 S	851.0**	12-[illegible]-64	190.5	660.5	1101
		5-04-65	204.2	646.8	
1S/09W-22J01 S	82[illegible].0**	11-23-64	4.4	815.6	1101
		4-27-65	4.2	815.8	
1S/09W-23F[illegible]	[illegible]**	11-23-64	11[illegible]	[illegible].1	1101
		5-04-65	11[illegible]	[illegible].1	
1S/09W-23R[illegible]	[illegible]**	11-23-64	14[illegible]	[illegible]	1101
		5-04-65	14[illegible].6	64[illegible].4	
1S/09W-24[illegible]1 S	835.0**	11-23-64	321.0	514.0	1101
		5-04-65	DRY		
1S/09W-25B01 S	824.0**	11-24-64	175.[illegible]	648.8	1101
		4-27-65	173.8	650.[illegible]	
		5-05-65	175.4	648.6	
01S/09W-25D01 S	795.0**	4-27-65	166.5	628.5	1101
		5-05-65	170.5	624.5	
01S/09W-25E01 S	798.0	7-07-64	166.1	631.9	1101
		8-08-64	167.0	631.0	
		9-08-64	167.7	630.3	
		10-15-64	166.7	631.3	
		11-24-64	166.2	631.8	
		12-09-64	166.0	632.0	
		1-06-65	165.9	632.1	
		2-02-65	166.2	631.8	
		3-02-65	166.4	631.6	
		5-03-65	165.9	632.1	
		6-10-65	166.4	631.6	
01S/09W-25F01 S	804.7**	11-23-64	159.8	644.9	1101
		11-24-64	172.7	632.0	
		5-03-65	173.8	630.9	
01S/09W-25G01 S	823.0**	11-24-64	170.4	652.6	1101
		4-27-65	169.0	654.0	
1S/09W-26A02 S	795.0**	11-23-64	160.0	635.0	1101
		5-03-65	161.4	633.6	
01S/09W-26H01 S	792.0**	9-01-64	163.2	628.8	1101
		9-15-64	163.2	628.8	
		10-01-64	163.2	628.8	
		10-15-64	162.0	630.0	
		11-15-64	173.6P	618.4	
		12-01-64	160.9A	631.1	
		12-15-64	171.3P	620.7	
		1-01-65	171.3P	620.7	
		1-15-65	171.3P	620.7	
		2-01-65	171.3P	620.7	
		2-15-65	171.3P	620.7	
		3-01-65	171.3P	620.7	
		4-01-65	171.3P	620.7	
01S/09W-27J01 S	730.0**	11-24-64	114.2	615.8	1101
		5-05-65	124.5	605.5	
01S/09W-27J02 S	727.0**	11-24-64	109.1	617.9	1101
		5-05-65	131.5	595.5	
01S/09W-33J02 S	664.2**	11-23-64	51.3	612.9	1101
		5-04-65	47.2	617.0	
01S/09W-34F01 S	688.0**	11-23-64	88.8	599.2	1101
		5-04-65	93.3	594.7	

POMONA HYDRO SUBAREA U-05.E2

State Well Number	G. S. Elev. in Feet	Date	Dist. G. S. to Water Surface in Feet	Water Surface Elev. in Feet	Agency Supplying Data
01S/08W-07D01 S	1073.0**	10-01-64	458.6	615.0	1101
		10-14-64	468.6A	605.0	
		11-23-64	368.6A	705.0	
01S/08W-07F01 S	1076.0	7-03-64	467.0*	609.0	1101
		7-06-64	462.0	614.0	
		8-06-64	508.0P	568.0	
		8-28-64	511.0P	565.0	
		9-21-64	507.0P	569.0	
		9-25-64	465.0	611.0	
		10-19-64	465.0A	611.0	
		10-30-64	465.0	611.0	
		12-07-64	457.0	619.0	
		12-10-64	459.0	617.0	
		(CONT.)			

SPADRA HYDRO SUBUNIT — POMONA HYDRO SUBAREA U-05.E1

State Well Number	G. S. Elev. in Feet	Date	Dist. G. S. to Water Surface in Feet	Water Surface Elev. in Feet	Agency Supplying Data
		(CONT.)			
01S/08W-[illegible]	[illegible]	12-21-64	45[illegible].0A	617.0	1101
		12-31-64	4[illegible].0A	6[illegible]	
		1-05-65	4[illegible].0A	[illegible]	
		1-29-65	455.0A	[illegible]	
		2-03-65	4[illegible].0A	[illegible]	
		2-23-65	4[illegible].0A	621.0	
		3-08-65	4[illegible].0A	[illegible]	
		3-17-65	453.0A	623.[illegible]	
		3-31-65	4[illegible].0A	621.[illegible]	
		4-09-65	455.0A	621.[illegible]	
		4-15-65	383.0A	[illegible]	
		4-19-65	365.0A	[illegible]	
		4-28-65	240.0A	[illegible]	
		5-06-65	455.0A	621.[illegible]	
		5-14-65	457.0A	619.[illegible]	
		5-19-65	502.0P	[illegible]	
01S/08W-07F02 S	1078.0	11-23-64	424.5	[illegible]	110[illegible]
		5-03-65	456.0	[illegible]	
01S/08W-07G02 S	1092.8	7-03-64	504.1A	588.7	1101
		8-06-64	543.1P	549.7	
		8-24-64	541.1P	551.7	
		9-25-64	511.1A	581.7	
		10-09-64	513.1A	579.7	
		10-19-64	507.1A	585.7	
		10-26-64	511.1A	581.7	
		10-30-64	510.1A	582.7	
		2-17-65	445.1A	647.7	
		2-26-65	442.1A	650.7	
		3-05-65	448.1A	644.7	
		3-31-65	442.1A	650.7	
		4-06-65	487.1A	605.7	
		4-19-65	489.1A	603.7	
		4-28-65	467.1A	625.7	
		4-30-65	387.1A	705.7	
		5-06-65	489.1A	603.7	
		5-14-65	492.1A	600.7	
		5-19-65	537.1P	555.7	
01S/08W-07L01 S	1061.0**	5-03-65	489.7	571.3	1101
01S/08W-07N01 S	1038.0**	9-14-64	444.9	593.1	1101
		12-01-64	DRY		
01S/08W-08B03 S	1044.0**	8-10-64	155.2	888.8	1101
		9-08-64	155.5	888.5	
		10-06-64	157.8	886.2	
		11-23-64	157.9	886.1	
		12-09-64	179.6*	864.4	
		1-06-65	157.9	886.1	
		2-02-65	157.6	886.4	
		5-05-65	158.7	885.3	
		6-07-65	158.6	885.4	
01S/08W-17N01 S	952.0**	12-07-64	430.0	522.0	1101
		5-03-65	430.5	521.5	
01S/08W-18J02 S	995.4	7-01-64	459.9	535.5	1101
		8-01-64	457.6	537.8	
		8-15-64	455.3	540.1	
		9-01-64	456.4	539.0	
		9-15-64	458.7	536.7	
		10-15-64	466.8	528.6	
		11-01-64	464.5	530.9	
		12-01-64	457.6A	537.8	
		1-01-65	454.1A	541.3	
		1-15-65	451.8A	543.6	
		2-01-65	450.6A	544.8	
		3-01-65	468.0A	527.4	
		3-15-65	514.1P	481.3	
01S/08W-19A01 S	922.5	7-07-64	232.4	690.1	1101
		9-01-64	232.0	690.5	
		10-15-64	231.9	690.6	
		11-24-64	233.7	688.8	
		12-09-64	233.9	688.6	
		1-06-65	229.2	693.3	
		2-02-65	234.0	688.5	
		3-02-65	234.7	687.8	
		5-03-65	234.9	687.6	
		5-27-65	235.0	687.5	
		6-07-65	234.8	687.7	
01S/09W-11H01 S	980.0**	11-16-64	61.1	918.9	1101
01S/09W-12F01 S	1029.0**	7-07-64	126.6	902.4	1101
		(CONT.)			

* Questionable measurement

** Approximate ground surface elevation

P Pumping measurement

A Air gauge measurement

TABLE [illegible]

GROUND WATER LEVELS AT WELLS

State Well Number	G.S. Elev. in Feet	Date	Dist. G.S. to Water Surface in Feet	Water Surface Elev. in Feet	Agency Supplying Data
[illegible]					
[illegible]					
[illegible]					
[illegible]	1[illegible]**	[illegible]	131.7	897.3	1101
		[illegible]	[illegible]	[illegible]	
		11-[illegible]	[illegible]	[illegible]	
		11-12-64	141.7	[illegible]	
		1-06-65	[illegible]	[illegible]	
		2-01-65	140.7	[illegible]	
		2-01-65	140.8	868.2	
		3-01-65	[illegible]	890.1	
		4-19-65	138.7	890.3	
		5-17-65	[illegible]	883.8	
		6-07-65	149.1	[illegible]	
[illegible]	1[illegible]. **	[illegible]	[illegible]	850.3	1101
		[illegible]	[illegible]	849.3	
		8-21-64	[illegible]	[illegible]	
		9-25-64	[illegible]	838.3	
		10-30-64	212.7P	842.3	
		11-16-64	167.7	887.3	
		11-22-64	213.7P	841.3	
		1-22-65	167.5A	[illegible]	
		3-08-65	175.5A	879.5	
		[illegible]	213.5P	841.5	
		5-14-65	213.5P	[illegible]	
		5-19-65	220.5P	834.5	
[illegible]	1[illegible].0**	12-01-64	334.1*	713.9	[illegible]
		12-01-64	401.6	646.4	
		5-03-65	401.3	646.7	
[illegible]	1[illegible].0**	8-04-64	136.3	892.7	[illegible]
		9-08-64	142.7	886.3	
		10-06-64	146.9	882.1	
		11-02-64	148.1	880.9	
		1-06-65	150.8	878.2	
		2-01-65	140.0	[illegible]	
		3-01-65	143.6	885.4	
		4-19-65	143.3	885.7	
		5-17-65	151.4	877.6	
		6-07-65	156.1	[illegible]	
[illegible]	[illegible]**	[illegible]	69.2	914.8	1101
		11-16-64	69.8	914.2	
		4-21-65	64.2	919.8	
[illegible]	1023.5**	7-09-64	409.8	613.7	1101
		8-04-64	403.3	620.2	
		9-14-64	398.2	625.3	
		10-07-64	407.4	616.1	
		11-25-64	419.0	604.5	
		12-14-64	421.2	602.3	
		1-06-65	418.0	605.5	
		2-01-65	409.7	613.8	
		3-01-65	410.1	613.4	
		5-03-65	407.8	615.7	
		6-07-65	412.0	611.5	
[illegible]	1018.0**	7-07-64	261.8	756.2	1101
		8-04-64	262.6	[illegible]	
		9-08-64	263.6	[illegible]	
		10-06-64	270.3	747.7	
		[illegible]	[illegible]	[illegible]	
		12-14-64	265.1	[illegible]	
		1-06-65	265.2	752.8	
		2-01-65	265.4	[illegible]	
		3-01-65	265.7	752.3	
		4-19-65	266.3	751.7	
		5-17-65	[illegible]	746.[illegible]	
		6-07-65	266.7	751.1	
[illegible]					
[illegible]	1[illegible]**	[illegible]	218.5	1110.5	1101
		10-06-64	222.7	[illegible]	
		11-18-64	215.6	1113.4	
		12-09-64	213.8	1115.2	
		1-05-65	210.9	1118.1	
		2-01-65	207.8	1121.2	
		3-01-65	217.3	1111.7	
		[illegible]	[illegible]	1117.3	
[illegible] 001 S	1319.4	7-07-64	210.1	1109.3	1101
		8-04-64	214.1	[illegible]	
		10-06-64	[illegible]	1100.0	
		11-18-64	[illegible]	1107.1	
		12-09-64	[illegible]	1108.9	
		5-17-65	197.9	1121.5	
		[illegible]			

State Well Number	G.S. Elev. in Feet	Date	Dist. G.S. to Water Surface in Feet	Water Surface Elev. in Feet	Agency Supplying Data
[illegible]					
[illegible]					
[illegible]					
[illegible]	131[illegible].4	5-27-65	[illegible]	[illegible]	1101
		6-07-65	[illegible]	[illegible]	
01S/08W-04L01 S	13[illegible].0**	7-15-64	267.5	[illegible]	1101
		8-01-64	267.5	[illegible]	
		9-15-64	268.7	[illegible]	
		10-01-64	268.7	[illegible]	
		12-01-64	262.9A	[illegible]	
		2-01-65	262.9A	1040.1	
		3-01-65	264.0A	1039.0	
		4-01-65	282.5P	1020.5	
[illegible]	1[illegible]. **	8-21-64	323.0A	944.0	1101
		8-31-64	[illegible]	1012.0	
		[illegible]	240.0A	1027.0	
		9-14-64	[illegible]	[illegible]	
		9-21-64	234.0A	1033.0	
		11-30-64	230.2	1036.8	
		[illegible]	236.0A	1031.0	
		1-15-65	231.0A	1036.0	
		2-15-65	255.0A	1012.0	
		3-31-65	231.2	1035.8	
		4-21-65	223.0A	1044.0	
		5-15-65	228.0A	1039.0	
01S/08W-05A01 S	1284.2	8-05-64	154.8	1129.4	1101
		9-02-64	155.9	1128.3	
		11-18-64	147.3	1136.9	
		[illegible]	144.1	[illegible]	
		1-05-65	140.9	1143.3	
		2-01-65	136.5	[illegible]	
		3-02-65	145.2	1139.0	
		4-21-65	135.8	1148.4	
		5-17-65	135.7	1148.5	
		6-07-65	136.5	[illegible]	
01S/08W-05A02 S	1284.5	9-02-64	155.6	1128.[illegible]	1101
		10-06-64	167.5*	1117.[illegible]	
		11-18-64	[illegible]	1134.4	
		12-09-64	[illegible]	1137.[illegible]	
		1-05-65	[illegible]	1139.[illegible]	
		2-01-65	[illegible]	1141.[illegible]	
		3-02-65	154.1	1130.4	
		4-21-65	136.7	1147.8	
		5-17-65	138.1	1146.4	
		6-07-65	[illegible]	[illegible]	
01S/08W-05B01	[illegible]	[illegible]	[illegible]	1134.8	1101
		4-21-65	[illegible]	[illegible]	
01S/08W-05C01 S	1294.1	[illegible]	[illegible]	1167.1	1101
		[illegible]	[illegible]	1162.1	
[illegible]	[illegible]	[illegible]	[illegible]	1048.8	1101
		4-21-65	[illegible]	[illegible]	
01S/08W-05D02 S	1289.8	[illegible]	[illegible]	[illegible]	1101
		4-21-65	[illegible]	[illegible]	
01S/08W-05E01 S	1260.0	[illegible]	[illegible]	[illegible]	1101
		[illegible]	[illegible]	[illegible]	
01S/08W-05E02 S	1277.4	11-16-64	[illegible]	1056.9	1101
		12-09-64	[illegible]	[illegible]	
		5-17-65	[illegible]	1055.1	
		6-07-65	[illegible]	1054.3	
01S/08W-06A01 S	1257.0**	[illegible]	[illegible]	[illegible]	1101
		4-21-65	[illegible]	[illegible]	
01S/08W-06A03 S	1242.1	9-10-64	[illegible]	1037.2	1101
		10-07-64	208.7	[illegible]	
		11-23-64	[illegible]	[illegible]	
		12-11-64	200.5	1041.6	
		1-06-65	197.2	[illegible]	
		1-29-65	200.5	1041.6	
		2-01-65	183.5	1058.6	
		3-01-65	188.1	1054.0	
		4-29-65	200.5	1041.6	
		5-17-65	212.2	1029.9	
		6-07-65	211.5	1030.6	
[illegible]	1[illegible]**	[illegible]	[illegible]	[illegible]	1101
		[illegible]	[illegible]	[illegible]	
[illegible]	[illegible] **	11-16-64	[illegible]	1035.[illegible]	1101
		12-09-64	[illegible]	[illegible]	
		(CONT.)			

* [illegible]

** [illegible]

† [illegible]measurement

A [illegible]measurement

TABLE [illegible]

GROUND WATER LEVELS AT WELLS

[illegible]

SPALDING HYDRO [illegible] -05.E0

LIVE OAK HYDRO SUBAREA U-05.E3

		(CONT.)				
[illegible]	[illegible]**	1-07-65	190.9	1033.1	[illegible]	
		2-01-65	189.5	[illegible]		
		[illegible]-01-65	181.1	1042.9		
		5-17-65	[illegible]	1024.2		
		5-27-65	198.4	1025.6		
		6-07-65	197.4	1026.6		
[illegible]	1830.0	11-18-64	29.8	1800.2	[illegible]	
		4-26-65	[illegible]	1813.8		
[illegible]	1779.0**	11-18-64	56.5	1722.5	[illegible]	
		4-26-65	51.9	1727.1		
[illegible]	1299.6	11-30-64	DRY		[illegible]	
		5-05-65	DRY			
[illegible]	1296.5	11-30-64	DRY		[illegible]	
		5-05-65	DRY			
[illegible]	1296.5	11-30-64	DRY		[illegible]	
		5-05-65	DRY			
01N/08W-32P07 S	1303.3	11-30-64	DRY		[illegible]	
		5-05-65	DRY			
[illegible]	[illegible]	11-30-64	DRY		[illegible]	
		5-05-65	DRY			
[illegible]	[illegible]**	11-09-64	43.1	1487.8	[illegible]	
		4-26-65	30.6	1500.3		
[illegible]	[illegible]**	11-18-64	[illegible]	1187.0	[illegible]	
		4-26-65	239.0	[illegible]		
[illegible]	[illegible]**	11-18-64	20.7	1369.3	[illegible]	
		4-21-65	12.5	1377.5		
[illegible]	[illegible]**	11-18-64	116.7	1235.3	[illegible]	
		4-21-65	118.6	1233.4		
[illegible]	[illegible]**	11-18-64	242.1	1131.9	[illegible]	
		11-18-64	261.6	1132.4		
		4-26-65	216.3	1157.7		
[illegible]	1402.0**	7-07-64	311.0	1091.0	[illegible]	
		2-28-65	270.0	1132.0		
		3-31-65	275.0	1127.0		
01N/08W-33Q03 S	1402.4**	7-15-64	382.2A	1020.2	[illegible]	
		7-21-64	313.2A	[illegible]		
		8-07-64	[illegible]	1015.2		
		8-21-64	[illegible]	[illegible]		
		8-31-64	[illegible]	1015.2		
		9-07-64	354.2A	1048.2		
		9-15-64	[illegible]	1024.2		
		9-30-64	[illegible]	1082.2		
		10-15-64	[illegible]	1011.2		
		11-15-64	304.2A	1098.2		
		11-30-64	[illegible]	1088.2		
		12-15-64	297.2A	1105.2		
		1-15-65	[illegible]	[illegible]		
		1-31-65	[illegible]	1105.2		

* [illegible]

** [illegible]

[illegible]

[illegible]

TABLE C-2

GROUND WATER LEVELS AT WELLS

State Well Number	G.S. Elev. in Feet	Date	Dist. G.S. to Water Surface in Feet	Water Surface Elev. in Feet	Agency Supplying Data
L. A. SAN GABRIEL RIVER HYDRO UNIT U-05.00					
ANAHEIM HYDRO SUBUNIT U-05.F0					
ANAHEIM HYDRO SUBAREA U-05.F1					
035/09W-31J04 S	225.0**	7-01-64	84.3	140.7	5102
		7-15-64	85.3	139.7	
		8-05-64	84.8	140.2	
		8-19-64	84.5	140.5	
		9-02-64	83.0	142.0	
		9-16-64	86.7	138.3	
		10-07-64	86.9	138.1	
		10-21-64	71.7	153.3	
		11-04-64	60.5*	164.5	
		11-18-64	63.3*	161.7	
		12-02-64	69.4	155.6	
		12-16-64	78.3	146.7	
		1-06-65	86.4	138.6	
		1-20-65	91.6	133.4	
		2-03-65	84.1	140.9	
		2-17-65	78.1	146.9	
		3-03-65	70.1	154.9	
		3-17-65	65.5	159.5	
		4-07-65	79.7	145.3	
		4-21-65	84.3	141.0	
		5-05-65	77.6	147.4	
		5-19-65	75.9	149.1	
		6-02-65	72.2	152.8	
		6-16-65	84.0*	141.0	
035/09W-31M01 S	211.5	7-01-64	95.5	116.0	5102
		7-15-64	96.4	115.1	
		8-05-64	97.6	113.9	
		8-19-64	97.8	113.7	
		9-02-64	98.2	113.3	
		12-02-64	87.0	124.5	
		12-16-64	89.6	121.9	
		1-06-65	93.9	117.6	
		1-20-65	97.2	114.3	
		2-03-65	98.7	112.6	
		2-17-65	99.1	112.4	
		3-03-65	96.5	115.0	
		3-17-65	93.1	118.4	
		4-07-65	88.7	122.8	
		4-21-65	92.9	118.6	
		5-05-65	93.4	118.1	
		5-19-65	94.3	117.2	
		6-09-65	93.8	117.7	
		6-23-65	96.4	115.1	
035/09W-32F01 S	229.4	10-02-64	75.8	153.6	5102
		1-04-65	76.7	152.7	
		5-04-65	69.9	159.5	
035/09W-32K06	235.0**	7-31-64	82.3	152.7	4210
		8-31-64	72.4	162.6	
		9-30-64	75.3	159.7	
		10-31-64	67.0	168.0	
		11-30-64	61.7	173.3	
		12-31-64	73.0	162.0	
		1-31-65	75.5	159.5	
		2-28-65	70.2	164.8	
		3-31-65	69.3	165.7	
		4-30-65	71.3	163.7	
		5-31-65	76.0	159.0	
		6-30-65	77.5	157.5	
035/09W-32K07 S	235.0**	7-31-64	81.3	153.7	4210
		8-31-64	71.2	163.8	
		9-30-64	74.3	160.7	
		10-31-64	65.8	169.2	
		11-30-64	60.2	174.8	
		12-31-64	65.5	169.5	
		1-31-65	73.7	161.3	
		2-28-65	68.7	166.3	
		3-31-65	67.0	168.0	
		4-30-65	69.5	165.2	
		5-31-65	71.5	163.5	
		6-30-65	79.0	156.0	
035/09W-32R02 S	231.1	7-02-64	82.6	148.5	5102
		8-04-64	83.5	147.6	
		9-01-64	73.9	157.2	
		10-02-64	74.4	156.7	
		11-03-64	66.8	164.3	
		12-03-64	66.1	165.0	
		1-04-65	79.2	151.9	
		2-02-65	81.6	149.5	
		3-04-65	73.3	157.8	
		4-05-65	73.7	157.4	
		5-04-65	74.2	156.9	
		6-01-65	77.0	154.1	
035/09W-32P04 S	230.2	7-31-64	98.6*	131.6	4210
		(CONT.)			
035/09W-32P04 S	230.2	8-31-64	76.0	154.2	4210
		9-30-64	77.2	153.0	
		10-31-64	67.2	163.0	
		11-30-64	59.7	170.5	
		12-31-64	76.0*	154.2	
		1-31-65	81.0*	149.2	
		2-28-65	67.5	162.7	
		3-31-65	68.5	161.7	
		4-30-65	75.3	154.9	
		5-31-65	75.7	154.5	
		6-30-65	85.0	145.2	
035/09W-32Q05 S	231.7	7-02-64	87.2	144.5	5102
		8-04-64	88.1P	143.6	
		9-01-64	73.[illegible]	158.7	
		10-02-64	78.4	153.3	
		11-03-64	67.[illegible]	164.7	
		12-03-64	70.1P	161.6	
		1-04-65	79.9	152.2	
		2-02-65	84.7P	146.8	
		3-04-65	77.0P	154.7	
		4-05-65	74.1	157.6	
		5-04-65	74.2	157.5	
		6-01-65	81.5P	150.2	
035/09W-32Q08 S	231.0**	9-01-64	73.5	157.5	5102
		10-02-64	78.7	152.3	
		11-03-64	67.1	163.9	
		1-04-65	79.3	151.7	
		4-05-65	73.8	157.2	
		5-04-65	74.0	157.0	
035/09W-33H01 S	254.7	7-02-64	41.2	213.5	5102
		8-04-64	44.7	210.0	
		9-01-64	44.3	210.4	
		10-02-64	46.2	208.5	
		11-03-64	43.0	211.7	
		12-03-64	38.3	216.4	
		1-04-65	40.3	214.4	
		2-02-65	42.8	211.9	
		3-04-65	42.9	211.8	
		4-05-65	40.9	213.8	
		5-04-65	39.9	214.8	
		6-02-65	41.4	213.3	
035/09W-33K01	250.0**	7-01-64	56.2P	193.8	4742
		7-31-64	56.4P	193.6	
		9-04-64	61.8P	188.2	
		10-02-64	61.0P	189.0	
		11-06-64	43.8	206.2	
		11-20-64	41.7	208.3	
		12-11-64	49.5P	200.5	
		1-01-65	53.8P	196.7	
		1-15-65	43.6	206.4	
		2-05-65	55.1*	194.9	
		2-19-65	45.9	204.1	
		3-19-65	52.7P	197.3	
		4-16-65	41.1	208.9	
		5-07-65	53.2*	196.8	
		6-04-65	56.3P	193.7	
		6-18-65	57.8P	192.2	
035/09W-33K[illegible]	250.0**	7-01-64	46.1	203.9	4742
		7-17-64	46.1	203.9	
		7-31-64	46.3	203.7	
		8-14-64	46.3	203.7	
		9-04-64	50.8	199.2	
		9-18-64	52.2	197.8	
		10-02-64	51.1	198.9	
		10-16-64	48.8	201.2	
		10-30-64	46.8	203.2	
		11-13-64	43.0	207.0	
		12-04-64	39.7	210.3	
		1-01-65	44.1	205.9	
		1-15-65	44.5	205.5	
		1-29-65	47.3	202.7	
		2-12-65	46.0	204.0	
		3-05-65	46.1	203.9	
		3-26-65	42.8	207.2	
		4-09-65	47.0	203.0	
		4-30-65	47.5	202.5	
		5-21-65	45.2	204.8	
		6-04-65	45.7	204.3	
		6-18-65	47.8	202.2	
035/09W-33K04 S	250.0**	7-01-64	48.6	201.4	4742
		7-17-64	49.5	200.5	
		(CONT.)			

* Questionable measurement

** Approximate ground surface elevation

P Pumping measurement

A Air gauge measurement

TABLE [illegible]

GROUND WATER LEVELS AT WELLS

State Well Number	G.S. Elev. (Feet)	Date	Depth to Water Surface (Feet)	Water Surface Elev. (Feet)	Agency Reporting Data
LOS ANGELES RIVER HYDRO UNIT					
ANAHEIM HYDRO SUBUNIT					
ANAHEIM HYDRO SUBAREA					
03S/09W-33K[illegible] S	25[illegible].0**	(CONT.)			
		7-31-64	49.6	[illegible]	4742
		8-14-64	50.[illegible]	[illegible]	
		9-04-64	54.[illegible]	195.5	
		9-18-64	54.0	1[illegible]	
		10-02-64	52.3	1[illegible]	
		10-16-64	51.[illegible]	1[illegible]	
		10-30-64	50.0	[illegible]	
		11-13-64	46.0	204.0	
		12-04-64	42.0	208.0	
		1-01-65	46.[illegible]	2[illegible]	
		1-15-65	50.0	200.0	
		1-29-65	47.0	201.0	
		2-12-65	48.0	202.0	
		3-05-65	48.0	202.0	
		3-26-65	45.0	205.0	
		4-09-65	44.0	206.0	
		4-30-65	46.0	204.0	
		5-21-65	48.0	[illegible]	
		6-04-65	48.5	2[illegible].5	
		6-18-65	50.0	[illegible]	
03S/09W-43K[illegible] S	252.0**	7-01-64	53.6P	198.4	4742
		7-17-64	54.2	197.8	
		7-31-64	53.2	198.8	
		8-14-64	53.7	198.3	
		9-04-64	56.9	195.1	
		9-18-64	57.8	194.2	
		10-02-64	56.3	195.7	
		10-16-64	55.3	196.7	
		10-30-64	59.3*	192.7	
		11-13-64	49.0	203.0	
		12-04-64	45.0	207.0	
		1-01-65	48.9	203.1	
		1-15-65	50.6	201.4	
		1-29-65	53.0	199.0	
		2-12-65	52.8	199.2	
		3-05-65	52.4	199.6	
		3-26-65	48.8	203.2	
		4-09-65	48.1	203.9	
		4-30-65	49.2	202.8	
		5-21-65	50.8	201.2	
		6-04-65	52.2	199.8	
		6-18-65	53.6	198.4	
03S/09W-33K06 S	252.0**	7-01-64	54.0	198.0	4742
		7-31-64	62.1P	189.9	
		8-21-64	55.3	196.7	
		9-04-64	57.9	194.1	
		9-18-64	58.7	193.3	
		10-02-64	57.5	194.5	
		10-16-64	55.9	196.1	
		10-30-64	53.7	198.3	
		11-20-64	46.4	205.6	
		12-04-64	46.1	205.9	
		1-01-65	50.5	201.5	
		1-15-65	52.2	199.8	
		1-29-65	55.2	196.8	
		2-12-65	53.8	198.2	
		3-05-65	53.3	198.7	
		3-26-65	49.9	202.1	
		4-09-65	48.7	203.3	
		4-30-65	50.2	201.8	
		5-21-65	51.8	200.2	
		6-04-65	52.8	199.2	
		6-18-65	54.7	197.3	
03S/09W-33K07 S	252.0**	7-01-64	54.5P	198.5	4742
		7-17-64	54.9	197.1	
		7-31-64	50.3	201.7	
		8-14-64	50.2	201.8	
		9-18-64	54.3	197.7	
		10-07-64	61.5P	190.5	
		11-20-64	42.7	209.3	
		12-04-64	43.3	208.7	
		1-01-65	47.0	205.0	
		1-15-65	47.2	204.8	
		2-05-65	50.2	201.8	
		3-05-65	50.2	201.8	
		3-26-65	46.6	205.4	
		4-09-65	45.5	206.5	
		5-07-65	54.5P	197.5	
		6-04-65	57.7P	194.3	
03S/09W-33L01 S	248.0**	7-02-64	47.6	200.4	5102
		11-03-64	47.1	200.9	
		12-03-64	40.8	207.[illegible]	
		1-04-65	44.7	203.3	
		2-02-65	44.[illegible]	1[illegible]	
		(CONT.)			
03S/09W-33L[illegible]	24[illegible].**	3-04-65	49.1	199.[illegible]	[illegible]
		4-05-65	43.7	204.3	
		5-04-65	44.6	203.4	
03S/09W-33N[illegible]	244.[illegible]	7-22-64	62.0	181.9	5102
		8-12-64	62.8	181.1	
		11-04-64	58.6	185.3	
		11-18-64	54.8	189.1	
		12-02-64	53.[illegible]	190.7	
		12-23-64	52.[illegible]	1[illegible]	
		1-06-65	60.8	183.1	
		1-20-65	65.0	1[illegible]	
		2-03-65	65.[illegible]	1[illegible]	
		2-24-65	62.7	181.3	
		3-24-65	58.[illegible]	185.7	
		4-07-65	57.4	186.5	
		5-25-65	59.7	184.2	
		6-02-65	60.4	1[illegible]	
03S/09W-33[illegible]	244.5	7-[illegible]-64	58.7	185.8	5102
		9-01-64	55.3P	189.2	
		11-03-64	54.[illegible]	[illegible]	
		1-04-65	54.6	1[illegible]	
		2-02-65	59.4	1[illegible]	
		4-05-65	53.1	1[illegible]	
		5-04-65	54.[illegible]	1[illegible]	
		6-02-65	59.[illegible]	184.6	
03S/09W-33Q02 S	251.8	7-01-64	36.7	215.1	5102
		7-15-64	36.[illegible]	215.5	
		8-05-64	36.2	215.6	
		8-19-64	38.6	213.2	
		9-02-64	43.5	208.3	
		9-16-64	45.8	206.0	
		10-07-64	39.4	212.4	
		10-21-64	37.3	214.5	
		11-04-64	35.0	216.8	
		11-18-64	32.4	219.4	
		12-02-64	32.0	219.8	
		12-16-64	35.6	216.2	
		1-06-65	39.6	212.2	
		1-20-65	41.4	210.4	
		2-03-65	39.5	212.3	
		2-17-65	38.3	213.5	
		3-03-65	38.1	213.7	
		3-17-65	35.7	216.1	
		4-07-65	35.1	216.7	
		4-21-65	35.3	216.5	
		5-05-65	35.8	216.0	
		5-19-65	37.2	214.6	
		6-02-65	37.2	214.6	
		6-16-65	39.2	212.6	
03S/09W-33Q03 S	251.4	11-03-64	31.3	220.1	5102
		12-03-64	29.6	221.8	
		1-04-65	38.9	212.5	
		2-02-65	36.9	214.5	
		3-04-65	34.7	216.7	
		4-05-65	32.6	218.8	
		5-04-65	33.1	218.3	
		6-02-65	35.0	216.4	
03S/09W-34E01 S	259.[illegible]	7-02-64	21.5	237.5	5102
		8-04-64	21.3	237.7	
		10-02-64	24.8	234.2	
		11-03-64	22.7	236.3	
		1-04-65	23.5	235.5	
		4-05-65	22.5	236.5	
		5-04-65	22.3	236.7	
		6-02-65	22.7	236.3	
03S/09W-34G01 S	266.0**	7-01-64	15.6	250.4	5102
		8-05-64	17.2	248.8	
		9-02-64	20.1	245.[illegible]	
		10-07-64	19.4	246.[illegible]	
		11-04-64	17.4	248.6	
		1-06-65	20.6	245.4	
		2-03-65	20.4	245.6	
		3-03-65	20.0	246.0	
		4-13-65	18.9	247.1	
		5-05-65	18.9	247.1	
		6-02-65	19.3	246.7	
03S/09W-34J01 S	273.[illegible]**	7-01-64	17.2	256.3	5102
		8-05-64	17.4	256.1	
		9-02-64	20.7	252.8	
		10-07-64	19.8	253.7	
		(CONT.)			

* Questionable measurement

** Approximate ground surface elevation

P Pumping measurement

A Average measurement

TABLE C-2

GROUND WATER LEVELS AT WELLS

L A SAN GABRIEL RIVER HYDRO UNIT U-05.00

ANAHEIM HYDRO SUBUNIT U-05.F0
ANAHEIM HYDRO SUBAREA U-05.F1

State Well Number	G S Elev in Feet	Date	Dist G S to Water Surface in Feet	Water Surface Elev. in Feet	Agency Supplying Data
		(CONT.)			
03S/09W-34L01 S	273.5**	11-04-64	18.5	255.0	5102
		12-02-64	18.0	255.5	
		1-06-65	20.6	252.9	
		2-03-65	19.8	253.7	
		3-03-65	19.4	254.1	
		4-13-65	18.6	254.9	
		5-05-65	18.5	255.0	
		6-02-65	18.9	254.6	
03S/09W-34K01 S	266.0	7-01-64	16.0	250.0	5102
		9-02-64	20.6	245.4	
		10-07-64	18.3	247.7	
		12-02-64	16.7	249.3	
		1-06-65	19.7	246.3	
		2-03-65	18.7	247.3	
		3-03-65	18.[illegible]	248.0	
		4-13-65	17.2	248.8	
		5-05-65	17.0	249.0	
		6-02-65	17.3	248.7	
03S/09W-34L01 S	262.0	8-04-64	15.[illegible]	247.[illegible]	5102
		9-01-64	20.8	241.2	
		10-02-64	17.8	244.2	
		11-03-64	15.9	246.1	
		12-03-64	15.6	246.4	
		1-04-65	19.0	243.0	
		2-02-65	17.6	244.4	
		3-04-65	17.1	244.9	
		4-05-65	16.5	245.5	
		5-04-65	16.1	245.9	
		6-02-65	17.5	244.5	
03S/09W-34L02 S	260.1	7-01-64	17.4	242.7	5102
		7-15-64	17.4	242.7	
		8-05-64	17.4	242.7	
		9-02-64	23.2	236.9	
		10-07-64	20.8	239.3	
		11-04-64	18.4	241.7	
		11-18-64	17.6	242.5	
		12-02-64	17.6	242.5	
		12-16-64	19.7	240.4	
		1-06-65	21.1	239.0	
		1-20-65	21.0	239.1	
		2-03-65	20.2	239.9	
		2-17-65	19.8	240.3	
		3-03-65	19.5	240.6	
		3-17-65	18.9	241.2	
		4-07-65	18.7	241.4	
		4-21-65	18.4	241.7	
		5-05-65	18.5	241.6	
		5-25-65	19.1	240.9	
		6-02-65	18.7	241.4	
		6-16-65	21.2	238.9	
03S/09W-35N02 S	276.0**	9-02-64	20.6	255.4	5102
		10-07-64	19.4	256.6	
		12-02-64	18.0	258.0	
		1-06-65	19.9	256.1	
		4-13-65	18.3	257.7	
		5-05-65	18.2	257.8	
03S/10W-27N01 S	176.0	7-08-64	109.5	66.5	5102
		8-06-64	111.4	64.6	
		9-03-64	111.9	64.1	
		10-06-64	113.2	62.8	
		11-05-64	108.4	67.6	
		12-03-64	104.1	71.9	
		1-07-65	104.6	71.4	
		2-03-65	107.7	68.3	
		3-03-65	109.4	66.6	
		4-07-65	105.3	70.7	
		5-06-65	107.0	69.0	
		6-08-65	109.4	66.6	
03S/10W-28G02 S	257.0**	3-02-65	177.6	79.4	5102
		4-07-65	175.6	81.4	
		5-06-65	174.6	82.4	
		6-08-65	175.0	82.0	
03S/10W-30B01 S	[illegible]**	3-05-65	208.6	61.4	5102
		3-26-65	207.4	62.6	
		4-21-65	203.[illegible]	66.3	
		6-25-65	207.4	62.6	
03S/10W-30G01 S	[illegible]**	3-02-65	153.6	48.4	5102
		3-26-65	153.[illegible]	48.7	

State Well Number	G S Elev. in Feet	Date	Dist G S to Water Surface in Feet	Water Surface Elev. in Feet	Agency Supplying Data
03S/10W-32P01 S	121.0	7-06-64	78.7	42.3	5102
		8-03-64	80.4	40.6	
		8-17-64	80.5	40.5	
		9-14-64	81.1	39.9	
		9-28-64	80.4	40.6	
		10-05-64	80.1	40.9	
		10-19-64	79.4	41.6	
		11-02-64	78.5	42.5	
		11-16-64	74.6	46.4	
		12-07-64	71.7	49.3	
		12-21-64	70.9	50.1	
		1-05-65	69.3	51.7	
		1-18-65	69.2	51.8	
		2-01-65	69.1	51.9	
		2-15-65	69.5	51.5	
		3-01-65	70.3	50.7	
		3-16-65	[illegible]	50.6	
		4-14-65	68.6	52.4	
		4-26-65	[illegible]	[illegible]	
		5-03-65	69.3	51.7	
		5-17-65	[illegible]	[illegible]	
		6-[illegible]-65	71.[illegible]	49.[illegible]	
		6-21-65	73.6	47.4	
03S/10W-34N01 S	154.2**	7-08-64	81.[illegible]	72.9	5102
		8-06-64	81.6	72.6	
		9-03-64	82.1	72.1	
		10-06-64	84.1	70.1	
		11-05-64	83.0	71.2	
		12-03-64	79.6	74.6	
		1-07-65	78.9	75.3	
		2-03-65	80.0	74.2	
		3-03-65	81.5	72.7	
		4-07-65	80.9	73.3	
		5-06-65	81.0	73.2	
		6-08-65	83.0	71.2	
03S/10W-34N02 S	155.2**	1-08-65	79.8	76.4	5102
		5-05-65	81.1	74.1	
03S/10W-35K01 S	186.0**	11-05-64	94.8	91.2	5102
		12-03-64	93.5	92.5	
		1-07-65	93.1	92.9	
		3-03-65	98.5	87.5	
		4-07-65	93.4	92.6	
		5-06-65	95.6	90.4	
		6-08-65	97.6	88.4	
03S/10W-36H01 S	228.0**	9-01-64	116.0	112.0	5102
		2-02-65	115.3	112.7	
		3-04-65	111.6	116.4	
		4-05-65	107.3	120.7	
		6-02-65	110.3	117.7	
03S/10W-36K02	204.0	8-04-64	98.4	105.6	5102
		11-03-64	95.4	108.6	
		12-03-64	89.4	114.6	
		1-04-65	94.2	109.8	
		2-02-65	99.3	104.7	
		3-04-65	98.0	106.0	
		4-05-65	93.4	110.6	
		5-04-65	94.6	109.4	
		6-02-65	96.3	107.7	
03S/11W-26B02 S	100.0	11-24-64	88.7	11.3	1101
		4-21-65	69.3	30.7	
03S/11W-26D01 S	115.0**	7-21-64	63.0	52.0	5102
		9-23-64	64.5	50.5	
		10-20-64	64.5	50.5	
		11-30-64	61.6	53.4	
		12-22-64	60.3	54.7	
		1-22-65	59.5	55.5	
		2-18-65	61.4	53.6	
		3-26-65	59.8	55.2	
		4-21-65	58.6	56.4	
		5-25-65	58.9	56.1	
		6-25-65	59.3	55.7	
03S/11W-34E01 S	52.3**	11-16-64	[illegible]	-2.9	1101
		4-21-65	[illegible]	8.0	
03S/11W-35A01 S	75.2	8-25-64	[illegible]	-2.7	5102
		9-23-64	73.0	2.2	
		10-20-64	67.6	5.6	
		11-30-64	58.6	16.6	
		12-22-64	55.0	20.2	
		1-22-65	53.1	22.1	
		(CONT.)			

* Electrical measurement ** Approximate ground surface elevation P Pumping measurement A Air gauge measurement

GROUND WATER LEVELS AT WELLS

State Well Number	[illegible] Elev. in Feet	Date	Depth to Water Below Land Surface in Feet	Water Surface Elev. in Feet	Agency Reporting Data
ANAHEIM HYDRO SUBUNIT — ANAHEIM HYDRO [illegible] — U-05.F1					
		(CONT.)			
03S/11W-[illegible] S	[illegible]	[illegible]-18-65	[illegible]	20.5	5102
		3-26-65	[illegible]	[illegible]	
		4-21-65	[illegible]	[illegible]	
		5-25-65	[illegible]	18.1	
		6-25-65	65.2	[illegible]	
03S/11W-[illegible]	[illegible]	[illegible]-[illegible]-64	63.7	[illegible]	[illegible]
		7-20-64	65.5	[illegible]	
		8-03-64	68.3	[illegible]	
		8-17-64	70.8	[illegible]	
		9-14-64	70.8	[illegible]	
		9-28-64	[illegible]	[illegible]	
		10-05-64	[illegible]	[illegible]	
		10-19-64	62.3	[illegible]	
		11-02-64	59.6	[illegible]	
		11-16-64	56.1	11.9	
		12-07-64	52.6	15.4	
		12-21-64	51.4	16.6	
		1-11-65	48.4	19.6	
		1-25-65	49.1	18.9	
		2-08-65	48.9	19.1	
		2-23-65	51.0	17.0	
		3-01-65	[illegible]	16.3	
		3-16-65	51.1	16.9	
		4-14-65	48.0	20.[illegible]	
		4-26-65	48.9	19.1	
		5-03-65	50.3	17.7	
		5-17-65	52.8	15.2	
		6-07-65	55.6	12.4	
		6-21-65	56.7	11.3	
03S/11W-36H01 S	90.0	7-21-64	70.2	19.8	5102
		8-25-64	71.5	18.5	
		10-20-64	69.0	21.0	
		11-30-64	62.2	27.8	
		12-22-64	60.2	29.8	
		2-18-65	59.0	31.0	
		3-26-65	59.6	30.4	
		4-21-65	57.0	33.0	
		5-25-65	59.9	30.1	
		6-25-65	62.7	27.3	
03S/11W-36R02 S	95.0**	7-06-64	70.3	24.7	5102
		7-20-64	71.5	23.5	
		8-03-64	72.9	22.1	
		8-17-64	72.7	22.3	
		9-14-64	72.7	22.3	
		9-28-64	71.1	23.9	
		10-05-64	70.8	24.[illegible]	
		10-19-64	70.3	24.7	
		11-02-64	70.2	24.8	
		11-16-64	63.8	31.2	
		12-07-64	61.0	34.0	
		12-21-64	60.0	35.0	
		1-11-65	57.8	37.2	
		1-25-65	58.2	36.8	
		2-15-65	58.4	36.6	
		2-23-65	59.7	35.3	
		3-01-65	60.0	35.0	
		3-16-65	59.2	35.8	
04S/09W-04D01 S	245.4	12-03-64	79.8	165.6	5102
		1-04-65	75.9	169.5	
		2-02-65	80.2	165.[illegible]	
		3-04-65	69.4	176.0	
		4-05-65	64.8	180.6	
		5-04-65	65.6	179.8	
		6-02-65	67.7	177.7	
04S/09W-05B01 S	237.7	9-01-64	81.6	156.1	5102
		10-02-64	81.5	156.2	
		11-03-64	68.6	169.1	
		12-03-64	64.8	172.9	
		1-04-65	80.9*	156.8	
		2-02-65	87.3*	150.4	
		3-04-65	75.1	162.6	
		4-05-65	70.5	167.[illegible]	
		5-04-65	71.2	166.5	
04S/09W-05G01 S	237.8	9-01-64	80.3	157.5	5102
		10-02-64	79.8	158.0	
		11-03-64	67.2	170.6	
		12-03-64	63.5	174.[illegible]	
		1-04-65	79.6*	158.2	
		2-02-65	85.8*	152.0	
		3-04-65	73.8	164.0	
		4-05-65	69.1	168.7	
		(CONT.)			

State Well Number	[illegible] Elev. in Feet	Date	Depth to Water Below Land Surface in Feet	Water Surface Elev. in Feet	Agency Reporting Data
ANAHEIM HYDRO SUBUNIT — ANAHEIM HYDRO [illegible] — U-05.F0 / U-05.F1					
		(CONT.)			
04S/09W-[illegible]	237.8	5-04-65	69.[illegible]	167.9	5102
		6-02-65	73.3	164.5	
04S/09W-06F01 S	211.8	7-02-64	90.9	120.9	5102
		8-04-64	92.7	119.1	
		9-01-64	93.[illegible]	[illegible]	
		10-02-64	97.6	114.2	
		11-03-64	87.0	124.8	
		12-03-64	[illegible]	[illegible]	
		1-04-65	91.3	[illegible]	
		2-02-65	[illegible]	114.6	
		3-04-65	92.3	[illegible]	
		4-05-65	87.9	123.9	
		5-04-65	89.9	121.9	
		6-02-65	96.1	115.7	
04S/09W-[illegible]	215.4	12-03-64	77.7	137.7	5102
		1-04-65	87.5	127.9	
		2-02-65	93.9	121.5	
		3-04-65	[illegible]	128.2	
		4-05-65	83.0	132.4	
		5-04-65	85.5	129.9	
		6-02-65	85.8	129.6	
04S/10W-[illegible] S	196.8	7-01-64	98.0	98.8	5102
		7-15-64	99.4	97.4	
		8-05-64	100.3	96.5	
		8-19-64	[illegible]	[illegible]	
		9-02-64	101.3	95.5	
		9-16-64	103.1	93.7	
		10-07-64	103.4	93.4	
		10-21-64	100.6	96.2	
		11-04-64	97.0	99.8	
		11-18-64	94.4	102.4	
		12-02-64	93.3	103.5	
		12-16-64	95.1	101.7	
		1-06-65	97.3	99.5	
		1-20-65	100.0	96.8	
		2-03-65	102.1	94.7	
		2-17-65	103.0	93.8	
		3-03-65	102.1	94.7	
		3-17-65	99.6	97.2	
		4-07-65	96.7	100.1	
		4-21-65	98.3	98.5	
		5-05-65	99.4	97.4	
		5-19-65	100.7	96.1	
		6-02-65	100.4	96.4	
		6-16-65	100.4	96.4	
04S/10W-01F01 S	195.2	7-31-64	101.6	93.6	4210
		8-31-64	100.8	94.4	
		9-30-64	102.3	92.9	
		10-31-64	96.5	98.7	
		11-30-64	92.9	102.3	
		12-31-64	95.0	100.2	
		1-31-65	96.0	99.2	
		2-28-65	100.7	94.5	
		3-31-65	97.5	97.7	
		4-30-65	98.5	96.7	
		5-31-65	100.2	95.0	
		6-30-65	101.9	93.3	
04S/10W-[illegible]	196.3	7-02-64	94.6	101.7	5102
		8-04-64	96.8	99.5	
		9-01-64	98.3	98.0	
		10-02-64	106.5*	89.8	
		11-03-64	93.7	102.6	
		12-03-64	90.6	105.7	
		1-04-65	99.3	97.0	
		2-02-65	101.7	94.6	
		3-04-65	101.0	95.3	
		4-05-65	92.4	103.[illegible]	
		5-04-65	95.1	101.2	
		6-02-65	100.4	95.9	
04S/10W-02C01 S	182.[illegible]**	11-05-64	96.4	85.6	5102
		12-03-64	96.0	86.0	
		1-07-65	96.0	86.0	
		2-03-65	100.9	81.1	
		4-07-65	95.1	86.9	
		5-06-65	97.4	84.6	
04S/10W-02N01 S	175.0	7-08-64	95.3	79.7	5102
		9-03-64	97.1	77.9	
		10-06-64	98.7	76.3	
		11-05-64	94.9	80.1	
		12-03-64	91.2	83.8	
		(CONT.)			

* Questionable measurement ** Approximate ground [illegible] P. Pumping measurement A. Air gauge measurement

TABLE [illegible]

GROUND WATER LEVELS AT WELLS

State Well Number	G S Elev. - Feet	Date	Dist G S to Water Surface - Feet	Water Surface Elev. - Feet	Agency Supplying Data
[illegible] ANAHEIM [illegible] COUNTY					
ANAHEIM [illegible] SUBAREA					
[illegible]	[illegible]	1-07-65	[illegible]	82.0	5102
		[illegible]	[illegible]	[illegible]	
		3-03-65	[illegible]	[illegible]	
		[illegible]	[illegible]	[illegible]	
		5-06-65	[illegible]	[illegible]	
		6-08-65	[illegible]	[illegible]	
[illegible]	[illegible]	[illegible]	[illegible]	87.7	5102
		[illegible]	[illegible]	[illegible]	
		[illegible]	[illegible]	[illegible]	
		[illegible]	[illegible]	[illegible]	
		[illegible]	[illegible]	[illegible]	
		4-05-65	[illegible]	[illegible]	
		5-04-65	[illegible]	[illegible]	
		6-02-65	[illegible]	[illegible]	
[illegible]	[illegible]	7-31-64	[illegible]	[illegible]	[illegible]
		[illegible]	[illegible]	[illegible]	
		[illegible]	[illegible]	[illegible]	
		[illegible]	91.0	[illegible]	
		[illegible]	[illegible]	[illegible]	
		12-31-64	86.0	[illegible]	
		1-31-65	87.7	[illegible]	
		[illegible]	[illegible]	[illegible]	
		[illegible]	92.0	[illegible]	
		[illegible]	93.[illegible]	[illegible]	
		5-31-65	94.[illegible]	[illegible]	
		6-30-65	[illegible]	[illegible]	
04S/10W-04N02 S	[illegible]	7-31-64	[illegible]	[illegible]	[illegible]
		8-31-64	[illegible]	[illegible]	
		[illegible]	[illegible]	[illegible]	
		10-31-64	[illegible]	[illegible]	
		11-30-64	93.[illegible]	[illegible]	
		12-31-64	91.[illegible]	[illegible]	
		1-31-65	[illegible]	[illegible]	
		2-28-65	[illegible]	[illegible]	
		3-31-65	95.[illegible]	[illegible]	
		[illegible]	[illegible]	[illegible]	
		[illegible]	[illegible]	[illegible]	
		[illegible]	[illegible]	[illegible]	
[illegible]	147.[illegible] **	5-06-64	99.7	[illegible]	5102
		9-03-64	101.8	[illegible]	
		10-06-64	101.5	[illegible]	
		11-05-64	94.0	[illegible]	
		12-03-64	[illegible]	[illegible]	
		1-07-65	67.2	[illegible]	
		2-03-65	90.0	[illegible]	
		3-03-65	94.9	[illegible]	
		4-07-65	[illegible]	[illegible]	
		[illegible]	95.2	[illegible]	
		[illegible]	95.7	[illegible]	
[illegible]	150.2	7-02-64	104.6	[illegible]	[illegible]
		7-16-64	105.0	[illegible]	
		8-06-64	102.0	[illegible]	
		10-22-64	[illegible]	[illegible]	
		11-05-64	[illegible]	[illegible]	
		12-03-64	86.0	[illegible]	
		1-07-65	87.8	[illegible]	
		2-03-65	91.3	[illegible]	
		3-03-65	[illegible]	[illegible]	
		4-07-65	87.9	[illegible]	
		5-06-65	[illegible]	[illegible]	
		6-08-65	[illegible]	[illegible]	
[illegible]	101.0	7-31-64	87.6	[illegible]	[illegible]
		8-31-64	[illegible]	[illegible]	
	102.[illegible] **	9-03-64	84.7	[illegible]	[illegible]
	101.[illegible]	9-30-64	[illegible]	[illegible]	[illegible]
		10-31-64	77.6	[illegible]	
		11-30-64	66.3	[illegible]	
	102.0**	12-03-64	67.7	[illegible]	5102
	101.0	12-31-64	63.5	[illegible]	4210
	[illegible] **	1-07-65	[illegible]	[illegible]	5102
	[illegible].0	1-31-65	62.6	[illegible]	4210
	102.[illegible]**	2-03-65	67.0	[illegible]	5102
	101.0	2-28-65	69.6	[illegible]	4210
		3-31-65	68.6	[illegible]	
	[illegible].0**	4-07-65	[illegible]	[illegible]	5102
	101.0	[illegible]	72.1	[illegible]	4210
		[illegible]	[illegible]	[illegible]	
	[illegible].0**	6-08-65	75.7	[illegible]	5102
	101.0	6-30-65	77.4	[illegible]	4210
[illegible] ANAHEIM [illegible] COUNTY					
ANAHEIM [illegible] SUBAREA					
[illegible]	111.[illegible] **	7-08-64	83.6	[illegible]	5102
		8-06-64	[illegible]	[illegible]	
		9-03-64	85.4	[illegible]	
		12-03-64	70.[illegible]	[illegible]	
		1-07-65	67.7	[illegible]	
		2-03-65	73.0	[illegible]	
		4-07-65	[illegible]	[illegible]	
		5-06-65	76.0	[illegible]	
		6-08-65	77.4	[illegible]	
[illegible]	[illegible]	7-08-64	[illegible]	[illegible]	5102
		8-06-64	58.7	[illegible]	
		9-03-64	58.3	[illegible]	
		10-06-64	57.0	[illegible]	
		11-05-64	55.3	[illegible]	
		12-03-64	53.[illegible]	[illegible]	
		1-07-65	53.[illegible]	[illegible]	
		2-03-65	55.1	[illegible]	
		[illegible]	56.5	[illegible]	
		4-07-65	53.6	[illegible]	
		5-06-65	55.3	[illegible]	
		6-08-65	[illegible]	[illegible]	
[illegible]	[illegible]	7-08-64	73.[illegible]	[illegible]	[illegible]
		8-06-64	74.8	[illegible]	
		10-06-64	72.8	[illegible]	
		11-05-64	[illegible]	[illegible]	
		12-03-64	[illegible]	[illegible]	
		1-07-65	65.[illegible]	[illegible]	
		2-03-65	67.3	[illegible]	
		3-03-65	68.1	[illegible]	
		5-05-65	11.[illegible]*	[illegible]	
		5-13-65	13.4*	[illegible]	
		6-08-65	16.1*	[illegible]	
[illegible]	[illegible]	7-08-64	66.1	36.3	5102
		8-06-64	66.5	[illegible]	
		9-03-64	66.1	[illegible]	
		10-06-64	64.7	[illegible]	
		11-05-64	64.2	[illegible]	
		1-07-65	63.7	[illegible]	
		2-03-65	63.2	[illegible]	
		3-03-65	63.1	[illegible]	
		4-07-65	57.8	[illegible]	
		5-06-65	61.9	40.5	
		6-08-65	57.6	44.8	
04S/10W-07K03 S	104.0	7-08-64	69.7	34.3	5102
		8-06-64	70.1	[illegible]	
		9-03-64	69.5	[illegible]	
		10-06-64	68.0	[illegible]	
		11-05-64	66.[illegible]	[illegible]	
		12-03-64	64.6	[illegible]	
		1-07-65	63.3	[illegible]	
		2-03-65	63.6	[illegible]	
		3-03-65	64.0	[illegible]	
		4-07-65	[illegible]*	[illegible]	
		5-06-65	7.8*	[illegible]	
		5-17-65	8.7*	[illegible]	
		6-01-65	10.0*	[illegible]	
		6-08-65	12.7*	[illegible]	
[illegible]	[illegible]	7-08-64	59.7	38.5	5102
		8-06-64	58.3	[illegible]	
		10-06-64	59.4	[illegible]	
		11-05-64	59.0	[illegible]	
		12-03-64	58.5	[illegible]	
		1-07-65	57.9	[illegible]	
		2-03-65	57.8	[illegible]	
		3-03-65	57.6	[illegible]	
		4-07-65	16.6*	[illegible]	
		5-06-65	14.9*	[illegible]	
		6-08-65	15.1*	[illegible]	
04S/10W-07N01 S	[illegible]	7-08-64	73.4	20.1	5102
		8-06-64	79.0	[illegible]	
		10-06-64	73.7	[illegible]	
		11-05-64	[illegible]	[illegible]	
		12-03-64	59.9	[illegible]	
		1-07-65	55.7	[illegible]	
		2-03-65	59.4	[illegible]	
		4-07-65	56.6	[illegible]	
[illegible]	[illegible]	7-31-64	105.7	[illegible]	4210
		8-31-64	102.2	[illegible]	
		9-30-64	98.5	[illegible]	
		10-31-64	93.5	[illegible]	
		11-30-64	81.7	[illegible]	
		[illegible]	[illegible]	[illegible]	

* [illegible]

** [illegible]

* Pumping measurement

A Air gauge measurement

GROUND WATER LEVELS AT WELLS

State Well Number	G S Elev. Feet	Date	Depth to Water Surface Feet	Water Surface Elev. Feet	Agency Reporting Data
L A COUNTY GABRIEL RIVER HYDRO UNIT					
ANAHEIM HYDRO SUBUNIT					
ANAHEIM HYDRO SUBAREA					
(CONT.)					
04S/10W-[illegible]	1[illegible]	12-31-64	80.[illegible]	[illegible]	[illegible]
		1-31-65	81.[illegible]	43.9	
		2-28-65	87.0	38.8	
		3-31-65	88.[illegible]	37.8	
		4-30-65	92.7	33.1	
		5-31-65	95.3	30.5	
		6-30-65	94.6	31.2	
04S/10W-[illegible] S	126.[illegible]	7-08-64	89.7	36.4	5102
		8-06-64	92.7	33.4	
		9-03-64	91.7	34.4	
		10-06-64	90.[illegible]	35.0	
		11-05-64	86.[illegible]	39.4	
		12-03-64	77.7	48.4	
		1-07-65	76.[illegible]	49.[illegible]	
		2-03-65	79.8	46.3	
		3-03-65	83.5	42.5	
		4-07-65	76.[illegible]	49.0	
		5-06-65	82.0	43.[illegible]	
		6-[illegible]-65	86.[illegible]	[illegible]	
04S/10W-09R02 S	140.[illegible]	7-31-64	109.5	[illegible]	[illegible]
		8-31-64	106.7	33.6	
		9-30-64	101.7	38.6	
		10-31-64	97.[illegible]	[illegible]	
		11-30-64	[illegible]	[illegible]	
		12-31-64	93.2	46.1	
		1-31-65	90.3	49.[illegible]	
		2-28-65	[illegible]	[illegible]	
		3-31-65	93.8	[illegible]	
		4-30-65	95.[illegible]	[illegible]	
		5-31-65	98.[illegible]	[illegible]	
		6-[illegible]-65	[illegible]	[illegible]	
04S/10W-[illegible] S	144.2	7-31-64	[illegible]	[illegible]	[illegible]
		8-31-64	101.7	42.5	
		10-31-64	[illegible]	[illegible]	
		11-30-64	87.[illegible]	[illegible]	
		12-31-64	84.[illegible]	[illegible]	
		1-31-65	81.3	62.9	
		2-28-65	89.8	54.4	
		3-31-65	89.[illegible]	54.9	
		4-30-65	[illegible]	54.1	
		5-31-65	[illegible]	51.9	
		6-30-65	[illegible]	48.5	
04S/10W-18A01 S	107.0	7-08-64	80.9	26.1	5102
		8-06-64	83.7	23.[illegible]	
		10-06-64	80.4	26.6	
		11-05-64	75.7	31.3	
		12-03-64	69.9	37.1	
		1-07-65	67.5	39.5	
		2-03-65	69.1	37.9	
		3-03-65	71.7	35.3	
		4-07-65	67.1	39.9	
		5-06-65	73.4	33.6	
		6-08-65	74.0	33.0	
04S/10W-18B02 S	103.9	8-06-64	83.6	20.3	5102
		9-03-64	82.2	21.7	
		10-06-64	78.6	25.3	
		11-05-64	73.2	30.7	
		12-03-64	65.5	38.4	
		1-07-65	62.6	41.3	
		2-03-65	64.7	39.2	
		3-03-65	70.5	33.4	
		4-07-65	63.3	40.6	
		5-06-65	69.1	34.8	
04S/10W-16C02 S	98.0	7-08-64	78.2	19.8	5102
		8-06-64	82.5	15.5	
		9-03-64	80.1	17.9	
		10-06-64	76.8	21.2	
		11-05-64	71.2	26.8	
		12-03-64	62.9	35.1	
		1-07-65	59.3	38.7	
		2-03-65	63.0	35.0	
		3-03-65	68.[illegible]	[illegible]	
		4-07-65	60.1	37.9	
		5-06-65	66.8	[illegible]	
		6-08-65	[illegible]	29.6	
04S/11W-01N01 S	86.0**	7-07-64	72.7	15.3	5102
		9-10-64	76.9	11.1	
		11-12-64	66.1	21.9	
		12-07-64	61.6	26.4	
		1-07-65	58.0	30.0	
		(CONT.)			
04S/11W-1N[illegible]	88.0**	2-04-65	[illegible]	29.1	5102
		4-06-65	[illegible]	[illegible]	
		6-10-65	[illegible]	[illegible]	
04S/11W-[illegible] S	97.0**	7-13-64	[illegible]	[illegible]	[illegible]
		8-07-64	[illegible]	[illegible]	
		8-28-64	[illegible]	[illegible]	
		9-18-64	73.2	[illegible]	
		10-05-64	69.3	[illegible]	
		10-30-64	66.3	[illegible]	
		11-20-64	61.0	[illegible]	
		12-11-64	57.5	[illegible]	
		1-01-65	54.6	[illegible]	
		1-22-65	53.4	[illegible]	
		2-12-65	[illegible]	[illegible]	
		3-05-65	[illegible]	[illegible]	
		3-26-65	[illegible]	[illegible]	
		4-16-65	[illegible]	[illegible]	
		5-28-65	[illegible]	[illegible]	
		6-18-65	[illegible]	[illegible]	
04S/11W-[illegible] S	[illegible]	7-21-64	[illegible]	[illegible]	[illegible]
		[illegible]	[illegible]	[illegible]	
		9-23-64	[illegible]	[illegible]	
		10-20-64	[illegible]	[illegible]	
		4-21-65	[illegible]	[illegible]	
		5-25-65	[illegible]	[illegible]	
04S/11W-[illegible] S	51.[illegible]	7-21-64	[illegible]	-26.1	5102
		8-25-64	[illegible]	[illegible]	
		9-23-64	[illegible]	[illegible]	
		10-20-64	[illegible]	[illegible]	
		4-21-65	[illegible]	[illegible]	
		5-25-65	[illegible]	[illegible]	
04S/11W-04G03 S	51.0**	5-03-65	[illegible]	-10.2	5102
		5-25-65	[illegible]	-16.5	
		6-25-65	[illegible]	-18.5	
04S/11W-[illegible] S	45.[illegible]	7-16-64	[illegible]	[illegible]	[illegible]
		8-06-64	[illegible]	[illegible]	
		8-27-64	84.8	-39.8	
		9-17-64	83.3	[illegible]	
		10-08-64	84.6	-39.6	
		10-29-64	75.7	-30.7	
		11-19-64	65.5	-20.5	
		12-10-64	64.8	-19.8	
		12-31-64	60.8	-15.8	
		1-21-65	[illegible]	-16.0	
		2-11-65	60.5	-15.5	
		3-04-65	66.8	-21.8	
		3-25-65	62.6	-17.6	
		4-15-65	58.6	-13.6	
		5-27-65	68.5	-23.5	
		6-17-65	66.9	-23.9	
04S/11W-05G01 S	41.0**	7-16-64	71.2	-30.2	1101
		8-06-64	78.2	-37.[illegible]	
		8-27-64	78.3	-37.3	
		9-17-64	75.7	-34.7	
		10-08-64	74.9	-33.9	
		10-29-64	69.7	-28.7	
		11-19-64	60.9	-19.9	
		12-10-64	58.5	-17.5	
		12-31-64	54.0	[illegible]	
		1-21-65	53.7	-12.7	
		2-11-65	53.7	-12.7	
		3-04-65	60.5	-19.5	
		3-25-65	58.4	-17.4	
		4-15-65	54.9	-13.9	
		5-27-65	63.9	-22.9	
		6-17-65	65.8	-24.8	
04S/11W-05A[illegible] S	46.0**	7-21-64	83.4	-37.4	5102
		8-25-64	84.[illegible]	-38.[illegible]	
		9-23-64	84.1	-38.1	
		10-20-64	84.[illegible]	-38.0	
		11-27-64	83.[illegible]	[illegible]	
		12-22-64	83.6	-37.6	
		[illegible]	84.[illegible]	-38.[illegible]	
		2-18-65	80.8	-34.8	
04S/11W-07H02 S	46.0**	[illegible]	87.7A	-31.2	1101
		8-15-64	82.7A	-34.[illegible]	
		9-15-64	82.7A	-34.[illegible]	
		10-15-64	86.7A	-38.2	
		11-15-64	92.7A	-19.[illegible]	
		(CONT.)			

* Questionable measurement

** Approximate ground surface elevation

P Pumping measurement

A Air gauge measurement

TABLE [illegible]

GROUND WATER LEVELS AT WELLS

Local Well Number	Land Surface Elev. (Feet)	Date	Elev. of Water Surface (Feet)	Water Surface Elev. Change (Feet)	Agency Sounding Data
L A [illegible] MOJAVE RIVER [illegible] UNIT [illegible]-05.00					
[illegible] UNIT [illegible]-05.F0					
[illegible]		(CONT.)			
[illegible]	[illegible]**	[illegible]-1[illegible]-64	52.7A	[illegible]	[illegible]
		1-15-65	[illegible]	[illegible]	
		2-15-65	49.7A	-11.3	
		3-15-65	51.7A	[illegible]	
		4-15-65	46.7A	[illegible]	
		[illegible]-15-65	[illegible]	[illegible]	
[illegible]	[illegible]	[illegible]-1[illegible]-64	[illegible]*	-[illegible]	1101
		7-21-64	[illegible]	-[illegible]	5102
		[illegible]-[illegible]-64	[illegible]	[illegible]	[illegible]
		8-25-64	62.1	[illegible]	5102
		[illegible]	63.0	[illegible]	1101
		9-17-64	59.5	-21.[illegible]	
		[illegible]	57.4	[illegible]	[illegible]
		10-08-64	56.5	[illegible]	[illegible]
		10-29-64	52.7	[illegible]	[illegible]
		[illegible]	51.3	[illegible]	[illegible]
		11-19-64	40.7	-2.5	
		11-27-64	37.2	1.0	5102
		12-10-64	34.7	3.5	1101
		12-22-64	34.5	3.7	5102
		12-31-64	32.5	5.7	1101
		1-21-65	32.1	6.1	
		1-22-65	[illegible]	7.1	5102
		2-11-65	[illegible]	6.0	1101
		2-18-65	33.1	5.1	5102
		3-04-65	38.2	[illegible]	[illegible]
		3-25-65	35.6	2.6	
		3-26-65	[illegible]	3.6	5102
		[illegible]	30.7	7.9	1101
		4-21-65	30.0	8.2	5102
		5-25-65	41.5	-3.3	
		5-27-65	43.4	[illegible]	[illegible]
		6-17-65	47.0	[illegible]	
		6-25-65	49.1	[illegible]	[illegible]
[illegible]	48.0	7-21-64	73.0	-25.0	5102
		8-25-64	75.4	[illegible]	
		[illegible]	72.8	[illegible]	
		10-20-64	68.1	[illegible]	
		11-27-64	58.4	[illegible]	
		12-22-64	53.8	[illegible]	
		1-22-65	52.5	[illegible]	
		2-18-65	53.7	-5.7	
		3-26-65	55.7	-7.7	
		4-21-65	52.0	[illegible]	
		5-25-65	60.4	[illegible]	
		6-25-65	63.7	[illegible]	
[illegible]	67.0**	7-21-64	66.1	0.9	5102
		8-25-64	[illegible]	[illegible]	
		9-23-64	64.0	2.[illegible]	
		10-20-64	59.9	7.1	
		11-27-64	46.4	[illegible]	
		12-22-64	[illegible]	[illegible]	
		1-22-65	44.4	[illegible]	
		2-18-65	46.9	[illegible]	
		3-26-65	47.3	[illegible]	
		4-21-65	43.5	[illegible]	
		5-25-65	53.2	[illegible]	
		6-25-65	58.4	[illegible]	
[illegible]	55.5**	7-20-64	67.4	-13.9	5102
		8-17-64	71.8	[illegible]	
		9-28-64	69.7	[illegible]	
		10-05-64	68.3	-14.8	
		10-19-64	[illegible]	-12.6	
		11-02-64	62.1	-8.6	
		11-16-64	58.7	-5.2	
		12-07-64	54.7	-1.2	
		1-11-65	49.7	3.8	
		2-01-65	50.7	2.8	
		2-15-65	51.1	2.4	
		3-01-65	54.1	-0.6	
		3-16-65	53.8	-0.3	
		4-26-65	[illegible]	2.7	
		5-03-65	[illegible]	[illegible]	
		5-17-65	56.4	-2.9	
		6-21-65	60.3	-6.8	
[illegible]	90.0**	7-07-64	78.7	11.3	5102
		9-10-64	80.1	[illegible]	
		10-08-64	77.5	[illegible]	
		11-12-64	67.1	[illegible]	
		12-07-64	62.2	[illegible]	
		1-07-65	[illegible]	[illegible]	
		[illegible]	62.6	[illegible]	
[illegible]		(CONT.)			
[illegible]	[illegible]**	[illegible]-04-65	66.5	[illegible]	[illegible]
		4-06-65	59.9	30.1	
		5-11-65	67.0	[illegible]	
		6-10-65	72.8	17.2	
[illegible]	[illegible]**	[illegible]-64	74.8	16.2	5102
		8-07-64	77.4	13.6	
		9-10-64	76.6	14.4	
		10-08-64	73.6	17.4	
		11-12-64	67.8	23.2	
		12-07-64	63.9	27.1	
		1-07-65	60.6	30.4	
		2-04-65	61.4	[illegible]	
		3-04-65	63.7	27.3	
		4-06-65	61.2	29.8	
		5-11-65	63.2	[illegible]	
		6-10-65	65.8	[illegible]	
[illegible]	[illegible].7**	7-07-64	50.6	35.1	5102
		9-10-64	[illegible]	[illegible]	
		11-12-64	48.5	[illegible]	
		12-07-64	48.3	[illegible]	
		1-07-65	47.3	38.4	
		3-04-65	48.[illegible]	37.3	
		4-06-65	46.5	39.2	
		5-11-65	46.4	39.3	
[illegible]	[illegible].5**	7-07-64	67.8	11.7	[illegible]
		8-07-64	[illegible]	11.1	
		9-10-64	68.4	11.1	
		10-08-64	65.0	14.5	
		11-12-64	60.2	19.3	
		12-07-64	57.8	21.7	
		1-07-65	54.0	25.5	
		2-04-65	54.4	25.1	
		3-04-65	[illegible]	21.7	
		4-06-65	53.5	26.0	
		5-11-65	56.4	23.1	
		6-10-65	58.4	21.1	
[illegible]	[illegible].5**	7-07-64	65.5	11.0	5102
		8-07-64	[illegible]	7.6	
		9-10-64	68.8	7.7	
		10-08-64	65.3	11.2	
		11-12-64	59.0	17.5	
		12-07-64	[illegible]	22.6	
		1-07-65	50.0	26.5	
		2-04-65	50.8	[illegible]	
		3-04-65	53.6	22.9	
		4-06-65	50.7	25.8	
		5-11-65	53.1	23.4	
		6-10-65	56.8	19.7	
[illegible]	[illegible].0**	7-07-64	59.9	8.1	5102
		8-07-64	62.3	5.7	
		10-08-64	57.6	10.4	
		11-12-64	52.8	15.2	
		12-07-64	49.6	18.4	
		1-07-65	45.6	22.4	
		2-04-65	46.3	[illegible]	
		3-04-65	50.8	17.2	
		5-11-65	51.6	16.4	
		6-10-65	49.5	[illegible]	
[illegible]	[illegible]**	[illegible]	33.4	24.6	5102
		8-27-64	34.8	23.2	
		9-24-64	33.8	24.2	
		10-21-64	32.6	25.4	
		11-30-64	28.7	29.3	
		12-30-64	26.8	31.2	
		1-29-65	28.2	[illegible]	
		2-19-65	29.2	28.8	
		4-02-65	27.4	30.6	
		4-22-65	[illegible]	31.1	
		5-26-65	30.4	27.6	
		6-29-65	30.4	27.6	
[illegible]	[illegible] **	[illegible]	50.5	-12.5	5102
		8-27-64	51.1	-13.1	
		9-24-64	49.1	-11.1	
		10-21-64	46.2	-8.2	
		11-30-64	38.8	-0.8	
		12-30-64	36.2	1.8	
		1-29-65	35.9	2.1	
		2-19-65	36.7	1.3	
		4-02-65	37.9	0.1	
		4-22-65	34.9	3.1	
		(CONT.)			

* [illegible]

** [illegible]

[illegible] [illegible]

A [illegible]

GROUND WATER LEVELS AT WELLS

Well Number	Land Surface Elev. (Feet)	Date	Depth to Water Below Land Surface (Feet)	Water Level Elev. (Feet)	Agency Measuring Well
[illegible]					

[illegible] (ANAHEIM [illegible] Area) [illegible]

ANAHEIM HYDRO SUBUNIT — U-05.F0

ANAHEIM [illegible] AREA — U-05.F1

Well Number	Land Surface Elev. (Feet)	Date	Depth to Water Below Land Surface (Feet)	Water Level Elev. (Feet)	Agency Measuring Well
04S/11W-16P[illegible] S	34.0**	7-20-65	42.5	-4.5	5102
04S/11W-17P[illegible] S	31.0	7-28-64	55.5	-23.9	5102
		8-27-64	56.5	-24.9	
		9-24-64	51.9	-20.3	
		10-20-64	47.5	-15.9	
		11-30-64	32.0	-0.4	
		12-30-64	27.4	4.2	
		1-29-65	[illegible]	4.4	
		2-19-65	[illegible]	[illegible]	
		4-02-65	29.0	2.6	
		4-22-65	25.8	5.8	
		5-25-65	37.0	-5.4	
		6-29-65	44.6	-13.0	
04S/11W-19K01 S	28.7**	7-06-64	50.8	-22.1	1101
		7-13-64	[illegible]	-25.5	
		7-20-64	55.6	-26.9	
		8-03-64	55.8	-27.1	
		8-10-64	56.6	-28.1	
		8-17-64	[illegible]	-28.4	
		8-24-64	57.2	-28.5	
		8-27-64	55.1	-26.4	
		8-31-64	57.5	-28.8	
		9-07-64	58.5	-29.8	
		9-14-64	58.8	-30.1	
		9-21-64	[illegible]	-29.5	
		9-28-64	52.9	-24.2	
		10-05-64	52.4	-23.7	
		10-12-64	51.7	-23.0	
		10-19-64	50.7	-22.0	
		10-26-64	50.9	-22.2	
		11-02-64	48.6	-19.9	
		11-09-64	47.3	-18.6	
		11-16-64	42.0	-13.3	
		11-23-64	31.9	-3.2	
		11-30-64	30.3	-1.6	
		12-07-64	[illegible]	-1.0	
		1-04-65	[illegible]	2.5	
		1-11-65	24.8	3.9	
		1-18-65	23.7	5.0	
		1-25-65	22.5	6.2	
		2-01-65	24.3	4.4	
		2-08-65	24.2	4.5	
		2-15-65	24.4	[illegible]	
		2-22-65	26.3	2.4	
		3-01-65	27.5	1.2	
		3-08-65	28.0	0.7	
		3-15-65	28.3	0.4	
		3-22-65	28.2	0.5	
		3-29-65	28.0	0.7	
		4-05-65	26.8	1.9	
		4-12-65	23.3	5.4	
		4-19-65	31.8	-3.1	
		4-26-65	31.1	-2.4	
		5-03-65	35.5	-6.8	
		5-10-65	36.1	-7.4	
		5-17-65	36.3	-7.6	
		5-24-65	[illegible]	-7.8	
		5-31-65	41.1	-12.4	
		6-07-65	40.5	-11.8	
		6-14-65	40.0	-11.3	
		6-21-65	48.8	-20.1	
		6-28-65	48.[illegible]	-19.5	
04S/11W-19[illegible]	24.0**	7-15-64	54.0A	-30.0	1101
		8-15-64	[illegible]	-34.0	
		9-15-64	53.0A	-29.0	
		10-15-64	53.0A	-29.0	
		11-15-64	41.0A	-17.0	
		12-15-64	36.0A	-12.0	
		1-15-65	32.0A	-8.0	
		2-15-65	33.0A	-9.0	
		3-15-65	37.0A	-13.0	
		4-15-65	32.0A	-8.0	
		5-15-65	41.0A	-17.0	
04S/11W-19[illegible]	26.0**	11-30-64	[illegible]	-3.2	5102
		12-30-64	25.0	1.0	
		1-29-65	[illegible]	0.4	
		2-19-65	27.5	-1.5	
		4-02-65	26.6	-0.6	
		4-22-65	23.3	2.7	
04S/11W-19[illegible] S	26.0**	11-30-64	36.2	-10.2	5102
		12-30-64	31.9	-5.9	
		1-29-65	30.6	-4.6	
		(CONT.)			

ANAHEIM [illegible] — [illegible]

ANAHEIM [illegible] AREA — [illegible]

Well Number	Land Surface Elev. (Feet)	Date	Depth to Water Below Land Surface (Feet)	Water Level Elev. (Feet)	Agency Measuring Well
		(CONT.)			
04S/11W-19[illegible] S	[illegible]**	[illegible]	[illegible]	[illegible]	[illegible]
		4-02-65	[illegible]	[illegible]	
		4-22-65	[illegible]	[illegible]	
04S/11W-[illegible] S	[illegible]**	7-28-64	52.4	[illegible]	[illegible]
		8-27-64	52.7	[illegible]	
		9-24-64	47.9	[illegible]	
		10-21-64	43.6	[illegible]	
		11-30-64	27.8*	[illegible]	
		12-30-64	23.1	[illegible]	
		1-29-65	22.7	[illegible]	
		2-19-65	25.8	[illegible]	
		4-22-65	22.3	[illegible]	
		5-26-65	33.8	[illegible]	
		6-29-65	42.2	[illegible]	
04S/11W-[illegible] S	[illegible]	7-07-64	55.4	[illegible]	[illegible]
		8-07-64	57.6	[illegible]	
		9-10-64	56.8	[illegible]	
		10-08-64	[illegible]	[illegible]	
		11-12-64	46.6	[illegible]	
		12-07-64	41.5	[illegible]	
		1-07-65	37.2	[illegible]	
		2-04-65	37.9	[illegible]	
		3-04-65	41.5	[illegible]	
		4-06-65	37.9	[illegible]	
		5-11-65	40.8	[illegible]	
		6-10-65	[illegible]	[illegible]	
04S/11W-27A03 S	[illegible]**	[illegible]	[illegible]	[illegible]	[illegible]
		[illegible]	[illegible]	[illegible]	
04S/11W-27D01 S	[illegible]**	8-27-64	[illegible]	[illegible]	[illegible]
		9-24-64	[illegible]	[illegible]	
		11-30-64	[illegible]	[illegible]	
		12-30-64	[illegible]	[illegible]	
		2-19-65	[illegible]	[illegible]	
		4-02-65	[illegible]	[illegible]	
		5-26-65	[illegible]	[illegible]	
		6-20-65	[illegible]	[illegible]	
04S/11W-28B01 S	[illegible]	7-28-64	[illegible]	-15.9	5102
		8-27-64	[illegible]	[illegible]	
		9-24-64	[illegible]	[illegible]	
		10-21-64	[illegible]	[illegible]	
		11-30-64	28.7	[illegible]	
		12-30-64	21.8	[illegible]	
		1-29-65	22.1	[illegible]	
		2-19-65	26.7	[illegible]	
		4-02-65	[illegible]	[illegible]	
		4-22-65	[illegible]	[illegible]	
		6-29-65	[illegible]	[illegible]	
04S/11W-28J01 S	[illegible]	7-07-64	[illegible]	-13.[illegible]	5102
		8-07-64	[illegible]	[illegible]	
		9-10-64	39.1	[illegible]	
		10-08-64	[illegible]	[illegible]	
		11-12-64	23.3	[illegible]	
		1-07-65	18.4	[illegible]	
		2-04-65	21.8	[illegible]	
		3-04-65	28.1	[illegible]	
		4-06-65	21.2	[illegible]	
		5-11-65	27.3	[illegible]	
		6-10-65	33.7	[illegible]	
04S/11W-30M04 S	18.1	7-21-64	59.9A	-41.8	1101
		8-15-64	58.9A	[illegible]	
		9-07-64	[illegible]	[illegible]	
		10-15-64	63.9A	-45.8	
		10-21-64	41.9A	-23.8	
		11-15-64	31.9A	-13.8	
		12-15-64	27.9A	-9.8	
		1-15-65	[illegible]	[illegible]	
		2-15-65	[illegible]	-7.[illegible]	
		3-15-65	29.9A	[illegible]	
		4-15-65	23.9A	[illegible]	
		[illegible]	29.9A	[illegible]	
04S/11W-30M[illegible]	27.5**	7-07-64	[illegible]	-28.1	1101
		7-15-64	54.6A	-37.1	
		7-21-64	[illegible]	-30.1	
		8-01-64	70.6A	-53.1	
		8-15-64	52.6A	-35.1	
		9-15-64	48.6A	-31.1	
		10-15-64	46.6A	-29.1	
		10-21-64	56.6A	-39.1	
		11-15-64	[illegible]	-21.1	
		(CONT.)			

* Subject to measurement. ** Approximate [illegible] (Measurement) A Approximate [illegible]

TABLE C-2

GROUND WATER LEVELS AT WELLS

L. A. SAN GABRIEL RIVER HYDROUNIT U-05.00

ANAHEIM HYDRO SUBUNIT U-05.F0
ANAHEIM HYDRO SUBAREA U-05.F1

State Well Number	G.S. Elev. n Feet	Date	Dist. G.S. to Water Surface n Feet	Water Surface Elev. n Feet	Agency Supplying Data
		(CONT.)			
04S/11W-30M05 S	17.5**	12-15-64	31.6A	-14.1	1101
		1-15-65	26.6A	-9.1	
		2-15-65	27.6A	-10.1	
		3-15-65	31.6A	-14.1	
		4-15-65	26.6A	-9.1	
		5-15-65	28.6A	-11.1	
[illegible]	13.0	7-15-64	37.1A	-23.3	1101
		8-15-64	41.1A	-27.3	
		9-15-64	39.1A	-25.3	
		10-15-64	37.1A	-23.3	
		11-[illegible]-64	34.1A	-20.3	
		11-14-64	40.1A	-26.3	
		11-21-64	28.1A	-14.3	
		12-15-64	34.1A	-20.3	
		1-15-65	37.3A	-23.5	
		2-15-65	22.1A	-8.3	
		3-15-65	24.3A	-10.5	
		4-15-65	18.1A	-4.3	
		5-15-65	22.1A	-8.3	
04S/11W-31F03 S	16.0	7-28-64	34.2	-18.2	5102
		8-27-64	35.2	-19.2	
		9-24-64	32.4	-16.4	
		10-20-64	30.3	-14.3	1101
		10-21-64	30.3	-14.3	5102
		11-30-64	22.1	-6.1	
		12-30-64	19.3	-3.3	
		1-29-65	18.5	-2.5	
		2-19-65	19.9	-3.9	
		4-02-65	18.5	-2.5	
		4-22-65	16.1	-0.1	
		4-28-65	21.6	-5.6	
		6-29-65	23.7	-7.7	
04S/11W-31F04 S	16.6	7-28-64	DRY		5102
		8-27-64	DRY		
		9-24-64	35.4	-18.8	
		10-21-64	33.4	-16.8	
		11-30-64	24.2	-7.6	
		12-30-64	20.5	-3.9	
		1-29-65	19.7	-3.1	
		2-19-65	21.6	-5.0	
		4-02-65	19.3	-2.7	
		4-22-65	17.3	-0.7	
		5-26-65	23.5	-6.9	
		6-29-65	26.0	-9.4	
04S/11W-31F05 S	12.3	7-15-64	32.4A	-20.1	1101
		8-15-64	36.4A	-24.1	
		9-15-64	32.4A	-20.1	
		10-15-64	30.4A	-18.1	
		11-07-64	31.4A	-19.1	
		11-21-64	21.4A	-9.1	
		12-15-64	23.4A	-11.1	
		1-15-65	17.4A	-5.1	
		2-15-65	17.4A	-5.1	
		3-15-65	20.4A	-8.1	
		4-15-65	15.4A	-3.1	
		5-15-65	18.4A	-6.1	
04S/11W-31F01 S	12.4**	7-15-64	26.4A	-14.0	1101
		8-15-64	34.4A	-22.0	
		9-15-64	30.4A	-18.0	
		10-15-64	31.4A	-19.0	
		11-15-64	31.4A	-19.0	
		11-21-64	21.4A	-9.0	
		12-15-64	20.4A	-8.0	
		1-15-65	16.4A	-4.0	
		2-15-65	17.4	-5.0	
		3-15-65	18.4	-6.0	
		4-15-65	15.4	-3.0	
		5-15-65	18.4	-6.0	
04S/11W-32[illegible]	14.0**	12-07-64	19.3		1101
		4-21-65	16.4	2.6	
04S/12W-14[illegible]	34.2	7-28-64	81.7	-45.5	1101
		8-25-64	80.4	-46.2	
		9-29-64	79.6	-45.4	
		10-27-64	76.3	-42.1	
		11-24-64	132.2P	-45.4	
		12-29-64	129.4P	-99.1	
		1-04-65	128.3P	-94.1	
		2-10-65	128.3P	-94.5	
		3-22-65	128.2P	-93.9	
		4-12-65	128.2P	-92.0	
		(CONT.)			

ANAHEIM HYDRO SUBUNIT U-05.F0
ANAHEIM HYDRO SUBAREA U-05.F1

State Well Number	G.S. Elev. n Feet	Date	Dist. G.S. to Water Surface n Feet	Water Surface Elev. n Feet	Agency Supplying Data
		(CONT.)			
04S/12W-14[illegible] S	36.2	5-03-65	67.2	-31.0	1101
		6-07-65	64.7	-28.5	
		6-14-65	65.6	-29.4	
04S/12W-1[illegible] S	12.0**	7-15-64	37.9A	-25.9	1101
		8-15-64	40.9A	-28.9	
		9-15-64	32.9A	-20.9	
		10-15-64	29.9A	-17.9	
		11-15-64	24.9A	-12.9	
		12-15-64	18.9A	-6.9	
		1-15-65	16.9A	-4.9	
		2-15-65	16.9A	-4.9	
		3-21-65	16.9	-4.9	
		3-21-65	19.7A	-7.7	
		4-15-65	12.9A	0.1	
		5-15-65	16.9A	-3.9	
		5-17-65	29.6P	-16.6	
		6-17-65	30.9A	-18.9	
		5-17-65	30.9A	-18.9	
		5-17-65	[illegible]	-17.6	
04S/12W-1[illegible]	[illegible]	1-24-65	[illegible]	-3.2	1101
		3-30-65	[illegible]	[illegible]	
		4-07-65	8.1	[illegible]	
		4-14-65	7.7	[illegible]	
		4-21-65	7.1	[illegible]	
		4-27-65	[illegible]	[illegible]	
		5-05-65	[illegible]	[illegible]	
		5-12-65	[illegible]	[illegible]	
		5-19-65	[illegible]	[illegible]	
		5-26-65	8.3	[illegible]	
		6-02-65	7.[illegible]	[illegible]	
		6-09-65	7.6	[illegible]	
		6-14-65	8.2	[illegible]	
		6-23-65	7.7	[illegible]	
		6-30-65	8.2	[illegible]	
04S/12W-36N[illegible] S	8.0**	7-28-64	31.7	-23.7	5102
		8-27-64	33.9	-25.9	
		10-21-64	29.7	-21.7	
		12-30-64	19.5	-11.5	
		1-29-65	18.8	-10.8	
		2-19-65	19.7	-11.7	
		4-02-65	11.4	-3.4	
		4-22-65	8.5	-0.5	
		5-26-65	9.6	-1.6	
		6-29-65	9.5	-1.5	
04S/12W-36N06 S	23.1	10-30-64	46.2	-23.1	1101
		1-07-65	36.6	-13.5	
		2-11-65	36.3	-13.2	
		2-25-65	39.4	-16.3	
		3-16-65	31.8	-8.7	
		3-17-65	33.9	-10.8	
		3-30-65	28.5	-5.4	
		4-07-65	26.1	-3.0	
		4-14-65	25.1	-2.0	
		4-21-65	25.0	-1.9	
		4-28-65	23.9	-0.8	
		5-05-65	25.3	-2.2	
		5-12-65	25.5	-2.4	
		5-19-65	25.2	-2.1	
		5-26-65	25.8	-2.7	
		6-02-65	25.2	-2.1	
		6-09-65	25.2	-2.1	
		6-14-65	25.7	-2.6	
		6-23-65	25.2	-2.1	
		6-30-65	25.7	-2.6	
04S/12W-36N07 S	23.1	10-30-64	46.5	-23.4	1101
		1-06-65	35.5	-12.4	
		2-11-65	34.7	-11.6	
		2-25-65	36.7	-13.6	
		3-17-65	31.7	-8.6	
		3-25-65	26.2	-3.1	
		3-30-65	27.3	-4.2	
		4-07-65	23.2	-0.1	
		4-14-65	26.7	-3.6	
		4-21-65	27.6	-4.5	
		4-28-65	28.0	-4.9	
		5-05-65	28.3	-5.2	
		5-12-65	29.2	-6.1	
		5-19-65	29.7	-6.6	
		5-26-65	30.5	-7.4	
		6-02-65	30.0	-6.9	
		6-09-65	29.5	-6.4	
		6-14-65	29.8	-6.7	
		(CONT.)			

* Steel tape measurement ** Approximate ground surface elevation P. Pumping measurement A. Air gauge measurement

GROUND WATER LEVELS AT WELLS

State Well Number	G.S. Elev. in Feet	Date	Dist. G.S. to Water Surface in Feet	Water Surface Elev. in Feet	Agency Supplying Data
			LA SAN GABRIEL RIVER HYDRO UNIT		U-05.00
ANAHEIM HYDRO SUBUNIT					U-05.F0
ANAHEIM HYDRO SUBAREA					U-05.F1
		(CONT.)			
04S/12W-36N07 S	23.1	6-23-65	29.1	-6.0	1101
		6-30-65	29.[illegible]	-6.[illegible]	
04S/12W-36P01 S	8.2	5-26-65	12.1	-3.9	1101
		6-24-65	11.[illegible]	-3.[illegible]	
04S/12W-36P02 S	8.2	5-26-65	17.[illegible]	-9.[illegible]	1101
		6-24-65	17.[illegible]	-9.[illegible]	
04S/12W-36P03 S	8.4	5-20-65	5.1	3.[illegible]	1101
		6-28-65	5.1	3.1	
04S/12W-36P04 S	8.8	5-20-65	5.1	3.7	1101
		6-28-65	1.1	[illegible]	
04S/12W-36P05 S	8.8	5-20-65	11.0	-2.2	1101
		6-28-65	9.4	-[illegible]	
04S/12W-36P06 S	8.8	5-20-65	14.7	-5.9	1101
		6-28-65	14.7	[illegible]	
04S/13W-13[illegible]01 S	[illegible]	7-[illegible]-64	142.2	-52.2	1101
		7-11-64	145.3	-55.3	
		7-[illegible]-64	147.3	-57.3	
		7-27-64	149.8	-59.8	
		8-03-64	151.5	-61.5	
		8-10-64	152.8	-62.8	
		8-17-64	154.2	-64.2	
		8-24-64	155.2	-65.2	
		8-31-64	[illegible]	-66.2	
		9-07-64	166.2	-[illegible]	
		9-14-64	158.0	-68.0	
		9-21-64	158.6	-68.6	
		9-28-64	159.0	-69.0	
		10-05-64	157.0	-67.0	
		10-12-64	153.4	-63.4	
		10-19-64	150.0	-60.0	
		10-26-64	147.2	-57.2	
		11-02-64	145.0	-55.0	
		11-09-64	146.0	-56.0	
		11-16-64	146.1	-56.1	
		11-23-64	145.7	-55.7	
		12-07-64	145.0	-55.0	
		12-14-64	[illegible]	-52.1	
		12-21-64	141.4	-51.4	
		12-28-64	140.8	-50.8	
		12-30-64	145.0	-55.0	
		1-04-65	140.3	-50.3	
		1-11-65	141.8	-51.8	
		1-18-65	140.9	-50.9	
		1-25-65	139.9	-49.9	
		2-01-65	138.8	-48.8	
		2-08-65	138.5	-48.5	
		2-15-65	138.0	-48.0	
		2-22-65	137.9	-47.9	
		3-01-65	137.8	-47.8	
		3-08-65	137.7	-47.7	
		3-15-65	137.6	-47.6	
		3-22-65	137.5	-47.5	
		3-29-65	137.5	-47.5	
		4-05-65	137.5	-47.5	
		4-12-65	137.0	-47.0	
		4-19-65	136.6	-46.6	
		4-26-65	136.3	-46.3	
		5-03-65	136.4	-46.4	
		5-10-65	135.3	-45.3	
		5-17-65	135.0	-45.0	
		5-24-65	136.0	-46.0	
		5-31-65	137.1	-47.1	
		6-07-65	138.8	-48.8	
		6-14-65	140.5	-50.5	
		6-21-65	141.7	-51.7	
		6-28-65	142.1	-52.1	
05S/12W-01C01 S	6.8	6-28-65	10.5	-3.7	1101
05S/12W-01C02 S	6.8	6-28-65	13.5	-6.7	1101
05S/12W-01D01 S	5.6	5-07-65	8.6	-3.0	1101
		6-28-65	9.8	-4.[illegible]	
05S/12W-01D02 S	5.6	5-07-65	8.2	-2.6	1101
		6-28-65	9.4	-3.8	
05S/12W-01D03 S	5.6	5-07-65	8.7	-3.1	1101
		6-28-65	8.8	-3.[illegible]	

State Well Number	G.S. Elev. in Feet	Date	Dist. G.S. to Water Surface in Feet	Water Surface Elev. in Feet	Agency Supplying Data
ANAHEIM HYDRO SUBUNIT					U-05.F0
ANAHEIM HYDRO SUBAREA					U-05.F1
05S/12W-01D04 S	5.6	5-07-65	10.6	-4.9	1101
		6-28-65	11.6	-6.0	
05S/12W-01E04 S	5.4	6-28-65	10.5	-5.1	1101
05S/12W-01E[illegible] S	5.4	6-28-65	11.6	-6.2	1101
05S/12W-01E[illegible] S	5.4	6-28-65	[illegible]	-[illegible]	1101
05S/12W-01E07 S	5.4	6-28-65	11.0	-[illegible]	1101
05S/12W-01[illegible]	6.3	6-28-65	11.5	-5.2	1101
05S/12W-01G03 S	6.3	6-28-65	12.1	-5.8	1101
05S/12W-11[illegible] S	6.9	10-20-64	[illegible]	-13.0	1101
		3-17-65	19.6	-12.7	
		4-30-65	19.1	-12.2	
05S/12W-11[illegible]	[illegible]	10-20-64	28.9	[illegible]	[illegible]
		3-17-65	29.4	[illegible]	
		4-30-65	29.1	[illegible]	
05S/12W-11P01	[illegible]	10-14-64	[illegible]	-29.[illegible]	11[illegible]
		3-16-65	[illegible]	[illegible]	
		4-30-65	[illegible]	-30.[illegible]	
05S/12W-12[illegible] S	[illegible]	7-28-64	[illegible]	-19.9	[illegible]
		8-27-64	[illegible]	[illegible]	
		10-21-64	[illegible]	-20.7	
		11-30-64	[illegible]	[illegible]	
		12-30-64	[illegible]	-10.[illegible]	
		1-29-65	[illegible]	-6.8	
		2-19-65	[illegible]	-8.3	
		4-02-65	[illegible]	-9.7	
		5-26-65	[illegible]	-12.6	
		6-29-65	[illegible]	-8.0	
05S/12W-12C02 S	[illegible]	10-20-64	[illegible]	-9.6	1101
		2-25-65	[illegible]	-5.1	
		3-18-65	[illegible]	-[illegible]	
		3-26-65	[illegible]	-[illegible]	
		4-30-65	[illegible]	[illegible]	
		6-01-65	11.4	-4.8	
		6-24-65	[illegible]	-4.1	
05S/12W-12F02 S	6.5	10-20-64	[illegible]	-[illegible]	110[illegible]
		2-25-65	13.4	-6.[illegible]	
		3-18-65	15.6	-9.1	
		4-30-65	12.6	-6.1	
05S/12W-12M01 S	39.0	10-20-64	57.9	-18.9	1101
		2-25-65	45.9	-6.9	
		3-17-65	48.1	-9.1	
		4-30-65	44.9	-5.9	
05S/12W-12M02 S	39.0	10-20-64	48.0	-9.0	1101
		2-25-65	45.4	-6.4	
		3-17-65	43.4	-4.4	
		4-30-65	41.0	-2.0	
LA HABRA HYDRO SUBAREA					U-05.F0
03S/10W-02N02 S	423.0**	1-13-65	152.6	270.4	5102
		1-27-65	152.5	270.5	
		2-24-65	152.0	271.0	
		3-24-65	151.7	271.3	
		4-30-65	151.2	271.8	
		6-09-65	154.1	268.9	
03S/10W-02W01 S	373.5	8-04-64	22.1	351.4	5102
		11-25-64	23.1	350.4	
		12-24-64	23.1	350.4	
		1-27-65	22.5	351.0	
		2-24-65	21.9	351.6	
		3-24-65	21.7	351.8	
		4-30-65	21.1	352.4	
		6-09-65	21.1	352.4	
03S/10W-03P01 S	410.0**	1-13-65	140.7	269.3	5102
		2-24-65	140.[illegible]	269.8	
		4-30-65	140.7	[illegible]	
		6-09-65	139.9	270.1	
03S/10W-05F01 S	365.0**	1-27-65	266.9	98.1	5102
		2-24-65	266.0	99.0	
		(CONT.)			

* Questionable measurement

** Approximate ground surface elevation

F Pumping measurement

A Air gage measurement

TABLE [illegible]

GROUND WATER LEVELS AT WELLS

L A SAN GABRIEL RIVER HYDRO UNIT U-05.00

ANAHEIM HYDRO SUBUNIT U-05.F0
LA HABRA HYDRO SUBAREA U-05.F2

State Well Number	G S Elev in Feet	Date	Dist G S to Water Surface in Feet	Water Surface Elev in Feet	Agency Supplying Data
		(CONT.)			
03S/10W-[illegible] S	365.0**	3-24-65	265.7	99.3	5102
		4-30-65	265.5	99.5	
		6-09-65	265.0	100.0	
03S/10W-05F02 S	359.0**	1-27-65	162.0	197.0	5102
		2-24-65	171.8	187.2	
		3-24-65	171.6	187.4	
		4-30-65	171.6	187.4	
		6-09-65	171.4	187.6	
03S/10W-05F03 S	365.0**	3-24-65	87.0	278.0	5102
		4-30-65	87.9	277.1	
		6-09-65	88.0	277.0	
03S/10W-[illegible] S	295.0**	1-13-65	49.2	245.8	5102
		1-27-65	49.2	245.8	
		2-24-65	49.3	245.7	
		3-24-65	49.4	245.6	
		4-30-65	49.0	246.0	
		6-09-65	49.2	245.8	
03S/10W-07G 2 S	27[illegible].0**	1-28-65	48.6	221.4	5102
		2-24-65	48.4	221.6	
		3-24-65	48.4	221.6	
		4-30-65	48.9	221.1	
		6-09-65	49.2	220.8	
03S/10W-07Q 1 S	217.5**	8-04-64	143.3	74.2	51[illegible]
		11-25-64	165.0*	52.5	
		12-24-64	142.1	75.4	
		1-27-65	142.0	75.5	
		2-24-65	141.7	75.8	
		3-26-65	141.5	76.0	
		4-21-65	141.4	76.1	
		5-25-65	141.5	76.0	
		6-25-65	140.8	76.7	
03S/10W-09E03 S	3[illegible].0**	1-29-65	26.8	275.2	5102
		2-24-65	26.8	275.2	
		3-24-65	26.9	275.1	
		4-30-65	27.0	275.0	
		6-09-65	26.4	275.6	
03S/10W-09H02 S	327.0**	1-29-65	42.9	284.1	5102
		2-24-65	42.6	284.4	
		3-24-65	43.1	283.9	
		4-30-65	41.8	285.2	
		6-09-65	42.8	284.2	
03S/10W-09M02 S	**	1-28-65	-275.2	275.2	5102
		3-24-65	-273.3	273.3	
		4-30-65	-272.3	272.3	
		6-09-65	-272.6	272.6	
03S/10W-09R01 S	305.0**	1-29-65	20.6	284.4	5102
		2-24-65	20.1	284.9	
		3-24-65	20.1	284.9	
		4-30-65	18.9	286.1	
		6-09-65	20.4	284.6	
03S/10W-10[illegible]01 S	374.0**	1-13-65	92.8	281.2	5102
		1-27-65	94.7	279.3	
		2-24-65	[illegible]2.7	281.3	
		3-24-65	93.6	280.4	
		4-30-65	91.6	282.4	
03S/10W-10K01 S	356.0**	2-02-65	220.2	135.8	5102
		2-24-65	218.6	137.4	
		3-24-65	220.7	135.3	
[illegible]	[illegible]	8-04-64	26.5	280.5	5102
		11-25-64	26.3	280.7	
		12-24-64	25.2	281.8	
		1-27-65	24.2	282.8	
		2-24-65	24.1	282.9	
		3-24-65	23.8	283.2	
		4-30-65	22.0	285.0	
		6-09-65	22.7	284.3	
03S/10W-10[illegible]	31[illegible].0**	1-29-65	27.8	287.2	5102
		2-24-65	27.8	287.2	
		3-24-65	27.8	287.2	
		4-30-65	25.6	289.4	
		6-09-65	26.6	288.4	
03S/10W-10[illegible]	307.0**	1-29-65	31.6	275.4	5102
		2-24-65	30.9	276.1	
		(CONT.)			
03S/10W-1[illegible]	307.0**	3-24-65	30.6	276.4	5102
		4-30-65	29.4	277.6	
		6-09-65	31.0	276.0	
03S/10W-1[illegible] S	340.0**	2-04-65	227.0*	113.0	5102
		2-24-65	212.9	127.1	
		3-24-65	211.3	128.7	
		4-30-65	210.8	129.2	
		6-09-65	216.4	123.6	
03S/10W-11G02 S	37[illegible].0	8-04-64	88.1	281.9	5102
		11-25-64	84.1	285.9	
		12-24-64	72.5	297.5	
		1-27-65	72.3	297.7	
		2-24-65	72.1	297.9	
		3-24-65	71.8	298.2	
		4-30-65	72.1	297.9	
		6-09-65	71.0	299.0	
03S/10W-11H 1 S	396.0**	1-29-65	120.1	275.9	5102
		2-24-65	119.4	276.6	
		3-24-65	118.9	277.1	
		4-30-65	118.6	277.4	
03S/10W-11K01 S	375.0**	1-13-65	90.2	284.6	5102
		1-27-65	90.3	284.7	
		2-24-65	90.0	285.0	
		3-24-65	89.5	285.5	
		4-30-65	89.2	285.8	
		6-09-65	89.6	285.4	
03S/10W-11M02 S	[illegible]	11-25-64	52.4	298.3	5102
		12-24-64	52.4	298.3	
		1-27-65	52.5	298.2	
		2-24-65	53.0	297.7	
		3-24-65	52.8	297.9	
		6-09-65	51.7	299.0	
03S/10W-12K01 S	415.0**	1-13-65	161.9	253.1	5102
		1-27-65	161.3	253.7	
		2-24-65	160.0	255.0	
		3-24-65	158.4	256.6	
03S/10W-12M01 S	388.0**	1-13-65	100.6	287.4	5102
		1-27-65	100.5	287.5	
		2-24-65	99.9	288.1	
		3-24-65	99.3	288.7	
		4-30-65	98.8	289.2	
03S/10W-13M01 S	367.1	8-04-64	83.2	283.9	5102
		11-25-64	88.4	278.7	
		12-24-64	83.6	283.5	
		1-27-65	83.8	283.3	
		2-24-65	83.8	283.3	
		3-24-65	83.8	283.3	
		4-30-65	83.8	283.3	
		6-09-65	83.8	283.3	
03S/10W-14G01 S	348.0	8-04-64	78.7	270.0	5102
		11-25-64	76.2	272.5	
		12-24-64	76.2	272.5	
		1-27-65	75.0	273.7	
		2-24-65	76.1	272.6	
		3-24-65	74.6	274.1	
		4-30-65	73.9	274.8	
		6-09-65	74.1	274.6	
03S/10W-15B01 S	327.0**	2-02-65	90.8*	236.2	5102
		2-24-65	75.0	252.0	
		3-24-65	74.4	252.6	
		6-09-65	76.5	250.5	
03S/10W-15C01	322.0**	3-02-65	117.6	204.4	5102
		3-24-65	117.1	204.9	
		4-30-65	128.8*	193.2	
		6-09-65	118.4	203.6	
03S/10W-15D[illegible]	307.0**	3-02-65	49.2	257.8	5102
		3-24-65	49.0	258.0	
		4-30-65	48.8	258.2	
		6-09-65	48.4	258.6	
03S/10W-15P01 S	315.0**	3-03-65	225.9	89.1	5102
		4-07-65	225.0	90.0	
		5-06-65	225.8	89.2	
		6-08-65	224.8	90.2	

* [illegible]

** Approximate ground surface elevation

P Pumping measurement

A Air gauge measurement

TABLE C-2

GROUND WATER LEVELS AT WELLS

State Well Number	G.S. Elev. in Feet	Date	Dist G.S. to Water Surface in Feet	Water Surface Elev. in Feet	Agency Supplying Data
L.A. SAN GABRIEL RIVER HYDRO UNIT U-05.00					
ANAHEIM HYDRO SUBUNIT U-05.F0					
LA HABRA HYDRO SUBAREA U-05.F2					
03S/10W-17D01 S	310.0**	1-29-65	195.1	114.9	5102
		2-24-65	194.9	115.1	
		3-26-65	200.5	109.5	
		4-21-65	195.2	114.8	
		6-25-65	195.6	114.4	
03S/10W-18C01 S	211.0**	8-04-64	133.2	77.8	5102
		11-25-64	132.5	78.5	
		12-25-64	132.4	78.6	
		1-27-65	132.4	78.6	
		2-24-65	132.1	78.9	
		3-26-65	131.9	79.1	
		4-21-65	131.6	79.4	
		5-25-65	131.5	79.5	
03S/10W-22C01 S	320.0**	9-03-64	227.8	92.2	5102
		10-06-64	227.5	92.5	
		11-05-64	227.4	92.6	
		12-03-64	226.9	93.1	
		1-07-65	226.5	93.5	
		2-03-65	226.6	93.4	
		3-03-65	226.3	93.7	
		4-07-65	225.8	94.2	
		5-05-65	225.7	94.3	
		6-08-65	225.8	94.2	
03S/10W-22C02 S	300.0**	3-03-65	170.3	129.7	5102
		4-07-65	169.8	130.2	
		5-06-65	169.8	130.2	
		6-08-65	170.0	130.0	
YORBA LINDA HYDRO SUBAREA U-05.F3					
03S/09W-17R02 S	395.0**	1-27-65	111.3	283.7	5102
		2-24-65	111.1	283.9	
		3-24-65	111.0	284.0	
		4-30-65	111.3	283.7	
		6-09-65	111.4	283.6	
03S/09W-19N01 S	292.0**	1-28-65	158.5	133.5	5102
		2-24-65	159.4	132.6	
		3-24-65	158.0	134.0	
		4-30-65	156.9	135.1	
		6-09-65	157.7	134.3	
03S/09W-20M01 S	335.2	8-04-64	150.2	185.0	5102
		11-25-64	150.5	184.7	
		12-24-64	148.7	186.5	
		1-27-65	149.5	185.7	
		2-24-65	149.7	185.5	
		3-24-65	149.0	186.2	
		4-30-65	148.8	186.4	
		6-09-65	149.1	186.1	
03S/09W-21M03 S	365.0**	1-27-65	66.9	298.1	5102
		2-24-65	66.0	299.0	
		3-24-65	66.1	298.9	
		4-30-65	66.2	298.8	
		6-09-65	66.3	298.7	
03S/09W-21M05 S	356.0**	2-04-65	67.5	288.5	5102
		2-24-65	67.8	288.2	
		3-24-65	67.0	289.0	
03S/09W-23L01 S	473.0**	7-03-64	203.2	269.8	4742
		7-31-64	203.5	269.5	
		9-01-64	203.3	269.7	
		10-07-64	204.3	268.7	
		11-02-64	203.2	269.8	
		12-01-64	203.3	269.7	
		1-04-65	203.4	269.6	
		2-01-65	204.6	268.4	
		3-01-65	205.0	268.0	
		4-01-65	205.3	267.7	
		4-30-65	205.6	267.4	
		6-14-65	206.4	266.6	
03S/09W-30R01 S	262.0	1-28-65	72.9	189.1	5102
		2-02-65	72.8	189.2	
		3-04-65	72.9	189.1	
		4-05-65	71.8	190.2	
		5-04-65	71.4	190.6	
		6-02-65	71.3	190.7	
04S/09W-34C01 S	265.0**	7-01-64	17.2	247.8	5102
		8-05-64	18.0	247.0	
		(CONT.)			
ANAHEIM HYDRO SUBUNIT U-05.F0					
YORBA LINDA HYDRO SUBAREA U-05.F3					
		(CONT.)			
03S/09W-34C01 S	265.0**	9-02-64	20.4	244.6	5102
		10-07-64	21.5	243.5	
		11-14-64	20.9	244.1	
		12-02-64	19.2	245.8	
		1-06-65	21.0	244.0	
		2-03-65	21.5	243.5	
		3-03-65	21.4	243.6	
		4-13-65	19.9	245.1	
		5-05-65	20.0	245.0	
		6-02-65	20.6	244.4	

* Questionable measurement ** Approximate ground surface elevation P Pumping measurement A Air gauge measurement

TABLE C-3

GROUND WATER LEVELS AT WELLS

State Well Number	G S Elev. in Feet	Date	Dist G S to Water Surface, in Feet	Water Surface Elev. in Feet	Agency Supplying Data	State Well Number	G S Elev., in Feet	Date	Dist G S to Water Surface in Feet	Water Surface Elev., in Feet	Agency Supplying Data
AMARGOSA HYDRO UNIT W-09.00											
FURNACE CREEK HYDRO SUBUNIT W-09.C0											
FURNACE CREEK HYDRO SUBAREA W-09.C1											
27N/01E-24E01 S	490.0**	12-31-64	75.1	414.9	5000						
		4-17-65	75.1	414.9							

* Questionable measurement ** Approximate ground surface elevation P Pumping measurement A Air gauge measurement

GROUND WATER LEVELS AT WELLS

State Well Number	G. S. Elev. in Feet	Date	Dist. G. S. to Water Surface in Feet	Water Surface Elev. in Feet	Agency Measuring Data	State Well Number	G. S. Elev. in Feet	Date	Dist. G. S. to Water Surface in Feet	Water Surface Elev. in Feet	Agency Measuring Data
COYOTE HYDROLOGIC UNIT						[illegible]					
11N/02E-08K01 S	1720.0	10-13-64	FLOW								
		3-09-65	FLOW								
11N/02E-22N01 S	1740.0	10-13-64	10.[illegible]	1720.[illegible]							
		3-09-65	10.5	1720.5							
11N/03E-08N01 S	1725.0	10-13-64	4.8	1720.[illegible]							
		3-09-65	5.5	1719.5							
11N/03E-20R01 S	1780.0	10-13-64	50.5	1729.5							
		3-09-65	50.9	1729.1							
11N/03E-30J02 S	1775.0	10-13-64	56.8	1718.2							
		3-09-65	53.7	1721.3							
12N/02E-28D01 S	1775.0	10-13-64	36.3	1738.7							
		3-09-65	36.2	1738.8							
12N/02E-31A01 S	1789.5	10-13-64	56.1	1733.4							
		3-09-65	56.1	1733.4							
12N/02E-32C01 S	1745.0	10-13-64	DRY								

* Questionable measurement ** Approximate ground surface elevation P Pumping measurement A Air gauge measurement

TABLE C-3

GROUND WATER LEVELS AT WELLS

State Well Number	G S Elev in Feet	Date	Dist G S to Water Surface, in Feet	Water Surface Elev., in Feet	Agency Supplying Data
			SUPERIOR HYDRO UNIT		W-19.00
31S/45E-01C01 M	3040.0	10-12-64	117.6	2922.4	5000
31S/45E-24Q01 M	3026.0	10-12-64	106.0	2920.0	5000
31S/45E-01C01 M	3040.0	3-08-65	117.6	2922.4	5000
		3-08-65	117.6	2922.4	
31S/45E-24Q01 M	3026.0	10-12-64	106.0	2920.0	5000
		10-12-64	106.0	2920.0	
		3-08-65	106.0	2920.0	
		3-08-65	106.0	2920.0	
31S/46E-02M01 M	3020.0	10-12-64	101.3	2918.7	5000
		10-12-64	101.3	2918.7	
		3-08-65	99.9	2920.1	
		3-08-65	99.9	2920.1	
31S/46E-16J01 M	3011.0	10-12-64	93.1	2917.9	5000
		10-12-64	93.1	2917.9	
		3-08-65	93.1	2917.9	
		3-08-65	93.1	2917.9	

* Questionable measurement ** Approximate ground surface elevation P Pumping measurement A Air gauge measurement

TABLE C-1

GROUND WATER LEVELS AT WELLS

State Well Number	G.S. Elev. in Feet	Date	Dist. G.S. to Water Surface in Feet	Water Surface Elev. in Feet	Agency Supplying Data
INDIAN WELLS HYDRO UNIT W-24.00					
INDIAN WELLS HYDRO SUBUNIT W-24.80					
24S/38E-28Q01 M	2542.9	3-30-65	319.2	2223.7	5000
24S/39E-33D02 M	2263.[illegible]	9-10-64 3-30-65	68.2 68.3	2194.8 2194.7	5000
24S/39E-33N01 M	2254.5	9-10-64 3-30-65	59.9 60.0	2194.6 2194.5	5000
24S/40E-19M01 M	2213.[illegible]	9-07-64 3-30-65	30.7 29.8	2182.5 2183.4	5000
24S/40E-20J01 M	2203.6	9-07-64 3-30-65	17.6 21.8P	2186.0 2181.8	5000
24S/40E-32H01 M	2178.8	9-07-64 3-30-65	4.6 4.4	2174.2 2174.4	5000
24S/40E-33E01 M	2178.0	3-30-65	FLOW		5000
24S/40E-33N01 M	2175.8	9-07-64 3-30-65	3.8 3.6	2172.0 2172.2	5000
24S/40E-34E01 M	2176.7	3-30-65	4.4	2172.3	5000
24S/40E-36M01 M	2174.4	9-08-64 3-31-65	4.4 3.8	2170.0 2170.6	5000
25S/38E-11K01 M	2400.0	9-09-64 3-30-65	195.1 195.3	2204.9 2204.7	5000
25S/38E-13D01 M	2351.2	9-09-64 3-31-65	148.1 148.3	2203.1 2202.9	5000
25S/38E-13J01 M	2295.0	3-31-65	89.8	2205.2	5000
25S/38E-13K01 M	2316.2	9-09-64 3-31-65	113.9 114.2	2202.3 2202.0	5000
25S/38E-23G01 M	2412.0	9-09-64 3-30-65	207.7P 207.5	2204.3 2204.5	5000
25S/38E-24C01 M	2329.2	9-09-64 3-31-65	127.0 127.0	2202.2 2202.2	5000
25S/38E-25L01 M	2329.2	9-09-64 3-30-65	125.5 125.6	2203.7 2203.6	5000
25S/38E-35B01 M	2402.8	9-09-64 3-30-65	190.6 190.7	2212.2 2212.1	5000
25S/38E-35L01 M	2370.0	3-31-65	164.6	2205.4	5000
25S/39E-02E01 M	2227.4	9-10-64 3-30-65	37.8 37.8	2189.6 2189.6	5000
25S/39E-04R01 M	2252.6	9-10-64 3-30-65	57.6 57.6	2195.0 2195.0	5000
25S/39E-11N01 M	2228.1	9-10-64 3-30-65	35.8 35.8	2192.3 2192.3	5000
25S/39E-12N01 M	2211.0	3-30-65	24.9	2186.1	5000
25S/39E-12R01 M	2200.9	9-10-64 3-30-65	17.9 18.0	2183.0 2182.9	5000
25S/39E-12R02 M	2196.1	3-30-65	14.8	2181.3	5000
25S/39E-13E01 M	2209.9	9-10-64 3-30-65	23.2 23.0	2186.7 2186.9	5000
25S/39E-15C01 M	2240.5	3-31-65	50.5	2190.0	5000
25S/39E-17D01 M	2271.1	9-10-64 3-31-65	71.9 75.9	2199.2 2195.2	5000
25S/39E-17D02 M	2271.1	9-10-64 3-31-65	71.9 79.9	2199.2 2191.2	5000
25S/39E-18D01 M	2295.6	9-10-64 3-31-65	94.2 96.1	2201.4 2199.5	5000
25S/39E-21D01 M	2235.2	9-10-64 3-31-65	38.0 38.1	2197.2 2197.1	5000
25S/39E-21P01 M	2226.9	9-10-64 3-31-65	31.3 31.4	2195.6 2195.5	5000
25S/39E-22J01 M	2215.4	9-10-64 3-31-65	24.4 24.4	2191.0 2191.0	5000
25S/39E-23K01 M	2209.9	3-31-65	23.8	2186.1	5000
25S/39E-24M01 M	2203.5	4-01-65	17.5	2186.0	5000
25S/39E-25D01 M	2201.5	4-01-65	[illegible]	2186.1	5000
25S/39E-26D01 M	2211.5	3-31-65	[illegible]	[illegible]	[illegible]
25S/39E-26H01 M	2202.8	9-11-64	[illegible]	2187.4	5000
25S/39E-26N01 M	2220.6	[illegible] 3-31-65	[illegible]	[illegible]	[illegible]
25S/39E-28P01 M	2228.9	[illegible] [illegible]	[illegible]	[illegible]	[illegible]
25S/39E-29M01 M	2232.1	[illegible] 3-31-65	[illegible]	[illegible]	[illegible]
25S/39E-31E01 M	2283.7	[illegible] [illegible]	[illegible]	[illegible]	[illegible]
25S/39E-31E02 M	2284.0	[illegible]	[illegible]	2202.5	5000
25S/39E-35N01 M	2253.[illegible]	[illegible] 3-31-65	[illegible]	[illegible]	[illegible]
25S/39E-35N02 M	2244.9	3-31-65	[illegible]	2193.0	5000
25S/40E-02C01 M	2170.0	3-30-65	[illegible]	2165.1	5000
25S/40E-03N01 M	2177.4	[illegible] 3-30-65	[illegible]	2173.4 2173.5	5000
25S/40E-08A01 M	2183.2	[illegible]	[illegible]	2175.9	5000
25S/40E-11K01 M	2156.4	[illegible] 3-30-65	[illegible]		5000
25S/40E-11K03 M	2166.[illegible]	[illegible]	[illegible]	[illegible]	[illegible]
25S/40E-12A01 M	2160.6	[illegible]	[illegible]	2156.5	5000
25S/40E-14H01 M	2163.5	9-07-64 [illegible]	[illegible]	2156.[illegible] 2157.[illegible]	[illegible]
25S/40E-18K01 M	2183.0	9-10-64 3-30-65	[illegible]	2179.7 2180.6	[illegible]
25S/40E-19L01 M	2188.2	9-10-64 3-30-65	9.1 8.6	2179.1 2179.6	5000
25S/40E-20F01 M	2179.5	9-10-64 3-30-65	0.5 0.[illegible]	2179.0 2179.[illegible]	5000
25S/40E-25P01 M	2151.8	9-07-64 3-30-65	3.3 3.7	2148.5 2148.1	5000
25S/40E-27E01 M	2168.7	9-07-64 3-30-65	4.4 4.3	2164.3 2164.4	5000
25S/40E-33L01 M	2171.1	3-30-65	2.2	2168.9	5000
25S/40E-33L02 M	2171.0	3-30-65	2.2	2168.8	5000
25S/40E-35P01 M	2158.8	9-07-64 3-30-65	8.8 8.8	2150.0 2150.0	5000
25S/41E-19L01 M	2157.8	9-08-64	5.4	2152.4	5000
25S/41E-28B01 M	2238.6	9-08-64 3-31-65	67.9 67.8	2170.7 2170.8	5000
25S/41E-31C01 M	2153.1	9-08-64 3-31-65	DRY DRY		5000
26S/38E-01B01 M	2334.9	9-09-64 3-30-65	131.3 130.9	2203.6 2204.0	5000
26S/38E-02Q01 M	2429.6	9-09-64 3-31-65	226.8 226.1	2202.8 2203.5	5000
26S/39E-02N01 M	2285.7	9-10-64 3-31-65	86.7 86.9	2199.0 2198.8	5000

* Questionable measurement ** Approximate ground surface elevation P Pumping measurement A Air gauge measurement

TABLE C-3

GROUND WATER LEVELS AT WELLS

INDIAN WELLS HYDRO UNIT W-24.00

INDIAN WELLS HYDRO SUBUNIT W-24.80

State Well Number	G.S. Elev. in Feet	Date	Dist. G.S. to Water Surface in Feet	Water Surface Elev. in Feet	Agency Supplying Data
26S/39E-05F01 M	2276.7	9-10-64	73.5	2203.2	5000
		3-31-65	73.6	2203.1	
26S/39E-07N01 M	2394.3	9-09-64	192.2	2202.1	5000
		3-30-65	191.8	2202.5	
26S/39E-08K01 M	2321.0	9-09-64	120.2	2200.8	5000
		4-01-65	119.4	2201.6	
26S/39E-11E01 M	2305.0	9-09-64	105.8	2199.2	5000
		3-31-65	106.0	2199.0	
26S/39E-12G01 M	2277.0	4-01-65	82.1	2194.9	5000
26S/39E-14E01 M	2334.2	9-09-64	135.9	2198.3	5000
		3-31-65	136.4	2197.8	
26S/39E-15Q01 M	2365.7	9-09-64	168.9	2196.8	5000
		3-31-65	169.5	2196.2	
26S/39E-19Q01 M	2418.3	9-09-64	216.4	2201.9	5000
26S/39E-20Q01 M	2421.8	9-09-64	219.9	2201.9	5000
		3-30-65	219.9	2201.9	
26S/39E-23E01 M	2372.3	9-09-64	177.7	2194.6	5000
		3-31-65	178.7	2193.6	
26S/39E-23J01 M	2361.2	9-10-64	184.2	2177.0	5000
		4-02-65	182.2	2173.0	
26S/39E-24K01 M	2347.4	9-10-64	169.0	2178.4	5000
		4-02-65	164.7	2182.7	
26S/39E-24M01 M	2366.5	9-10-64	198.4	2168.1	5000
		4-02-65	190.1	2176.4	
26S/39E-24Q01 M	2350.4	9-09-64	172.3	2178.1	5000
		3-30-65	170.0	2180.4	
26S/39E-24R01 M	2344.9	9-09-64	167.3	2177.6	5000
		3-30-65	164.5	2180.4	
26S/39E-25D01 M	2372.9	9-08-64	193.5	2179.4	5000
		4-02-65	207.3	2165.6	
26S/39E-25D02 M	2368.0	9-08-64	189.6	2178.4	5000
26S/39E-25E01 M	2372.2	9-08-64	192.7	2179.5	5000
26S/39E-26C01 M	2394.9	9-09-64	211.9	2183.0	5000
		3-30-65	216.9	2178.0	
26S/39E-26D01 M	2400.9	3-31-65	200.9	2200.0	5000
26S/39E-26E01 M	2402.3	3-31-65	203.8	2198.5	5000
26S/39E-30C01 M	2427.1	9-09-64	226.6	2200.5	5000
		3-30-65	225.4	2201.7	
26S/40E-01A01 M	2153.5	9-07-64	8.4	2145.1	5000
		3-30-65	10.8	2142.7	
26S/40E-01A02 M	2157.6	9-07-64	FLOW		5000
		3-30-65	FLOW		
26S/40E-01A03 M	2157.6	9-07-64	7.3	2150.3	5000
		3-30-65	DRY		
26S/40E-01J01 M	2161.8	9-07-64	4.8	2157.0	5000
		3-31-65	6.2	2155.6	
26S/40E-01W01 M	2161.6	9-07-64	4.5	2157.1	5000
		4-01-65	4.5	2157.1	
26S/40E-01Q02 M	2159.7	9-07-64	5.6	2154.1	5000
		4-02-65	5.0	2154.7	
26S/40E-05F01 M	2196.8	9-10-64	22.1	2174.7	5000
		4-01-65	22.3	2174.5	
26S/40E-05P01 M	2206.1	4-01-65	30.5	2175.6	5000
26S/40E-06E01 M	2231.8	4-01-65	41.6	2190.2	5000
		9-11-64	42.3	2189.5	
26S/40E-06N01 M	2249.8	9-11-64	57.1	2192.7	5000
		4-01-65	56.3	2193.5	

INDIAN WELLS HYDRO SUBUNIT W-24.80

State Well Number	G.S. Elev. in Feet	Date	Dist. G.S. to Water Surface in Feet	Water Surface Elev. in Feet	Agency Supplying Data
26S/40E-10F01 M	2188.8	9-08-64	17.7	2171.1	5000
		4-02-65	17.8	2171.0	
26S/40E-11J01 M	2174.0	9-08-64	4.7	2169.3	5000
		4-02-65	4.2	2169.8	
26S/40E-12A01 M	2167.8	9-08-64	5.7	2162.1	5000
		4-02-65	4.9	2162.9	
26S/40E-12G01 M	2170.4	9-08-64	7.6	2162.8	5000
		4-02-65	6.9	2163.5	
26S/40E-12Q01 M	2175.7	9-08-64	2.2	2173.5	5000
		4-02-65	1.5	2174.2	
26S/40E-12R01 M	2181.5	9-08-64	1.1	2180.4	5000
		4-01-65	0.8	2180.7	
26S/40E-13C01 M	2189.1	9-08-64	7.2	2181.9	5000
		4-01-65	6.6	2182.5	
26S/40E-13M01 M	2196.2	4-01-65	10.4	2185.8	5000
26S/40E-14H01 M	2195.4	9-08-64	10.5	2184.9	5000
		4-01-65	7.4	2188.0	
26S/40E-15E01 M	2223.1	9-08-64	46.0	2177.1	5000
		4-01-65	45.9	2177.2	
26S/40E-15E02 M	2226.1	9-08-64	44.9	2181.2	5000
		4-01-65	44.7	2181.4	
26S/40E-15N01 M	2241.1	9-08-64	56.7	2184.4	5000
		4-01-65	56.8	2184.3	
26S/40E-17N01 M	2293.0	9-11-64	106.1	2186.9	5000
		4-02-65	106.5	2186.5	
26S/40E-18E01 M	2297.0	4-01-65	99.2	2197.8	5000
26S/40E-18N01 M	2316.1	9-11-64	136.5	2179.6	5000
		4-01-65	135.8	2180.3	
26S/40E-19N01 M	2337.7	9-10-64	157.5	2180.2	5000
		4-02-65	162.9	2174.8	
26S/40E-19P01 M	2336.0	3-30-65	154.5	2181.5	5000
26S/40E-20G01 M	2287.6	4-02-65	92.5	2195.1	5000
26S/40E-20N01 M	2311.9	9-09-64	127.2	2184.7	5000
		3-31-65	127.9	2184.0	
26S/40E-22N01 M	2261.4	9-08-64	74.3	2187.1	5000
		4-01-65	73.8	2187.6	
26S/40E-22P01 M	2258.7	9-08-64	73.1	2185.6	5000
		4-02-65	72.6	2186.1	
26S/40E-23C01 M	2213.8	9-08-64	23.1	2190.7	5000
		4-01-65	22.5	2191.3	
26S/40E-24C01 M	2212.0	9-08-64	28.1	2183.9	5000
		4-01-65	27.7	2184.3	
26S/40E-28J01 M	2288.9	9-09-64	114.8	2174.1	5000
		9-09-64	114.8	2174.1	
		4-01-65	110.6	2178.3	
		4-01-65	110.6	2178.3	
26S/40E-30E02 M	2342.8	9-08-64	168.7	2174.1	5000
		3-31-65	166.9	2175.9	
26S/40E-30Q01 M	2353.1	9-08-64	171.0	2182.1	5000
		3-31-65	171.5	2181.6	
26S/40E-32D01 M	2340.9	9-08-64	161.6	2179.3	5000
		3-31-65	161.9	2179.0	
26S/40E-32N01 M	2368.0	9-08-64	197.6	2170.4	5000
		3-31-65	191.3	2176.7	
26S/40E-33A01 M	2305.5	4-01-65	127.5	2178.0	5000
26S/40E-33P02 M	2312.0	9-08-64	145.9	2166.1	5000
		4-01-65	143.7	2168.3	
26S/40E-34N01 M	2290.4	9-08-64	117.0	2173.4	5000
		(CONT.)			

* Questionable measurement ** Approximate ground surface elevation P Pumping measurement A Air gauge measurement

TABLE [illegible]

GROUND WATER LEVELS AT WELLS

State Well Number	G. S. Elev. in Feet	Date	Dist. G. S. to Water Surface in Feet	Water Surface Elev. in Feet	Agency Supplying Data
INDIAN WELLS HYDRO UNIT W-24.00					
INDIAN WELLS HYDRO SUBUNIT W-24.80					
		(CONT.)			
26S/40E-34N01 M	2290.4	4-01-65	115.6	2174.8	5000
26S/40E-36A01 M	2247.2	9-08-64	59.6	2187.6	5000
		4-02-65	59.8	2187.4	
26S/41E-07D01 M	2160.2	9-08-64	1.6	2158.6	5000
		4-01-65	2.0	2158.2	
26S/41E-07E01 M	2166.5	9-08-64	5.8	2160.7	5000
		4-01-65	5.8	2160.7	
26S/41E-07G01 M	2177.0	9-08-64	25.6	2151.4	5000
		4-02-65	25.7	2151.3	
27S/38E-01M01 M	2639.0	9-09-64	293.0	2346.0	5000
		4-01-65	293.0	2346.0	
27S/39E-07R01 M	2562.7	9-09-64	353.4	2209.3	5000
		4-01-65	353.9	2208.8	
27S/40E-01K01 M	2318.1	9-08-64	132.1	2186.0	5000
		4-01-65	132.8	2185.3	
27S/40E-02J01 M	2300.0	9-08-64	124.9	2175.1	5000
		4-01-65	118.8	2181.2	
27S/40E-03J01 M	2275.0	9-08-64	82.3P	2192.7	5000
		4-01-65	82.0	2193.0	
27S/40E-03R01 M	2287.3	9-08-64	99.4	2187.9	5000
		4-01-65	98.7	2188.6	
27S/40E-04A01 M	2305.0	9-08-64	134.0	2171.0	5000
		4-02-65	132.2	2172.8	
27S/40E-07G01 M	2465.0	3-31-65	257.1	2207.9	5000
27S/40E-09P01 M	2368.0	9-08-64	188.4	2179.6	5000
27S/40E-10B01 M	2292.5	9-08-64	97.0*	2195.5	5000
27S/40E-15D01 M	2385.0	9-08-64	201.3	2183.7	5000
		4-01-65	198.9	2186.1	
27S/40E-15L01 M	2470.0	9-08-64	247.0	2223.0	5000
		4-01-65	246.4	2223.6	

* Questionable measurement

** Approximate ground surface elevation

P Pumping measurement

A Artesian measurement

TABLE C-3

GROUND WATER LEVELS AT WELLS

State Well Number	G S Elev in Feet	Date	Dist G S to Water Surface in Feet	Water Surface Elev in Feet	Agency Supplying Data
FREMONT HYDRO UNIT					
KOEHN HYDRO SUBUNIT			W-25.00		
11N/11W-08D01 S	2624.5	10-07-64	198.5	2426.0	5000
		3-15-65	199.0	2425.5	
29S/39E-28H01 M	2098.0	10-07-64	176.5	1921.5	5000
		10-07-64	176.5	1921.5	
		3-16-65	176.5	1921.5	
		3-16-65	176.5	1921.5	
30S/37E-24J01 M	1985.0	10-07-64	47.4	1937.6	5000
		10-07-64	47.4	1937.6	
		3-16-65	45.9	1939.1	
		3-16-65	45.9	1939.1	
30S/37E-36G01 M	1981.0	10-07-64	57.9	1923.1	5000
		10-07-64	57.9	1923.1	
		3-16-65	54.9	1926.1	
		3-16-65	54.9	1926.1	
30S/39E-08A01 M	2075.0	10-07-64	140.1	1935.9	5000
		10-07-64	140.1	1935.9	
		3-16-65	140.1	1935.9	
		3-16-65	140.1	1935.9	
31S/37E-08C01 M	2190.0	10-07-64	184.2	2005.8	5000
		3-16-65	184.9	2005.1	
		3-16-65	184.9	2005.1	
31S/37E-13A01 M	2135.0	3-16-65	242.3	1892.7	5000
		3-16-65	242.3	1892.7	
31S/37E-35N01 M	2320.0	10-07-64	242.7	2077.3	5000
		10-07-64	242.9	2077.1	
		3-16-65	242.5	2077.5	
		3-16-65	242.7	2077.3	
32S/36E-35D01 M	2692.0	10-07-64	265.9	2426.1	5000
		10-07-64	265.9	2426.1	
		3-15-65	265.9	2426.1	
		3-15-65	265.9	2426.1	
32S/37E-11N01 M	2375.0	10-07-64	279.8	2095.2	5000
		3-16-65	279.5	2095.5	

* Questionable measurement ** Approximate ground surface elevation P Pumping measurement A Air gauge measurement

GROUND WATER LEVELS AT WELLS

State Well Number	G.S. Elev. in Feet	Date	Depth to Water Surface in Feet	Water Surface Elev. in Feet	Aquifer Code
			ANTELOPE HYDRO UNIT		
ANTELOPE HYDRO SUBUNIT				W-26.A0	
CHAFEE HYDRO SUBAREA				W-26.A1	
11N/12W-26J01 S	2594.0	12-07-64	198.7*	2395.3	5050
		3-15-65	198.7*	2395.3	
GLOSTER HYDRO SUBAREA				W-26.A2	
10N/12W-20C03 S	2645.0	10-08-64	98.8	2546.2	5000
		3-15-65	98.0	2547.0	
WILLOW SPRINGS HYDRO SUBAREA				W-26.A3	
09N/13W-07Q03 S	2564.3	10-08-64	64.7	2499.6	5000
		3-15-65	54.8	2509.5	
09N/14W-02J01 S	2735.0	10-08-64	141.4	2593.6	5000
		3-15-65	141.8	2593.2	
10N/13W-19M01 S	2905.0	10-08-64	315.7	2589.3	5000
		3-15-65	315.4	2589.6	
10N/13W-32M01 S	2740.0	10-08-64	211.6	2528.4	5000
		3-15-65	202.2	2537.8	
11N/13W-29M01 S	3391.0	7-01-64	327.0	3064.0	4785
		8-10-64	335.0	3056.0	
		9-10-64	329.0	3062.0	
		10-09-64	324.0	3067.0	
		11-10-64	330.0	3061.0	
		12-10-64	328.0	3063.0	
		1-10-65	330.0	3061.0	
		2-10-65	330.0	3061.0	
		3-10-65	330.0	3061.0	
		4-10-65	331.0	3060.0	
		5-10-65	331.0	3060.0	
		6-10-65	330.0	3061.0	
NEENACH HYDRO SUBAREA				W-26.A4	
08N/15W-07N01 S	2763.0**	11-25-64	-2.1	2765.1	5050
		4-21-65	-30.3	2793.3	
08N/15W-07P01 S	2750.0**	11-25-64	182.1	2567.9	5050
		4-21-65	177.8	2572.2	
08N/15W-10P01 S	2712.0**	11-25-64	151.6	2560.4	5050
		4-20-65	150.8	2561.2	
08N/15W-22N02 S	2821.0**	11-25-64	206.9	2614.1	5050
		4-21-65	205.8	2615.2	
08N/15W-32E01 S	3135.0**	11-25-64	129.9	3005.1	5050
		4-20-65	121.0	3014.0	
08N/15W-33G01 S	2930.0	11-24-64	263.7	2666.3	5000
		11-24-64	263.7	2666.3	5050
		4-21-65	250.5	2679.5	
08N/15W-34G01 S	2860.0**	11-24-64	216.1	2643.9	5050
		4-21-65	216.8	2643.2	
08N/15W-36M01 S	2785.0**	11-24-64	93.9	2691.1	5050
		4-21-65	94.6	2690.4	
08N/16W-06G01 S	2960.0**	11-25-64	256.2	2703.8	5050
		4-21-65	248.7	2711.3	
08N/16W-08G01 S	2915.0**	11-25-64	302.3	2612.7	5050
		4-21-65	294.2	2620.8	
08N/16W-14L01 S	2859.0**	11-25-64	157.1	2701.9	5050
		4-21-65	153.2	2705.8	
08N/16W-14L02 S	2863.0**	11-25-64	136.5	2726.5	5050
		4-21-65	133.8	2729.2	
08N/16W-15N01 S	2970.0**	11-25-64	61.7	2908.3	5050
		4-21-65	57.9	2912.1	
08N/16W-15N02 S	2947.0**	11-25-64	55.1	2891.9	5050
		4-21-65	49.3	2897.7	
08N/16W-15N03 S	2970.0**	11-25-64	59.0	2911.0	5050
		4-21-65	80.6	2889.4	

State Well Number	G.S. Elev. in Feet	Date	Depth to Water Surface in Feet	Water Surface Elev. in Feet	Aquifer Code
			W-26.A0		
ANTELOPE HYDRO SUBUNIT				W-26.A0	
NEENACH HYDRO SUBAREA				W-26.A4	
8N/16W-18M01 S	[illegible]**	[illegible]	[illegible]	2735.2	5050
8N/16W-18M03 S	[illegible]**	11-[illegible]	[illegible]	2875.1	5050
		4-20-65	[illegible]	2874.5	
8N/16W-22Q01 S	[illegible]**	11-[illegible]	[illegible]*	2940.3	5050
		[illegible]	[illegible]	2983.0	
8N/16W-23Q01 S	[illegible]**	11-[illegible]	84.6	2828.4	5050
		[illegible]	84.2	2828.8	
08N/16W-31K01 S	3522.0**	11-04-64	77.6	3444.4	1101
08N/16W-32L01 S	3418.0**	11-04-64	91.9	3326.1	1101
08N/17W-11D01 S	2992.0**	12-02-64	289.3	2702.7	5050
		4-20-65	290.3	2701.7	
08N/17W-14E01 S	3045.0**	11-23-64	59.1	2985.9	5050
08N/17W-14E02 S	3045.0	11-23-64	62.5	2982.5	5050
		4-20-65	58.3	2986.7	
08N/18W-23F01 S	3350.0**	11-23-64	109.7	3240.3	5050
		4-20-65	92.5	3257.5	
8N/18W-24H01 S	3343.0**	11-23-64	25.6	3314.4	5050
		4-20-65	27.9*	3317.1	
09N/14W-20B01 S	2680.0**	11-24-64	302.9	2377.1	5050
		4-22-65	298.9	2381.1	
09N/14W-21D01 S	2640.0**	11-23-64	301.8	2338.2	5050
		4-21-65	304.3	2335.7	
09N/16W-36C01 S	2910.0**	12-02-64	273.0	2637.0	5050
		4-21-65	269.8	2640.2	
LANCASTER HYDRO SUBAREA				W-26.A5	
05N/12W-03H01 S	2824.0**	11-13-64	27.0	2797.0	1101
05N/12W-03J01 S	2825.0**	11-13-64	28.1	2796.9	1101
05N/12W-04C01 S	2935.0**	11-13-64	80.7	2854.3	1101
05N/12W-04M01 S	3250.0**	11-13-64	59.4	3190.6	1101
06N/10W-09E01 S	2576.0**	11-24-64	206.3	2369.7	5050
		4-07-65	206.5	2369.5	
06N/11W-03M01 S	2491.0	11-25-64	297.9	2193.1	5050
		4-07-65	307.2	2183.8	
06N/12W-30C02 S	2822.0**	11-13-64	40.8	2781.2	1101
06N/12W-33L02 S	2931.0**	11-13-64	55.9	2875.1	1101
06N/12W-33R01 S	2951.0**	11-13-64	91.0	2860.0	1101
06N/13W-07R01 S	3125.0**	11-13-64	29.2	3095.8	1101
06N/13W-17H01 S	3069.0**	11-13-64	12.4	3056.6	1101
06N/13W-21E01 S	3133.0**	11-13-64	31.3	3101.7	1101
06N/13W-23E01 S	2930.0**	11-13-64	28.5	2902.5	1101
06N/14W-02N01 S	3350.0**	11-13-64	51.5	3298.5	1101
06N/14W-02P01 S	3315.0**	11-13-64	14.3	3300.7	1101
07N/09W-17N02 S	2510.0	9-19-64	238.3*	2271.7	5000
		4-13-65	224.9	2285.1	
07N/10W-02E01 S	2412.0	8-04-64	215.9	2196.1	5000
		9-19-64	216.3	2195.7	
		4-13-65	220.2	2191.8	
07N/10W-05F01 S	2392.0	9-19-64	198.8	2193.2	5000
		4-13-65	190.9	2201.1	
07N/10W-05N03 S	2398.0	4-13-65	257.2	2140.8	5000
07N/10W-14Q01 S	2464.0	9-19-64	305.1*	2158.9	5000
		4-13-65	308.2	2155.8	

* Questionable measurement ** Approximate ground surface elevation P Pumping measurement A Air gage measurement

TABLE C-3

GROUND WATER LEVELS AT WELLS

ANTELOPE HYDRO UNIT

ANTELOPE HYDRO SUBUNIT W-26.A0
LANCASTER HYDRO SUBAREA W-26.A5

State Well Number	G.S. Elev. in Feet	Date	Dist. G.S. to Water Surface in Feet	Water Surface Elev. in Feet	Agency Supplying Data
07N/10W-31M01 S	2505.3	4-13-65	325.5	2179.8	5000
07N/10W-34B01 S	2520.0	9-19-64	325.0	2195.0	5000
		4-13-65	DRY		
07N/11W-01Q01 S	2385.0	4-13-65	204.7	2180.3	5000
07N/11W-06A01 S	2351.0	9-18-64	89.9	2261.1	5000
		4-13-65	90.8	2260.2	
07N/11W-13Q01 S	2434.0	4-14-65	264.8	2169.2	5000
07N/11W-17E01 S	2396.0	9-18-64	203.7	2192.3	5000
		4-13-65	205.0	2191.0	
07N/11W-19Q01 S	2418.0	9-19-64	213.4*	2204.6	5000
		4-13-65	209.4	2208.6	
07N/11W-33N01 S	2473.0	4-13-65	294.0	2179.0	5000
07N/12W-08D01 S	2316.0**	11-16-64	96.9	2219.1	1101
07N/12W-13F01 S	2382.0	9-18-64	163.3	2218.7	5000
		4-13-65	155.4	2226.6	
07N/12W-15F02 S	2354.0	9-18-64	153.2	2200.8	5000
		11-16-64	141.3*	2212.7	
		4-15-65	134.3	2219.7	
07N/12W-25M01 S	2455.0	9-19-64	232.6	2222.4	5000
		4-13-65	233.6	2221.4	
07N/12W-28P01 S	2447.0	4-13-65	224.5	2222.5	5000
07N/13W-03D01 S	2378.0**	11-25-64	172.7	2205.3	5050
		4-07-65	176.5	2201.5	
07N/13W-07D02 S	2470.0**	11-23-64	250.7	2219.3	5050
		4-21-65	DRY		
07N/13W-09N01 S	2395.0**	11-16-64	123.4	2271.6	5050
		4-07-65	123.2	2271.8	
07N/13W-11D01 S	2356.0**	11-16-64	7.9	2348.1	1101
07N/13W-14E01 S	2350.0**	11-24-64	160.8*	2189.2	5050
		4-07-65	160.0*	2190.0	
07N/13W-14E02 S	2350.0	11-24-64	162.7*	2187.3	5050
		4-07-65	166.5*	2183.5	
07N/13W-15N01 S	2358.0**	11-24-64	39.5	2318.5	5050
		4-07-65	39.6	2318.4	
07N/13W-15N02 S	2360.0	11-24-64	44.3	2315.7	5050
		4-07-65	44.4	2315.6	
07N/13W-16J01 S	2361.0**	11-24-64	45.9	2315.1	5050
		4-21-65	45.4	2315.6	
07N/13W-17D02 S	2421.0**	11-16-64	234.3	2186.7	5050
		4-05-65	249.8	2171.2	
07N/13W-19A01 S	2424.0**	11-23-64	227.9	2196.1	5050
		4-05-65	236.5	2187.5	
07N/13W-24B01 S	2351.0**	11-24-64	60.0	2291.0	5050
		4-07-65	59.8	2291.2	
07N/13W-27Q01 S	2425.0**	11-24-64	330.0	2095.0	5050
		4-07-65	326.2	2098.8	
07N/13W-35E01 S	2443.0	11-25-64	327.7	2115.3	5050
		4-07-65	326.2	2116.8	
07N/14W-10E01 S	2583.0**	11-23-64	302.1	2280.9	5050
		4-21-65	292.3*	2290.7	
07N/14W-10F01 S	2557.0**	11-23-64	303.2	2253.8	5050
		4-21-65	307.2	2249.8	
07N/14W-10P01 S	2583.0**	11-23-64	331.2	2251.8	5050
		4-21-65	DRY		
07N/14W-13Q01 S	2490.0**	11-16-64	294.2*	2195.8	5050
		4-07-65	291.2*	2198.8	
07N/14W-27B01 S	2835.0**	11-23-64	178.1P	2656.9	5050
		4-21-65	185.9P	2649.1	

W-26.00

ANTELOPE HYDRO SUBUNIT W-26.A0
LANCASTER HYDRO SUBAREA W-26.A5

State Well Number	G.S. Elev. in Feet	Date	Dist. G.S. to Water Surface in Feet	Water Surface Elev. in Feet	Agency Supplying Data
08N/09W-06F01 S	2293.5	4-18-65	17.9	2275.6	5000
08N/10W-01C01 S	2300.0	9-20-64	88.2	2211.8	5000
		4-18-65	85.3	2214.7	
08N/10W-01F01 S	2303.0	4-18-65	20.5	2282.5	5000
08N/10W-02P01 S	2310.0	9-17-64	61.6	2248.4	5000
		4-18-65	60.5	2249.5	
08N/10W-04G01 S	2300.0	9-17-64	73.4	2226.6	5000
08N/10W-08R03 S	2318.0	7-13-64	68.4	2249.6	5000
		8-12-64	71.4	2246.6	
		9-16-64	70.5	2247.5	
		10-16-64	68.5	2249.5	
		11-30-64	63.8	2254.2	
		1-15-65	63.0	2255.0	
		2-14-65	62.7	2255.3	
		3-23-65	62.8	2255.2	
		4-14-65	62.8	2255.2	
08N/10W-09P01 S	2321.0	9-20-64	62.3	2258.7	5000
		4-14-65	60.3	2260.7	
08N/10W-19N04 S	2338.0	9-19-64	123.2	2214.8	5000
		4-14-65	116.7	2221.3	
08N/10W-19Q01 S	2342.0	9-19-64	112.3	2229.7	5000
		4-14-65	107.6	2234.4	
08N/10W-23F01 S	2350.0	9-19-64	103.9*	2246.1	5000
		4-14-65	98.8	2251.2	
08N/10W-28B01 S	2358.0	9-19-64	129.7	2228.3	5000
		4-14-65	124.6	2233.4	
08N/11W-14N01 S	2312.0	9-19-64	70.4	2241.6	5000
		4-15-65	70.3	2241.7	
08N/11W-14R02 S	2317.0	9-19-64	100.2	2216.8	5000
		4-14-65	98.4	2218.6	
08N/11W-15Q01 S	2307.0	4-15-65	89.6	2217.4	5000
08N/11W-18L01 S	2297.0	4-15-65	7.8	2289.2	5000
08N/11W-18Q01 S	2298.0	9-17-64	86.5	2211.5	5000
		4-15-65	83.0	2215.0	
08N/11W-22P01 S	2317.0	9-19-64	113.7	2203.3	5000
		4-15-65	110.4	2206.6	
08N/11W-23R01 S	2332.0	9-19-64	134.0	2198.0	5000
		4-14-65	125.7	2206.3	
08N/11W-27R02 S	2341.0	9-19-64	184.6*	2156.4	5000
		4-15-65	163.1*	2177.9	
08N/11W-32E01 S	2340.0	9-18-64	88.5	2251.5	5000
		4-15-65	88.8	2251.2	
08N/11W-34D02 S	2340.0	4-15-65	147.4*	2192.6	5000
08N/11W-34R02 S	2358.0	9-19-64	215.3	2142.7	5000
		4-15-65	178.5	2179.5	
08N/12W-02Q01 S	2283.0	9-18-64	33.1	2249.9	5000
		9-18-64	33.1	2249.9	
		4-15-65	29.3	2253.7	
08N/12W-06E01 S	2345.0**	11-24-64	85.1	2259.9	5050
		4-22-65	87.2	2257.8	
08N/12W-14R01 S	2291.0	4-15-65	50.1	2240.9	5000
08N/12W-20B02 S	2317.5	9-17-64	70.4	2247.1	5000
		4-15-65	61.1	2256.4	
08N/12W-22M01 S	2302.0	9-18-64	51.1	2250.9	5000
		4-15-65	40.8	2261.2	
08N/12W-30K01 S	2324.0	9-18-64	96.0	2228.0	5000
		4-15-65	87.1	2236.9	
08N/12W-30N01 S	2328.0**	11-16-64	59.6*	2268.4	5050
		4-07-65	60.3	2267.7	
08N/13W-05E01 S	2440.0**	11-24-64	280.9	2159.1	5050
		(CONT.)			

* Questionable measurement ** Approximate ground surface elevation P Pumping measurement A Air gauge measurement

TABLE C-3

GROUND WATER LEVELS AT WELLS

State Well Number	G S Elev in Feet	Date	Dist G S to Water Surface in Feet	Water Surface Elev. in Feet	Agency Supplying Data
		ANTELOPE HYDRO UNIT			
		W-26.00			
ANTELOPE HYDRO SUBUNIT		W-26.A0			
LANCASTER HYDRO SUBAREA				W-26.A5	
		(CONT.)			
08N/13W-05E01 S	2440.0**	4-22-65	266.3	2173.7	5050
08N/13W-07H01 S	2442.0**	11-23-64	228.3	2213.7	5050
		4-07-65	221.2	2220.8	
08N/13W-09K01 S	2402.0**	11-23-64	213.3	2188.7	5050
		4-20-65	211.9	2190.1	
08N/13W-14B01 S	2374.0**	11-23-64	197.8	2176.2	5050
		4-20-65	184.3	2189.7	
08N/13W-17F01 S	2437.0**	11-24-64	292.0	2145.0	5050
		4-22-65	288.6	2148.4	
08N/13W-18E01 S	2465.0**	11-16-64	266.2	2198.8	5050
		4-22-65	265.4	2199.6	
08N/13W-19D01 S	2457.0**	11-16-64	290.2	2166.8	5050
		4-21-65	295.2	2161.8	
08N/13W-20B01 S	2430.0**	11-23-64	281.9	2148.1	5050
08N/13W-21G01 S	2410.0**	11-23-64	242.3	2167.7	5050
		4-20-65	234.6	2175.4	
08N/13W-23M03 S	2360.0**	11-24-64	202.8	2157.2	5050
08N/13W-26D02 S	2359.0**	11-23-64	143.3	2215.7	5050
		4-20-65	132.3	2226.7	
08N/13W-27P01 S	2367.0**	11-16-64	89.9	2277.1	5050
		4-07-65	91.9	2275.1	
08N/13W-27P02 S	2365.0**	11-16-64	119.2	2245.8	5050
08N/13W-32N02 S	2425.0**	11-25-64	239.1	2185.9	5050
		4-08-65	185.8	2239.2	
08N/13W-33Q03 S	2387.0**	11-24-64	189.6	2197.4	5050
		4-21-65	197.4	2189.6	
08N/13W-36L01 S	342.0**	11-16-64	-837.0	2179.0	5050
		4-21-65	-849.9	2191.9	
08N/14W-02Q01 S	2497.0**	11-23-64	317.1	2179.9	5050
		4-22-65	313.3	2183.7	
08N/14W-14R01 S	2494.0**	11-16-64	218.3	2275.7	5050
		4-21-65	220.2	2273.8	
08N/14W-15G01 S	2525.0**	11-16-64	232.2	2292.8	5050
		4-21-65	243.5*	2281.5	
08N/14W-25H01 S	2456.0**	11-16-64	304.7	2151.3	5050
		4-22-65	288.2	2167.8	
08N/14W-36M01 S	2488.0**	11-24-64	268.2	2219.8	5050
		4-08-65	278.9	2209.1	
09N/08W-06H01 S	2387.0	4-16-65	145.7*	2241.3	5000
09N/08W-18F01 S	2397.2	9-17-64	148.6	2248.6	5000
		4-17-65	150.0	2247.2	
09N/09W-02Q01 S	2274.8	9-17-64	34.4	2240.4	5000
		4-17-65	35.4	2239.4	
09N/09W-06E01 S	2290.2	9-20-64	44.9	2245.3	5000
		4-16-65	45.0	2245.2	
09N/09W-10R01 S	2280.0	9-17-64	43.6	2236.4	5000
		4-17-65	44.1	2235.9	
09N/09W-12F01 S	2288.8	9-17-64	44.4	2244.4	5000
		4-17-65	46.0	2242.8	
09N/09W-18C01 S	2280.3	9-20-64	58.6*	2221.7	5000
		4-16-65	154.6P	2125.7	
09N/09W-27H02 S	2280.0	9-17-64	39.5	2240.5	5000
		4-17-65	40.4	2239.6	
09N/10W-08P01 S	2372.0	9-18-64	86.6	2285.4	5000
		4-16-65	86.2	2285.8	
09N/10W-12R01 S	2280.0	7-13-64	54.7	2225.3	5000
		8-12-64	55.3	2224.7	
		9-16-64	54.2	2225.8	
		(CONT.)			
09N/10W-12R01 S	2280.0	10-16-64	54.6	2225.4	5000
		11-30-64	52.8	2227.2	
		1-15-65	51.6	2228.4	
		2-14-65	51.7	2228.3	
		3-23-65	53.2	2226.8	
		4-16-65	52.4	2227.6	
09N/10W-16C01 S	2333.0	9-18-64	66.6	2266.4	5000
		4-16-65	67.7	2265.3	
09N/10W-16C02 S	2328.0	9-18-64	107.2	2220.8	5000
		4-16-65	95.1	2232.9	
09N/10W-16M01 S	2325.0	9-18-64	95.0	2230.0	5000
		4-16-65	90.0	2235.0	
09N/10W-16P01 S	2327.0	9-18-64	83.6	[illegible]	5000
		4-16-65	[illegible]	2238.5	
09N/10W-22J02 S	2285.0	9-20-64	63.9	2221.1	5000
		4-18-65	[illegible]	[illegible]	
09N/10W-24C01 S	2285.0	9-20-64	90.8	2194.2	5000
		4-16-65	172.3P	[illegible]	
09N/10W-24E01 S	2280.0	7-17-64	63.7	2216.3	5000
		9-20-64	67.0	2213.0	
		4-16-65	[illegible]	2056.0	
09N/10W-24G01 S	2280.0	4-16-65	125.2P	2154.8	5000
09N/10W-24N01 S	2273.0	9-20-64	58.2	2214.8	[illegible]
		[illegible]	54.0	2219.0	
09N/10W-28F01 S	[illegible]	9-17-64	58.2	2231.8	[illegible]
		4-18-65	59.1	2230.9	
09N/10W-34D01 S	2285.0	9-20-64	[illegible]	2216.0	[illegible]
		4-18-65	66.9	2216.1	
09N/10W-34H01 S	[illegible]	7-13-64	51.2	2233.8	[illegible]
		8-12-64	52.6	2232.4	
		9-16-64	55.7	2229.3	
		10-16-64	54.9	2230.1	
		11-30-64	51.8	2233.2	
		1-15-65	48.0	2237.0	
		2-14-65	47.7	2237.3	
		3-23-65	49.6	2235.4	
		4-16-65	49.9	2235.1	
09N/11W-36L01 S	2290.0	9-17-64	65.9	2224.1	5000
		4-18-65	68.1	2221.9	
09N/12W-17N02 S	2385.0**	11-25-64	111.6	2273.4	5050
		4-05-65	111.5	2273.5	
09N/12W-18N02 S	2390.0	9-18-64	[illegible]	2230.2	5000
		4-15-65	156.4	2233.6	
09N/12W-21[illegible] S	2350.0	9-18-64	89.7	2260.3	5000
		4-15-65	86.2	2263.8	
09N/12W-23N01 S	2294.0	9-18-64	39.4	2254.6	5000
		4-15-65	39.6	2254.4	
09N/12W-27J01 S	2298.0	9-18-64	[illegible]	2264.5	5000
		4-15-65	32.6	2265.4	
09N/12W-30A01 S	2390.0**	11-25-64	89.7	2300.3	5050
		4-05-65	90.2	[illegible]	
09N/12W-31N01 S	2347.0	9-18-64	122.9	2224.1	5000
		4-18-65	107.8	2239.2	
09N/12W-35N01 S	2295.0	9-18-64	27.6	2267.4	5000
		4-18-65	29.0	2266.0	
09N/13W-04A01 S	2636.8	10-08-64	91.8	2545.0	[illegible]
		3-15-65	92.8	2544.0	
09N/13W-17R01 S	2450.0**	11-25-64	155.8	2294.2	5050
		4-22-65	156.6	2293.4	
09N/13W-23B01 S	2410.0**	11-25-64	170.2	2239.8	[illegible]
		4-05-65	169.1	2240.9	
09N/13W-26E01 S	2385.0**	11-24-64	117.2	2267.8	5050.
		(CONT.)			

* Questionable measurement

** Approximate ground surface elevation

P Pumping measurement

A Air gauge measurement

TABLE C-3

GROUND WATER LEVELS AT WELLS

State Well Number	G S Elev in Feet	Date	Dist G S to Water Surface in Feet	Water Surface Elev in Feet	Agency Supplying Data
		ANTELOPE HYDRO UNIT			
ANTELOPE HYDRO SUBUNIT			W-26.A0		
LANCASTER HYDRO SUBAREA				W-26.A5	
		(CONT.)			
09N/13W-26E01 S	2385.0**	4-22-65	114.4	2270.6	5050
09N/13W-29E01 S	2450.0**	11-24-64	292.9*	2157.1	5050
		4-22-65	285.9*	2164.1	
09N/13W-29J01 S	2435.0**	11-24-64	256.2	2178.8	5050
		4-22-65	247.0*	2188.0	
09N/13W-35P01 S	2378.0**	11-24-64	183.4	2194.6	5050
		4-22-65	153.4	2224.6	
09N/13W-36G01 S	2360.0**	11-24-64	97.3	2262.7	5050
		4-22-65	98.1	2261.9	
09N/14W-15M01 S	2620.0**	11-23-64	322.4	2297.6	5050
		4-21-65	311.2	2308.8	
09N/14W-27R01 S	2550.0**	11-24-64	288.6	2261.4	5050
		4-21-65	283.9	2266.1	
10N/09W-31C01 S	2280.0	9-17-64	39.4	2240.6	5000
10N/09W-36G01 S	2282.4	9-17-64	44.8	2237.6	5000
		4-17-65	45.7	2236.7	
NORTH MUROC HYDRO SUBAREA				W-26.A6	
10N/09W-04D01 S	2280.0	7-13-64	105.8	2174.2	5000
		7-17-64	105.9	2174.1	
		8-12-64	105.9*	2174.1	
		8-12-64	106.0*	2174.0	
		9-16-64	104.5	2175.5	
		10-16-64	106.3	2173.7	
		11-30-64	103.9	2176.1	
		1-15-65	102.4	2177.6	
		2-14-65	102.6	2177.4	
		3-23-65	102.8	2177.2	
		4-17-65	103.1	2176.9	
10N/09W-07A02 S	2276.9	9-18-64	69.4	2207.5	5000
		4-17-65	70.1	2206.8	
10N/09W-24A02 S	2292.0	9-17-64	74.0	2218.0	5000
		4-17-65	74.1	2217.9	
11N/08W-20H01 S	2379.1	4-17-65	169.9	2209.2	5000
11N/08W-29K01 S	2351.8	4-17-65	145.2	2206.6	5000
11N/08W-32G01 S	2342.1	9-18-64	131.2	2210.9	5000
		4-17-65	131.7	2210.4	
11N/08W-35D01 S	2382.0	4-17-65	192.6P	2189.4	5000
11N/09W-17N01 S	2319.9	9-18-64	134.6	2185.3	5000
		4-17-65	135.0	2184.9	
11N/09W-24B01 S	2345.1	4-17-65	148.1P	2197.0	5000
11N/09W-30H01 S	2298.3	9-18-64	96.8	2201.5	5000
		4-17-65	97.3	2201.0	
11N/09W-30N01 S	2328.0	9-18-64	119.2	2208.8	5000
		4-17-65	119.8	2208.2	
11N/09W-36A01 S	2323.8	4-17-65	119.5	2204.3	5000
11N/09W-36R01 S	2312.5	4-17-65	101.0	2211.5	5000
BUTTES HYDRO SUBAREA				W-26.A7	
05N/11W-04E01 S	2695.0**	11-24-64	157.0	2538.0	5050
		4-08-65	156.1	2538.9	
05N/11W-07E02 S	2905.0**	11-13-64	430.1	2874.9	1101
05N/11W-09Q01 S	2857.0**	12-01-64	62.5	2794.5	1101
05N/12W-02K02 S	2806.0**	11-13-64	11.6	2794.4	1101
06N/09W-04H02 S	2595.0**	11-24-64	152.9	2442.1	5050
		4-08-65	158.7*	2436.3	
06N/10W-09Q01 S	2596.0**	11-30-64	168.3	2427.7	5000

State Well Number	G S Elev in Feet	Date	Dist G S to Water Surface in Feet	Water Surface Elev in Feet	Agency Supplying Data
		W-26.00			
ANTELOPE HYDRO SUBUNIT			W-26.A0		
ROCK CREEK HYDRO SUBAREA				W-26.A8	
04N/09W-06A01 S	3463.0**	7-21-64	21.8P	3441.2	1101
		8-17-64	23.9P	3439.1	
		9-21-64	27.7P	3435.3	
		12-02-64	15.6*	344.7	
		1-18-65	29.0P	3434.0	
		2-15-65	31.5P	3431.5	
		3-22-65	31.0P	3432.0	
		4-20-65	17.4	3445.6	
		5-18-65	4.6	3458.4	
		6-14-65	4.7	3458.3	
04N/09W-06B01 S	3473.0**	7-21-64	19.4P	3453.6	1101
		8-17-64	21.6P	3451.4	
		9-21-64	17.1P	3455.9	
		10-27-64	17.0P	3456.0	
		12-02-64	13.8	3459.2	
		12-21-64	25.9P	3447.1	
		1-18-65	23.6P	3449.4	
		2-15-65	21.8P	3451.2	
		3-22-65	23.9P	3449.1	
		4-20-65	23.0P	3450.0	
		5-18-65	1.4	3471.6	
		6-14-65	0.9	3472.1	
04N/09W-06B02 S	3464.0**	7-21-64	17.8	3446.2	1101
		8-17-64	19.8	3444.2	
		9-21-64	23.6	3440.4	
		10-27-64	24.0	3440.0	
		12-02-64	13.6	3450.4	
		1-18-65	24.3	3439.7	
		2-15-65	27.3	3436.7	
		3-22-65	27.0	3437.0	
		4-20-65	13.5	3449.5	
		5-18-65	1.7	3462.3	
		6-14-65	1.9	3462.1	
04N/09W-06G01 S	3493.0**	7-21-64	14.6	3478.4	1101
		8-17-64	15.0	3478.0	
		9-21-64	13.8	3479.2	
		10-27-64	13.2	3479.8	
		12-02-64	15.2	3477.8	
		12-21-64	13.9	3479.1	
		1-18-65	16.4	3476.6	
		2-15-65	18.3	3474.7	
		3-22-65	18.0	3475.0	
		4-20-65	13.5	3479.5	
		5-18-65	12.0	3481.0	
		6-14-65	11.5	3481.5	
04N/09W-06Q01 S	3594.0**	7-21-64	6.8	3587.2	1101
		8-17-64	7.0	3587.0	
		9-21-64	8.4	3585.6	
		10-27-64	8.6	3585.4	
		12-02-64	11.8	3582.2	
		12-21-64	11.0	3583.0	
		1-18-65	10.8	3583.2	
		2-15-65	11.0	3583.0	
		3-22-65	10.6	3583.4	
		4-20-65	10.2	3583.8	
		5-18-65	9.8	3584.2	
		6-14-65	10.0	3584.0	
04N/09W-08L01 S	3735.0**	10-27-64	62.0	3673.0	1101
		12-02-64	63.9	3671.1	
		1-18-65	59.8	3675.2	
		2-15-65	60.1	3674.9	
		3-22-65	58.9	3676.1	
04N/09W-09E01 S	3795.0**	7-21-64	79.3	3715.7	1101
		8-17-64	81.8	3713.2	
		9-21-64	73.0	3722.0	
		10-27-64	73.0	3722.0	
		12-02-64	73.8	3721.2	
		12-21-64	74.5	3720.5	
		1-18-65	74.9	3720.1	
		2-15-65	75.2	3719.8	
		3-22-65	75.6	3719.4	
		4-20-65	78.5	3716.5	
		5-18-65	74.4	3720.6	
04N/09W-09M01 S	3800.0**	7-21-64	94.1P	3705.9	1101
		8-17-64	87.5	3712.5	
		9-21-64	88.2	3711.8	
		10-27-64	87.9	3712.1	
		12-02-64	87.6	3712.4	
		12-21-64	85.6	3714.4	
		1-18-65	81.7	3718.3	
		2-15-65	79.8	3720.2	
		(CONT.)			

* Questionable measurement

** Approximate ground surface elevation

P Pumping measurement

A Air gauge measurement

GROUND WATER LEVELS AT WELLS

State Well Number	Land Surface Elev. Feet	Date	Depth to Water Below Land Surface Feet	Water Surface Elev. Feet	Agency Supplying Data
			ANTELOPE VALLEY UNIT		
ANTELOPE VALLEY UNIT					
[illegible]					
			(CONT.)		
04N/09W-[illegible]	[illegible] **	[illegible]	81.8	3718.2	1101
		4-20-65	81.7	3718.3	
		5-18-65	78.1	3721.9	
		6-14-65	79.5	3720.5	
04N/09W-09N01 S	[illegible] **	7-21-64	72.2	3772.8	1101
		8-17-64	77.7	3767.3	
		9-21-64	76.0	3769.0	
		10-27-64	120.3P	3724.7	
		12-02-64	71.9	3773.1	
		12-21-64	[illegible]	3776.5	
		1-18-65	63.9	3781.1	
		2-15-65	63.8	3781.2	
		3-22-65	60.5	3784.5	
		4-20-65	64.2	3780.8	
		5-18-65	64.2	3780.8	
		6-14-65	64.0	3781.0	
04N/09W-[illegible]N02 S	[illegible] **	7-21-64	[illegible]	3753.7	1101
		8-17-64	[illegible]	3758.9	
		9-21-64	86.2	3758.8	
		10-27-64	86.1	3758.9	
		12-02-64	79.2	3765.8	
		12-21-64	74.7	3770.3	
		1-18-65	70.5	3774.5	
		2-15-65	70.2	3774.8	
		3-22-65	65.9	3779.1	
		4-20-65	71.1	3773.9	
		5-18-65	70.5	3774.5	
		6-14-65	70.1	3774.9	
04N/09W-09N03 S	3834.0**	7-21-64	64.3	3769.7	1101
		8-17-64	81.3	3752.7	
		9-21-64	81.5	3752.5	
		10-27-64	84.3	3749.7	
		12-02-64	63.1	3770.9	
		12-21-64	82.8*	3751.2	
		1-18-65	70.5*	3763.5	
		2-15-65	53.4	3780.6	
		3-22-65	53.9	3780.1	
		4-20-65	59.1	3774.9	
		5-18-65	53.8	3780.2	
		6-14-65	53.3	3780.7	
04N/09W-09N04 S	3831.0**	7-21-64	66.7P	3764.3	1101
		8-17-64	93.8P	3737.2	
		9-21-64	101.0P	3730.0	
		10-27-64	100.0P	3731.0	
		12-02-64	61.6	3769.4	
		12-21-64	56.5	3774.5	
		1-18-65	51.7	3779.3	
		2-15-65	51.4	3779.6	
		3-22-65	53.0	3778.0	
		4-20-65	58.1	3772.9	
		5-18-65	52.8	3778.2	
		6-14-65	51.3	3779.7	
04N/09W-09P01 S	3846.0**	7-21-64	82.3	3763.7	1101
		8-17-64	87.1	3758.9	
		9-21-64	87.0	3759.0	
		10-27-64	87.1	3758.9	
		12-02-64	80.2	3765.8	
		12-21-64	75.7	3770.3	
		1-18-65	71.5	3774.5	
		2-15-65	70.2	3775.8	
		3-22-65	66.9	3779.1	
		4-20-65	72.1	3773.9	
		5-18-65	71.5	3774.5	
		6-14-65	71.0	3775.0	
04N/09W-17H01 S	3920.0**	7-21-64	12.7	3907.3	1101
		8-17-64	15.3	3904.7	
		9-21-64	17.1	3902.9	
		10-27-64	18.4	3901.6	
		12-02-64	15.3	3904.7	
		12-21-64	14.4	3905.6	
		1-18-65	12.6	3907.4	
		2-15-65	11.7	3908.3	
		3-22-65	11.2	3908.8	
		4-20-65	12.1	3907.9	
		5-18-65	10.8	3909.2	
		6-14-65	10.6	3909.4	
04N/10W-02M01 S	3840.0**	11-13-64	37.0	3803.0	1101
04N/10W-02Q01 S	3820.0**	11-13-64	77.0	3743.0	1101
04N/10W-11A01 S	3810.0**	11-13-64	30.9	3779.1	1101

State Well Number	Land Surface Elev. Feet	Date	Depth to Water Below Land Surface Feet	Water Surface Elev. Feet	Agency Supplying Data
ANTELOPE VALLEY UNIT					
[illegible]					
				M-26-A8	
05N/09W-02E01 S	2900.0**	[illegible]	[illegible]	[illegible]	5050
		[illegible]	[illegible]	[illegible]	
05N/09W-04B01 S	2882.0**	[illegible]	[illegible]	2752.0	1101
05N/[illegible]-[illegible]	[illegible] **	12-01-64	103.8	2776.2	1101
05N/[illegible] S	[illegible] **	7-21-64	[illegible]	2930.3	1101
		8-17-64	249.4	2928.1	
		9-21-64	245.8	2931.7	
		10-27-64	245.5	2932.0	
	[illegible] **	11-24-64	248.2	2928.8	5050
	[illegible]**	12-01-64	246.0	2931.5	1101
		12-21-64	[illegible]	2931.1	
		1-18-65	246.5	2931.0	
		2-15-65	246.5	2931.0	
		3-22-65	246.3	2931.2	
	[illegible] **	4-08-65	248.9	2928.1	5050
	[illegible]**	4-20-65	247.7	2929.8	1101
		5-18-65	248.1	2929.4	
		6-14-65	246.8	2930.7	
05N/09W-24P01 S	3373.0**	12-01-64	327.3	3045.7	1101
05N/09W-31R01 S	3432.0**	7-21-64	23.7	3408.3	1101
		8-17-64	23.5	3408.5	
		9-21-64	27.4	3404.6	
		10-27-64	26.4	3405.6	
		12-02-64	26.8	3405.2	
		12-21-64	22.6	3409.4	
		1-18-65	23.5	3408.5	
		2-15-65	27.9	3404.1	
		3-22-65	26.1	3405.9	
		4-20-65	17.2	3414.8	
		5-18-65	8.2	3423.8	
		6-14-65	9.8	3422.2	
05N/09W-31R02 S	3431.0**	7-21-64	25.4	3405.6	1101
		8-17-64	26.0	3405.0	
		9-21-64	28.7	3402.3	
		10-27-64	28.0	3403.0	
		12-02-64	29.9	3401.1	
		12-21-64	27.7	3403.3	
		1-18-65	27.9	3403.1	
		2-15-65	30.6	3400.4	
		3-22-65	33.1	3397.9	
		4-20-65	28.4	3402.6	
		5-18-65	11.9	3419.1	
		6-14-65	12.0	3419.0	
05N/09W-34D01 S	3432.0**	12-01-64	430.0	3002.0	1101
05N/10W-03L01 S	2802.0**	11-24-64	92.1	2709.9	5050
		4-08-65	92.7	2709.3	
05N/10W-06N01 S	2777.0	7-14-64	125.5	2651.5	5000
		8-04-64	127.7	2649.3	
		9-01-64	128.8	2648.2	
		10-05-64	130.5	2646.5	
		12-01-64	125.0	2652.0	
		1-05-65	124.1	2652.9	1101
		2-01-65	123.6	2653.4	
		3-01-65	124.6	2652.4	
		4-06-65	126.9	2650.1	
		5-03-65	124.9	2652.1	
		6-01-65	127.2	2649.8	
05N/10W-21J01 S	3088.0**	12-01-64	28.6	3059.4	1101
05N/10W-26G03 S	3249.0**	12-01-64	41.4	3207.6	1101
05N/10W-29J01 S	3279.0**	12-01-64	[illegible]	3186.8	1101
05N/10W-29K01 S	3276.0**	12-01-64	[illegible]	3180.7	1101
05N/10W-32H01 S	3500.0**	11-13-64	152.7	3347.3	1101
05N/10W-34N01 S	3552.0**	11-13-64	32.9	3519.1	1101
05N/11W-10K01 S	2812.0**	12-02-64	[illegible]	2663.3	1101
05N/11W-12Q01 S	2834.0**	12-01-64	184.0	2650.0	1101
05N/11W-13J01 S	2912.0**	12-01-64	221.1	2690.9	1101
05N/11W-16R01 S	2950.0**	11-13-64	36.9	2913.1	1101
05N/11W-21J01 S	3045.0**	11-13-64	111.1	2933.9	1101

* Questionable measurement

** Approximate ground surface elevation

P Pumping measurement

A [illegible]

TABLE C-1

GROUND WATER LEVELS AT WELLS

State Well Number	G. S. Elev. in Feet	Date	Dist. G. S. to Water Surface in Feet	Water Surface Elev. in Feet	Agency Supplying Data
			ANTELOPE HYDRO UNIT		
ANTELOPE HYDRO SUBUNIT			W-26.A0		
ROCK CREEK HYDRO SUBAREA				W-26.A8	
06N/08W-18P01 S	2759.8**	11-30-64	198.9	2560.9	1101
06N/09W-14Q01 S	2716.0**	11-24-64	157.7	2558.3	5050
		4-08-65	159.5	2556.5	
06N/09W-29G01 S	2782.0**	11-24-64	83.5*	2698.5	5050
		4-08-65	76.8	2705.2	
06N/09W-30F01 S	2758.0**	7-14-64	57.3	2700.7	1101
		8-04-64	57.6	2700.4	
		9-01-64	57.9	2700.1	
		10-05-64	58.2	2699.8	
		12-01-64	48.1	2709.9	
		1-05-65	57.8	2700.2	
		2-01-65	58.0	2700.0	
		3-01-65	58.7	2699.3	
		4-06-65	61.1	2696.9	
		5-03-65	58.6	2699.4	
		6-01-65	59.0	2699.0	
06N/09W-33N01 S	2856.0**	12-01-64	101.2	2754.8	1101
06N/09W-34R01 S	2860.0**	11-24-64	141.1	2718.9	5050
		4-08-65	150.0	2710.0	

State Well Number	G. S. Elev. in Feet	Date	Dist. G. S. to Water Surface in Feet	Water Surface Elev. in Feet	Agency Supplying Data
			W-26.00		

* Questionable measurement

** Approximate ground surface elevation

S Pumping measurement

A Air gauge measurement

TABLE C-3

GROUND WATER LEVELS AT WELLS

State Well Number	G.S. Elev. in Feet	Date	Dist. G.S. to Water Surface in Feet	Water Surface Elev. in Feet	Agency Supplying Data
CUDDEBACK HYDRO UNIT W-27.00					
30S/42E-10L01 M	2590.0	10-12-64	71.1	2518.9	5000
		10-12-64	71.1	2518.9	
		3-08-65	71.2	2518.8	
		3-08-65	71.2	2518.8	
30S/42E-18R01 M	2635.0	10-12-64	99.1	2535.9	5000
		10-12-64	99.1	2535.9	
		3-08-65	99.8	2536.8	
		3-08-65	99.0	2536.0	
30S/42E-20D01 M	2630.0	10-12-64	90.4	2539.6	5000
		10-12-64	90.4	2539.6	
		3-08-65	90.3	2539.7	
		3-08-65	90.3	2539.7	
30S/42E-24L01 M	2656.0	10-12-64	148.9P	2507.1	5000
		10-12-64	148.9P	2507.1	
		3-08-65	147.6	2508.4	
		3-08-65	147.6	2508.4	

* Questionable measurement ** Approximate ground surface elevation P Pumping measurement A Air gauge measurement

TABLE C-3

GROUND WATER LEVELS AT WELLS

MOJAVE HYDRO UNIT W-28.00

EL MIRAGE HYDRO SUBUNIT W-28.A0

State Well Number	G S Elev., in Feet	Date	Dist G S to Water Surface in Feet	Water Surface Elev in Feet	Agency Supplying Data
05N/07W-09H01 S	3211.1	11-12-64	288.8	2922.3	5000
		3-15-65	285.6	2925.5	
06N/06W-18P01 S	2895.0**	12-11-64	51.6	2843.4	5100
		5-17-65	51.0	2844.0	
06N/07W-10P01 S	2865.0**	12-11-64	27.7	2837.3	5100
		5-17-65	29.8	2835.2	
06N/07W-12N02 S	2860.0	11-12-64	16.1	2843.9	5000
		3-15-65	16.1	2843.9	
06N/07W-26R01 S	3004.5	12-11-64	106.7	2897.8	5100
		5-17-65	106.8	2897.7	
06N/07W-27N01 S	3020.0	12-11-64	136.1	2883.9	5100
		5-17-65	135.8	2884.2	
07N/07W-27L01 S	2835.■	11-12-64	50.5	2784.5	5000
		3-15-65	50.4	2784.6	

UPPER MOJAVE HYDRO SUBUNIT W-28.B0

State Well Number	G S Elev., in Feet	Date	Dist G S to Water Surface in Feet	Water Surface Elev., in Feet	Agency Supplying Data
03N/03W-06E02 S	2940.0	11-12-64	54.4	2885.6	5000
		3-15-65	DRY		
03N/04W-13B02 S	3012.4	12-02-64	99.9	2912.5	5100
		5-18-65	94.6	2917.8	
03N/04W-28P01 S	3168.8	12-02-64	19.1	3149.7	5100
		5-18-65	15.4	3153.4	
04N/03W-01M01 S	3035.4	12-02-64	222.2	2813.2	5100
		5-18-65	216.9*	2818.5	
04N/03W-06D01 S	2873.5	7-02-64	79.4	2794.1	5100
		8-06-64	79.2	2794.3	
		9-02-64	79.8	2793.7	
		9-30-64	79.9	2793.6	
		10-28-64	81.7	2791.8	
		12-02-64	77.6	2795.9	
		1-08-65	79.2	2794.3	
		2-03-65	77.3	2796.2	
		3-02-65	77.5	2796.0	
		4-06-65	77.8	2795.7	
		5-12-65	77.9	2795.6	
		5-18-65	77.9	2795.6	
		6-28-65	77.8	2795.7	
04N/03W-06D02 S	2870.0	3-02-65	72.5	2797.5	5100
		4-06-65	75.5	2794.5	
		5-12-65	73.2	2796.8	
		5-18-65	73.2	2796.8	
04N/03W-07P01 S	2860.0	12-02-64	51.5	2808.5	5100
		1-08-65	51.5	2808.5	
		2-03-65	52.0	2808.0	
		3-02-65	52.2	2807.8	
		4-06-65	53.0	2807.0	
		5-18-65	51.7	2808.3	
		6-28-65	52.7	2807.3	
04N/03W-10R01 S	3090.0	11-12-64	270.1	2819.9	5000
		3-15-65	271.4	2818.6	
04N/03W-18E01 S	2866.6	3-15-65	49.5	2817.1	5000
04N/04W-08G01 S	3165.0	7-02-64	345.9	2819.1	5100
		8-06-64	345.9	2819.1	
		9-02-64	346.3	2818.7	
		9-30-64	346.1	2818.9	
		10-28-64	346.0	2819.0	
		11-12-64	346.1	2818.9	5000
		12-11-64	346.0	2819.0	5100
		1-08-65	346.0	2819.0	
		2-03-65	346.0	2819.0	
		3-02-65	346.1	2818.9	
		3-15-65	345.8	2819.2	5000
		4-06-65	346.5	2818.5	5100
		5-12-65	346.5	2818.5	
		5-18-65	346.5	2818.5	
		6-28-65	346.8	2818.2	
04N/05W-22H01 S	3551.9	12-03-64	671.3	2880.6	5000
		3-15-65	673.5	2878.4	
05N/02W-33N01 S	3030.0**	8-01-64	166.9	2863.1	5713
		10-03-64	167.0	2863.0	
		12-05-64	167.1	2862.9	
		1-30-65	166.7	2863.3	
		3-27-65	167.6	2862.4	
		6-12-65	167.4	2862.6	
05N/03W-03D02 S	2921.0	12-02-64	113.6	2807.4	5100
		5-18-65	114.5	2806.5	
05N/03W-13D01 S	2929.■	12-02-64	98.9	2830.1	5100
		5-18-65	99.4	2829.6	
05N/03W-14G01 S	2916.0	12-03-64	96.6	2819.4	5000
		3-15-65	96.0	2820.0	
05N/03W-18F01 S	2908.0	7-02-64	142.6	2765.4	5100
		8-06-64	141.6	2766.4	
		9-02-64	140.9	2767.1	
		9-30-64	137.3	2770.7	
		12-02-64	125.9	2782.1	
		4-22-65			
05N/03W-19E01 S	2875.■	11-12-64	102.0	2773.0	5000
		3-15-65	100.3	2774.7	

* Questionable measurement

** Approximate ground surface elevation

P Pumping measurement

A Air gauge measurement

GROUND WATER LEVELS AT WELLS

MOJAVE HYDRO UNIT W-28.00

UPPER MOJAVE HYDRO SUBUNIT W-28.80

State Well Number	G.S. Elev. in Feet	Date	Dist. G.S. to Water Surface in Feet	Water Surface Elev. in Feet	Agency Supplying Data
05N/03W-24N01 S	2927.7	12-02-64	104.5	2823.2	5100
		5-18-65	105.6	2822.1	
05N/03W-27F01 S	2955.0	11-12-64	138.0	2817.0	5000
		3-15-65	134.0	2821.0	
05N/03W-35N01 S	2984.0	12-02-64	166.6	2817.4	5100
		5-18-65	167.6	2816.4	
05N/04W-04Q03 S	2708.0	11-12-64	9.8	2698.2	5000
		3-15-65	9.0	2699.0	
05N/04W-11P01 S	2788.3	11-12-64	58.9	2729.4	5000
		3-15-65	60.3	2728.0	
05N/04W-21E01 S	2890.0	11-12-64	111.7	2778.3	5000
		3-15-65	111.7	2778.3	
05N/04W-31B01 S	3075.0	12-03-64	265.8	2809.2	5000
05N/04W-36N04 S	2824.0	11-12-64	34.4*	2789.6	5000
		3-15-65	29.8	2794.2	
05N/05W-04C01 S	2945.0	11-12-64	132.8	2812.2	5000
		3-15-65	132.2	2812.8	
05N/05W-22E02 S	3121.0	11-12-64	316.7	2804.3	5000
		3-15-65	315.4	2805.6	
05N/06W-12N01 S	3100.0	11-12-64	182.2	2917.8	5000
		3-15-65	182.5	2917.5	
06N/03W-09E04 S	3085.0	12-03-64	31.4	3053.6	5100
		5-20-65	32.1	3052.9	
06N/03W-28R01 S	2968.0	11-12-64	167.8	2800.2	5000
		3-15-65	163.4	2804.6	
06N/04W-06E06 S	2580.0	10-15-64	45.4	2534.6	5000
		3-11-65	43.4	2536.6	
06N/04W-19G01 S	2620.0**	9-12-64	22.7	2597.3	5713
		11-28-64	21.0	2599.0	
		4-10-65	21.5	2598.5	
		6-05-65	21.0	2599.0	
06N/04W-32G04 S	2750.0	10-15-64	46.7	2703.3	5000
		3-11-65	46.4	2703.6	
06N/05W-08F01 S	2780.0	10-12-64	79.1P	2700.9	5000
		3-08-65	77.9	2702.1	
06N/05W-09B01 S	2780.0	10-12-64	96.7	2683.3	5000
		3-08-65	96.7	2683.3	
06N/05W-19C01 S	2820.0	10-12-64	65.1	2754.9	5000
		3-08-65	65.0	2755.0	
06N/05W-28F01 S	2875.6	12-11-64	122.1	2753.5	5100
		5-17-65	121.5	2754.1	
06N/05W-29H01 S	2880.0	10-12-64	107.1	2772.9	5000
		3-08-65	106.5	2773.5	
06N/05W-30R01 S	2880.0	10-12-64	106.9	2773.1	5000
		3-08-65	106.9	2773.1	
06N/05W-32R02 S	2942.0	12-11-64			5100
		5-17-65	126.3	2815.7	
06N/06W-14P03 S	2835.0	11-12-64	46.3	2788.7	5000
		3-15-65	46.2	2788.8	
06N/06W-21A01 S	2860.0	12-11-64	60.3P	2799.7	5100
		5-17-65	60.2P	2799.8	
06N/06W-28H01 S	2949.3	12-11-64	102.8	2846.5	5100
		5-17-65	102.9	2846.4	
06N/06W-32K01 S	3047.8	11-12-64	156.4	2891.4	5000
		3-15-65	156.4	2891.4	
07N/04W-18D01 S	2475.0	3-11-65	10.6	2464.4	5000
07N/04W-30C01 S	2561.5	7-02-64	59.1	2502.4	5100
		8-06-64	59.5	2502.0	
		9-02-64	59.1	2502.4	
		(CONT.)			

UPPER MOJAVE HYDRO SUBUNIT W-28.80

State Well Number	G.S. Elev. in Feet	Date	Dist. G.S. to Water Surface in Feet	Water Surface Elev. in Feet	Agency Supplying Data
07N/04W-30C01 S	2561.5**	9-12-64	60.1	2501.4	5713
		9-30-64	60.0	2501.5	
		10-15-64	60.0	2501.5	5000
		10-28-64	60.1	2501.4	5100
		11-28-64	60.1	2501.4	5713
		12-03-64	59.8	2501.7	5100
		1-08-65	59.7	2501.8	
		2-03-65	59.5	2502.0	
		3-02-65	56.5	2505.0	
		3-11-65	59.3	2502.2	5000
		4-06-65	59.1	2502.4	5100
		4-10-65	59.1	2502.4	5713
		5-12-65	59.3	2502.2	5100
		5-19-65	59.3	2502.2	
		6-05-65	59.6	2501.9	5713
		6-28-65	59.6	2501.9	5100
07N/05W-07N01 S	2780.0	10-12-64	159.0	2621.0	5000
		3-08-65	152.1	2627.9	
07N/05W-15P01 S	2705.0	10-12-64	136.5	2568.5	5000
		3-08-65	136.3	2568.7	
07N/05W-22N02 S	2715.0	10-12-64	89.2	2625.8	5000
		3-08-65	89.2	2625.8	
08N/04W-31R01 S	2449.4	10-15-64	27.4	2422.0	5000
		3-11-65	24.6	2424.8	

* Questionable measurement

** Approximate ground surface elevation

P Pumping measurement

A Air gauge measurement

TABLE C-3

GROUND WATER LEVELS AT WELLS

MOJAVE HYDRO UNIT

MIDDLE MOJAVE HYDRO SUBUNIT — W-28.C0

State Well Number	G S Elev in Feet	Date	Dist G S to Water Surface, in Feet	Water Surface Elev. in Feet	Agency Supplying Data
08N/01W-29F01 S	2870.0**	12-03-64	132.4	2737.6	5100
		5-18-65	92.5	2777.5	
08N/01W-32F01 S	2945.0	12-03-64	159.5	2785.5	5100
		5-18-65	151.7	2793.3	
08N/03W-04K01 S	2315.0**	9-12-64	38.3	2276.7	5713
08N/03W-07N03 S	2340.0	2-04-65	51.7	2288.3	5100
		3-02-65	52.4	2287.6	
		4-06-65	52.2	2287.8	
		5-12-65	54.4	2285.6	
		5-19-65	54.3	2285.7	
		6-28-65	55.0	2285.0	
08N/04W-20N01 S	2408.0	12-03-64	30.0	2378.0	5100
		5-19-65	33.1	2374.9	
08N/04W-21F02 S	2385.0	10-15-64	9.2	2375.8	5000
		3-11-65	10.4	2374.6	
08N/04W-30E01 S	2480.0	12-03-64	84.1	2395.9	5100
		5-19-65	83.7	2396.3	
09N/02W-04D02 S	2160.0**	12-04-64	49.5	2110.5	5100
		5-20-65	51.3	2108.7	
09N/02W-17C06 S	2240.0**	9-12-64	86.0	2154.0	5713
		11-28-64	88.2	2151.8	
		4-10-65	87.3	2152.7	
		6-05-65	87.7	2152.3	
09N/02W-20B01 S	2293.0	7-02-64	117.3	2175.7	5100
		8-06-64	117.5	2175.5	
		9-02-64	117.6	2175.4	
		9-30-64	117.9	2175.1	
		10-28-64	118.8	2174.2	
		12-04-64	118.1	2174.9	
		1-08-65	118.3	2174.7	
		2-03-65	118.6	2174.4	
		3-02-65	118.4	2174.6	
		4-06-65	120.6	2172.4	
		5-12-65	118.8	2174.2	
		5-20-65	118.7	2174.3	
		6-28-65	120.2	2172.8	
09N/02W-34D01 S	2450.0**	12-04-64	125.1	2324.9	5100
		5-20-65	123.0	2327.0	
09N/03W-11N01 S	2209.0**	12-03-64	52.9	2156.1	5100
		5-19-65	53.7	2155.3	
09N/03W-13R01 S	2245.0	10-14-64	81.2	2163.8	5000
		3-10-65	81.8	2163.2	
09N/03W-27L02 S	2250.0	10-15-64	24.1	2225.[illegible]	5000
		3-11-65	24.1	2225.9	
09N/03W-28A01 S	2246.0**	12-03-64	58.3	2187.7	5100
10N/02W-19P01 S	2217.0	7-02-64	98.4	2118.6	5100
		8-06-64	99.3	2117.7	
		9-02-64	102.4	2114.6	
		9-30-64	99.6	2117.4	
		10-28-64	100.5	2116.5	
		12-04-64	99.2	2117.8	
		1-08-65	99.1	2117.9	
		2-03-65	99.2	2117.8	
		3-02-65	98.8	2118.2	
		4-06-65	99.7	2117.3	
		5-12-65	100.2	2116.8	
		5-19-65	100.2	2116.8	
		6-28-65	100.9	2116.1	
10N/02W-32K01 S	2170.0	12-04-64	52.1	2117.9	5100
		5-20-65	55.1	2114.9	
10N/03W-10R01 S	2135.0	10-14-64	64.2	2070.8	5000
10N/03W-15H02 S	2145.0	12-04-64	65.8	2079.2	5100
		5-19-65	67.2	2077.8	
10N/03W-27D01 S	2164.7	7-02-64	59.2	2105.5	5100
		8-06-64	59.6	2105.1	
		9-02-64	59.5	2105.2	
		9-30-64	59.6	2105.1	
		10-28-64	59.4	2105.3	
		12-04-64	59.2	2105.5	
		(CONT.)			

W-28.00

MIDDLE MOJAVE HYDRO SUBUNIT — W-28.C0

State Well Number	G S Elev in Feet	Date	Dist G S to Water Surface in Feet	Water Surface Elev. in Feet	Agency Supplying Data
		(CONT.)			
10N/03W-27D01 S	2164.7	1-08-65	59.2	2105.5	5100
		2-03-65	59.3	2105.4	
		3-02-65	59.5	2105.2	
		4-06-65	61.5	2103.2	
		5-12-65	60.0	2104.7	
		5-19-65	60.0	2104.7	
		6-28-65	60.0	2104.7	
10N/03W-27R01 S	2192.0	12-04-64	107.1	2084.9	5100
		5-19-65	119.0	2073.0	
10N/03W-29M01 S	2205.7**	12-03-64	55.2	2150.5	5100
		5-19-65	55.3	2150.4	
10N/03W-33J01 S	2230.[illegible]	10-14-64	87.3	2142.7	5000
		3-10-65	86.8	2143.2	
10N/03W-35N01 S	2212.0	10-14-64	101.6	2110.4	5000
		3-10-65	102.1	2109.9	
10N/03W-35Q01 S	2200.[illegible]	12-04-64	122.9	2077.1	5100
		5-19-65	123.2	2076.8	
10N/03W-36J01 S	2184.[illegible]	12-04-64	69.2	2114.8	5100
		5-19-65	74.7P	2109.3	
10N/03W-36J02 S	2180.0	7-02-64	74.6	2105.4	5100
		8-06-64	75.9	2104.1	
		9-02-64	76.7	2103.3	
		9-30-64	76.4	2103.6	
		10-28-64	74.3	2105.7	
		12-04-64	69.0	2111.0	
		1-08-65	67.5	2112.5	
		2-03-65	67.9	2112.1	
		3-02-65	68.8	2111.2	
		4-06-65	70.4	2109.6	
		5-12-65	74.6P	2105.4	
		5-19-65	74.5P	2105.5	
		6-28-65	76.8P	2103.2	

* Questionable measurement

** Approximate ground surface elevation

P Pumping measurement

A Air gauge measurement

TABLE C-1

GROUND WATER LEVELS AT WELLS

State Well Number	G.S. Elev. in Feet	Date	Dist. G.S. to Water Surface in Feet	Water Surface Elev. in Feet	Agency Supplying Data
			MOJAVE HYDRO UNIT		
			W-28.00		
HARPER HYDRO SUBUNIT					
HARPER HYDRO SUBAREA				W-28.02	
10N/04W-10D01 S	2135.0	10-14-64	172.4	1962.6	5000
		3-10-65	171.1	1963.9	
10N/05W-03J01 S	2270.0	10-14-64	226.4	2043.6	5000
		3-10-65	226.5	2043.5	
10N/06W-05E03 S	2472.0	10-12-64	208.6	2263.4	5000
		3-08-65	207.3	2264.7	
11N/03W-07D01 S	2067.5	10-14-64	62.5	2005.0	5000
		12-03-64	62.9	2004.6	5100
		3-10-65	62.8	2004.7	5000
11N/03W-28R02 S	2075.0	10-14-64	37.6	2037.4	5000
	2074.0	12-03-64	37.7	2036.3	5100
	2075.0	3-10-65	36.2	2038.8	5000
11N/03W-30A01 S	2030.8	10-14-64	1.8	2029.0	5000
		3-09-65	1.6	2029.2	
11N/03W-30A02 S	2033.0	10-14-64	0.7	2032.3	5000
		3-10-65	0.4	2032.6	
11N/03W-30J01 S	2033.0	12-03-64	1.1	2031.9	5100
		5-19-65	0.7	2032.3	
11N/03W-30J02 S	2030.8	12-03-64	1.7	2029.1	5100
		5-19-65	1.7	2029.1	
11N/03W-32R01 S	2065.0	12-03-64	16.7	2048.3	5100
11N/04W-04R01 S	2036.0	10-14-64	38.7	1997.3	5000
		3-10-65	37.9	1998.1	
11N/04W-06M01 S	2060.6	10-14-64	58.0	2002.6	5000
		3-10-65	56.8	2003.8	
11N/04W-19H01 S	2039.1	12-03-64	88.2	1950.9	5100
		5-19-65	95.7	1943.4	
11N/04W-19L01 S	2080.0	10-14-64	140.6	1939.4	5000
		3-10-65	129.3	1950.7	
11N/04W-28N02 S	2045.0	12-03-64	88.6	1956.4	5100
		5-19-65	94.8	1950.2	
11N/04W-29R01 S	2085.0	10-14-64	101.9	1983.1	5000
		3-10-65	96.5	1988.5	
11N/04W-30P01 S	2090.0	10-14-64	152.6*	1937.4	5000
		3-10-65	144.0*	1946.0	
11N/04W-31N01 S	2075.0	12-03-64	129.3	1945.7	5100
		5-19-65	139.8	1935.2	
11N/05W-13H01 S	2035.0	12-03-64	80.6	1954.4	5100
		5-19-65	87.0	1948.0	
32S/43E-28Q01 M	2277.0	12-03-64	FLOW		5100
		5-19-65	FLOW		

State Well Number	G.S. Elev. in Feet	Date	Dist. G.S. to Water Surface in Feet	Water Surface Elev. in Feet	Agency Supplying Data
			W-28.00		
LOWER MOJAVE HYDRO SUBUNIT					
09N/01E-02E03 S	1947.0**	9-12-64	[illegible]	1857.0	5713
		11-[illegible]-64	[illegible]	1856.6	
		4-10-65	[illegible]	1855.8	
		6-05-65	[illegible]	1856.0	
09N/01E-03H01 S	1947.8	12-04-64	[illegible]	1857.8	5100
		5-20-65	[illegible]*	1859.4	
09N/01E-12D01 S	1928.0**	9-12-64	71.1	1856.9	5713
		4-10-65	71.1	1856.9	
		6-05-65	72.2	1855.8	
09N/01E-13E01 S	1948.7	9-12-64	89.7	1859.0	5713
		11-28-64	89.6	1859.1	
		12-04-64	92.3	1856.4	5100
		4-10-65	90.1	1858.6	5713
		5-20-65	93.2	1855.5	5100
		6-05-65	90.5	1858.2	5713
09N/01E-13E02 S	1949.6	7-02-64	92.4	1857.2	5100
		8-06-64	92.6	1857.0	
		9-02-64	92.9	1856.7	
		9-12-64	90.6	1859.0	5713
		9-30-64	93.0	1856.6	5100
		10-14-64	93.2	1856.4	5000
		10-28-64	93.0	1856.6	5100
		11-28-64	90.3	1859.3	5713
		12-04-64	92.9	1856.7	5100
		1-08-65	92.5	1857.1	
		2-03-65	92.7	1856.9	
		3-02-65	92.9	1856.7	
		3-10-65	92.9	1856.7	5000
		4-06-65	93.0	1856.6	5100
		4-10-65	90.7	1858.9	5713
		5-12-65	93.7	1855.9	5100
		5-20-65	93.7	1855.9	
		6-05-65	91.2	1858.4	5713
		6-28-65	94.0	1855.6	5100
09N/01E-14K01 S	1942.0**	9-12-64	106.9P	1835.1	5713
		11-28-64	106.9P	1835.1	
		4-10-65	103.8P	1838.2	
		6-05-65	101.8	1840.2	
09N/01E-14M01 S	1962.1	9-12-64	117.6P	1844.5	5713
		11-28-64	108.3	1853.8	
		4-10-65	110.6*	1851.5	
		6-05-65	109.9P	1852.2	
09N/01E-15M01 S	1965.0**	11-28-64	106.0	1859.0	5713
		4-10-65	107.1	1857.9	
		6-05-65	110.2*	1854.8	
09N/01E-15Q01 S	1969.0	9-12-64	128.9P	1840.1	5713
		11-28-64	116.1	1852.9	
		4-10-65	114.1	1854.9	
		6-05-65	130.1P	1838.9	
09N/01E-18M02 S	1995.1	9-12-64	65.5	1929.6	5713
		11-28-64	66.4	1928.7	
		4-10-65	67.6	1927.5	
		6-05-65	68.8	1926.3	
09N/01E-18M03 S	1995.0**	9-12-64	65.0	1930.0	5713
		11-28-64	65.7	1929.3	
		4-10-65	66.7	1928.3	
		6-05-65	67.7	1927.3	
09N/01E-21C01 S	1991.8	9-12-64	FLOW		5713
		11-28-64	FLOW		
		12-04-64	DRY		5100
		4-10-65	FLOW		5713
		5-20-65	DRY		5100
		6-05-65	FLOW		5713
09N/01E-23E02 S	1960.0**	9-12-64	108.2	1851.8	5713
		11-28-64	107.2	1852.8	
		4-10-65	108.0	1852.0	
		6-05-65	109.0	1851.0	
09N/02E-01F01 S	1851.0**	9-12-64	59.6	1791.4	5713
		11-28-64	59.8	1791.2	
		4-10-65	60.7	1790.3	
		6-05-65	60.1	1790.9	
09N/02E-01H01 S	1858.0**	9-12-64	69.2	1788.8	5713
		11-28-64	68.7	1789.3	
		4-10-65	68.3	1789.7	
		(CONT.)			

* Questionable measurement ** Approximate ground surface elevation P Pumping measurement A Air gauge measurement

TABLE C-3

GROUND WATER LEVELS AT WELLS

MOJAVE HYDRO UNIT — W-28.00

LOWER MOJAVE HYDRO SUBUNIT — W-28.E0

State Well Number	G S Elev in Feet	Date	Dist G S to Water Surface in Feet	Water Surface Elev in Feet	Agency Supplying Data
		(CONT.)			
09N/02E-01H01 S	1858.0**	6-05-65	68.5	1789.5	5713
09N/02E-01N01 S	1863.0**	9-12-64	71.8	1791.2	5713
		11-28-64	72.0	1791.0	
		4-10-65	72.4	1790.6	
		6-05-65	72.6	1790.4	
09N/02E-01R01 S	1847.0**	9-12-64	59.5	1787.5	5713
		11-28-64	59.7	1787.3	
		4-10-65	60.1	1786.9	
		6-05-65	60.3	1786.7	
09N/02E-03G02 S	1860.5	12-04-64	10.7	1849.8	5100
		5-20-65	9.8	1850.7	
09N/02E-03K01 S	1857.0	12-04-64	8.4	1848.6	5100
		5-20-65	14.3	1842.7	
09N/02E-04D01 S	1895.4	9-12-64	41.9	1853.5	5713
		11-28-64	42.2	1853.2	
		4-10-65	42.5	1852.9	
		6-05-65	42.6	1852.8	
09N/02E-07P01 S	1935.0**	9-12-64	84.9	1850.1	5713
		11-28-64	82.1	1852.9	
		4-10-65	84.2	1850.8	
		6-05-65	84.5	1850.5	
09N/02E-10N01 S	1897.3	9-12-64	48.0	1849.3	5713
		11-28-64	48.1	1849.2	
		4-10-65	48.1	1849.2	
		6-05-65	48.9	1848.4	
09N/02E-12N01 S	1871.6	9-12-64	24.1	1847.5	5713
		11-28-64	23.4	1848.2	
		4-10-65	23.6	1848.0	
		6-05-65	24.6	1847.0	
09N/02E-12R01 S	1858.0**	9-12-64	67.8	1790.2	5713
		11-28-64	67.8	1790.2	
		4-10-65	68.1	1789.9	
		6-05-65	68.1	1789.9	
09N/02E-14N02 S	1886.0	7-02-64	42.9	1843.1	5100
		8-06-64	40.9	1845.1	
		9-02-64	45.7P	1840.3	
		9-30-64	54.6*	1831.4	
		10-28-64	40.1	1845.9	
		12-04-64	39.8	1846.2	
		1-08-65	40.5	1845.5	
		2-03-65	38.3	1847.7	
		3-02-65	38.8	1847.2	
		4-06-65	38.8	1847.2	
		5-12-65	39.2	1846.8	
		5-20-65	39.2	1846.8	
		6-28-65	42.7P	1843.3	
09N/02E-14N05 S	1882.0**	9-12-64	40.9	1841.1	5713
		11-28-64	41.0	1841.0	
		4-10-65	38.4	1843.6	
09N/02E-18F01 S	1934.7	9-12-64	81.9	1852.8	5713
		11-28-64	80.3	1854.4	
		4-10-65	80.7	1854.0	
		6-05-65	81.2	1853.5	
09N/02E-19C01 S	1935.0**	11-28-64	81.1	1853.9	5713
		4-10-65	82.0	1853.0	
		6-05-65	82.8	1852.2	
09N/02E-20Q01 S	1921.5	10-14-64	69.8	1851.7	5000
		12-04-64	69.4	1852.1	5100
		3-10-65	69.5	1852.0	5000
		5-20-65	70.1	1851.4	5100
09N/02E-24C01 S	1865.0**	9-12-64	24.6	1840.4	5713
		11-28-64	21.2	1843.8	
		4-10-65	21.3	1843.7	
		6-05-65	23.8	1841.2	
09N/02E-27E01 S	1911.0**	9-12-64	51.8	1858.6	5713
		11-28-64	51.0	1860.0	
		4-10-65	50.2	1859.8	
		6-05-65	51.4	1858.6	
09N/03E-03D01 S	1822.7	9-12-64	53.5	1769.2	5713
		11-28-64	53.1	1769.6	
		(CONT.)			
09N/03E-03D01 S	1822.7	4-10-65	53.5	1769.2	5713
		6-05-65	54.3	1768.4	
09N/03E-03D02 S	1818.0	10-14-64	53.2	1764.8	5000
		3-10-65	52.9	1765.1	
09N/03E-07N01 S	1859.2	9-12-64	70.5	1788.7	5713
		11-28-64	70.2	1789.0	
		4-10-65	70.7	1788.5	
		6-05-65	70.8	1788.4	
09N/03E-08K01 S	1838.0**	9-12-64	58.4	1779.6	5713
		11-28-64	57.8	1780.2	
		4-10-65	58.4	1779.6	
		6-05-65	59.3	1778.7	
09N/03E-09G01 S	1830.0**	9-12-64	52.3	1777.7	5713
		11-28-64	52.0	1778.0	
		4-10-65	52.2	1777.8	
		6-05-65	53.8	1776.2	
09N/03E-10D01 S	1825.9	9-12-64	48.9	1777.0	5713
		11-28-64	48.0	1777.9	
		4-10-65	50.5P	1775.4	
		6-05-65	50.7P	1775.2	
09N/03E-12D01 S	1810.0	3-10-65	43.4	1766.6	5000
09N/03E-12G01 S	1798.6	7-02-64	DRY		5100
		10-14-64	DRY		5000
09N/03E-15M01 S	1829.0	12-04-64	51.9	1777.1	5100
		5-20-65	52.0	1777.0	
09N/03E-16D03 S	1832.0**	11-28-64	54.5	1777.5	5713
09N/03E-19E02 S	1857.0**	9-12-64	24.1	1832.9	5713
		11-28-64	23.0	1834.0	
		4-10-65	23.0	1834.0	
		6-05-65	24.6	1832.4	
09N/03E-19L01 S	1860.0**	9-12-64	19.8	1840.2	5713
		11-28-64	16.8	1843.2	
		6-05-65	20.7	1839.3	
09N/03E-20K02 S	1852.0**	9-12-64	69.7	1782.3	5713
		11-28-64	68.9	1783.1	
		4-10-65	67.6	1784.4	
		6-05-65	70.1	1781.9	
09N/03E-2[illegible]M02 S	1860.0**	9-12-64	42.6	1817.4	5713
		11-28-64	43.0	1817.0	
		6-05-65	42.3	1817.7	
10N/02E-32P01 S	1905.5	9-12-64	50.0	1855.5	5713
		11-28-64	50.3	1855.2	
		12-04-64	51.6	1853.9	5100
		5-20-65	51.6	1853.9	
		6-05-65	50.8	1854.7	5713
1[illegible]N/03E-21A01 S	1820.0	9-12-64	116.9	1703.1	5713
	1817.0	10-14-64	117.5	1699.5	5000
	1820.0	11-28-64	114.9	1705.1	5713
		12-04-64	114.4	1705.6	5100
	1817.0	3-10-65	115.2	1701.8	5000
	1820.0	5-20-65	115.4	1704.6	5100
		6-[illegible]-65	117.3	1702.7	5713
09N/01W-05D01 S	2115.0	10-14-64	42.7	2072.3	5000
		3-10-65	43.7	2071.3	
09N/01W-1[illegible] S	2049.0	12-09-64	26.8	2022.2	5100
		5-20-65	46.3P	2002.7	
09N/01W-1[illegible] S	[illegible]	12-04-64	84.8	2012.6	5100
		5-20-65	87.[illegible]	2009.5	
09N/01W-11K[illegible] S	2020.0**	9-12-64	26.9P	1993.1	5713
		11-28-64	12.9	2007.1	
		4-10-65	25.1P	1994.9	
10N/01W-31C01 S	2130.2	12-04-64	61.8	2068.4	5100
		5-20-65	62.5	2067.7	

* Question mark in measurement

** Approximate ground surface elevation

P Pumping measurement

A Air gauge measurement

TABLE C-1

GROUND WATER LEVELS AT WELLS

State Well Number	G.S. Elev. in Feet	Date	Dist. G.S. to Water Surface in Feet	Water Surface Elev. in Feet	Agency Supplying Data
MOJAVE HYDRO UNIT					
TROY HYDRO SUBUNIT			W-28.F1		
TROY HYDRO SUBAREA				W-28.F2	
08N/03E-02H01 S	1803.0**	9-12-64	30.2	1772.8	5713
		11-28-64	30.1	1772.9	
		4-10-65	30.1	1772.9	
		6-05-65	30.4	1772.6	
08N/03E-04B03 S	1819.0	12-04-64	9.1	1809.9	5100
		5-20-65	8.3	1810.7	
08N/04E-06J01 S	1788.0**	9-12-64	10.6	1777.4	5713
		11-28-64	10.3	1777.7	
		6-05-65	10.7	1777.3	
08N/04E-07E01 S	1803.0	3-10-65	27.2	1775.8	5000
08N/04E-12L01 S	1809.8	10-14-64	31.8	1778.0	5000
		3-10-65	31.8	1778.0	
09N/02E-25M01 S	1885.0**	9-12-64	84.5	1800.5	5713
		11-28-64	84.9	1800.1	
		6-05-65	85.4	1799.6	
09N/03E-19E01 S	1844.6	12-04-64	17.0	1827.6	5100
		5-20-65	18.2	1826.4	
09N/03E-19P01 S	1856.8	10-14-64	13.6	1843.2	5000
		3-10-65	14.3	1842.5	
09N/03E-29A01 S	1846.0	10-14-64	68.4	1777.6	5000
		3-10-65	68.6	1777.4	
09N/03E-29G02 S	1850.0	12-04-64	10.9	1839.1	5100
		5-20-65	11.7	1838.3	
09N/03E-32F02 S	1875.0**	9-12-64	26.3	1848.7	5713
		11-28-64	26.5	1848.5	
		4-10-65	26.2	1848.8	
		6-05-65	26.3	1848.7	
09N/03E-33E03 S	1832.0**	9-12-64	5.4	1826.6	5713
		11-28-64	FLOW		
		4-10-65	FLOW		
		6-05-65	6.0	1826.0	
09N/03E-34D02 S	1830.0**	9-12-64	40.3	1789.7	5713
		11-28-64	39.8	1790.2	
		4-10-65	40.3	1789.7	
		6-05-65	40.5	1789.5	
09N/03E-34D03 S	1828.8	12-04-64	43.4	1785.4	5100
		5-20-65	43.9	1784.9	
09N/03E-34N01 S	1820.2**	4-10-65	27.0	1793.2	5713
09N/04E-07M02 S	1805.0	7-02-64	36.3	1768.7	5100
		8-06-64	34.7	1770.3	
		9-02-64	37.7	1767.3	
		9-30-64	38.0	1767.0	
		10-28-64	37.4	1767.6	
		12-04-64	37.0	1768.0	
		1-08-65	36.1	1768.9	
		2-03-65	36.1	1768.9	
		3-02-65	36.1	1768.9	
		4-06-65	36.5	1768.5	
		5-12-65	37.4	1767.6	
		5-20-65	36.4	1768.6	
		6-28-65	37.5	1767.5	
09N/04E-31K01 S	1788.9	10-14-64	17.2	1771.7	5000
		3-10-65	16.7	1772.2	

State Well Number	G.S. Elev. in Feet	Date	Dist. G.S. to Water Surface in Feet	Water Surface Elev. in Feet	Agency Supplying Data
[illegible]			W-28.G0		
AFTON HYDRO SUBUNIT				W-28.G0	
AFTON HYDRO SUBAREA					W-28.G1
12N/04E-[illegible]	1740.0	12-04-64	91.7	1648.3	5100
		5-20-65	90.9	1649.1	
11N/05E-16G01 S	1638.0	10-13-64	185.5	1453.3	5000
CRONISE HYDRO SUBAREA					W-28.G2
12N/07E-18K01 S	1075.0	10-12-64	20.3	1054.7	5000
		1-09-65	20.5	1054.5	
12N/07E-18K02 S	1075.0	10-13-64	17.3	1057.7	5000
		1-09-65	17.6	1057.4	
12N/07E-20J01 S	1100.3	10-13-64	50.4	1049.6	5000
		1-09-65	49.8	1050.2	

* Questionable measurement

** Approximate ground surface elevation

P Pumping measurement

A Air gauge measurement

TABLE C-3

GROUND WATER LEVELS AT WELLS

State Well Number	G S Elev in Feet	Date	Dist G S to Water Surface, in Feet	Water Surface Elev, in Feet	Agency Supplying Data
			MOJAVE HYDRO UNIT		
BAKER HYDRO SUBUNIT			W-28.H0		
SILVER LAKE HYDRO SUBAREA				W-28.H1	
15N/08E-22R01 S	930.0	10-13-64	56.1	873.9	5000
SODA LAKE HYDRO SUBAREA				W-28.H2	
12N/08E-27X02 S	990.0	10-13-64	23.4P	966.6	5000
		3-09-65	20.1	969.9	
12N/08E-35X01 S	970.0	10-13-64	8.1	961.9	5000
13N/08E-01H01 S	930.0	10-13-64	25.5	904.5	5000
		3-09-65	25.5	904.5	
13N/09E-20J01 S	980.0	10-13-64	65.6	914.4	5000
		3-08-65	65.5	914.5	
14N/09E-30K01 S	958.0	10-13-64	76.1	881.9	5000
		3-09-65	75.8	882.2	

State Well Number	G S Elev, in Feet	Date	Dist G S to Water Surface in Feet	Water Surface Elev, in Feet	Agency Supplying Data
			W-28.00		

* Questionable measurement

** Approximate ground surface elevation

P Pumping measurement

A Air gauge measurement

GROUND WATER LEVELS AT WELLS

LUCERNE HYDRO UNIT — X-01.00

State Well Number	G S Elev in Feet	Date	Dist G S to Water Surface in Feet	Water Surface Elev in Feet	Agency Supplying Data
04N/01E-02L01 S	2927.0**	8-01-64	87.3	2839.7	5713
		10-03-64	87.7	2839.3	
		12-05-64	87.7	2839.3	
		1-30-65	87.8	2839.2	
		3-27-65	88.0	2839.0	
		6-12-65	88.5	2838.5	
04N/01E-02M01 S	2922.0**	8-01-64	91.2	2830.8	5713
		10-03-64	91.5	2830.5	
		12-05-64	91.7	2830.3	
		1-30-65	92.0	2830.0	
		3-27-65	92.2	2829.8	
		6-12-65	95.8P	2826.2	
04N/01E-03F01 S	2911.0**	8-01-64	89.0	2822.0	5713
		10-03-64	89.4	2821.6	
		12-05-64	89.7	2821.3	
		1-30-65	90.0	2821.0	
		3-27-65	90.2	2820.8	
		6-12-65	90.4	2820.6	
04N/01E-03L01 S	2917.0**	8-01-64	95.9	2821.1	5713
		10-03-64	96.3	2820.7	
		12-05-64	96.6	2820.4	
		1-30-65	96.7	2820.3	
		3-27-65	97.0	2820.0	
		6-12-65	97.4	2819.6	
04N/01E-05H01 S	2905.0**	8-01-64	114.7	2790.3	5713
		10-03-64	115.4	2789.6	
		11-13-64	114.9	2790.1	5000
		12-05-64	113.6	2791.4	5713
		1-30-65	112.2	2792.8	
		3-16-65	113.0	2792.0	5000
		3-27-65	112.4	2792.6	5713
		6-12-65	114.4	2790.6	
04N/01E-05H02 S	2905.0**	8-01-64	113.7	2791.3	5713
		10-03-64	114.8	2790.2	
		12-05-64	113.2	2791.8	
		1-30-65	111.7	2793.3	
		3-27-65	111.8	2793.2	
		6-12-65	113.7	2791.3	
04N/01E-06L01 S	2885.0	11-13-64	99.7	2785.3	5000
		3-16-65	98.8	2786.2	
04N/01E-06R01 S	2895.0	12-02-64	96.5	2798.5	5100
		5-18-65	95.4	2799.6	
04N/01E-07F01 S	2910.0**	8-01-64	96.0	2814.0	5713
		10-03-64	96.0	2814.0	
		12-05-64	96.0	2814.0	
04N/01E-07P02 S	2950.0**	8-01-64	119.2	2830.8	5713
		10-03-64	119.4	2830.6	
		12-05-64	119.6	2830.4	
		1-30-65	119.6	2830.4	
		3-27-65	119.7	2830.3	
		6-12-65	119.8	2830.2	
04N/01E-07R01 S	2945.0	11-13-64	103.3	2841.7	5000
		3-16-65	103.4	2841.6	
04N/01E-07R02 S	2940.0**	8-01-64	102.1	2837.9	5713
		10-03-64	102.5	2837.5	
		12-05-64	102.3	2837.7	
		1-30-65	102.4	2837.6	
		3-27-65	102.4	2837.6	
		6-12-65	102.6	2837.4	
04N/01E-10F02 S	2960.0**	12-02-64	139.3	2820.7	5100
		5-18-65	141.0	2819.0	
04N/01E-10G02 S	2960.0**	8-01-64	139.9	2820.1	5713
		10-03-64	140.6	2819.4	
		11-13-64	140.0	2820.0	5000
		12-05-64	139.8	2820.2	5713
		1-30-65	140.1	2819.9	
		3-16-65	139.4	2820.6	5000
		3-27-65	140.7	2819.3	5713
04N/01E-10Q01 S	2988.0**	8-01-64	165.5	2822.5	5713
		10-03-64	165.7	2822.3	
		12-05-64	164.8	2823.2	
		1-30-65	164.7	2823.3	
		3-27-65	164.9	2823.1	
		6-12-65	166.2	2821.8	
04N/01E-11D02 S	2940.0**	10-03-64	103.3	2836.7	5713
		12-05-64	103.9	2836.1	
		1-30-65	103.9	2836.1	
		3-27-65	104.0	2836.0	
		6-12-65	104.6	2835.4	
04N/01E-11Q02 S	2970.0**	8-01-64	122.6	2847.4	5713
		10-03-64	122.6	2847.4	
		12-05-64	122.4	2847.6	
		1-30-65	122.6	2847.4	
		3-27-65	123.1	2846.9	
		6-12-65	123.2	2846.8	
04N/01E-12P01 S	2971.0	12-02-64	125.6	2845.4	5100
		5-18-65	126.0	2845.0	
04N/01E-13M01 S	3020.0	11-13-64	173.1	2846.9	5000
		3-16-65	172.9	2847.1	
04N/01E-20A01 S	3035.0**	8-01-64	130.2	2904.8	5713
		10-03-64	130.2	2904.8	
		12-05-64	130.2	2904.8	
		1-30-65	130.1	2904.9	
		3-27-65	130.1	2904.9	
		6-12-65	130.6	2904.4	
05N/01E-10H02 S	3032.0	11-13-64	210.7	2821.3	5000
		3-16-65	208.3	2823.7	
05N/01E-16C01 S	2932.0**	8-01-64	108.5	2823.5	5713
		10-03-64	108.8	2823.2	
		12-05-64	109.0	2823.0	
		1-30-65	109.0	2823.0	
		3-27-65	109.1	2822.9	
		6-12-65	109.3	2822.7	
05N/01E-17D01 S	2880.0**	8-01-64	91.0	2789.0	5713
		10-03-64	91.3	2788.7	
		11-13-64	90.5	2789.5	5000
		12-05-64	91.8	2788.2	5713
		1-30-65	91.2	2788.8	
		3-16-65	90.3	2789.7	5000
		3-27-65	91.6	2788.4	5713
		6-12-65	92.5	2787.5	
05N/01E-18J01 S	2860.0**	8-01-64	68.2	2791.8	5713
		10-03-64	69.0	2791.0	
		12-05-64	70.5	2789.5	
		1-30-65	67.3	2792.7	
		3-27-65	67.9	2792.1	
		6-12-65	69.6	2790.4	
05N/01E-20F01 S	2860.0	11-13-64	73.2	2786.8	5000
		3-16-65	71.0	2789.0	
05N/01E-21R01 S	2905.0**	8-01-64	96.6	2808.4	5713
		10-03-64	97.5	2807.5	
		12-05-64	97.3	2807.7	
		1-30-65	97.0	2808.0	
		3-27-65	97.9	2807.1	
		6-12-65	98.0	2807.0	
05N/01E-27D01 S	2908.0**	8-01-64	91.1	2816.9	5713
		10-03-64	91.3	2816.7	
		12-05-64	91.6	2816.4	
		1-30-65	91.9	2816.1	
		3-27-65	92.0	2816.0	
		6-12-65	92.3	2815.7	
05N/01E-27H01 S	2930.0**	8-01-64	99.7	2830.3	5713
		10-03-64	99.8	2830.2	
		11-13-64	99.6	2830.4	5000
		12-05-64	99.9	2830.1	5713
		1-30-65	100.1	2829.9	
		3-16-65	100.9	2829.1	5000
		3-27-65	100.1	2829.9	5713
		6-12-65	101.3P	2828.7	
05N/01E-32C01 S	2869.0	11-13-64	86.2	2782.8	5000
		3-16-65	84.6	2784.4	
06N/01E-31Q01 S	3030.0	12-03-64	246.1	2783.9	5100
		12-03-64	246.3	2783.7	
		5-18-65	246.9	2783.1	
		5-18-65	247.1	2782.9	
04N/01W-02P01 S	2880.0**	8-01-64	98.7	2781.3	5713
		10-03-64	91.0	2789.0	
		12-05-64	84.9	2795.1	

(CONT.)

* Questionable measurement ** Approximate ground surface elevation P Pumping measurement A Air gauge measurement

TABLE [illegible]

GROUND WATER LEVELS AT WELLS

LUCERNE HYDRO UNIT X-01.00

State Well Number	G.S. Elev. in Feet	Date	Dist. G.S. to Water Surface in Feet	Water Surface Elev. in Feet	Agency Supplying Data
		(CONT.)			
04N/01W-02P01 S	2880.0**	1-30-65	76.2	2803.8	5713
04N/01W-03D01 S	2850.0**	8-01-64	13.1	2836.9	5713
		10-03-64	12.9	2837.1	
		12-05-64	12.7	2837.3	
		1-30-65	12.6	2837.4	
		3-27-65	12.5	2837.5	
		6-12-65	12.6	2837.4	
04N/01W-08N01 S	2940.0**	8-01-64	14.2	2925.8	5713
		10-03-64	14.6	2925.4	
		12-05-64	14.6	2925.4	
		1-30-65	14.3	2925.7	
		3-27-65	14.1	2925.9	
		6-12-65	14.3	2925.7	
04N/01W-09Q01 S	2976.0	12-02-64	45.1	2930.9	5100
		5-18-65	43.2	2932.8	
04N/01W-10A01 S	2907.0**	8-01-64	6.8	2900.2	5713
		10-03-64	7.0	2900.0	
		12-05-64	6.6	2900.4	
		1-30-65	6.1	2900.9	
		3-27-65	5.9	2901.1	
		6-12-65	6.1	2900.9	
04N/01W-10A02 S	2950.0**	8-01-64	11.0	2939.0	5713
		10-03-64	11.6	2938.4	
		12-05-64	10.7	2939.3	
		1-30-65	10.1	2939.9	
		3-27-65	9.8	2940.2	
		6-12-65	10.5	2939.5	
04N/01W-11Q01 S	2933.3	11-13-64	59.3	2874.0	5000
		3-16-65	57.9	2875.4	
04N/01W-12F01 S	2915.0	11-13-64	127.6	2787.4	5000
		3-16-65	135.4	2779.6	
04N/01W-12M03 S	2930.0	11-13-64	72.7	2857.3	5000
		3-16-65	72.4	2857.6	
04N/01W-14A02 S	2965.0**	8-01-64	77.9	2887.1	5713
		10-03-64	78.0	2887.0	
		12-05-64	78.1	2886.9	
		1-03-65	78.2	2886.8	
		3-27-65	78.4	2886.6	
		6-12-65	78.1	2886.9	
04N/01W-14B01 S	2945.0	11-13-64	1.9	2943.1	5000
		3-16-65	0.4	2944.6	
04N/01W-14B02 S	2940.0**	8-01-64	14.3	2925.7	5713
		10-03-64	14.7	2925.3	
		12-05-64	14.1	2925.9	
		1-30-65	13.7	2926.3	
		3-27-65	13.4	2926.6	
		6-12-65	14.3	2925.7	
04N/01W-14H02 S	2965.0**	8-01-64	83.3	2881.7	5713
		10-03-64	83.8	2881.2	
		12-05-64	83.7	2881.3	
		1-30-65	83.8	2881.2	
		3-27-65	83.7	2881.3	
		6-12-65	84.0	2881.0	
04N/01W-14P01 S	3025.0	11-12-64	32.6	2992.4	5000
		3-16-65	30.9	2994.1	
04N/01W-15E02 S	3005.0**	8-01-64	58.7	2946.3	5713
		10-03-64	58.7	2946.3	
		12-05-64	58.7	2946.3	
		1-30-65	58.5	2946.5	
		3-27-65	58.5	2946.5	
		6-12-65	58.8	2946.2	
04N/01W-21E02 S	3090.0	11-12-64	146.4	2943.6	5000
		3-16-65	145.7	2944.3	
04N/02W-10D01 S	3073.2	11-12-64	206.1	2867.1	5000
		3-15-65	206.7	2866.5	
04N/02W-13A01 S	2980.0**	12-02-64	66.7	2913.3	5100
		5-18-65	66.9	2913.1	
05N/01W-01C01 S	2919.0	12-03-64	134.4	2784.6	5100
		5-18-65	141.0	2778.0	
05N/01W-01L01 S	2906.0	5-18-65	135.3P	2770.7	5100
05N/01W-01R03 S	2890.0	11-12-64	103.9	2786.1	5000
		3-16-65	102.5	2787.5	
05N/01W-25G01 S	2850.0**	8-01-64	71.1	2778.9	5713
		10-03-64	69.1	2780.9	
		11-13-64	65.4	2784.6	5000
		1-30-65	60.3	2789.7	5713
		3-16-65	64.6	2785.4	5000
		3-27-65	66.0	2784.0	5713
		6-12-65	71.7	2778.3	
05N/01W-25H01 S	2851.0**	8-01-64	73.3	2777.7	5713
		10-03-64	71.7	2779.3	
		3-27-65	68.5	2782.5	
		6-12-65	76.0	2775.0	
05N/01W-35Q01 S	2855.0	11-13-64	47.3	2807.7	5000
		3-16-65	47.5	2807.5	
06N/01W-05J01 S	3230.0**	12-03-64	122.9	3107.1	5100
		5-18-65	128.4	3101.6	
06N/01W-22P01 S	3060.0**	12-03-64	158.7	2901.3	5100
		5-18-65	159.1	2900.9	
06N/01W-27B01 S	3040.0	11-13-64	151.4	2888.6	5000
		3-16-65	151.6	2888.4	
06N/01W-36K01 S	2933.0	12-03-64	148.5	2784.5	5100
		5-18-65	151.7	2781.3	
06N/01W-36K02 S	2940.0	12-03-64	152.5	2787.5	5100
		5-18-65	157.2	2782.8	

* Questionable measurement ** Approximate ground surface elevation P - Pumping measurement A - Air gauge measurement

GROUND WATER LEVELS AT WELLS

State Well Number	G. S. Elev. in Feet	Date	Dist. G. S. to Water Surface in Feet	Water Surface Elev. in Feet	Agency Measuring Data	Other Water Measurements	G. S. Elev. in Feet	Other	Depth to Water Below Land Surface in Feet	Water Surface Elev. in Feet	Agency Measuring Data
JOHNSON HYDRO UNIT						X-04.00					
04N/03E-24Q01 S	2833.0	11-13-64	55.7	2777.3	S000						
		3-16-65	55.8	2777.2							
04N/04E-19C01 S	2775.0	3-16-65	50.1	2724.9	S000						

* Questionable measurement ** Approximate ground surface elevation P Pumping measurement A Air gauge measurement

TABLE [illegible]

GROUND WATER LEVELS AT WELLS

State Well Number	G.S. Elev. in Feet	Date	Dist. G.S. to Water Surface, in Feet	Water Surface Elev. in Feet	Agency Supplying Data	State Well Number	G.S. Elev., in Feet	Date	Dist. G.S. to Water Surface in Feet	Water Surface Elev., in Feet	Agency Supplying Data
EMERSON HYDRO UNIT						X-05.00					
01N/05E-02N01 S	3540.0	11-23-64	77.9	3462.1	5000						
		3-16-65	78.0	3462.0							
02N/05E-01H02 S	2985.0	11-23-64	67.9	2917.1	5000						
		3-16-65	68.0	2917.0							
02N/05E-25J01 S	3375.0	11-23-64	364.2	3010.8	5000						
		3-16-65	365.1	3009.9							

* Questionable measurement ** Approximate ground surface elevation P Pumping measurement A Air gauge measurement

GROUND WATER LEVELS AT WELLS

State Well Number	G. S. Elev. in Feet	Date	Dist. G. S. to Water Surface in Feet	Water Surface Elev. in Feet	Agency Supplying Data
DEADMAN HYDRO UNIT					
02N/07E-02C01 S	2300.0	7-14-64	81.5*	2218.5	5000
		10-30-64	82.4*	2217.6	
		3-11-65	67.4	2232.6	
02N/07E-03A01 S	2300.9	10-30-64	104.2	2196.7	5000
		3-11-65	96.6	2204.3	
02N/07E-03B01 S	2355.3	7-14-64	120.5*	2234.8	5000
		3-11-65	117.7	2237.6	
02N/07E-04H01 S	2442.2	10-30-64	193.6	2248.6	5000
		3-11-65	193.6	2248.6	
02N/07E-14K01 S	2532.1	10-30-64	337.0	2195.1	5000
02N/08E-26J01 S	1950.[illegible]	10-29-64	145.9	1804.1	5000
		3-10-65	157.3	1792.7	
03N/07E-18D01 S	2430.[illegible]	10-31-64	147.3	2282.7	5000
03N/07E-31E01 S	2514.3	10-30-64	250.[illegible]	2264.3	5000
03N/07E-35P02 S	2270.[illegible]	7-14-64	88.3P	2182.5	5000
		3-11-65	67.[illegible]	2203.0	
03N/08E-17L01 S	1850.4	10-30-64	47.9*	1802.5	5000
03N/08E-29C01 S	1890.9	10-30-64	[illegible].2	1802.7	5000
		3-11-65	[illegible].2	1802.7	
03N/08E-29L01 S	1905.7	7-29-64	103.0	1802.7	5000
		10-30-64	102.9	1802.8	
		3-11-65	103.0	1802.7	
03N/08E-33B01 S	1845.7	7-14-64	43.9	1801.8	5000
		10-30-64	43.[illegible]	1801.9	
		3-10-65	43.9	1801.8	
03N/08E-34D01 S	1823.9	7-14-64	24.6	1799.3	5000
		10-30-64	24.4	1799.5	
		3-10-65	24.3	1799.6	

State Well Number	G. S. Elev. in Feet	Date	Dist. G. S. to Water Surface in Feet	Water Surface Elev. in Feet	Agency Supplying Data
X-07.00					

* Questionable measurement

** Approximate ground surface elevation

P Pumping measurement

A Air gauge measurement

TABLE C-4

GROUND WATER LEVELS AT WELLS

JOSHUA TREE HYDRO UNIT X-08.00

WARREN HYDRO SUBUNIT X-08.A0

State Well Number	G. S. Elev. in Feet	Date	Dist. G. S. to Water Surface, in Feet	Water Surface Elev. in Feet	Agency Supplying Data
01S/05E-02B01 S	3240.0	11-23-64	202.8	3037.2	5000
		3-16-65	185.6	3054.4	
01S/05E-02C02 S	3305.0	12-04-64	215.0	3090.0	5100
		5-24-65	216.2	3088.8	
01N/05E-35N01 S	3297.0	12-09-64	200.4	3096.6	5100
		5-24-65	211.9	3085.1	
01N/05E-36K01 S	3230.0	11-23-64	153.5	3076.5	5000
		3-16-65	154.2	3075.8	
01N/06E-28L01 S	2971.2**	12-09-64	211.9	2759.3	5100
		5-24-65	212.1	2759.1	
01N/06E-29R02 S	3150.0	11-23-64	261.5	2888.5	5000
		3-16-65	262.2	2887.8	

COPPER MOUNTAIN HYDRO SUBUNIT X-08.B0

State Well Number	G. S. Elev. in Feet	Date	Dist. G. S. to Water Surface in Feet	Water Surface Elev., in Feet	Agency Supplying Data
01S/07E-27R01 S	3770.0	11-24-64	114.1	3655.9	5000
		3-17-65	114.5	3655.5	
02S/08E-03C01 S	4300.0	3-17-65	97.7	4202.3	5000
02S/08E-07K01 S	4100.0	11-24-64	212.6	3887.4	5000
		3-17-65	211.9	3888.1	
02S/08E-21G02 S	4480.0	11-24-64	39.4	4440.6	5000
		3-17-65	40.1	4439.9	
01N/06E-04Q01 S	3186.0	12-09-64	440.5	2745.5	5100
		5-24-65	443.5	2742.5	
01N/06E-09Q01 S	3220.0	12-10-64			5100
		5-24-65	399.3	2820.7	
01N/06E-13R01 S	2651.0	12-09-64			5100
		5-24-65	445.0	2206.0	
01N/07E-14N01 S	2359.0	12-09-64	184.5	2174.5	5100
		5-24-65	184.9	2174.1	
01N/07E-21J01 S	2440.0	12-09-64			5100
		5-24-65	260.7	2179.3	
01N/07E-26N01 S	2475.0	11-23-64	171.1	2303.9	5000
		3-16-65	171.2	2303.8	
01N/07E-30P01 S	2670.0	12-09-64			5100
		5-24-65	367.9	2302.1	
01N/07E-32C01 S	2620.0	11-23-64	305.6	2314.4	5000
		3-16-65	305.6	2314.4	

* Questionable measurement ** Approximate ground surface elevation P Pumping measurement A Air gauge measurement

GROUND WATER LEVELS AT WELLS

DALE HYDRO UNIT X-09.00

TWENTYNINE PALMS HYDRO SUBUNIT X-09.A0

State Well Number	G. S. Elev. in Feet	Date	Dist. G. S. to Water Surface in Feet	Water Surface Elev. in Feet	Agency Supplying Data
01S/09E-03D01 S	2076.4	12-09-64	99.1	1977.3	5100
		5-24-65	99.5	1976.9	
01N/08E-01R01 S	1890.0	7-14-64	130.1	1759.9	5000
		10-29-64	125.7	1764.3	
		3-10-65	124.6	1765.4	
01N/08E-01H01 S	1857.0	12-10-64	72.0	1785.0	5100
		5-25-65	71.6	1785.4	
01N/08E-11L01 S	2180.0	11-23-64	369.9	1810.1	5000
		3-17-65	368.3	1811.7	
01N/08E-12G01 S	1972.7	10-29-64	197.9P	1774.8	5000
		12-10-64	197.8	1774.9	5100
		3-10-65	197.5*	1775.2	5000
		5-25-65	201.9	1770.8	5100
01N/08E-33A02 S	2520.0	12-09-64	268.4P	2251.6	5100
		5-24-65	266.2P	2253.8	
01N/08E-33R01 S	2685.0	11-23-64	329.8	2355.2	5000
		3-16-65	329.3	2355.7	
01N/08E-36A01 S	2130.0	12-09-64	157.8	1972.2	5100
		4-24-65	158.2	1971.8	
01N/09E-04N03 S	1787.0	7-14-64	13.7	1773.3	5000
		10-29-64	13.7	1773.3	
	1786.4	12-10-64	13.1	1773.3	5100
	1787.0	3-10-65	13.6	1773.4	5000
	1786.4	5-25-65	13.0	1773.4	5100
01N/09E-05G01 S	1779.2	7-14-64	6.6	1772.6	5000
		10-29-64	6.5	1772.7	
		3-10-65	6.4	1772.8	
01N/09E-05Q02 S	1800.0	7-14-64	29.5	1770.5	5000
		10-29-64	29.8	1770.2	
		3-10-65	29.3	1770.7	
01N/09E-06E01 S	1840.4	12-10-64	67.2	1773.2	5100
		5-25-65	65.7	1774.7	
01N/09E-06J01 S	1821.5	12-10-64	48.1	1773.4	5100
		5-25-65	46.4	1775.1	
01N/09E-07H01 S	1843.5	10-29-64	70.1	1773.4	5000
		3-10-65	70.1	1773.4	
01N/09E-09M01 S	1810.4	7-27-64	42.0	1768.4	5000
		3-10-65	40.6	1769.8	
01N/09E-09M02 S	1810.0	10-29-64	39.1	1770.9	5000
		3-10-65	38.9	1771.1	
01N/09E-16D01 S	1815.0	3-10-65	41.0	1774.0	5000
01N/09E-16G01 S	1800.0	10-30-64	12.4	1787.6	5000
		12-10-64	12.6	1787.4	5100
		3-10-65	11.8	1788.2	5000
01N/09E-17E01 S	1870.0	10-29-64	107.7	1762.3	5000
		3-10-65	108.6	1761.4	
		5-25-65	108.6	1761.4	5100
01N/09E-21E01 S	1839.0	12-10-64	42.2	1796.8	5100
		5-25-65	42.2	1796.8	
01N/09E-22C01 S	1814.1	12-10-64	[illegible]	[illegible]	[illegible]
01N/09E-22E01 S	1827.6	[illegible]	[illegible]	1772.3	5100
		5-25-65	[illegible]	1769.6	
01N/09E-27C01 S	1868.0	12-10-64	[illegible]		5100
01N/09E-27C04 S	1870.0**	[illegible]	[illegible]	1782.2	5100
01N/09E-27M01 S	[illegible]	11-23-64	115.5	1784.5	[illegible]
		3-16-65	115.7	1784.3	
01N/09E-30Q01 S	2091.6	11-23-64	115.0	1976.6	5000
		3-16-65	110.1	1981.5	
01N/09E-31A01 S	2095.0	12-09-64	[illegible]	1981.8	5100
01N/09E-31S01 S	2104.0	12-09-64	148.5P	1955.5	5100
		5-24-65	148.8P	1955.2	

TWENTYNINE PALMS HYDRO SUBUNIT X-09.A0

State Well Number	G. S. Elev. in Feet	Date	Dist. G. S. to Water Surface in Feet	Water Surface Elev. in Feet	Agency Supplying Data
01N/09E-32R01 S	2045.7	3-16-65	67.8	1977.9	5000
01N/09E-33F03 S	1989.0	12-09-64	5.7	1983.3	5100
		5-24-65	6.1	1982.9	
01N/09E-33J01 S	1962.1	12-09-64	5.5	1956.6	5100
		5-24-65	5.5	1956.6	
01N/09E-34A02 S	1950.0	12-09-64	151.2	1798.8	5100
		5-24-65	161.3	1788.7	
01N/09E-35F01 S	1972.2**	12-09-64	107.5	1864.7	5100
		5-24-65	108.0	1864.2	
01N/09E-35N01 S	2079.5	12-09-64	107.1	1972.4	5100
		5-24-65	115.3	1964.2	
02N/09E-19N01 S	1834.0	10-29-64	71.1P	1762.9	5000
		12-10-64	70.1	1763.9	5100
		3-10-65	69.8	1764.2	5000
		5-25-65	69.9	1764.1	5100
02N/09E-30P02 S	1790.0	10-29-64	29.4	1760.6	5000
		3-10-65	28.7	1761.3	

* Questionable measurement

** Approximate ground surface elevation

P Pumping measurement

A Air gauge measurement

GROUND WATER LEVELS AT WELLS

State Well Number	G. S. Elev. in Feet	Date	Dist. G. S. to Water Surface, in Feet	Water Surface Elev., in Feet	Agency Supplying Data
			DALE HYDRO UNIT		
DALE HYDRO SUBUNIT			X-09.80		
01N/09E-12G01 S	1750.0	12-10-64	208.3	1541.7	5100
		5-25-65	208.5	1541.5	
01N/09E-12G03 S	1750.0	12-10-64	213.1	1536.9	5100
		5-25-65	223.6	1526.4	
01N/09E-14D01 S	1805.0	11-23-64	257.8*	1547.2	5000
		3-17-65	256.4	1548.6	
01N/10E-22J01 S	1639.0	12-10-64	296.4	1342.6	5100
		5-25-65	301.9	1337.1	
01N/10E-24M02 S	1520.0	12-10-64	208.4	1311.6	5100
		5-25-65	221.2	1298.8	
01N/10E-36P01 S	1560.0	11-24-64	333.3	1226.7	5000
		3-17-65	333.4	1226.6	
01N/11E-04M01 S	1360.0	12-10-64	141.2	1218.8	5100
		5-25-65	140.6*	1219.4	
01N/11E-14A01 S	1285.0	12-10-64	80.1	1204.9	5100
		5-25-65	80.2	1204.8	
01N/11E-21C01 S	1340.0	11-24-64	125.4	1214.6	5000
		3-17-65	125.3	1214.7	
01N/11E-35R01 S	1265.0	12-10-64	65.2	1199.8	5100
		5-25-65	65.3	1199.7	
01N/12E-20D01 S	1211.3	11-24-64	27.9	1183.4	5000
		3-17-65	27.5	1183.8	
01N/12E-20D04 S	1212.4	11-24-64	27.9	1184.5	5000
		3-17-65	27.4	1185.0	

State Well Number	G. S. Elev., in Feet	Date	Dist. G. S. to Water Surface in Feet	Water Surface Elev., in Feet	Agency Supplying Data
			X-09.00		

* Questionable measurement

** Approximate ground surface elevation

P Pumping measurement

A Air gauge measurement

GROUND WATER LEVELS AT WELLS

State Well Number	G. S. Elev. in Feet	Date	Dist. G. S. to Water Surface, in Feet	Water Surface Elev., in Feet	Agency Supplying Data
COLORADO HYDRO UNIT					
VIDAL HYDRO SUBUNIT			X-15.A0		
01S/23E-01A02 S	627.0	11-24-64	248.3	378.7	5000
		3-17-65	247.1	379.9	
01N/23E-08D01 S	960.0	11-24-64	267.8	692.2	5000
		3-17-65	267.9	692.1	

State Well Number	G. S. Elev. in Feet	Date	Dist. G. S. to Water Surface in Feet	Water Surface Elev. in Feet	Agency Supplying Data
X-15.00					

* Questionable measurement

** Approximate ground surface elevation

P Pumping measurement

A Air gauge measurement

TABLE C-4

GROUND WATER LEVELS AT WELLS

State Well Number	G. S. Elev. in Feet	Date	Dist. G. S. to Water Surface in Feet	Water Surface Elev. in Feet	Agency Supplying Data	State Well Number	G. S. Elev., in Feet	Date	Dist. G. S. to Water Surface in Feet	Water Surface Elev., in Feet	Agency Supplying Data
RICE HYDRO UNIT						X-16.00					
01S/21E-32B01 S	740.0	11-24-64	151.9	588.1	5000						
		3-17-65	152.1	587.9							

* Questionable measurement

** Approximate ground surface elevation

P Pumping measurement

A Air gauge measurement

TABLE 4

GROUND WATER LEVELS AT WELLS

State Well Number	G S Elev in Feet	Date	Dist G S to Water Surface in Feet	Water Surface Elev in Feet	Agency Supplying Data
CHUCKWALLA HYDRO UNIT					
FORD HYDRO SUBUNIT			X-17.A0		
07S/20E-04R01 S	418.0	11-25-64	151.1	266.9	5000
		3-18-65	151.2	266.8	
X-17.00					
PALEN HYDRO SUBUNIT			X-17.B0		
04S/16E-29R01 S	545.0	3-18-65	80.1	464.9	5000
04S/16E-32Q01 S	555.0	11-25-64	87.0	468.0	5000
		3-18-65	84.5	470.5	
04S/17E-06C01 S	500.0	11-25-64	22.4	477.6	5000
		3-18-65	22.5	477.5	
05S/16E-07M02 S	611.0	11-25-64	124.1	486.9	5000
		3-18-65	124.3	486.7	
05S/16E-08K01 S	555.0	11-25-64	82.8	472.2	5000
		3-18-65	82.9	472.1	
05S/16E-22N01 S	653.0	11-25-64	188.8	464.2	5000
		3-18-65	188.9	464.1	

* Questionable measurement ** Approximate ground surface elevation P Pumping measurement A Air gauge measurement

TABLE C-4

GROUND WATER LEVELS AT WELLS

State Well Number	G.S. Elev., in Feet	Date	Dist. G.S. to Water Surface, in Feet	Water Surface Elev., in Feet	Agency Supplying Data
			CHUCKWALLA HYDRO UNIT		
PINTO HYDRO SUBUNIT			X-17.00		
02S/12E-36F01 S	1350.0	11-25-64	409.4	940.6	5000
		3-18-65	410.2	939.8	
03S/15E-04J01 S	1080.6	11-25-64	159.5	921.1	5000
		3-16-65	159.8	920.8	
04S/11E-27Q01 S	2975.0	11-25-64	179.2	2795.8	5000
		3-18-65	177.3	2797.7	

State Well Number	G.S. Elev., in Feet	Date	Dist. G.S. to Water Surface in Feet	Water Surface Elev., in Feet	Agency Supplying Data

* Questionable measurement

** Approximate ground surface elevation

P Pumping measurement

A Air gauge measurement

TABLE [illegible]

GROUND WATER LEVELS AT WELLS

State Well Number	G S Elev. in Feet	Date	Dist G S to Water Surface, in Feet	Water Surface Elev in Feet	Agency Supplying Data
WHITEWATER HYDRO UNIT X-19.00					
MORONGO HYDRO SUBUNIT X-19.A0					
01S/04E-12Q01 S	2740.0	11-23-64	162.3	2577.7	5000
		3-16-65	162.4	2577.6	
01S/04E-14N01 S	2750.0	12-09-64	187.9	2562.1	5100
		5-24-65	197.8	2552.2	
01S/04E-15N01 S	2930.0	12-09-64	200.8	2729.2	5100
		5-24-65	212.1	2717.9	
01S/04E-22J01 S	2750.0	11-23-64	171.3	2578.7	5000
		12-09-64	171.2	2578.8	5100
		3-16-65	171.5	2578.5	5000
		5-24-65	171.7	2578.3	5100
01S/04E-29J01 S	2641.0	12-09-64	89.5	2551.5	5100
		5-24-65	89.8	2551.2	
01S/04E-32H01 S	2560.0	11-23-64	53.8	2506.2	5000
		3-16-65	53.9	2506.1	
01S/05E-04R02 S	3520.0	12-09-64	69.8	3450.2	5100
		5-24-65	70.8	3449.2	
SAN GORGONIO HYDRO SUBUNIT X-19.C0					
BEAUMONT HYDRO SUBAREA X-19.C1					
03S/01E-06Q01 S	2595.0**	8-21-64	357.1	2237.9	5713
		10-12-64	355.9	2239.1	
		12-11-64	356.2	2238.8	
		2-12-65	357.2	2237.8	
		4-23-65	357.4	2237.6	
03S/01W-12A01 S	2552.9	8-21-64	323.8	2229.1	5713
03S/01W-12C01 S	2570.6	8-21-64	313.9	2256.7	5713
		10-12-64	314.3	2256.3	
		12-11-64	315.6	2255.0	
		1-20-65	314.8	2255.8	
		4-23-65	315.4	2255.2	
		6-25-65	315.8	2254.8	
SAN GORGONIO HYDRO SUBAREA X-19.C2					
02S/01E-03X01 S	5000.0**	8-21-64	4.8	4995.2	5713
		10-12-64	8.1	4991.9	
		12-11-64	11.8	4988.2	
		2-12-65	13.3	4986.7	
		4-23-65	11.8	4988.2	
		6-25-65	FLOW		
02S/01E-03X02 S	5000.0**	8-21-64	25.6	4974.4	5713
		10-12-64	30.1	4969.9	
		12-11-64	33.9	4966.1	
		2-12-65	36.1	4963.9	
		4-23-65	35.2	4964.8	
		6-25-65	18.3	4981.7	
02S/01E-08M01 S	3985.0**	8-21-64	70.3	3914.7	5713
		12-11-64	71.0	3914.0	
		4-23-65	71.6	3913.4	
02S/01E-17F01 S	3730.0**	8-21-64	50.5	3679.5	5713
		10-12-64	57.0	3673.0	
		12-11-64	64.1*	3665.9	
		2-12-65	57.3*	3672.7	
		4-23-65	52.1*	3677.9	
		6-25-65	40.3	3689.7	
02S/01E-17L01 S	3696.0	7-06-64	7.0	3689.0	4103
		8-03-64	16.0P	3680.0	
		9-07-64	14.0P	3682.0	
		10-06-64	15.0P	3681.0	
		11-02-64	16.0P	3680.0	
		12-07-64	14.0	3682.0	
		1-04-65	15.0	3681.0	
02S/01E-29C01 S	3442.0**	12-11-64	192.8*	3249.2	5713
		4-23-65	166.8	3275.2	
02S/01E-29D01 S	3455.0**	12-11-64	166.2	3288.8	5713
		2-12-65	160.0	3295.0	
		4-23-65	154.3	3300.7	
02S/01E-29H01 S	3158.0	7-06-64	62.0	3096.0	4103
		8-03-64	65.0	3093.0	
		9-07-64	65.0	3093.0	
		10-06-64	64.0	3094.0	
		11-02-64	60.0	3098.0	
		12-07-64	60.0	3098.0	
		1-04-65	62.0	3096.0	
		2-01-65	61.0	3097.0	
		3-01-65	61.0	3097.0	
		4-05-65	58.0	3100.0	
		5-03-65	57.0	3101.0	
		6-07-65	51.0	3107.0	
02S/01E-29P01 S	3278.0**	12-11-64	184.0	3094.0	5713
		2-12-65	180.7	3097.3	
02S/01E-29Q03 S	3260.0**	8-21-64	179.2	3080.8	5713
		12-11-64	175.9	3084.1	
02S/01E-33J01 S	2750.0	7-06-64	67.0P	2683.0	4103
		8-03-64	66.0P	2684.0	
		9-07-64	67.0P	2683.0	
		10-06-64	62.0P	2688.0	
		11-02-64	65.0P	2685.0	
		12-07-64	41.0P	2709.0	
		1-04-65	40.0P	2710.0	
		2-01-65	43.0P	2707.0	
		3-01-65	56.0P	2694.0	
		4-05-65	44.0P	2706.0	
		(CONT.)			

* Questionable measurement

** Approximate ground surface elevation

P Pumping measurement

A Air gauge measurement

GROUND WATER LEVELS AT WELLS

State Well Number	G S Elev., in Feet	Date	Dist G S to Water Surface in Feet	Water Surface Elev., in Feet	Agency Supplying Data
WHITEWATER HYDRO UNIT X-19.00					
SAN GORGONIO HYDRO SUBUNIT X-19.C0					
SAN GORGONIO HYDRO SUBAREA X-19.C2					
02S/01E-33J01 S	2750.0	5-03-65	44.0P	2706.0	4103
		6-07-65	56.0P	2694.0	
02S/01E-33J02 S	2768.0	7-06-64	62.0P	2706.0	4103
		8-03-64	68.0P	2700.0	
		9-07-64	65.0P	2703.0	
		10-06-64	64.0P	2704.0	
		11-02-64	58.0	2710.0	
		12-07-64	50.0	2718.0	
		1-04-65	50.0	2718.0	
		2-01-65	51.0	2717.0	
		3-01-65	52.0	2716.0	
		4-05-65	51.0	2717.0	
		5-03-65	60.0P	2708.0	
		6-07-65	62.0P	2706.0	
02S/01E-33K01 S	2804.0**	8-21-64	23.9	2780.1	5713
		10-12-64	24.0	2780.0	
		12-11-64	24.0	2780.0	
		2-12-65	24.1	2779.9	
		4-23-65	21.8	2782.2	
		6-25-65	22.4	2781.6	
03S/01E-07E01 S	2521.0	2-12-65	298.6	2222.4	5713
03S/03E-08M01 S	1347.5	7-15-64	227.3	1120.2	4103
		8-11-64	227.5	1120.0	
	1350.0**	9-17-64	227.8	1122.2	5131
	1347.5	11-30-64	228.2	1119.3	4103
		12-30-64	228.5	1119.0	
	1350.0**	2-01-65	228.9	1121.1	5131
	1347.5	2-11-65	228.9	1118.6	4103
		3-24-65	229.1	1118.4	
	1350.0**	5-25-65	230.2	1119.8	5131
	1347.5	6-04-65	230.0	1117.5	4103
03S/01W-01N01 S	2603.1	8-21-64	339.0	2264.1	5713
		10-12-64	339.2	2263.9	
		12-11-64	339.8	2263.3	
		1-20-65	339.1	2264.0	
		4-23-65	339.7	2263.4	
		6-25-65	340.2	2262.9	
03S/01W-01Q01 S	2580.0**	8-21-64	326.6	2253.4	5713
		10-12-64	327.1	2252.9	
		12-11-64	327.3	2252.7	
		2-12-65	327.3	2252.7	
		4-23-65	327.2	2252.8	
COACHELLA HYDRO SUBUNIT X-19.D0					
GARNET HILL HYDRO SUBAREA X-19.D1					
03S/04E-13N01 S	1100.0**	9-23-64	224.6	875.4	5131
		1-22-65	225.0	875.0	
03S/04E-15R02 S	718.0**	7-15-64	178.7	539.3	4103
		8-11-64	178.0	540.0	
		10-14-64	176.0	542.0	
		11-30-64	175.9	542.1	
		12-30-64	175.9	542.1	
		2-11-65	175.9	542.1	
		3-24-65	174.3	543.7	
		4-26-65	176.5	541.5	
		6-04-65	175.7	542.3	
03S/04E-17K01 S	900.0**	9-02-64	344.9	555.1	5131
		1-27-65	345.6	554.4	
03S/04E-22A01 S	710.0**	9-03-64	170.0	540.0	5131
		2-08-65	168.9	541.1	
03S/05E-19B01 S	690.0**	9-17-64	FLOW		5131
		2-02-65	FLOW		
MISSION CREEK HYDRO SUBAREA X-19.D2					
02S/04E-25N01 S	1099.0**	9-23-64	335.2	763.8	5131
		1-22-65	335.9	763.1	
02S/04E-27R01 S	1189.0	10-14-64	433.2	755.8	4103
02S/04E-35A01 S	1120.0	8-28-64	360.3	759.7	5131
		1-22-65	359.3	760.7	
		4-21-65	360.6	759.4	
02S/04E-35Q01 S	1045.0	8-28-64	284.0	761.0	5131
		1-22-65	284.3	760.7	
02S/05E-31L01 S	984.0**	9-22-64	222.6	761.4	5131
		1-29-65	222.8	761.2	
03S/04E-10J01 S	870.[illegible]	10-14-64	114.2	755.8	4103
03S/04E-11B02 S	912.0	10-14-64	150.7	761.3	4103
03S/04E-11L02 S	864.[illegible]	8-28-64	105.6	758.4	5131
		1-22-65	105.4	758.6	
		4-21-65	107.4	756.6	
03S/04E-11P01 S	825.0**	8-28-64	64.5	760.5	5131
		1-22-65	64.6	760.4	
03S/04E-12B01 S	885.0**	8-20-64	119.8	765.2	5131
		1-19-65	121.9	763.1	
		4-21-65	126.2	758.8	
03S/04E-12H01 S	846.0**	8-20-64	87.6	758.4	5131
		1-19-65	88.0	758.0	
03S/04E-13H01 S	769.0**	10-15-64	37.7	731.3	4103
03S/05E-08M01 S	820.0**	7-15-64	67.8	752.2	4103
		8-11-64	69.9	750.1	
		10-14-64	67.9	752.1	
		11-30-64	67.5	752.5	
		12-30-64	68.3	751.7	
		2-11-65	69.6	750.4	
		3-24-65	68.1	751.9	
		4-26-65	68.1	751.9	
		6-04-65	68.0	752.0	
03S/05E-09C01 S	1020.0**	10-14-64	254.3	765.7	4103
03S/05E-17G01 S	780.0**	10-15-64	39.9	740.1	4103
03S/05E-17J01 S	787.0**	8-20-64	37.4	749.6	5131
		1-19-65	37.3	749.7	
03S/05E-17K01 S	780.0**	8-21-64	30.5	749.5	5131
		1-29-65	29.7	750.3	
		5-18-65	33.6	746.4	
MIRACLE HILL HYDRO SUBAREA X-19.D3					
03S/05E-11J01 S	1114.6	7-15-64	229.2	885.4	4103
		8-11-64	229.1	885.5	
		10-15-64	229.3	885.3	
		(CONT.)			

* Questionable measurement ** Approximate ground surface elevation P Pumping measurement A Air gauge measurement

GROUND WATER LEVELS AT WELLS

WHITEWATER HYDRO UNIT X-19.00

COACHELLA HYDRO SUBUNIT X-19.D0

MIRACLE HILL HYDRO SUBAREA X-19.D3

State Well Number	G.S. Elev. in Feet	Date	Dist. G.S. to Water Surface in Feet	Water Surface Elev. in Feet	Agency Supplying Data
03S/05E-11J01 S	1114.6	11-30-64	229.2	885.4	4103
		12-30-64	229.3	885.3	
		2-11-65	229.5	885.1	
		3-24-65	229.4	885.2	
		4-27-65	229.7	884.9	
		6-04-65	234.1	880.5	

SKY VALLEY HYDRO SUBAREA X-19.D4

State Well Number	G.S. Elev. in Feet	Date	Dist. G.S. to Water Surface in Feet	Water Surface Elev. in Feet	Agency Supplying Data
02S/05E-30Q01 S	1095.8	10-14-64	102.8	993.0	4103
03S/06E-28A01 S	1005.0**	10-15-64	248.4	756.6	4103
03S/06E-36P01 S	765.0**	9-17-64	76.8	688.2	5131
		1-19-65	75.9	689.1	
04S/06E-12K01 S	560.0**	9-25-64	0.4	559.6	5131
		12-29-64	-0.5	560.5	

THOUSAND PALMS HYDRO SUBAREA X-19.D6

State Well Number	G.S. Elev. in Feet	Date	Dist. G.S. to Water Surface in Feet	Water Surface Elev. in Feet	Agency Supplying Data
04S/06E-08L01 S	370.0**	9-01-64	268.6	101.4	5131
		1-27-65	267.1	102.9	
04S/06E-14C01 S	400.0**	9-15-64	7.7	392.3	5131
		12-23-64	7.6	392.4	
04S/06E-17R01 S	215.0**	9-01-64	117.6	97.4	5131
		1-07-65	116.1	98.9	
		5-22-65	120.1	94.9	
04S/06E-22C01 S	216.0**	7-01-64	140.8	75.2	5131
		9-01-64	138.9	77.1	
		1-06-65	132.4	83.6	
04S/06E-22C02 S	217.0**	9-01-64	133.6	83.4	5131
		1-06-65	128.8	88.2	
04S/06E-22J01 S	225.0**	9-15-64	144.4	80.6	5131
		12-22-64	144.3	80.7	
04S/06E-22K01 S	215.0**	12-22-64	136.3	78.7	5131
04S/07E-30E01 S	165.0**	8-21-64	131.0*	34.0	5131
		12-29-64	117.6	47.4	
04S/07E-30M01 S	150.0**	9-03-64	109.2	40.8	5131
		12-29-64	109.5	40.5	
04S/07E-33N01 S	74.0**	9-10-64	51.1	22.9	5131
		12-10-64	40.3	33.7	
05S/07E-04A01 S	45.0**	9-03-64	46.2	-1.2	5131
		12-10-64	43.0	2.0	
05S/07E-04D01 S	55.0**	8-27-64	53.7	1.3	5131
		1-08-65	42.0	13.0	
05S/07E-04D02 S	55.0**	9-01-64	50.4	4.6	5131
		12-10-64	40.4	14.6	

INDIO HYDRO SUBAREA X-19.D7

State Well Number	G.S. Elev. in Feet	Date	Dist. G.S. to Water Surface in Feet	Water Surface Elev. in Feet	Agency Supplying Data
03S/04E-21D01 S	825.0**	9-02-64	466.0	359.0	5131
		1-27-65	469.3	355.7	
		3-29-65	469.8	355.2	
		5-20-65	470.7	354.3	
03S/04E-23M01 S	655.0**	9-03-64	227.0	428.0	5131
		2-01-65	223.5	431.5	
03S/04E-30C01 S	950.0**	9-02-64	554.1	395.9	5131
		1-27-65	556.0	394.0	
		4-21-65	563.8	386.2	
03S/04E-34J01 S	620.8**	9-17-64	385.9	234.9	5131
		2-01-65	387.0	233.8	
03S/04E-34J02 S	608.0**	10-15-64	DRY		4103
04S/04E-01N03 S	505.0**	7-29-64	326.0P	179.0	4700
		8-18-64	326.0P	179.0	
		9-16-64	329.0P	176.0	
		(CONT.)			

COACHELLA HYDRO SUBUNIT X-19.D0

INDIO HYDRO SUBAREA X-19.D7

State Well Number	G.S. Elev. in Feet	Date	Dist. G.S. to Water Surface in Feet	Water Surface Elev. in Feet	Agency Supplying Data
		(CONT.)			
04S/04E-01N03 S	505.0**	10-19-64	330.0P	175.0	4700
		11-25-64	330.0P	175.0	
		12-31-64	336.0P	169.0	
		1-26-65	295.7	209.3	
		3-23-65	339.0P	166.0	
		3-24-65	337.0P	168.0	
04S/04E-11K01 S	480.0**	7-25-64	269.0	211.0	4700
		8-18-64	281.0P	199.0	
		9-22-64	283.0P	197.0	
		10-20-64	283.0P	197.0	
		11-30-64	273.0	207.0	
		12-31-64	273.0	207.0	
		1-22-65	276.0	204.0	
		2-24-65	276.0	204.0	
		3-23-65	275.0	205.0	
04S/04E-11Q01 S	464.0**	7-30-64	256.0P	208.0	4700
		8-18-64	256.0P	208.0	
		9-16-64	251.0	213.0	
		10-20-64	251.0P	213.0	
		11-30-64	252.0P	212.0	
		12-29-64	252.0P	212.0	
		1-22-65	253.0P	211.0	
		2-24-65	254.0P	210.0	
		3-23-65	256.0P	208.0	
04S/04E-13P01 S	410.9	9-25-64	215.0	195.9	5131
		2-01-65	217.4	193.5	
04S/04E-14R01 S	410.0**	7-19-64	240.0P	170.0	4700
		8-18-64	208.0	202.0	
		9-16-64	210.0	200.0	
		10-20-64	210.0	200.0	
		11-25-64	211.0	199.0	
		12-29-64	213.0	197.0	
		1-21-65	214.0	196.0	
		2-23-65	214.0	196.0	
		3-23-65	214.0	196.0	
04S/04E-15J01 S	453.0	9-25-64	236.1	216.9	5131
		2-08-65	237.0	216.0	
		5-25-65	238.3	214.7	
04S/04E-23C01 S	428.2**	7-19-64	236.0	192.2	4700
		8-17-64	236.0	192.2	
		9-16-64	237.0	191.2	
		10-20-64	237.0	191.2	
		11-24-64	235.0	193.2	
		12-21-64	235.0	193.2	
		1-21-65	237.0	191.2	
		2-24-65	237.0	191.2	
		3-22-65	237.0	191.2	
		5-19-65	241.0P	187.2	
04S/04E-23E01 S	435.0**	7-16-64	252.0P	183.0	4700
		8-17-64	252.0P	183.0	
		9-15-64	252.5P	182.5	
		10-19-64	253.0P	182.0	
		11-19-64	236.0	199.0	
		12-21-64	237.0	198.0	
		1-20-65	238.0	197.0	
		2-11-65	238.0	197.0	
		3-22-65	238.0	197.0	
		5-14-65	249.0P	186.0	
04S/04E-25D01 S	423.0**	9-24-64	232.8	190.2	5131
04S/04E-26A01 S	425.0**	9-15-64	254.0P	171.0	4700
		11-19-64	239.0	186.0	
		12-21-64	254.0P	171.0	
		1-27-65	235.4	189.6	
		2-24-65	255.0P	170.0	
		3-23-65	255.0P	170.0	
04S/05E-05K01 S	446.0**	9-03-64	246.6	199.4	5131
		1-21-65	247.1	198.9	
		5-18-65	251.7	194.3	
04S/05E-09B01 S	405.0**	7-08-64	210.6	194.4	5131
		9-03-64	210.8	194.2	
		1-21-65	210.3	194.7	
		5-12-65	214.2	190.8	
04S/05E-09F01 S	397.0**	7-08-64	212.0	185.0	5131
		9-03-64	210.6	186.4	
		1-21-65	212.4	184.6	
		5-12-65	215.2	181.8	

* Questionable measurement ** Approximate ground surface elevation P Pumping measurement A Air gauge measurement

TABLE C-4

GROUND WATER LEVELS AT WELLS

State Well Number	G.S. Elev. in Feet	Date	Dist. G.S. to Water Surface in Feet	Water Surface Elev. in Feet	Agency Supplying Data
		WHITEWATER HYDRO UNIT			
			X-19.00		
COACHELLA HYDRO SUBUNIT			X-19.00		
INDIO HYDRO SUBAREA				X-19.07	
04S/05E-15N01 S	345.0**	9-03-64	189.0	156.0	5131
		1-21-65	190.1	154.9	
04S/05E-15R02 S	345.0**	9-03-64	186.1	158.9	5131
		1-21-65	186.8	158.2	
04S/05E-16N01 S	360.0**	9-17-64	189.9	170.1	5131
		1-07-65	187.0	173.0	
		5-05-65	200.2	159.8	
04S/05E-17L01 S	375.0**	7-27-64	190.1	184.9	5131
		8-07-64	190.3	184.7	
		9-22-64	191.1	183.9	
		12-01-64	191.5	183.5	
		2-02-65	192.5	182.5	
		3-09-65	192.8	182.2	
		4-20-65	193.1	181.9	
		5-11-65	193.4	181.6	
04S/05E-17N01 S	380.0**	9-23-64	188.7	191.3	5131
		1-12-65	190.3	189.7	
04S/05E-19D01 S	385.3**	7-30-64	204.2P	181.1	4700
		8-17-64	193.2	192.1	
		9-16-64	194.2	191.1	
		10-20-64	195.2	190.1	
		11-25-64	195.2	190.1	
		12-19-64	196.2	189.1	
		1-26-65	197.6	187.7	
		2-24-65	197.2	188.1	
		3-24-65	197.2	188.1	
04S/05E-21A01 S	357.0**	9-24-64	189.0	168.0	5131
		12-03-64	194.5	162.5	
		1-07-65	192.7	164.3	
		5-11-65	195.8	161.2	
04S/05E-21F01 S	345.0**	9-23-64	173.1	171.9	5131
		1-25-65	174.4	170.6	
04S/05E-21M01 S	355.0**	9-24-64	193.6	161.4	5131
		1-07-65	194.4	160.6	
		5-11-65	194.2	160.8	
04S/05E-21J01 S	348.0	9-24-64	181.5	166.5	5131
		1-07-65	182.1	165.9	
04S/05E-22A01 S	347.0**	9-03-64	189.0	158.0	5131
		1-21-65	189.9	157.1	
04S/05E-27E01 S	313.0**	9-24-64	157.8	155.2	5131
		10-13-64	159.9	153.1	
		1-07-65	157.8	155.2	
		5-05-65	161.0	152.0	
04S/05E-27N01 S	296.0**	9-25-64	150.8	145.2	5131
		1-07-65	150.0	146.0	
04S/05E-29A01 S	333.0**	9-24-64	162.6	170.4	5131
		1-25-65	163.7	169.3	
04S/05E-29F01 S	329.0**	9-23-64	157.2	171.8	5131
		1-29-65	158.9	170.1	
04S/05E-29K01 S	324.0**	9-25-64	156.7	167.3	5131
		1-26-65	157.2	166.8	
04S/05E-29R01 S	311.0**	9-23-64	148.1	162.9	5131
		1-26-65	148.8	162.2	
04S/05E-33B01 S	302.0**	7-16-64	154.0	148.0	4700
		7-16-64	154.0	148.0	5131
		8-19-64	154.0	148.0	4700
		8-19-64	153.0	149.0	5131
		9-16-64	155.0	147.0	4700
		9-16-64	153.0	149.0	5131
		10-20-64	153.0	149.0	
		11-19-64	151.0	151.0	
		12-28-64	145.0	157.0	
		1-26-65	145.0	157.0	
		1-31-65	148.5	153.5	4700
		2-19-65	155.0P	147.0	
		3-22-65	151.0	151.0	
		3-22-65	150.0P	152.0	5131
		5-21-65	162.0P	140.0	4700
		5-21-65	152.0P	150.0	5131
04S/05E-33B02 S	304.0**	7-16-64	158.0	146.0	4700
		(CONT.)			
04S/05E-33B02 S	304.0**	8-19-64	157.0	147.0	4700
		9-16-64	157.0	147.0	
		10-20-64	157.0	147.0	
		11-19-64	155.0	149.0	
		12-28-64	149.0	155.0	
		1-26-65	149.0	155.0	
		2-19-65	153.0P	151.0	
		3-22-65	154.0P	150.0	
		5-21-65	156.0P	148.0	
04S/05E-33B03 S	303.0**	9-03-64	151.0	152.0	5131
		9-24-64	144.2	158.8	
		10-20-64	151.0	152.0	
		11-19-64	144.0	159.0	
		12-28-64	144.0	159.0	
		1-12-65	144.5	158.5	
		1-31-65	144.5	158.5	
		3-22-65	155.0P	148.0	
		5-21-65	158.0P	145.0	
04S/05E-35C01 S	271.0**	9-25-64	146.7	124.3	5131
		1-06-65	146.3	124.7	
04S/05E-35E01 S	270.0**	1-25-65	140.2	129.8	5131
04S/05E-35G01 S	262.0**	9-25-64	143.8	118.2	5131
		1-11-65	144.2	117.8	
04S/05E-35L01 S	257.0**	9-25-64	136.3	120.7	5131
		1-25-65	134.1	122.9	
04S/05E-35Q01 S	257.0	9-25-64	133.4	123.6	5131
		1-11-65	133.4	123.6	
04S/05E-36D01 S	318.0**	9-25-64	197.9	120.1	5131
		1-25-65	197.8	120.2	
04S/05E-36G01 S	310.0**	9-25-64	198.6	111.4	5131
		1-12-65	199.6	110.4	
04S/05E-36N01 S	250.0**	9-25-64	132.8	117.2	5131
		1-12-65	132.1	117.9	
04S/05E-36P01 S	250.0**	9-25-64	138.9	111.1	5131
		1-11-65	138.3	111.7	
04S/06E-18N01 S	232.0**	9-04-64	107.4	124.6	5131
		12-22-64	107.3	124.7	
		3-22-65	107.8	124.2	
		5-20-65	109.2	122.8	
04S/06E-18P01 S	235.0**	9-22-64	110.3	124.7	5131
		1-06-65	109.0	126.0	
04S/06E-18Q02 S	241.0**	7-01-64	136.0	105.0	5131
		9-23-64	121.4	119.6	
		1-07-65	120.4	120.6	
		5-22-65	128.0	113.0	
04S/06E-18R01 S	238.0**	7-01-64	134.0	104.0	5131
		9-23-64	127.4	110.6	
		1-07-65	126.8	111.2	
		5-22-65	138.0	100.0	
04S/06E-19C01 S	221.0**	9-10-64	103.3	117.7	5131
		12-22-64	102.8	118.2	
		1-12-65	102.4	118.6	
04S/06E-19J02 S	220.0**	9-04-64	99.4	120.6	5131
		12-28-64	96.8	123.2	
04S/06E-21N01 S	180.0**	9-10-64	96.6	83.4	5131
		12-21-64	87.5	92.5	
04S/06E-27L01 S	168.0**	9-10-64	99.0	69.0	5131
		12-22-64	91.2	76.8	
04S/06E-27M01 S	170.0**	9-10-64	77.0	93.0	5131
		12-28-64	77.9	92.1	
04S/06E-27N01 S	165.0**	9-10-64	100.5	64.5	5131
		12-18-64	95.7	69.3	
		3-22-65	98.4	66.6	
		5-20-65	109.5	55.5	
04S/06E-28E01 S	180.0**	9-04-64	94.0	86.0	5131
		12-28-64	88.2	91.8	

* Questionable measurement ** Approximate ground surface elevation P Pumping measurement A Air gauge measurement

TABLE [illegible]-4

GROUND WATER LEVELS AT WELLS

State Well Number	G.S. Elev., in Feet	Date	Dist. G.S. to Water Surface in Feet	Water Surface Elev. in Feet	Agency Supplying Data
WHITEWATER HYDRO UNIT X-19.00					
COACHELLA HYDRO SUBUNIT X-19.D0 INDIO HYDRO SUBAREA X-19.D7					
04S/06E-28M01 S	170.0**	9-17-64	88.5	81.5	5131
		12-28-64	84.3	85.7	
04S/06E-28J02 S	167.0**	9-10-64	96.7	70.3	5131
		12-18-64	89.9	77.1	
04S/06E-28K02 S	166.0**	9-17-64	96.3	69.7	5131
		12-28-64	89.8	76.2	
04S/06E-29A01 S	178.0**	9-17-64	92.7	85.3	5131
		12-21-64	82.3	95.7	
04S/06E-29B01 S	185.0**	8-17-64	96.0	89.0	5131
		12-21-64	90.4	94.6	
04S/06E-34D01 S	160.0**	9-10-64	95.9	64.1	5131
		12-18-64	90.0	70.0	
04S/06E-34F01 S	161.0**	9-10-64	98.4	62.6	5131
		12-18-64	96.3	64.7	
04S/06E-34L01 S	160.0**	12-23-64	91.6	68.4	5131
04S/06E-34Q01 S	163.0**	9-04-64	53.2	109.8	5131
		12-22-64	56.1	106.9	
05S/05E-01C01 S	245.0**	9-01-64	133.2	111.8	5131
		12-29-64	132.6	112.4	
05S/05E-01D01 S	251.0**	12-29-64	132.9	118.1	5131
05S/05E-01D02 S	250.0**	9-01-64	133.8	116.2	5131
		12-29-64	131.5	118.5	
05S/05E-01E02 S	250.0**	9-03-64	129.2	120.8	5131
		12-29-64	132.6	117.4	
05S/05E-01F01 S	245.0**	9-03-64	135.1	109.9	5131
		12-29-64	135.0	110.0	
05S/05E-01M01 S	245.0**	9-01-64	132.9	112.1	5131
		12-30-64	132.0	113.0	
05S/05E-01M03 S	245.0**	9-01-64	134.5	110.5	5131
		12-30-64	134.7	110.3	
05S/05E-01P01 S	240.0**	9-01-64	131.7	108.3	5131
		12-30-64	133.5	106.5	
05S/05E-01Q01 S	237.0**	9-01-64	132.2	104.8	5131
		12-30-64	130.6	106.4	
05S/05E-01R01 S	232.0**	9-01-64	127.1	104.9	5131
		12-30-64	134.9	97.1	
05S/05E-02F01 S	250.0**	9-03-64	135.6	114.4	5131
		1-04-65	136.7	113.3	
05S/05E-02K01 S	245.0**	9-02-64	135.3	109.7	5131
		1-04-65	133.2	111.8	
05S/05E-02K02 S	245.0**	9-02-64	130.5	114.5	5131
		1-04-65	131.2	113.8	
05S/05E-02L01 S	255.0**	9-03-64	135.9	119.1	5131
		1-04-65	136.8	118.2	
		5-21-65	138.7	116.3	
05S/05E-02P02 S	250.0**	9-02-64	130.0	120.0	5131
		1-04-65	129.3	120.7	
05S/05E-02P03 S	250.0**	9-02-64	131.2	118.8	5131
		1-04-65	136.5	113.5	
05S/05E-11A01 S	234.0**	9-01-64	129.5	104.5	5131
		1-05-65	132.4	101.6	
05S/05E-12B01 S	233.0**	1-05-65	137.8P	95.2	5131
05S/05E-12D01 S	235.0**	9-01-64	130.9	104.1	5131
		1-04-65	132.7	102.3	
05S/05E-12G01 S	227.0**	9-02-64	130.0	97.0	5131
		1-04-65	129.3	97.7	
05S/05E-12G02 S	227.0**	1-04-65	128.0	99.0	5131
05S/05E-12G03 S	227.0**	9-02-64	138.0	89.0	5131
		1-04-65	136.5	90.5	
05S/05E-12M01 S	223.0**	9-02-64	122.2	100.8	5131
		1-04-65	126.4	96.6	
05S/05E-13A01 S	265.0**	1-29-65	136.6P	128.4	5131
05S/06E-06N01 S	228.0**	9-01-64	129.3	98.7	5131
		12-30-64	127.4	100.6	
05S/06E-06P01 S	223.0**	9-01-64	130.4	92.6	5131
		12-30-64	130.7	92.3	
05S/06E-06Q01 S	220.3	9-02-64	128.6	91.7	5131
		1-07-65	127.4	92.9	
		5-11-65	130.6	89.7	
05S/06E-13H01 S	150.0**	8-27-64	120.4	29.6	5131
		1-08-65	118.7	31.3	
		5-05-65	117.6	32.4	
05S/06E-13J01 S	155.0**	8-27-64	123.8	31.2	5131
		1-08-65	122.6	32.4	
		5-05-65	124.1	30.9	
		5-21-65	123.2	31.8	
05S/06E-13K01 S	160.0**	8-27-64	124.0	36.0	5131
		1-08-65	122.3	37.7	
		5-04-65	123.2	36.8	
05S/06E-18R01 S	193.0**	9-28-64	121.2	71.8	5131
		1-28-65	119.5	73.5	
		4-27-65	117.8	75.2	
05S/06E-20P01 S	267.0**	9-29-64	190.9	76.1	5131
		1-28-65	190.3	76.7	
		4-27-65	196.5	70.5	
05S/06E-21N01 S	248.0**	9-29-64	174.3	73.7	5131
		12-03-64	173.6	74.4	
		1-28-65	172.2	75.8	
		4-27-65	173.9	74.1	
05S/06E-22L01 S	187.0**	9-17-64	120.3	66.7	5131
		1-28-65	117.5	69.5	
05S/06E-22N01 S	211.0**	9-15-64	143.8	67.2	5131
		1-28-65	141.2	69.8	
05S/06E-22P01 S	205.0**	9-15-64	131.7	73.3	5131
		1-28-65	129.1	75.9	
		5-04-65	131.8	73.2	
05S/06E-22Q01 S	190.0**	9-15-64	127.1	62.9	5131
		1-05-65	122.0	68.0	
		3-22-65	121.3	68.7	
		5-20-65	124.1	65.9	
05S/06E-27C01 S	204.0**	9-15-64	129.4	74.6	5131
		1-28-65	127.3	76.7	
		4-28-65	128.2	75.8	
05S/06E-27C02 S	211.0**	9-15-64	138.8	72.2	5131
		12-03-64	142.4	68.6	
		1-28-65	138.9	72.1	
		4-28-65	142.8	68.2	
05S/06E-28C01 S	262.0**	9-29-64	186.3	75.7	5131
		1-28-65	184.6	77.4	
		4-28-65	186.4	75.6	
05S/06E-28M01 S	340.0**	9-23-64	261.0	79.0	5131
		1-26-65	259.9	80.1	
05S/06E-29C01 S	338.0**	9-29-64	267.5	70.5	5131
		1-26-65	266.0	72.0	
		4-27-65	266.4	71.6	
05S/06E-29M01 S	415.0**	9-29-64	329.4	85.6	5131
		1-26-65	329.3	85.7	
		4-22-65	335.1	79.9	
05S/06E-29R01 S	395.0**	9-29-64	326.9	68.1	5131
		1-26-65	325.2	69.8	
		4-28-65	327.4	67.6	
05S/06E-30R01 S	520.0**	1-28-65	445.5	74.5	5131

* Questionable measurement ** Approximate ground surface elevation P Pumping measurement A Air gauge measurement

GROUND WATER LEVELS AT WELLS

WHITEWATER HYDRO UNIT X-19.00

COACHELLA HYDRO SUBUNIT X-19.D0
INDIO HYDRO SUBAREA X-19.D7

State Well Number	G S Elev in Feet	Date	Dist G S to Water Surface in Feet	Water Surface Elev in Feet	Agency Supplying Data
05S/06E-32G01 S	450.0**	9-24-64	379.3	70.7	5131
		1-26-65	379.2	70.8	
05S/06E-36L01 S	52.0**	8-20-64	78.6	-26.6	5131
		1-05-65	74.6	-22.6	
05S/07E-04M01 S	50.0**	9-18-64	43.2	6.8	5131
		12-10-64	39.3	10.7	
05S/07E-04Q01 S	40.0**	8-31-64	44.4	-4.4	5131
		12-10-64	38.3	1.7	
05S/07E-06B01 S	93.0**	8-31-64	48.9	44.1	5131
		12-18-64	49.2	43.8	
05S/07E-07F01 S	102.0**	8-27-64	81.7P	20.3	5131
		12-11-64	82.0P	20.0	
05S/07E-07J01 S	100.0**	8-27-64	98.0	2.0	5131
		12-11-64	97.2P	2.8	
05S/07E-07P01 S	100.0**	8-27-64	75.5	24.5	5131
		1-08-65	73.3	26.7	
05S/07E-08G01 S	90.0**	8-27-64	82.4	7.6	5131
		12-11-64	77.7	12.3	
05S/07E-09F01 S	40.0**	8-31-64	39.9	0.1	5131
		12-10-64	38.8	1.2	
05S/07E-10E01 S	28.0**	8-31-64	39.6	-11.6	5131
		12-11-64	31.8	-3.8	
		5-21-65	42.8	-14.8	
05S/07E-13D01 S	-11.0**	8-31-64	23.3	-34.3	5131
		12-11-64	16.6	-27.6	
		5-21-65	21.5	-32.5	
05S/07E-14K01 S	-5.0**	8-20-64	29.4	-34.4	5131
		1-27-65	23.1	-28.1	
05S/07E-16C01 S	30.0**	8-31-64	43.6	-13.6	5131
		12-10-64	41.8	-11.8	
05S/07E-16K01 S	34.0**	8-21-64	41.8	-7.8	5131
		1-08-65	39.4	-5.4	
		5-22-65	48.0	-14.0	
05S/07E-18D01 S	125.0**	8-27-64	105.3	19.7	5131
		12-11-64	105.0	20.0	
05S/07E-18M01 S	155.0**	8-27-64	131.9	23.1	5131
		12-11-64	128.6	26.4	
05S/07E-18M02 S	120.0**	7-01-64	110.5	9.5	5131
		9-02-64	109.8	10.2	
		1-08-65	107.8	12.2	
05S/07E-21F02 S	35.0**	8-20-64	45.8	-10.8	5131
		12-10-64	41.7	-6.7	
		3-22-65	40.6	-5.6	
		5-20-65	43.3	-8.3	
05S/07E-30F01 S	76.0**	8-21-64	73.1	2.9	5131
		1-08-65	71.0	5.0	
		5-22-65	73.0	3.0	
05S/07E-30F02 S	76.0**	8-21-64	73.5	2.5	5131
		1-08-65	71.4	4.6	
		5-22-65	73.0	3.0	
05S/07E-34R01 S	1.0**	9-18-64	28.5	-27.5	5131
		12-10-64	26.7	-25.7	
05S/07E-36D01 S	-21.0**	8-31-64	21.7	-42.7	5131
		12-10-64	19.6	-40.6	
05S/07E-36G01 S	-30.0**	8-27-64	14.9	-44.9	5131
		12-10-64	12.4	-42.4	
05S/07E-36Q01 S	-34.0**	8-31-64	14.9	-48.9	5131
		12-10-64	16.1	-50.1	
06S/07E-01P01 S	-50.0**	8-26-64	7.2	-57.2	5131
		12-08-64	6.0	-56.0	
06S/07E-02G01 S	-10.0**	8-21-64	22.0	-32.0	5131
		1-05-65	22.4	-32.4	
06S/07E-10G01 S	-15.0**	8-26-64	14.7	-29.7	5131
		12-08-64	15.5	-30.5	
		3-22-65	15.8	-30.8	
		5-19-65	16.2	-31.2	
06S/07E-12E01 S	-45.0**	8-26-64	11.0	-56.0	5131
		12-08-64	8.9	-53.9	
06S/07E-13M02 S	56.0**	9-23-64	119.1	-63.1	5131
		1-05-65	119.4	-63.4	
06S/07E-17R01 S	-5.0**	8-26-64	48.3	-53.3	5131
		12-08-64	46.0	-51.0	
06S/07E-22B01 S	-42.0**	8-26-64	6.9	-48.9	5131
		12-07-64	5.5	-47.5	
		5-21-65	5.3	-47.3	
06S/08E-05R01 S	-83.0**	8-28-64	4.9	-87.9	5131
		9-28-64	1.1	-84.1	
		12-07-64	3.0	-86.0	
		1-05-65	3.1	-86.1	
		3-01-65	0.5	-83.5	
		5-21-65	-0.6	-82.4	
06S/08E-05R02 S	-82.0**	8-31-64	2.2	-84.2	5131
06S/08E-19D01 S	-84.0**	9-16-64	13.5	-97.5	5131
		12-04-64	17.7	-101.7	
06S/08E-19R01 S	-106.0**	9-16-64	26.2	-132.2	5131
		12-09-64	32.1	-138.1	
		1-14-65	32.5	-138.5	
		3-22-65	28.9	-134.9	
		5-19-65	28.7	-134.7	
06S/08E-32R01 S	-140.0**	9-11-64	49.8	-189.8	5131
		12-16-64	51.3	-191.3	
		1-13-65	52.8	-192.8	
06S/08E-36M01 S	-152.8**	9-11-64	20.2	-173.0	5131
		12-10-64	27.8	-180.6	
		1-13-65	28.9	-181.7	
		5-21-65	26.0	-178.8	
07S/07E-03A01 S	-70.4**	12-07-64	22.6	-93.0	5131
07S/08E-07R01 S	-89.7**	8-21-64	31.0	-120.7	5131
		12-07-64	30.6	-120.3	
		5-21-65	31.1	-120.8	
07S/08E-17A01 S	-114.7**	8-31-64	5.8	-120.5	5131
		12-07-64	4.0	-118.7	
07S/08E-17A02 S	-114.1**	8-31-64	10.9	-125.0	5131
		12-07-64	8.7	-122.8	
07S/08E-18C01 S	-72.7**	8-26-64	43.9	-116.6	5131
		12-07-64	42.9	-115.6	
07S/08E-18C02 S	-73.1**	8-26-64	46.0	-119.1	5131
		12-07-64	42.5	-115.6	
07S/08E-21H01 S	-70.0**	9-16-64	34.4	-104.4	5131
		12-07-64	33.1	-103.1	
07S/08E-34G01 S	-89.0**	8-21-64	38.1	-127.1	5131
		12-07-64	36.6	-125.6	
07S/08E-34K01 S	-85.0**	8-26-64	48.5	-133.5	5131
		12-07-64	46.4	-131.4	
07S/08E-35K01 S	-160.0**	9-14-64	25.1	-185.1	5131
		12-04-64	28.6	-188.6	
		1-14-65	27.4	-187.4	
07S/09E-07F01 S	-186.0**	9-11-64	29.4	-215.4	5131
		12-10-54	33.9	-219.9	
		1-13-65	38.0	-224.0	
07S/09E-13N01 S	-101.0**	8-28-64	36.5	-137.5	5131
		12-08-64	37.6	-138.6	
07S/09E-23N01 S	-187.7**	7-01-64	3.2	-190.9	5131
		9-01-64	4.3	-192.0	
		12-04-64	0.2	-187.9	
		1-06-65	-0.8	-186.9	
		5-22-65	FLOW		

* Questionable measurement ** Approximate ground surface elevation P Pumping measurement A Air gauge measurement

GROUND WATER LEVELS AT WELLS

State Well Number	G S Elev in Feet	Date	Dist G S to Water Surface in Feet	Water Surface Elev in Feet	Agency Supplying Data
			WHITEWATER HYDRO UNIT		
COACHELLA HYDRO SUBUNIT			X-19.00		
INDIO HYDRO SUBAREA				X-19.07	
07S/09E-30M01 S	-210.0**	9-16-64	21.0	-231.0	5131
		12-17-64	29.9	-239.9	
07S/10E-20R01 S	-134.4**	8-28-64	16.6	-151.0	5131
		12-08-64	10.9	-145.3	
08S/08E-03B01 S	-94.7**	8-26-64	40.5	-135.2	5131
		12-07-64	37.6	-132.3	
08S/08E-11B01 S	-149.2**	9-16-64	4.0	-153.2	5131
		12-04-64	5.4	-154.6	
08S/08E-24A01 S	-153.7**	8-21-64	6.7	-160.4	5131
		12-07-64	3.6	-157.3	
08S/08E-24L01 S	-108.7**	8-21-64	48.4	-157.1	5131
		12-07-64	45.6	-154.3	
		5-21-65	46.8	-155.5	
08S/09E-31R01 S	-17.8**	7-01-64	160.4	-178.2	5131
		8-31-64	158.5	-176.3	
		1-06-65	157.2	-175.0	
		5-22-65	158.1	-175.9	
08S/09E-31R02 S	-18.5**	7-01-64	157.8	-176.3	5131
		8-31-64	156.3	-174.8	
		1-06-65	154.9	-173.4	
		5-22-65	156.0	-174.5	
08S/09E-33N01 S	-132.8**	8-26-64	39.0	-171.8	5131
		12-07-64	37.9	-170.7	

* Questionable measurement

** Approximate ground surface elevation

P Pumping measurement

A Air gauge measurement

TABLE C-4

GROUND WATER LEVELS AT WELLS

State Well Number	G S Elev. in Feet	Date	Dist G S to Water Surface in Feet	Water Surface Elev. in Feet	Agency Supplying Data
ANZA BORREGO HYDRO UNIT X-22.00					
BORREGO HYDRO SUBUNIT X-22.A0					
BORREGO HYDRO SUBAREA X-22.A3					
10S/06E-[illegible]B01 S	760.0	11-12-64	276.7	483.3	5000
		3-19-65	275.0	485.0	
10S/06E-21A 1 S	664.0	7-07-64	179.4	484.6	5000
		8-05-64	181.6	482.1	
		9-11-64	178.3	485.7	
		9-30-64	175.3	488.7	
		11-02-64	171.9	492.1	
		12-01-64	169.7	494.1	
		1-06-65	169.8	494.2	
		2-01-65	171.3	492.7	
10S/06E-24K01 S	600.0	11-13-64	15.4	584.6	5000
		3-19-65	18.3	581.7	
10S/06E-29N01 S	595.0	11-12-64	121.9	473.1	5000
		3-19-65	120.5	474.5	
10S/06E-35N01 S	539.0	7-07-64	45.5	493.5	5000
		8-05-64	58.9	480.1	
		11-02-64	42.8	496.7	
		12-01-64	42.4	496.6	
		1-06-65	51.8	487.2	
		2-01-65	76.5	462.5	
10S/06E-36Q01 S	535.0	7-07-64	67.9	467.1	5000
		8-05-64	67.9	467.1	
		9-11-64	66.8	468.2	
		9-30-64	66.2	468.8	
		11-02-64	63.4	471.6	
		12-01-64	61.7	473.3	
		1-06-65	61.1	473.9	
		2-01-65	60.9	474.1	
10S/07E-19M01 S	599.0	11-13-64	95.5	503.5	5000
		3-19-65	96.0	503.0	
11S/06E-05P01 S	600.0	11-12-64	139.3	460.7	5000
		3-19-65	139.1	460.9	
11S/06E-10N01 S	560.0	11-12-64	67.5	492.5	5000
		3-19-65	66.1	493.9	
11S/06E-11D02 S	497.0	7-07-64	40.4	456.6	5000
		9-11-64	50.0	447.0	
		9-30-64	58.4	438.6	
		11-02-64	33.3	463.7	
		12-01-64	31.8	465.2	
		1-06-65	32.5	464.5	
		2-01-65	31.2	465.8	
11S/06E-11M01 S	487.0	11-13-64	23.6	463.4	5000
		3-19-65	23.9	463.1	
11S/06E-22A01 S	500.0	7-07-64	61.5	438.5	5000
		8-05-64	61.9	438.1	
		9-11-64	62.4	437.6	
		9-30-64	62.5	437.5	
		11-02-64	62.3	437.7	
		12-01-64	62.0	438.0	
		1-06-65	61.8	438.2	
		2-01-65	61.7	438.3	
11S/07E-07N01 S	495.0	11-13-64	38.4	456.6	5000
		3-19-65	38.6	456.4	
11S/07E-20P01 S	560.0	11-13-64	70.6	489.4	5000
		3-19-65	71.0	489.0	

* Questionable measurement

** Approximate ground surface elevation

P Pumping measurement

A Air gauge measurement

TABLE X-4

GROUND WATER LEVELS AT WELLS

State Well Number	G S Elev. in Feet	Date	Dist G S to Water Surface in Feet	Water Surface Elev. in Feet	Agency Supplying Data
ANZA BORREGO HYDRO UNIT X-22.00					
OCOTILLO-LR S FELIPE HYDR SUBUNIT X-22.80					
12S/08E-22E01 S	120.0	11-13-64	109.9	10.1	5000
		3-19-65	111.0	9.0	
12S/09E-22A02 S	10.0	3-19-65	95.3	-85.3	5000
12S/09E-23D01 S	10.0	3-19-65	95.4	-85.4	5000
SAN FELIPE HYDRO SUBUNIT X-22.00					
12S/04E-24K01 S	2430.0	11-12-64	36.6P	2393.4	5000
		3-19-65	32.3	2397.7	
12S/05E-34J01 S	2280.0	3-19-65	64.4	2215.6	5000

* Questionable measurement ** Approximate ground surface elevation P Pumping measurement A Air gauge measurement

GROUND WATER LEVELS AT WELLS

State Well Number	G S Elev in Feet	Date	Dist G S to Water Surface in Feet	Water Surface Elev in Feet	Agency Supplying Data	State Well Number	G S Elev in Feet	Date	Dist G S to Water Surface in Feet	Water Surface Elev in Feet	Agency Supplying Data
EAST SALTON SEA HYDRO UNIT						X-25.00					
07S/10E-35G01 S	-65.2	8-28-64	87.1	-152.3	S131						
		12-08-64	87.4	-152.6							

* Questionable measurement ** Approximate ground surface elevation P Pumping measurement A Air gauge measurement

GROUND WATER LEVELS AT WELLS

State Well Number	Land Surface Elev. in Feet	Date	Depth to Water Below Surface in Feet	Water Surface Elev. in Feet	Aquifer Code
SANTA ANA RIVER [illegible]					
LOWER SANTA ANA RIV HYDRO SUBUNIT Y=1.A[illegible]					
EAST SANTA PLAIN HYDRO SUBAREA Y=1.A1					
04S/09W-[illegible]	[illegible]**	7-01-64	9.4	270.6	5102
		12-02-64	9.8	270.2	
		2-03-65	10.5	269.5	
		4-13-65	[illegible]	270.9	
		5-05-65	[illegible]	270.3	
		6-02-65	10.9	269.1	
04S/09W-[illegible]	331.5	7-01-64	51.2	280.3	5102
		8-05-64	51.2	280.3	
		9-02-64	52.2	279.3	
		10-07-64	51.5	280.0	
		11-04-64	51.3	280.2	
		12-02-64	51.2	280.3	
		1-06-65	52.5	279.0	
		2-03-65	52.8	278.7	
		3-03-65	52.6	278.9	
		4-13-65	52.3	279.2	
		[illegible]	52.5	279.[illegible]	
		6-02-65	52.4	279.1	
04S/09W-03M 1	300.3	7-16-64	50.3	250.0	5102
		8-25-64	52.7	247.6	
		9-18-64	58.1	242.[illegible]	
		10-16-64	52.4	247.9	
		11-27-64	51.0	249.3	
		12-16-64	53.0	247.3	
		1-27-65	58.4	241.9	
		2-17-65	55.1	245.2	
		3-18-65	52.3	248.0	
		4-20-65	52.7	247.6	
		5-19-65	53.3	247.0	
		6-24-65	54.7	245.6	
04S/09W-04G01 S	256.4	7-01-64	59.1P	197.3	4742
		7-31-64	60.6P	195.8	
		8-21-64	34.3	222.1	
		9-04-64	43.3*	213.1	
		9-18-64	42.8*	213.6	
		10-02-64	23.6	232.8	
		10-16-64	22.8	233.6	
		10-30-64	21.5	234.9	
		11-13-64	22.9	233.5	
		12-11-64	62.6P	193.8	
		1-01-65	39.3*	217.1	
		1-22-65	39.7*	216.7	
		2-05-65	29.1	227.3	
		2-12-65	26.2	230.2	
		2-17-65	25.0	231.4	5102
		3-26-65	57.7P	198.7	4742
		4-09-65	25.5	230.9	
		5-21-65	30.3	226.1	
		6-18-65	67.5P	188.9	
04S/09W-07M01 S	204.9	7-01-64	98.6	106.3	5102
		7-15-64	99.8	105.1	
		8-05-64	100.6	104.3	
		8-19-64	102.1	102.8	
		9-02-64	104.9*	100.0	
		9-16-64	98.9	106.0	
		10-21-64	99.9	105.0	
		11-04-64	98.2	106.7	
		11-18-64	96.1	108.8	
		12-02-64	97.4	107.5	
		12-16-64	99.8	105.1	
		1-06-65	106.0	98.9	
		1-20-65	106.6	98.3	
		2-10-65	110.6	94.3	
		3-03-65	111.8*	93.1	
		3-17-65	101.3	103.6	
		4-06-65	97.1	107.8	
		4-21-65	95.7	109.2	
		5-05-65	103.6	101.3	
		5-19-65	103.4	101.5	
		6-09-65	99.1	105.8	
		6-30-65	106.6	98.3	
04S/09W-07W01 S	203.8	7-13-64	99.9	103.9	4715
		8-17-64	105.3	98.5	
		9-28-64	120.5*	83.3	
		10-19-64	106.6	97.2	
		11-02-64	104.2	99.6	
		12-07-64	107.3	96.5	
		12-31-64	114.9	88.9	
		1-25-65	120.2	83.6	
		2-22-65	124.3	79.5	
		3-08-65	124.7	79.1	
		4-19-65	102.7	101.1	
		5-24-65	118.6	85.2	
		(CONT.)			

State Well Number	Land Surface Elev. in Feet	Date	Depth to Water Below Surface in Feet	Water Surface Elev. in Feet	Aquifer Code
LOWER SANTA ANA RIV HYDRO SUBUNIT Y=1.A[illegible]					
EAST SANTA PLAIN HYDRO SUBAREA Y=1.A1					
		(CONT.)			
04S/09W-07Q01 S	203.8	6-28-65	118.1	85.7	4715
04S/09W-07Q03 S	202.0	7-13-64	111.3	90.7	4715
		8-17-64	113.9	88.1	
		9-21-64	123.6*	78.4	
		10-13-64	117.5	84.5	
		11-16-64	111.9	90.1	
		12-07-64	113.3	[illegible]	
		12-31-64	118.[illegible]	83.4	
		1-18-65	121.0	81.0	
		2-15-65	125.2*	76.8	
		3-08-65	125.9*	76.1	
		4-19-65	112.4	89.6	
		5-17-65	121.3	80.7	
		6-07-65	119.3	82.7	
		6-28-65	123.2	78.8	
04S/09W-[illegible]	205.0	7-06-64	96.1	108.9	4715
		7-27-64	98.5	106.5	
		8-10-64	106.5	98.5	
		8-24-64	104.6	100.4	
		9-08-64	109.1	95.9	
		9-28-64	112.8	92.2	
		10-13-64	107.5	97.5	
		11-16-64	96.0	109.0	
		12-31-64	103.9	101.1	
		1-18-65	109.0	96.0	
		2-15-65	113.6*	[illegible]	
		3-15-65	104.6	100.4	
		4-19-65	93.5	111.5	
		5-24-65	107.5*	97.5	
		6-07-65	96.0	109.[illegible]	
		6-28-65	107.0	98.0	
04S/09W-07Q05 S	205.0	7-13-64	100.1	104.9	4715
		8-17-64	104.4	100.6	
		9-14-64	113.5*	91.5	
		9-28-64	116.3*	88.7	
		10-19-64	102.2	102.8	
		11-16-64	99.0	106.0	
		12-07-64	102.2	102.8	
		12-31-64	108.6	96.4	
		1-25-65	114.3*	90.7	
		3-30-65	100.0	105.0	
		4-19-65	96.5	108.5	
		5-24-65	110.9*	94.1	
		6-07-65	100.1	104.9	
		6-28-65	110.6*	94.4	
04S/09W-08C01 S	229.0	4-18-64	26.7*	202.3	5102
		10-16-64	12.4	216.6	
		11-27-64	12.2	216.8	
		12-16-64	22.3	206.7	
		1-21-65	27.1*	201.9	
		2-17-65	14.5	214.5	
		3-18-65	12.4	216.6	
		4-20-65	12.3	216.7	
		5-19-65	15.8	213.2	
04S/09W-08D03 S	270.0**	7-16-64	181.0	89.0	5102
		8-25-64	182.7	87.3	
		9-16-64	184.9	85.1	
		10-16-64	186.2	83.8	
		11-27-64	182.7	87.3	
		12-16-64	181.5	88.5	
		1-21-65	182.4	87.6	
		2-17-65	184.8	85.2	
		3-18-65	185.5	84.5	
04S/09W-17Q 1 S	231.0**	7-16-64	150.0	81.0	5102
		8-25-64	150.4	80.6	
		9-18-64	152.3	78.7	
		10-16-64	153.1	77.9	
		11-27-64	152.2	78.8	
		12-16-64	154.2	76.8	
		1-21-65	153.4	77.6	
		2-17-65	155.0	76.0	
		3-18-65	156.4	74.6	
		4-20-65	155.0	76.0	
		6-25-65	153.8	77.2	
04S/09W-18C01 S	197.0	7-20-64	107.7	89.3	4715
		8-17-64	110.2	86.8	
		9-21-64	118.3	78.7	
		10-19-64	111.1	85.9	
		11-23-64	106.9	90.1	
		(CONT.)			

* Questionable measurement ** Approximate ground surface elevation P Pumping measurement A A-gauge measurement

TABLE C-5

GROUND WATER LEVELS AT WELLS

SANTA ANA RIVER HYDRO UNIT Y-01.00

LOWER SANTA ANA RIV HYDRO SUBUNIT Y-01.A0
EAST COASTAL PLAIN HYDRO SUBAREA Y-01.A1

State Well Number	G S Elev in Feet	Date	Dist G S to Water Surface, in Feet	Water Surface Elev in Feet	Agency Supplying Data
		(CONT.)			
04S/09W-18C01 S	197.0	12-21-64	112.0	85.0	4715
		1-25-65	116.3	80.7	
		2-08-65	117.9	79.1	
		6-28-65	117.4	79.6	
4S/09W-18C02 S	201.0	7-20-64	108.7	92.3	4715
		8-17-64	111.1	89.9	
		9-14-64	119.2*	81.8	
		9-28-64	120.2*	80.8	
		10-19-64	112.0	89.0	
		11-16-64	108.7	92.3	
		12-07-64	110.0	91.0	
		12-31-64	115.4	85.6	
		1-25-65	118.7	82.3	
		2-22-65	122.0*	79.0	
		3-22-65	116.6	84.4	
		4-19-65	108.5	92.5	
		5-24-65	119.5*	81.5	
		6-07-65	114.9	86.1	
		6-28-65	119.4	81.6	
04S/09W-18F01 S	195.0	7-20-64	106.0	89.0	4715
		8-17-64	108.2	86.8	
		9-28-64	115.5*	79.5	
		10-19-64	109.3	85.7	
		11-16-64	105.9	89.1	
		12-07-64	106.8	88.2	
		12-31-64	110.6	84.4	
		1-25-65	113.5	81.5	
		2-22-65	116.9	78.1	
		3-22-65	113.1	81.9	
		4-19-65	106.1	88.9	
		5-24-65	115.4	79.6	
		6-07-65	112.4	82.6	
		6-28-65	115.7	79.3	
04S/09W-18H01 S	195.0**	7-01-64	80.0	115.0	5102
		7-15-64	77.4	117.6	
		8-05-64	76.0	119.0	
		8-19-64	78.4	116.6	
		9-02-64	86.1*	108.9	
		9-16-64	90.0	105.0	
		10-07-64	93.4	101.6	
		10-21-64	92.6	102.4	
		11-04-64	92.9	102.1	
		11-18-64	94.3	100.7	
		12-02-64	96.5	98.5	
		12-16-64	99.4	95.6	
		1-06-65	102.9	92.1	
		1-20-65	104.6	90.4	
		2-03-65	104.7	90.3	
		2-17-65	107.8	87.2	
		3-03-65	111.6	83.4	
		3-17-65	110.9	84.1	
		4-07-65	111.9	83.1	
		4-21-65	107.9	87.1	
		5-05-65	109.0	86.0	
		5-19-65	110.4	84.6	
		6-02-65	111.6	83.4	
		6-16-65	112.2	82.8	
04S/09W-18J01 S	183.8	7-16-64	74.8	109.0	5102
		6-25-65	80.1	103.7	
04S/09W-19D01 S	177.7	7-16-64	96.9	80.8	5102
		8-25-64	99.2	78.5	
		11-27-64	96.5	81.2	
		12-16-64	99.6	78.1	
		1-21-65	102.1	75.6	
		2-17-65	105.3	72.4	
		3-18-65	104.8	72.9	
		4-20-65	99.9	77.8	
		6-25-65	105.7	72.0	
04S/09W-22M01 S	317.4	7-16-64	257.7	59.7	5102
		8-25-64	259.2	58.2	
		9-16-64	258.8	58.6	
		10-16-64	258.0	59.4	
		11-27-64	253.8	63.6	
		12-16-64	254.0	63.4	
		1-21-65	251.3	66.1	
		2-17-65	254.0	63.4	
		3-18-65	264.2*	53.2	
		4-20-65	264.3*	53.1	
		5-19-65	253.6	63.8	
		6-25-65	255.2	62.2	

LOWER SANTA ANA RIV HYDRO SUBUNIT Y-01.A0
EAST COASTAL PLAIN HYDRO SUBAREA Y-01.A1

State Well Number	G S Elev., in Feet	Date	Dist G S to Water Surface in Feet	Water Surface Elev., in Feet	Agency Supplying Data
04S/09W-22R01 S	331.9	7-16-64	279.6	52.3	5102
		8-25-64	282.5	49.4	
		9-18-64	283.4	48.5	
		10-16-64	281.7	50.2	
		11-27-64	277.5	54.4	
		12-16-64	277.6	54.3	
		2-17-65	275.7	56.2	
		3-18-65	278.2	53.7	
		4-20-65	275.6	56.3	
		5-19-65	280.4	51.5	
		6-25-65	280.7	51.2	
04S/09W-23A01 S	426.0**	7-16-64	72.5	353.5	5102
		8-25-64	73.1	352.9	
		9-18-64	73.1	352.9	
		10-16-64	72.2	353.8	
		11-27-64	68.4	357.6	
		12-16-64	67.8	358.2	
		1-21-65	67.3	358.7	
		2-17-65	67.8	358.2	
		3-18-65	67.7	358.3	
		4-20-65	64.5	361.5	
		5-19-65	66.4	359.6	
		6-25-65	67.7	358.3	
04S/09W-27D01 S	300.0**	9-16-64	250.4	49.6	5102
		10-16-64	249.2	50.8	
		11-27-64	246.8	53.2	
		12-16-64	245.2	54.8	
		1-21-65	243.2	56.8	
		2-17-65	244.2	55.8	
		3-18-65	246.2	53.8	
		4-20-65	243.8	56.2	
		5-19-65	246.6	53.4	
		6-25-65	246.3	53.7	
04S/09W-28H02 S	293.0	7-13-64	233.9	56.1	4715
		8-10-64	235.7	54.3	
		9-14-64	237.1	52.9	
		9-28-64	236.0	54.0	
		10-13-64	234.4	55.6	
		11-16-64	232.3	57.7	
		12-31-64	230.1	59.9	
		1-18-65	230.2	59.8	
		2-08-65	229.9	60.1	
		5-03-65	228.0	62.0	
		6-28-65	230.6	59.4	
04S/09W-28R01 S	262.1	7-16-64	222.8	39.3	5102
		10-16-64	214.8	47.3	
		11-27-64	213.0	49.1	
		12-16-64	211.1	51.0	
		1-21-65	209.3	52.8	
		3-18-65	214.2	47.9	
		4-20-65	212.6	49.5	
		6-25-65	217.9	44.2	
04S/09W-30E01 S	159.4	7-01-64	93.7	65.7	5102
		7-15-64	93.3	66.1	
		8-05-64	93.1	66.3	
		8-19-64	93.3	66.1	
		9-02-64	94.0	65.4	
		9-16-64	95.1	64.3	
		10-07-64	95.9	63.5	
		10-21-64	95.6	63.8	
		11-04-64	94.5	64.9	
		11-18-64	93.4	66.0	
		12-02-64	92.9	66.5	
		12-16-64	93.9	65.5	
		1-06-65	93.4	66.0	
		1-20-65	94.0	65.4	
		2-03-65	95.0	64.4	
		2-17-65	96.0	63.4	
		3-03-65	97.1	62.3	
		3-17-65	96.4	63.0	
		4-07-65	95.5	63.9	
		4-21-65	94.5	64.9	
		5-05-65	95.5	63.9	
		5-19-65	96.5	62.9	
		6-02-65	96.8	62.6	
		6-16-65	97.7	61.7	
04S/09W-31B01 S	178.0**	12-02-64	118.4	59.6	5102
		12-16-64	119.3	58.7	
		1-21-65	118.2	59.8	
		3-18-65	120.6	57.4	
		4-20-65	117.7	60.3	
		6-25-65	122.7	55.3	

* Questionable measurement ** Approximate ground surface elevation P Pumping measurement A Air gauge measurement

TABLE [illegible]

GROUND WATER LEVELS AT WELLS

SANTA ANA RIVER HYDRO UNIT Y-01.00

LOWER SANTA ANA RIV HYDRO SUBUNIT Y-01.A0
EAST COASTAL PLAIN HYDRO SUBAREA Y-01.A1

State Well Number	G.S. Elev. in Feet	Date	Dist. G.S. to Water Surface in Feet	Water Surface Elev. in Feet	Agency Supplying Data
04S/09W-32K01 S	200.0	8-24-64	171.2	28.8	4715
		9-21-64	168.8	31.2	
		10-19-64	164.7	35.3	
		11-16-64	159.0	41.0	
		12-21-64	157.1	42.9	
		1-25-65	156.7	43.3	
		2-15-65	159.6	40.4	
		3-08-65	162.0	38.0	
		4-12-65	155.7	44.3	
		5-17-65	160.6	39.4	
		6-28-65	163.2	36.8	
04S/09W-33M01 S	226.0**	7-13-64	193.8	32.2	4715
		7-16-64	198.0*	28.0	5102
		8-17-64	196.3	29.7	4715
		8-25-64	199.7*	26.3	5102
		9-14-64	195.3	30.7	4715
		9-18-64	198.4*	27.6	5102
		10-16-64	187.4	38.6	
		10-19-64	190.0	36.0	4715
		11-16-64	181.3	44.7	
		11-27-64	181.1	44.9	5102
		12-16-64	181.0	45.0	
		12-21-64	177.8	48.2	4715
		1-18-65	180.4	45.6	
		1-21-65	179.0	47.0	5102
		2-15-65	183.6	42.4	4715
		2-17-65	184.8	41.2	5102
		3-18-65	186.7	39.3	
		4-20-65	189.8	36.2	
		5-19-65	186.9	39.1	
		6-25-65	187.7	38.3	
04S/10W-11Q02 S	171.0**	7-31-64	95.7	75.3	4210
		8-31-64	100.3	70.7	
		9-30-64	101.0	70.0	
		10-31-64	98.9	72.1	
		11-30-64	95.7	75.3	
		12-31-64	93.4	77.6	
		1-31-65	93.2	77.8	
		2-28-65	99.9	71.1	
		3-31-65	98.5	72.5	
		4-30-65	96.2	74.8	
		5-31-65	100.8	70.2	
		6-30-65	99.7	71.3	
04S/10W-12A01 S	200.0	8-04-64	97.0	103.0	5102
		9-01-64	99.2	100.8	
		10-02-64	102.7	97.3	
		12-03-64	91.4	108.6	
		1-04-65	100.3	99.7	
		2-02-65	101.7	98.3	
		3-04-65	101.1	98.9	
		4-05-65	94.8	105.2	
		5-04-65	96.2	103.8	
		6-02-65	99.1	100.9	
04S/10W-12C01 S	197.7	7-31-64	103.5	94.2	4210
		8-31-64	103.6	94.1	
		9-30-64	106.0	91.7	
		10-31-64	99.8	97.9	
		11-30-64	96.1	101.6	
		12-31-64	99.1	98.6	
		1-31-65	100.8	96.9	
		2-28-65	106.5	91.2	
		3-31-65	100.0	97.7	
		4-30-65	100.8	96.9	
		5-31-65	104.0	93.7	
		6-30-65	105.2	92.5	
04S/10W-12J02 S	199.0**	9-01-64	97.3	101.7	5102
		10-02-64	98.9	100.1	
		12-03-64	95.5	103.5	
		1-04-65	97.5	101.5	
		2-02-65	98.7	100.3	
		3-04-65	95.4	103.6	
		4-05-65	90.1	108.9	
		5-04-65	89.4	109.6	
		6-02-65	92.9	106.1	
04S/10W-13B02 S	185.2	7-02-64	96.3	88.9	5102
		10-05-64	103.3	81.9	
		11-03-64	99.0	86.2	
		1-04-65	100.8	84.4	
		2-02-65	104.1	81.1	
		3-04-65	107.1	78.1	
		4-05-65	101.2	84.0	
		5-04-65	101.2	84.0	
		(CONT.)			

LOWER SANTA ANA RIV HYDRO SUBUNIT Y-01.A0
EAST COASTAL PLAIN HYDRO SUBAREA Y-01.A1

State Well Number	G.S. Elev. in Feet	Date	Dist. G.S. to Water Surface in Feet	Water Surface Elev. in Feet	Agency Supplying Data
		(CONT.)			
04S/10W-13B02 S	185.2	6-02-65	105.7	79.5	5102
04S/10W-13G01 S	187.8	11-03-64	94.4	93.4	5102
		1-04-65	102.7	85.1	
		2-02-65	105.5	82.3	
		3-04-65	108.7	79.1	
		4-05-65	109.5	78.3	
		5-04-65	107.3	80.5	
		6-02-65	110.0	77.8	
04S/10W-14D02 S	166.4	7-31-64	97.5*	68.9	4210
		8-31-64	103.6	62.8	
		9-30-64	102.5	63.9	
		10-31-64	102.5	63.9	
		11-30-64	95.7	70.7	
		12-31-64	95.0	71.4	
		1-31-65	96.8	69.6	
		2-28-65	101.3	65.1	
		3-31-65	99.8	66.6	
		4-30-65	98.8	67.6	
		5-31-65	102.5	63.9	
		6-30-65	105.3	61.1	
04S/10W-14H01 S	173.2	7-02-64	91.6	81.6	5102
		8-04-64	92.4	80.8	
		10-02-64	96.0	77.2	
		12-03-64	88.8	84.4	
		1-04-65	91.6	81.6	
		2-02-65	95.7	77.5	
		3-04-65	98.7	74.5	
		4-05-65	93.1	80.1	
		5-04-65	94.0	79.2	
		6-02-65	96.9	76.3	
04S/10W-14H02 S	173.4	7-31-64	99.3	74.1	4210
		8-31-64	95.3	78.1	
		9-30-64	102.2	71.2	
		10-31-64	104.8	68.6	
		11-30-64	100.8	72.6	
		12-31-64	98.5	74.9	
		1-31-65	94.5	78.9	
		2-28-65	83.2*	90.2	
		3-31-65	98.2	75.2	
		4-30-65	97.3	76.1	
		5-31-65	101.5	71.9	
		6-30-65	103.7	69.7	
04S/10W-14M01 S	163.1	7-31-64	91.0	72.1	4210
		8-31-64	93.8	69.3	
		9-30-64	94.3	68.8	
		10-31-64	87.7	75.4	
		11-30-64	86.5	76.6	
		12-31-64	88.0	75.1	
		1-31-65	88.2	74.9	
		2-28-65	93.6	69.5	
		3-31-65	91.4	71.7	
		4-30-65	88.5	74.6	
		5-31-65	94.7	68.4	
		6-30-65	88.2	74.9	
04S/10W-15B01 S	152.6	7-31-64	99.5	53.1	4210
		8-31-64	103.0*	49.6	
		9-30-64	98.0	54.6	
		10-31-64	91.7	60.9	
		11-30-64	91.8	60.8	
		12-31-64	88.2	64.4	
		1-31-65	91.5	61.1	
		2-28-65	96.8	55.8	
		3-31-65	94.5	58.1	
		4-30-65	94.9	57.7	
		5-31-65	98.2	54.4	
		6-30-65	101.0	51.6	
04S/10W-15B05 S	155.0**	7-31-64	103.5	51.5	4210
		8-31-64	104.4	50.6	
		9-30-64	80.0*	75.0	
		10-31-64	95.9	59.1	
		11-30-64	92.3	62.7	
		12-31-64	91.7	63.3	
		1-31-65	90.2	64.8	
		2-28-65	97.5	57.5	
		3-31-65	95.3	59.7	
		4-30-65	95.9	59.1	
		5-31-65	98.6	56.4	
		6-30-65	102.3	52.7	
04S/10W-15J04 S	152.0**	7-06-64	107.1	44.9	5102
		(CONT.)			

* Questionable measurement

** Approximate ground surface elevation

P Pumping measurement

A Air gauge measurement

TABLE C-5

GROUND WATER LEVELS AT WELLS

SANTA ANA RIVER HYDRO UNIT Y-01.00

LOWER SANTA ANA RIV HYDRO SUBUNIT Y-01.A0
EAST COASTAL PLAIN HYDRO SUBAREA Y-01.A1

State Well Number	G S Elev in Feet	Date	Dist G S to Water Surface in Feet	Water Surface Elev in Feet	Agency Supplying Data
		(CONT.)			
04S/10W-15J04 S	152.0**	7-20-64	108.7	43.3	5102
		8-03-64	109.8	42.6	
		8-17-64	109.7	42.3	
		9-14-64	110.2	41.8	
		9-28-64	110.1	41.9	
		10-05-64	108.7	43.3	
		10-19-64	108.8	43.2	
		11-02-64	104.6	47.4	
		11-16-64	101.2	50.8	
		12-07-64	100.2	51.8	
		12-21-64	99.4	52.6	
		1-11-65	99.5	52.5	
		1-25-65	101.0	51.0	
		2-01-65	101.4	50.6	
		2-15-65	103.7	48.3	
		3-08-65	104.6	47.4	
		3-22-65	101.7	50.3	
		4-14-65	99.1	52.9	
		4-26-65	101.2	50.8	
		5-03-65	102.3	49.7	
		5-17-65	104.8	47.2	
		6-07-65	108.2	43.8	
		6-21-65	106.9	45.1	
04S/10W-17H01 S	123.0**	5-31-65	81.0	42.0	4210
		6-30-65	85.0	38.0	
04S/10W-17J02 S	116.1	7-31-64	102.7*	13.4	4210
		8-31-64	94.3	21.8	
		9-30-64	91.3	24.8	
		10-31-64	88.2	27.9	
		11-30-64	86.1	30.0	
		12-31-64	83.3	32.8	
		1-31-65	85.2	30.9	
		2-28-65	80.0	36.1	
		4-30-65	85.0	31.1	
		5-31-65	81.5	34.6	
		6-30-65	91.7*	24.4	
04S/10W-17L 2 S	110.6	7-31-64	83.7	26.9	4210
		8-31-64	83.7	26.9	
		9-30-64	80.5	30.1	
		10-31-64	77.5	33.1	
		11-30-64	75.3	35.3	
		12-31-64	73.2	37.4	
		1-31-65	92.5*	18.1	
		2-28-65	102.5*	8.1	
		3-31-65	102.5*	8.1	
		4-30-65	107.5*	3.1	
		5-31-65	104.5*	6.1	
		6-30-65	77.6	33.0	
04S/10W-17P01 S	112.0**	7-08-64	88.5	23.5	5102
		8-06-64	89.2	22.8	
		9-03-64	88.6	23.4	
		10-06-64	87.2	24.8	
		11-05-64	85.2	26.8	
		12-03-64	83.0	29.0	
		1-07-65	80.1	31.9	
		2-03-65	79.5	32.5	
		3-03-65	79.4	32.6	
		4-07-65	77.9	34.1	
		5-05-65	77.5	34.5	
		6-08-65	78.5	33.5	
04S/10W-19G02 S	93.0**	7-07-64	80.1	12.9	5102
		8-07-64	80.5	12.5	
		9-10-64	80.1	12.9	
		10-08-64	77.8	15.2	
		11-12-64	73.9	19.1	
		12-07-64	72.2	20.8	
		1-07-65	68.2	24.8	
		2-04-65	68.3	24.7	
		3-04-65	71.5	21.5	
		4-06-65	66.4	26.6	
		5-11-65	70.5	22.5	
		6-10-65	68.5	24.5	
04S/10W-21F01 S	118.0**	9-03-64	97.1	20.9	5102
		10-06-64	93.4	24.6	
		11-05-64	91.5	26.5	
		12-03-64	89.3	28.7	
		1-07-65	86.6	31.4	
		2-03-65	83.2	34.8	
		3-03-65	85.1	32.9	
		4-07-65	83.6	34.4	
		5-06-65	85.8	32.2	
		(CONT.)			

LOWER SANTA ANA RIV HYDRO SUBUNIT Y-01.A0
EAST COASTAL PLAIN HYDRO SUBAREA Y-01.A1

State Well Number	G S Elev in Feet	Date	Dist G S to Water Surface in Feet	Water Surface Elev in Feet	Agency Supplying Data
		(CONT.)			
04S/10W-21F01 S	118.0**	6-08-65	89.3	28.7	5102
04S/10W-22L02 S	136.0**	7-09-64	98.4	37.6	5102
		9-10-64	98.0	38.0	
		10-09-64	95.3	40.7	
		11-13-64	95.1	40.9	
		12-09-64	93.9	42.1	
		1-11-65	92.3	43.7	
		2-10-65	91.9	44.1	
		3-05-65	92.7	43.3	
		4-13-65	90.6	45.4	
		5-12-65	91.5	44.5	
		6-15-65	92.5	43.5	
04S/10W-23B02 S	165.0	7-31-64	93.0	72.0	4210
		8-31-64	95.5	69.5	
		9-30-64	97.8*	67.2	
		10-31-64	89.2	75.8	
		11-30-64	88.4	76.6	
		12-31-64	89.0	76.0	
		1-31-65	88.8	76.2	
		2-28-65	98.2*	66.8	
		3-31-65	93.8	71.2	
		4-30-65	94.0	71.0	
		5-31-65	96.5	68.5	
		6-30-65	91.2	73.8	
04S/10W-23H01 S	163.0	7-02-64	70.0	93.0	5102
		8-04-64	72.4	90.6	
		9-01-64	71.8	91.2	
		10-02-64	69.2	93.8	
		11-03-64	68.2	94.8	
		12-03-64	67.8	95.2	
		1-04-65	67.2	95.8	
		2-02-65	66.2	96.8	
		3-04-65	64.8	98.2	
		4-05-65	63.9	99.1	
		5-04-65	64.0	99.0	
		6-02-65	63.5	99.5	
04S/10W-23R01 S	157.5**	7-02-64	84.9	72.6	5102
		10-02-64	88.9	68.6	
		12-03-64	84.3	73.2	
		1-04-65	85.0	72.5	
		2-02-65	88.1	69.4	
		4-05-65	87.0	70.5	
		5-04-65	87.3	70.2	
		6-02-65	90.1	67.4	
04S/10W-24B03 S	172.0**	7-02-64	98.5	73.5	5102
		11-03-64	100.3	71.7	
		12-03-64	97.6	74.4	
		1-04-65	99.7	72.3	
		2-02-65	103.4	68.6	
		3-04-65	106.3	65.7	
		4-05-65	101.6	70.4	
		6-02-65	105.0	67.0	
04S/10W-24D01 S	173.0	9-01-64	87.6	85.4	5102
		10-02-64	92.8	80.2	
		11-03-64	93.4	79.6	
		12-03-64	94.2	78.8	
		1-04-65	96.6	76.4	
		2-02-65	98.4	74.6	
		3-04-65	100.6	72.4	
		4-05-65	102.1	70.9	
		5-04-65	101.2	71.8	
		6-02-65	102.3	70.7	
04S/10W-24R02 S	163.0**	7-20-64	87.6	75.4	5102
		8-24-64	89.4	73.6	
		9-14-64	92.0	71.0	
		10-19-64	90.2	72.8	
		11-02-64	88.0	75.0	
		11-16-64	86.6	76.4	
		12-07-64	87.1	75.9	
		1-11-65	88.1	74.9	
		2-01-65	90.3	72.7	
		2-15-65	91.6	71.4	
		3-01-65	93.4	69.6	
		5-03-65	89.2	73.8	
		6-14-65	91.5	71.5	
04S/10W-25E01 S	144.5	7-06-64	84.2	60.3	5102
		7-20-64	83.3	61.2	
		8-03-64	82.0	62.5	
		8-17-64	83.3	61.2	
		(CONT.)			

* [illegible]

** [illegible]

P Pumping measurement

A Air gauge measurement

TABLE [illegible]

GROUND WATER LEVELS AT WELLS

State Well Number	G.S. Elev. in Feet	Date	Depth G.S. to Water Surface in Feet	Water Surface Elev. in Feet	Agency Sounding Code
SANTA ANA RIVER HYDRO UNIT					
LOWER SANTA ANA RIV HYDRO SUBUNIT — EAST COASTAL PLAIN HYDRO SUBAREA					
		(CONT.)			
04S/10W-25E [illegible]	144.5	8-31-64	84.2	60.3	5102
		9-14-64	85.1	59.4	
		9-28-64	85.4	59.1	
		10-19-64	85.5	59.0	
		11-02-64	85.0	59.5	
		11-16-64	85.8	58.7	
		12-07-64	84.8	59.7	
		12-21-64	84.9	59.6	
		1-11-65	84.8	59.7	
		1-25-65	85.7	58.8	
		2-01-65	85.6	58.9	
		2-15-65	86.1	58.4	
		3-08-65	87.0	57.5	
		3-16-65	86.8	57.7	
		3-29-65	86.[illegible]	57.7	
		4-14-65	85.6	58.9	
		5-03-65	85.9	58.6	
		5-17-65	87.4	57.1	
		6-07-65	87.4	57.1	
		6-21-65	88.[illegible]	56.3	
04S/10W-26C01 S	133.6**	7-09-64	95.5	44.1	5102
		8-11-64	94.4	45.2	
		9-10-64	94.3	45.3	
		10-09-64	94.7	44.9	
		11-13-64	94.1	45.5	
		12-09-64	93.5	46.1	
		1-11-65	92.8	46.8	
		2-10-65	92.7	46.9	
		3-05-65	93.3	46.3	
		4-13-65	92.8	46.8	
		5-12-65	92.8	46.8	
		6-15-65	93.3	46.3	
04S/10W-27C02 S	123.0**	7-09-64	95.2	33.8	5102
		8-11-64	94.9	34.1	
		9-10-64	94.4	34.6	
		10-09-64	93.6	35.4	
		11-13-64	92.5	36.5	
		12-09-64	90.9	38.1	
		1-11-65	89.2	39.8	
		2-10-65	89.6	39.4	
		3-05-65	88.1	40.9	
		4-13-65	87.2	41.8	
		5-12-65	86.7	42.3	
		6-15-65	87.2	41.8	
04S/10W-28M02 S	108.0**	7-09-64	90.1	17.9	5102
		8-11-64	89.9	18.1	
		9-10-64	89.2	18.8	
		10-09-64	88.2	19.8	
		11-13-64	85.5	22.5	
		12-09-64	83.2	24.8	
		1-11-65	80.5	27.5	
		2-10-65	81.9	26.1	
		3-05-65	79.4	28.6	
		4-13-65	77.4	30.6	
		5-12-65	77.5	30.5	
		6-15-65	78.1	29.9	
04S/10W-31B02 S	80.0	7-09-64	76.9	3.1	5102
		8-11-64	75.8	4.2	
		9-10-64	75.0	5.0	
		10-09-64	71.2	8.8	
		11-13-64	65.8	14.2	
		12-09-64	64.9	15.1	
		1-11-65	59.2	20.8	
		2-10-65	60.4	19.6	
		3-05-65	63.0	17.0	
		4-13-65	56.6	23.4	
		5-12-65	61.0	19.0	
		6-15-65	63.4	16.6	
04S/10W-32D01 S	83.1	7-13-64	69.7	13.4	5102
		7-27-64	70.0	13.1	
		8-10-64	70.8	12.3	
		8-24-64	70.6	12.5	
		9-14-64	69.8	13.3	
		9-28-64	68.1	15.0	
		10-12-64	67.5	15.6	
		10-26-64	66.1	17.0	
		11-09-64	64.7	18.4	
		11-23-64	62.6	20.5	
		12-07-64	61.2	21.9	
		12-21-64	60.4	22.7	
		1-05-65	58.5	24.6	
		1-18-65	58.2	24.9	
		(CONT.)			
04S/10W-[illegible]	83.1	2-01-65	57.4	25.7	5102
		2-15-65	56.7	[illegible]	
		3-01-65	57.4	[illegible]	
04S/10W-[illegible]	[illegible]	7-09-64	72.7	23.2	5102
		8-11-64	73.0	[illegible]	
		9-10-64	73.4	[illegible]	
		10-09-64	70.6	[illegible]	
		11-13-64	68.4	[illegible]	
		12-09-64	66.4	[illegible]	
		1-11-65	65.1	[illegible]	
		2-10-65	62.6	[illegible]	
		[illegible]	62.[illegible]	[illegible]	
		5-12-65	61.2	[illegible]	
		6-15-65	62.6	[illegible]	
04S/10W-35A03 S	[illegible]**	7-09-64	89.8	46.2	[illegible]
		8-11-64	88.9	47.1	
		[illegible]	89.6	46.4	
		10-09-64	90.2	45.8	
		11-13-64	89.3	46.7	
		12-09-64	88.9	47.1	
		1-11-65	88.[illegible]	47.[illegible]	
		2-10-65	88.8	47.2	
		3-05-65	89.7	46.3	
		4-13-65	88.5	47.5	
		5-12-65	88.9	47.1	
		6-15-65	89.9	46.1	
04S/10W-35K01 S	121.[illegible]	7-09-64	89.8	31.2	5102
		10-09-64	89.6	31.4	
		11-13-64	86.1	34.[illegible]	
		12-09-64	85.6	35.4	
		1-11-65	83.3	37.7	
		3-05-65	84.6	36.4	
		4-13-65	82.7	38.3	
		5-12-65	83.2	37.8	
		6-15-65	84.6	36.4	
04S/10W-36K01 S	134.0**	11-03-64	76.8	57.2	5102
		11-09-64	77.0	57.0	
		11-13-64	75.2	58.8	
		12-09-64	75.7	58.3	
		1-11-65	74.2	59.8	
		2-10-65	75.9	58.1	
		3-05-65	79.3	54.7	
		4-13-65	74.1	59.9	
		5-12-65	76.9	57.1	
		6-15-65	78.7	55.3	
04S/11W-24A02 S	83.0**	7-07-64	69.6	13.4	5102
		8-07-64	68.9	14.1	
		9-10-64	69.8	13.2	
		10-08-64	66.2	16.8	
		11-12-64	62.0	21.0	
		12-07-64	60.2	22.8	
		1-07-65	56.1	26.9	
		2-06-65	56.8	26.2	
		3-04-65	59.3	23.7	
		4-06-65	55.6	27.4	
		5-11-65	58.0	25.0	
		6-10-65	58.2	24.8	
04S/11W-24M01 S	71.0**	8-07-64	67.4	3.6	5102
		9-10-64	64.4	6.6	
		10-08-64	60.5	10.5	
		11-12-64	50.4	20.6	
		12-07-64	46.6	24.4	
		1-07-65	42.2	28.8	
		2-04-65	45.8	25.2	
		3-04-65	52.0	19.0	
		4-06-65	44.0	27.0	
		5-11-65	50.9	20.1	
		6-10-65	56.7	14.3	
04S/11W-26B01 S	59.0	7-07-64	50.4	8.6	5102
		8-07-64	51.9	7.1	
		9-10-64	50.8	8.0	
		10-08-64	48.5	11.[illegible]	
		11-12-64	43.7	16.1	
		12-07-64	41.5	18.3	
		1-07-65	38.0	21.8	
		2-04-65	38.4	21.4	
		3-04-65	41.1	18.7	
		4-06-65	37.3	22.5	
		5-11-65	40.1	19.7	
		6-10-65	41.5	18.3	

* Questionable measurement ** Approximate ground surface elevation. [illegible] Pumping measurement [illegible] Air gauge measurement

TABLE C-5

GROUND WATER LEVELS AT WELLS

SANTA ANA RIVER HYDRO UNIT Y-01.00

LOWER SANTA ANA RIV HYDRO SUBUNIT Y-01.A0
EAST COASTAL PLAIN HYDRO SUBAREA Y-01.A1

State Well Number	G S Elev. in Feet	Date	Dist G S to Water Surface, in Feet	Water Surface Elev., in Feet	Agency Supplying Data
4S/11W-26J01 S	66.0**	7-06-64	60.0	6.0	5102
		7-20-64	61.9	4.1	
		8-03-64	62.8	3.2	
04S/11W-35B01 S	55.4	7-07-64	55.1	0.3	5102
		11-12-64	43.4	12.0	
		12-07-64	40.2	15.2	
		1-07-65	35.6	19.8	
		2-04-65	36.7	18.7	
		3-04-65	44.8*	10.6	
		4-06-65	35.2	20.2	
		5-11-65	41.1	14.3	
		6-10-65	45.6	9.8	
05S/08W-19H01 S	254.3	7-14-64	170.0	84.3	5102
		8-18-64	171.2	83.1	
		9-17-64	171.0	83.3	
		10-15-64	170.1	84.2	
		11-19-64	166.8	87.5	
		12-15-64	164.6	89.7	
		1-20-65	162.1	92.2	
		2-16-65	161.8	92.5	
		3-17-65	162.4	91.9	
		4-19-65	160.6	93.7	
		5-18-65	158.7	95.6	
		6-24-65	160.2	94.1	
05S/08W-29P01 S	265.8	7-14-64	234.5	31.3	5102
		8-18-64	234.9	30.9	
		10-15-64	233.0	32.8	
		11-19-64	231.2	34.6	
		12-15-64	229.4	36.4	
		1-20-65	227.4	38.4	
		3-17-65	229.3	36.5	
		4-19-65	228.3	37.5	
		5-18-65	225.5	40.3	
		6-24-65	227.2	38.6	
05S/08W-31K01 S	219.7	7-14-64	206.0	13.7	5102
		8-18-64	204.6	15.1	
		9-17-64	205.9	13.8	
		10-15-64	205.2	14.5	
		11-15-64	196.5	23.2	4709
		11-19-64	203.0*	16.7	5102
		1-20-65	201.3	18.4	
		2-16-65	186.9	32.8	
		3-15-65	195.1*	24.6	4709
		4-19-65	188.9	30.8	5102
		5-18-65	186.6	33.1	
05S/08W-32L01 S	274.4	11-15-64	242.0	32.4	4709
		3-15-65	246.6	27.8	
05S/08W-33A01 S	439.0	11-15-64	29.2	409.8	4709
		2-16-65	27.1	411.9	5102
		3-15-65	19.2*	419.8	4709
		3-17-65	30.1	408.9	5102
		4-19-65	28.7	410.3	
		5-18-65	25.4	413.6	
		6-24-65	52.0P	387.0	
05S/09W-08B02 S	171.0**	11-27-64	125.8	45.2	5102
		1-21-65	125.9	45.1	
		2-17-65	124.6	46.4	
		3-18-65	125.6	45.4	
		4-20-65	120.6	50.4	
		5-19-65	121.4	49.6	
05S/09W-09M01 S	150.0	7-16-64	103.1	46.9	5102
		8-25-64	103.9	46.1	
		9-18-64	104.0	46.0	
		10-16-64	103.7	46.3	
		11-27-64	101.7	48.3	
		12-16-64	101.0	49.0	
		1-11-65	99.3	50.7	
		2-17-65	98.9	51.1	
		3-18-65	99.4	50.6	
		4-20-65	98.3	51.7	
		5-19-65	97.9	52.1	
		6-25-65	99.1	50.9	
05S/09W-10C01 S	189.1	8-25-64	160.9	28.2	5102
		9-18-64	158.9	30.2	
		10-16-64	154.6	34.5	
		11-27-64	150.0	39.1	
		1-21-65	145.6	43.5	
		2-17-65	145.5	43.6	
		3-18-65	147.2	41.9	
		(CONT.)			

LOWER SANTA ANA RIV HYDRO SUBUNIT Y-01.A0
EAST COASTAL PLAIN HYDRO SUBAREA Y-01.A1

State Well Number	G S Elev. in Feet	Date	Dist G S to Water Surface in Feet	Water Surface Elev. in Feet	Agency Supplying Data
		(CONT.)			
05S/09W-10C01 S	189.1	4-20-65	144.5	44.6	5102
		5-19-65	143.8	45.3	
		6-25-65	144.9	44.2	
05S/09W-10G01 S	180.4	7-01-64	149.9	30.5	5102
		7-15-64	151.0	29.4	
		7-29-64	153.4	27.0	
		8-12-64	151.3	29.1	
		8-26-64	150.9	29.5	
		9-08-64	150.1	30.3	
		9-23-64	149.1	31.3	
		10-07-64	148.2	32.2	
		10-21-64	146.9	33.5	
		11-04-64	145.1	35.3	
		11-18-64	143.4	37.0	
		12-02-64	141.5	38.9	
		12-16-64	141.4	39.0	
		12-30-64	139.9	40.5	
		1-13-65	137.6	42.8	
		1-27-65	138.5	41.9	
		2-10-65	138.0	42.4	
		2-24-65	139.0	41.4	
		3-10-65	140.1	40.3	
		3-24-65	139.9	40.5	
		4-07-65	139.2	41.2	
		4-21-65	136.8	43.6	
		5-05-65	136.0	44.4	
		5-19-65	135.7	44.5	
		6-02-65	135.6	44.8	
		6-16-65	137.6	42.8	
05S/09W-14Q01 S	123.1	11-15-64	73.0	50.1	4709
		3-15-65	84.2	38.9	
05S/09W-15J01 S	137.3	9-17-64	95.3*	12.0	5102
		10-15-64	79.5	27.8	
		11-15-64	61.3*	46.0	4709
		11-19-64	69.7	37.4	5102
		12-15-64	70.2	37.1	
		3-15-65	67.3	40.0	4709
		4-19-65	69.5	37.8	5102
		5-18-65	68.2	39.1	
		6-24-65	73.6	33.7	
05S/09W-15R03 S	96.7	8-18-64	27.9	68.8	5102
		9-17-64	28.1	68.6	
		10-15-64	27.8	68.9	
		11-19-64	27.3	69.4	
		12-15-64	27.6	69.1	
		1-20-65	27.3	69.4	
		2-16-65	27.8*	68.9	
		4-19-65	24.3	72.4	
		5-18-65	24.7	72.0	
		6-24-65	25.5	71.2	
05S/09W-16B02 S	127.0	7-14-64	116.8	10.2	5102
		8-18-64	120.4	6.6	
		9-17-64	122.9	4.1	
		10-15-64	116.0	11.0	
		11-19-64	95.6	31.4	
		12-15-64	100.6	26.4	
		1-20-65	95.1	31.9	
		2-16-65	96.9*	30.1	
		3-17-65	99.4*	27.6	
		4-19-65	93.6	33.4	
		5-18-65	97.1	29.9	
		6-24-65	116.7	10.3	
05S/09W-16Q02 S	110.0	9-02-64	125.0P	-15.0	5721
		11-06-64	116.0P	-6.0	
		12-29-64	74.0A	36.0	
		2-22-65	74.0A	36.0	
		5-04-65	70.0A	40.0	
		6-25-65	121.0P	-11.0	
05S/09W-16Q03 S	107.0	9-02-64	108.0A	-1.0	5721
		11-06-64	94.0A	13.0	
		12-29-64	71.0A	36.0	
		2-22-65	80.0A	27.0	
		5-04-65	71.0A	36.0	
		6-25-65	159.0P	-52.0	
05S/09W-19B01 S	86.6	7-14-64	68.4	18.2	5102
		8-18-64	69.7	16.9	
		9-16-64	68.0	18.6	
		10-14-64	63.5	23.1	
		11-18-64	54.3	32.3	
		12-11-64	53.1	33.5	
		(CONT.)			

* Questionable measurement

** Approximate ground surface elevation

P Pumping measurement

A Air gauge measurement

TABLE [illegible]

GROUND WATER LEVELS AT WELLS

SANTA ANA RIVER HYDRO UNIT Y-01.00

LOWER SANTA ANA RIV HYDRO SUBUNIT Y-01.A0
EAST COASTAL PLAIN HYDRO SUBAREA Y-01.A1

State Well Number	G.S. Elev. in Feet	Date	Dist. G.S. to Water Surface in Feet	Water Surface Elev. in Feet	Agency Supplying Data
		(CONT.)			
05S/09W-19B01 S	86.6	1-19-65	52.0	34.6	5102
		2-11-65	57.8*	28.8	
		3-15-65	62.3*	24.3	
		4-16-65	52.6	34.0	
		5-14-65	56.5	30.1	
		6-22-65	61.3	25.3	
05S/09W-21B01 S	94.8	10-14-64	80.0*	14.8	5102
		11-15-64	63.2	31.6	4709
		11-18-64	66.8	28.0	5102
		12-11-64	70.5	24.3	
		1-19-65	49.8*	45.0	
		3-15-65	77.2	17.6	4709
		4-16-65	63.3	31.5	5102
		6-22-65	83.4	11.4	
05S/09W-21P02 S	75.5	7-14-64	16.8	58.7	5102
		8-18-64	15.9	59.6	
		9-16-64	16.7	58.8	
		10-14-64	16.3	59.2	
		11-18-64	16.8	58.7	
		12-11-64	16.7	58.8	
		1-19-65	16.2	59.3	
		2-11-65	14.4	61.1	
		3-16-65	14.7	60.8	
		4-16-65	15.0	60.5	
		5-14-65	15.3	60.2	
		6-22-65	16.2	59.3	
05S/09W-22A02 S	86.8	11-15-64	63.8	23.0	4709
		3-15-65	53.3	33.5	
05S/09W-22E04 S	80.0**	9-02-64	139.0A	-59.0	5721
		11-06-64	131.0A	-51.0	
		12-29-64	122.0A	-42.0	
		2-22-65	130.0A	-50.0	
		5-04-65	128.0A	-48.0	
		6-25-65	130.0A	-50.0	
05S/09W-22Q01 S	67.0	11-15-64	63.5	3.5	4709
		3-15-65	51.5	15.5	
05S/09W-23A01 S	118.7	11-15-64	65.4	53.3	4709
		3-15-65	74.5	44.2	
05S/09W-23N01 S	77.2	9-17-64	59.2	18.0	5102
		10-15-64	51.6	25.6	
	77.7	11-15-64	54.0*	23.7	4709
	77.2	11-19-64	42.8	34.4	5102
		12-15-64	41.0	36.2	
		1-20-65	34.4	42.8	
		2-10-65	37.7	39.5	
	77.7	3-15-65	69.3*	8.4	4709
	77.2	3-17-65	54.9*	22.3	5102
		4-19-65	44.7	32.5	
		6-24-65	45.6	31.6	
05S/09W-24H01 S	188.3	11-15-64	125.0	63.3	4709
		3-15-65	145.0	43.3	
05S/09W-25E01 S	109.9	8-18-64	111.1*	-1.2	5102
		9-17-64	110.0*	-0.1	
		10-15-64	90.7*	19.2	
		11-15-64	81.0	28.9	4709
		11-19-64	78.6	31.3	5102
		12-15-64	74.0	35.9	
		1-20-65	69.1	40.8	
		2-16-65	71.7	38.2	
		3-15-65	88.5*	21.4	4709
		3-17-65	94.1*	15.8	5102
		4-19-65	77.8	32.1	
		5-18-65	77.7	32.2	
		6-24-65	84.1	25.8	
05S/09W-25H01 S	175.0**	9-02-64	220.0P	-45.0	5721
		11-06-64	142.0A	33.0	
		12-29-64	122.0A	53.0	
		2-22-65	125.0A	50.0	
		5-04-65	119.0A	56.0	
		6-25-65	202.0P	-27.0	
05S/09W-27D01 S	67.4	11-15-64	8.7	58.7	4709
		3-15-65	9.9	57.5	
05S/09W-27F01 S	58.0	11-15-64	4.7	53.3	4709
		3-15-65	4.8	53.2	

LOWER SANTA ANA RIV HYDRO SUBUNIT Y-01.A0
EAST COASTAL PLAIN HYDRO SUBAREA Y-01.A1

State Well Number	G.S. Elev. in Feet	Date	Dist. G.S. to Water Surface in Feet	Water Surface Elev. in Feet	Agency Supplying Data
05S/09W-28D01 S	60.0	11-15-64	41.0	19.0	4709
		3-15-65	50.0	10.0	
05S/09W-28E01 S	57.0	11-15-64	39.8	17.2	4709
		3-15-65	54.2	2.8	
05S/09W-29M01 S	52.8	7-14-64	50.6*	2.2	5102
		8-18-64	61.7*	-8.9	
		11-18-64	41.9	10.9	
		12-11-64	39.7	13.1	
		1-19-65	36.7	16.1	
		2-11-65	48.3*	4.5	
		3-16-65	49.3*	3.5	
		4-16-65	37.9	14.9	
05S/09W-29M02 S	50.0	11-15-64	49.5	0.5	4709
		3-15-65	41.3	8.7	
05S/09W-30F01 S	53.8	7-14-64	22.5	31.3	5102
		8-18-64	23.0	30.8	
		9-16-64	23.3	30.5	
		10-14-64	22.8	31.0	
		11-18-64	21.5	32.3	
		12-11-64	20.7	33.1	
		1-19-65	19.5	34.3	
		2-10-65	19.9	33.9	
		3-17-65	20.0	33.8	
		4-16-65	17.4	36.4	
		5-14-65	18.2	35.6	
		6-22-65	19.6	34.2	
05S/09W-30F02 S	53.8	7-14-64	47.9*	5.9	5102
		8-18-64	51.7*	2.1	
		10-14-64	48.7	5.1	
		11-18-64	42.7	11.1	
		12-11-64	41.3	12.5	
		1-19-65	35.3	18.5	
		2-11-65	40.9*	12.9	
		3-17-65	46.2*	7.6	
		4-16-65	39.0	14.8	
		5-14-65	40.1	13.7	
		6-22-65	39.5	14.3	
05S/09W-31A02 S	39.4	8-18-64	48.5*	-9.1	5102
		9-16-64	45.5*	-6.1	
		11-18-64	31.1	8.3	
		12-11-64	29.1	10.3	
		4-16-65	26.9	12.5	
		5-14-65	35.4	4.0	
05S/09W-31B01 S	40.4	11-15-64	41.3	-0.9	4709
		3-15-65	39.2	1.2	
05S/09W-31M02 S	34.7	7-14-64	35.8	-1.1	5102
		9-16-64	42.2*	-7.5	
		10-14-64	37.6*	-2.9	
		11-18-64	25.2	9.5	
		12-11-64	24.1	10.6	
		1-19-65	29.6	5.1	
		2-11-65	36.1*	-1.4	
		3-16-65	35.2*	-0.5	
		4-16-65	22.3	12.4	
		5-14-65	31.9	2.8	
		6-22-65	28.8	5.9	
05S/09W-32A01 S	44.3	8-18-64	48.2*	-3.9	5102
		11-15-64	53.0	-8.7	4709
		12-11-64	34.2	10.1	5102
		1-19-65	31.8	12.5	
		3-15-65	38.4	5.9	4709
		4-16-65	32.3	12.0	5102
		5-14-65	39.3	5.0	
		6-22-65	35.8	8.5	
05S/09W-32L01 S	35.1	7-14-64	32.8	2.3	5102
		8-18-64	35.6	-0.5	
		9-16-64	33.8	1.3	
		11-15-64	29.0	6.1	4709
		1-19-65	17.5	17.6	5102
		2-11-65	23.0	12.1	
		3-15-65	27.8	7.3	4709
		3-17-65	29.6	5.5	5102
		4-16-65	21.4	13.7	
		6-22-65	22.7	12.4	
05S/09W-34J01 S	67.9	9-17-64	81.0*	-13.1	5102
		10-15-64	65.3	2.6	
		11-15-64	98.0*	-30.1	4709
		(CONT.)			

* Questionable measurement ** Approximate ground surface elevation P Pumping measurement A Air gauge measurement

TABLE C-5

GROUND WATER LEVELS AT WELLS

SANTA ANA RIVER HYDRO UNIT Y-01.00

LOWER SANTA ANA RIV HYDRO SUBUNIT Y-01.A0
EAST COASTAL PLAIN HYDRO SUBAREA Y-01.A1

State Well Number	G.S. Elev. in Feet	Date	Dist G.S. to Water Surface in Feet	Water Surface Elev. in Feet	Agency Supplying Data
		(CONT.)			
05S/09W-34J01 S	67.9	11-19-64	57.4	10.5	5102
		12-15-64	54.7	13.0	5102
		1-20-65	42.4	25.5	
		3-15-65	93.0*	-25.1	4709
		4-19-65	59.1	8.8	5102
		5-18-65	50.9	17.0	
		6-24-65	63.5	4.4	
05S/09W-34Q01 S	69.7	11-15-64	54.0	15.7	4709
		3-15-65	56.6	13.1	
05S/09W-35J01 S	99.0	8-18-64	115.5*	-16.5	5102
		9-17-64	114.9*	-15.9	
		10-15-64	95.2*	3.8	
		11-15-64	79.6	19.4	4709
		11-19-64	85.2	13.8	5102
		12-15-64	80.0	19.0	
		3-15-65	109.6*	-10.6	4709
		3-17-65	126.4*	-27.4	5102
		4-19-65	84.6	14.4	
05S/09W-36B01 S	157.0	7-14-64	147.8	9.2	5102
		8-18-64	151.8	5.2	
		9-17-64	187.2*	-30.2	
		10-15-64	143.7	13.3	
		11-15-64	157.0*		4709
		11-19-64	133.2	23.8	5102
		12-15-64	136.2	20.8	
		1-20-65	122.6	34.4	
		2-16-65	125.2	31.8	
		3-15-65	137.6	19.4	4709
		3-17-65	174.7*	-17.7	5102
		4-19-65	135.6	21.4	
		5-18-65	126.3	30.7	
		6-24-65	137.2	19.8	
05S/09W-36K01 S	147.6**	7-01-64	131.8	15.8	5102
		7-15-64	141.3*	6.3	
		7-29-64	136.8	10.8	
		8-12-64	137.1	10.5	
		8-26-64	136.8	10.8	
		9-08-64	139.3	8.3	
		9-23-64	135.0	12.6	
		10-07-64	127.7	19.9	
		10-21-64	126.1	21.5	
		11-04-64	123.4	24.2	
		11-18-64	118.2	29.4	
		12-02-64	116.0	31.6	
		12-16-64	113.4	34.2	
		12-30-64	110.8	36.8	
		1-13-65	108.3	39.3	
		1-27-65	111.1	36.5	
		2-10-65	108.9	38.7	
		2-24-65	119.9*	27.7	
		3-10-65	130.0*	17.6	
		3-24-65	125.0*	22.6	
		4-07-65	118.7	28.9	
		4-21-65	113.2	34.4	
		5-05-65	111.5	36.1	
		5-19-65	113.1	34.5	
		6-02-65	114.8	32.8	
		6-16-65	124.4	23.2	
		6-30-65	121.7	25.9	
05S/09W-36Q01 S	158.0	7-14-64	153.4	4.6	5102
		9-17-64	153.5	4.5	
		10-15-64	143.6	14.4	
		11-15-64	130.0*	28.0	4709
		11-19-64	133.8	24.2	5102
		12-15-64	130.0	28.0	
		1-20-65	123.5	34.5	
		2-16-65	126.8	31.2	
		3-15-65	138.3*	19.7	4709
		3-17-65	142.8*	15.2	5102
		4-19-65	127.7	30.3	
		5-18-65	126.8	31.2	
05S/10W-02B02 S	114.0**	7-13-64	86.0*	28.0	5102
		8-03-64	86.1*	27.9	
		8-17-64	85.8*	28.2	
		10-12-64	84.8	29.2	
		11-02-64	84.2	29.8	
		11-16-64	83.8	30.2	
		11-30-64	83.0	31.0	
		12-14-64	82.4	31.6	
		1-11-65	81.1	32.9	
		1-25-65	81.1	32.9	
		(CONT.)			

LOWER SANTA ANA RIV HYDRO SUBUNIT Y-01.A0
EAST COASTAL PLAIN HYDRO SUBAREA Y-01.A1

State Well Number	G.S. Elev. in Feet	Date	Dist G.S. to Water Surface in Feet	Water Surface Elev. in Feet	Agency Supplying Data
		(CONT.)			
05S/10W-02B02 S	114.0**	2-08-65	80.4	33.6	5102
		2-23-65	80.1	33.9	
		3-01-65	79.8	34.2	
		3-16-65	79.7	34.3	
		3-29-65	79.3	34.7	
		4-19-65	78.5*	35.5	
		5-03-65	78.2	35.8	
		5-17-65	78.2	35.8	
		6-07-65	78.2	35.8	
		6-21-65	78.3	35.7	
05S/10W-02K03 S	84.0**	7-09-64	73.9	10.1	5102
		8-11-64	74.6	9.4	
		9-10-64	74.2	9.8	
		10-09-64	74.3	9.7	
		11-13-64	67.7	16.3	
		12-09-64	64.9	19.1	
		1-11-65	61.5	22.5	
		2-10-65	60.9	23.1	
		3-05-65	62.6	21.4	
		4-13-65	59.8	24.2	
		5-12-65	61.0	23.0	
		6-15-65	62.7	21.3	
05S/10W-09D01 S	75.5	11-13-64	59.4	16.1	5102
		12-09-64	56.5	19.0	
		1-11-65	52.8	22.7	
		2-10-65	52.3	23.2	
		3-05-65	54.2	21.3	
		4-13-65	50.2	25.3	
		5-12-65	51.2	24.3	
		6-15-65	61.5	14.0	
05S/10W-09N04 S	68.0**	7-09-64	63.6	4.4	5102
		8-11-64	64.5	3.5	
		9-10-64	64.2	3.8	
		10-09-64	61.5	6.5	
		11-13-64	56.9	11.1	
		12-09-64	53.9	14.1	
		1-11-65	49.7	18.3	
		2-10-65	49.9	18.1	
		3-05-65	52.9	15.1	
		4-13-65	47.5	20.5	
		5-12-65	50.4	17.6	
		6-15-65	52.5	15.5	
05S/10W-09R01 S	74.2	12-14-64	52.9	21.3	5102
		12-30-64	50.5	23.7	
		1-13-65	49.5	24.7	
		1-27-65	49.5	24.7	
		2-10-65	49.6	24.6	
		2-24-65	50.9	23.3	
		3-10-65	50.6	23.6	
		3-24-65	49.5	24.7	
		4-14-65	47.2	27.0	
		4-28-65	48.2	26.0	
		5-12-65	49.5	24.7	
		5-25-65	50.5	23.7	
		6-09-65	53.0	21.2	
		6-23-65	51.3	22.9	
05S/10W-10A05 S	96.2	7-09-64	73.8	22.4	5102
		8-11-64	73.8	22.4	
		9-10-64	73.6	22.6	
		10-09-64	72.3	23.9	
		11-13-64	70.0	26.2	
		12-09-64	68.2	28.0	
		1-11-65	65.8	30.4	
		2-10-65	65.5	30.7	
		3-05-65	65.5	30.7	
		4-13-65	63.1	33.1	
		5-12-65	63.6	32.6	
		6-15-65	64.0	32.2	
05S/10W-10D04 S	84.2	7-09-64	73.8	10.2	5102
		8-11-64	73.0	11.0	
		9-10-64	73.1	10.9	
		10-09-64	70.8	13.2	
		11-13-64	65.6	18.4	
		12-09-64	63.4	20.6	
		1-11-65	59.8	24.2	
		2-10-65	59.5	24.5	
		3-05-65	61.8	22.2	
		4-13-65	57.2	26.8	
		5-12-65	59.3	24.7	
		6-15-65	59.9	24.1	

* Questionable measurement ** Approximate ground surface elevation P Pumping measurement A Air gauge measurement

TABLE [illegible]

GROUND WATER LEVELS AT WELLS

SANTA ANA RIVER HYDRO UNIT Y-01.00

LOWER SANTA ANA RIV HYDRO SUBUNIT Y-01.A0
EAST COASTAL PLAIN HYDRO SUBAREA Y-01.A1

State Well Number	G S Elev in Feet	Date	Dist G S to Water Surface in Feet	Water Surface Elev in Feet	Agency Supplying Data
05S/1 W-1[illegible]PU1 S	82.4	7-09-64	69.9	12.5	5102
		9-10-64	69.9	12.5	
		10-09-64	67.0	15.4	
		11-14-64	61.9	20.5	
		12-09-64	60.3	22.1	
		1-11-65	56.4	26.0	
		2-10-65	57.2	25.2	
		3-05-65	60.4	22.0	
		4-13-65	56.0	26.4	
		5-12-65	59.1	23.3	
05S/10W-15B02 S	79.0**	7-14-64	65.8	13.2	5102
		8-18-64	65.6	13.4	
		9-16-64	64.6	14.4	
		10-14-64	63.0	16.0	
		11-18-64	57.2	21.8	
		12-11-64	55.9	23.1	
		1-19-65	53.5	25.5	
		2-11-65	53.0	26.0	
		3-16-65	53.2	25.8	
		4-16-65	50.5	28.5	
		5-14-65	54.0	25.0	
		6-22-65	55.8	23.2	
05S/10W-15M01 S	66.8	7-09-64	60.1	6.7	5102
		8-11-64	60.2	6.6	
		9-10-64	60.9	5.9	
		10-09-64	58.4	8.4	
		11-13-64	51.7	15.1	
		12-09-64	49.9	16.9	
		1-11-65	44.6	22.2	
		2-10-65	47.1	19.7	
		3-05-65	49.5	17.3	
05S/10W-17Q01 S	46.0**	7-10-64	44.6	1.4	5102
		8-13-64	44.7	1.3	
		9-15-64	44.6	1.4	
		10-13-64	41.4	4.6	
		11-18-64	35.5	10.5	
		12-10-64	33.9	12.1	
		2-10-65	30.5	15.5	
		3-10-65	32.5	13.5	
		6-17-65	33.5	12.5	
05S/10W-18J01 S	42.0**	8-11-64	41.7	0.3	5102
		9-10-64	40.2	1.8	
		10-09-64	37.5	4.5	
		11-13-64	32.3	9.7	
		12-09-64	29.5	12.5	
		1-11-65	24.7	17.3	
		2-10-65	26.1	15.9	
		3-05-65	29.7	12.3	
		4-14-65	22.9	19.1	
		5-12-65	26.4	15.6	
		6-15-65	28.8	13.2	
05S/10W-19A05 S	40.0**	9-15-64	39.8*	0.2	5102
		11-18-64	30.0	10.0	
		12-10-64	28.4	11.6	
		1-14-65	24.5	15.5	
		3-10-65	27.7	12.3	
		4-15-65	22.3	17.7	
		5-13-65	26.0	14.0	
		6-17-65	29.2	10.8	
05S/10W-20H03 S	45.0**	8-13-64	44.8	0.2	5102
		9-15-64	45.0		
		10-13-64	41.7	3.3	
		11-18-64	35.4	9.6	
		12-10-64	34.1	10.9	
		1-14-65	29.4	15.6	
		2-10-65	30.8*	14.2	
		3-10-65	32.9*	12.1	
		4-15-65	27.4	17.6	
		5-13-65	31.3	13.7	
		6-17-65	33.9	11.1	
05S/10W-20P01 S	38.0**	9-15-64	5.0	33.0	5102
		10-13-64	5.0	33.0	
		11-18-64	4.9	33.1	
		12-10-64	4.9	33.1	
		1-14-65	4.8	33.2	
		2-10-65	4.8	33.2	
		3-10-65	4.9	33.1	
05S/10W-21B03 S	53.0**	5-13-65	14.2	38.8	5102
05S/10W-23C01 S	61.4**	7-13-64	44.6	16.8	5102
		(CONT.)			

LOWER SANTA ANA RIV HYDRO SUBUNIT Y-01.A0
EAST COASTAL PLAIN HYDRO SUBAREA Y-01.A1

State Well Number	G S Elev in Feet	Date	Dist G S to Water Surface in Feet	Water Surface Elev in Feet	Agency Supplying Data
		(CONT.)			
05S/10W-23[illegible]1 S	61.4**	7-27-64	45.7	15.7	5102
		8-10-64	45.8	15.6	
		8-24-64	45.5	15.9	
		9-14-64	44.6	16.8	
		9-28-64	43.5	17.9	
		10-12-64	41.9	19.5	
		10-26-64	41.8	19.6	
		11-16-64	39.6	21.8	
		11-30-64	38.2	23.2	
		12-14-64	38.1	23.3	
		12-28-64	36.2	25.2	
		1-11-65	35.7	25.7	
		1-25-65	35.8	25.6	
		2-08-65	36.2	25.2	
		2-23-65	37.3	24.1	
		3-08-65	38.6	22.8	
		3-22-65	36.2	25.2	
		4-14-65	34.0	27.4	
		4-26-65	34.2	27.2	
		5-10-65	36.2	25.2	
		5-24-65	36.1	25.3	
		6-14-65	36.9	24.5	
		6-28-65	37.5	23.9	
05S/10W-25R01 S	37.7	9-16-64	33.4	4.3	5102
		10-14-64	32.2	5.5	
		11-18-64	26.1	11.6	
		12-11-64	25.3	12.4	
		1-19-65	19.6	18.1	
		4-16-65	22.0	15.7	
		5-14-65	22.5	15.2	
		6-22-65	22.8	14.9	
05S/10W-26D02 S	44.5	8-18-64	37.7*	6.8	5102
		10-14-64	32.9	11.6	
		11-18-64	26.6	17.9	
		1-19-65	30.3	14.2	
		3-16-65	35.3*	9.2	
		4-16-65	24.9	19.6	
		5-14-65	27.2	17.3	
		6-22-65	31.2	13.3	
05S/10W-26R02 S	37.2**	7-14-64	14.5	22.7	5102
		8-18-64	15.3	21.9	
		9-16-64	15.3	21.9	
		10-14-64	14.5	22.7	
		11-18-64	13.2	24.0	
		12-11-64	12.5	24.7	
		3-16-65	10.7*	26.5	
		4-16-65	7.5	29.7	
		5-14-65	10.3	26.9	
		6-22-65	10.1	27.1	
05S/10W-28B01 S	45.0**	8-13-64	43.6	1.4	5102
		9-15-64	44.5	0.5	
		10-13-64	41.1	3.9	
		11-18-64	33.9	11.1	
		12-10-64	34.8	10.2	
		1-14-65	29.[illegible]	15.2	
		2-10-65	33.5*	11.5	
		3-10-65	35.5*	9.5	
		4-15-65	26.6	18.4	
		5-13-65	31.6	13.4	
		6-17-65	34.9	10.1	
05S/10W-29D01 S	35.0	7-08-64	33.6	1.4	5102
		7-29-64	33.8*	1.2	
		8-12-64	34.4	0.6	
		8-26-64	36.6	-1.6	
		9-08-64	35.0		
		9-23-64	32.0*	3.0	
		10-07-64	29.6*	5.4	
		10-21-64	29.4*	5.6	
		11-04-64	28.5	6.5	
		11-18-64	24.6	10.4	
		12-02-64	23.1	11.9	
		12-16-64	23.3	11.7	
		12-30-64	19.9	15.1	
		1-13-65	19.2	15.8	
		1-27-65	20.1	14.9	
		2-10-65	21.8	13.2	
		2-24-65	24.0	11.0	
		3-10-65	23.3	11.7	
		3-24-65	22.4*	12.6	
		4-14-65	15.5	19.5	
		4-28-65	19.1	15.9	
		5-12-65	22.3	12.7	
		(CONT.)			

* Questionable measurement

** Approximate ground surface elevation

P Pumping measurement

A Air gauge measurement

TABLE C-5

GROUND WATER LEVELS AT WELLS

SANTA ANA RIVER HYDRO UNIT Y-01.00

LOWER SANTA ANA RIV HYDRO SUBUNIT Y-01.A0
EAST COASTAL PLAIN HYDRO SUBAREA Y-01.A1

State Well Number	G S Elev in Feet	Date	Dist G S to Water Surface, in Feet	Water Surface Elev., in Feet	Agency Supplying Data
		(CONT.)			
05S/10W-29D01 S	35.0	6-02-65	23.2	11.8	5102
		6-16-65	25.9	9.1	
		6-30-65	24.8	10.2	
05S/10W-30A04 S	32.5	7-10-64	32.6	-0.1	5102
		8-13-64	32.9	-0.4	
		9-15-64	33.2	-0.7	
		10-13-64	29.9	2.6	
		11-18-64	23.6	8.9	
		12-10-64	22.3	10.2	
		1-14-65	18.3	14.2	
		2-10-65	20.8	11.7	
		3-10-65	22.3	10.2	
		4-15-65	16.5	16.0	
05S/10W-31D04 S	20.0	7-10-64	20.8	-0.8	5102
		8-13-64	22.5	-2.5	
		9-15-64	21.1	-1.1	
		10-13-64	19.0	1.0	
		11-18-64	15.1	4.9	
		12-10-64	13.4	6.6	
		1-14-65	11.6	8.4	
		2-10-65	15.5*	4.5	
		3-10-65	15.7*	4.3	
		4-15-65	10.5	9.5	
		5-13-65	12.5	7.5	
		6-17-65	15.6	4.4	
05S/10W-32C01 S	26.6	7-10-64	27.5	-0.9	5102
		8-13-64	27.8	-1.2	
		9-15-64	28.6	-2.0	
		10-13-64	25.5	1.1	
		11-18-64	18.4	8.2	
		12-10-64	18.4	8.2	
		1-14-65	13.8	12.8	
		2-10-65	17.4*	9.2	
		3-10-65	18.5*	8.1	
		4-15-65	12.4	14.2	
		5-13-65	15.5	11.1	
		6-17-65	18.6	8.0	
05S/10W-32P02 S	5.7**	7-06-64	-3.4	9.1	5102
		7-20-64	-3.4	9.1	
		8-03-64	-3.0	8.7	
		8-17-64	-2.9	8.6	
		8-31-64	-2.8	8.5	
		9-14-64	-2.7	8.4	
		9-28-64	-4.4	10.1	
		10-05-64	-4.4	10.1	
		10-19-64	-4.7	10.4	
		11-02-64	-4.1	9.8	
		11-23-64	-4.1	9.8	
		12-07-64	-4.2	9.9	
		12-21-64	-4.4	10.1	
		1-05-65	-4.5	10.2	
		1-18-65	-4.3	10.0	
		2-01-65	-4.4	10.1	
		2-15-65	-4.2	9.9	
		3-01-65	-4.1	9.8	
		3-16-65	-4.0	9.7	
		3-29-65	-4.1	9.8	
		4-19-65	-4.5	10.2	
		5-03-65	-4.7	10.4	
		5-17-65	-4.8	10.5	
		6-07-65	-4.8	10.5	
		6-21-65	-4.7	10.4	
05S/10W-33Q01 S	37.6	7-06-64	36.0	1.6	5102
		7-20-64	36.0	1.6	
		8-03-64	35.7	1.9	
		8-17-64	35.8	1.8	
		8-31-64	35.7	1.9	
		9-14-64	35.7	1.9	
		9-28-64	35.5	2.1	
		10-12-64	35.2	2.4	
		10-26-64	35.0	2.6	
		11-16-64	34.5	3.1	
		11-30-64	33.9	3.7	
		12-14-64	34.6	3.0	
		1-05-65	32.8	4.8	
		1-18-65	32.4	5.2	
		2-01-65	32.1	5.5	
		2-15-65	32.1	5.5	
		3-08-65	32.1	5.5	
		3-22-65	31.7	5.9	
		4-14-65	30.8	6.8	
		4-26-65	30.4	7.2	
		(CONT.)			

LOWER SANTA ANA RIV HYDRO SUBUNIT Y-01.A0
EAST COASTAL PLAIN HYDRO SUBAREA Y-01.A1

State Well Number	G S Elev, in Feet	Date	Dist G S to Water Surface in Feet	Water Surface Elev., in Feet	Agency Supplying Data
		(CONT.)			
05S/10W-33Q01 S	37.6	5-24-65	30.1	7.5	5102
		6-14-65	30.0	7.6	
		6-28-65	30.2	7.4	
05S/10W-34B01 S	37.0**	8-31-64	36.9	0.1	5102
		9-14-64	36.6	0.4	
		9-28-64	34.1	2.9	
		10-12-64	33.7	3.3	
		10-26-64	32.8	4.2	
		11-16-64	29.9	7.1	
		11-30-64	27.7	9.3	
		12-14-64	26.4	10.6	
		12-28-64	25.7	11.3	
		1-11-65	31.7*	5.3	
		1-18-65	35.2*	1.8	
		2-15-65	54.6*	-17.6	
		3-01-65	51.7*	-14.7	
		3-16-65	38.5*	-1.5	
		3-29-65	33.1	3.9	
		4-14-65	29.3	7.7	
		4-26-65	25.6	11.4	
		5-10-65	26.3	10.7	
		5-24-65	27.3	9.7	
		6-14-65	26.7	10.3	
		6-28-65	26.7	10.3	
05S/10W-34D01 S	34.5	7-14-64	24.6	9.9	5102
		8-18-64	25.0	9.5	
		9-16-64	25.0	9.5	
		10-14-64	24.1	10.4	
		12-11-64	21.3	13.2	
		2-11-65	18.3*	16.2	
		3-16-65	18.8*	15.7	
		4-16-65	15.9	18.6	
		5-14-65	17.3	17.2	
		6-22-65	18.7	15.8	
05S/10W-35K01 S	32.7	7-14-64	30.0	2.7	5102
		8-18-64	34.0	-1.3	
		9-16-64	34.1	-1.4	
		10-14-64	29.7	3.0	
		11-18-64	21.2	11.5	
		12-11-64	20.0	12.7	
		3-17-65	31.6*	1.1	
		4-16-65	19.6	13.1	
		5-14-65	25.3	7.4	
		6-22-65	22.8	9.9	
05S/11W-02G01 S	48.2	7-07-64	35.4	12.8	5102
		8-07-64	37.0	11.2	
		9-10-64	36.1	12.1	
		10-08-64	34.1	14.1	
		11-12-64	30.7	17.5	
		12-07-64	28.3	19.9	
		1-07-65	25.7	22.5	
		2-04-65	26.0	22.2	
		3-04-65	27.9	20.3	
		4-06-65	25.9	22.3	
		5-11-65	26.1	22.1	
		6-10-65	27.9	20.3	
05S/11W-02L01 S	46.0	7-07-64	48.3	-2.3	5102
		9-10-64	50.7*	-4.7	
		10-08-64	44.8	1.2	
		11-12-64	35.9	10.1	
		12-07-64	32.4	13.6	
		1-07-65	28.1	17.9	
		2-04-65	31.9*	14.1	
		4-06-65	29.4	16.6	
		5-11-65	36.4	9.6	
		6-10-65	40.6	5.4	
05S/11W-02N01 S	38.5	7-07-64	42.5	-4.0	5102
		8-07-64	47.0*	-8.5	
		9-10-64	47.1*	-8.6	
		10-08-64	39.5	-1.0	
		11-12-64	30.8	7.7	
		12-07-64	27.2	11.3	
		1-07-65	23.6	14.9	
		2-04-65	27.0	11.5	
		3-04-65	32.3*	6.2	
		4-06-65	24.2	14.3	
		5-11-65	30.2	8.3	
		6-10-65	35.0	3.5	
05S/11W-03A01 S	46.0**	7-07-64	48.6	-2.6	5102
		8-07-64	52.1*	-6.1	
		(CONT.)			

* Questionable measurement ** Approximate ground surface elevation P Pumping measurement A Air gauge measurement

TABLE C-5

GROUND WATER LEVELS AT WELLS

SANTA ANA RIVER HYDRO UNIT Y-01.00

LOWER SANTA ANA RIV HYDRO SUBUNIT Y-01.A0
EAST COASTAL PLAIN HYDRO SUBAREA Y-01.A1

State Well Number	G S Elev in Feet	Date	Dist G S to Water Surface in Feet	Water Surface Elev in Feet	Agency Supplying Data
		(CONT.)			
05S/11W-03A01 S	46.0**	9-10-64	51.3*	-5.3	5102
		10-08-64	44.1	1.9	
		11-12-64	34.6	11.4	
		12-07-64	31.1	14.9	
		1-07-65	26.6	19.4	
		2-04-65	30.2	15.8	
		3-04-65	37.1*	8.9	
		4-06-65	28.2	17.8	
		5-11-65	36.0	10.0	
		6-10-65	40.9	5.1	
05S/11W-04A01 S	28.6	7-13-64	27.8	0.8	5102
		8-03-64	34.9*	-6.3	
		8-24-64	31.2	-2.6	
		9-14-64	29.6*	-1.0	
		9-28-64	26.6	2.0	
		10-12-64	24.8	3.8	
		11-02-64	21.2	7.4	
		11-16-64	18.4	10.2	
		11-30-64	14.8	13.8	
		12-14-64	14.3	14.3	
		12-28-64	12.4	16.2	
		1-18-65	11.4	17.2	
		2-01-65	12.6	16.0	
		2-15-65	14.6	14.0	
		3-01-65	21.9*	6.7	
		3-16-65	18.1	10.5	
		3-29-65	15.3	13.3	
		4-14-65	11.3	17.3	
		5-03-65	17.8	10.8	
		5-17-65	17.5	11.1	
		6-07-65	19.9	8.7	
		6-28-65	21.9	6.7	
05S/11W-04Q01 S	23.5**	12-30-64	8.3	15.2	5102
		1-29-65	8.3	15.2	
		4-02-65	12.4	11.1	
		4-22-65	9.7	13.8	
05S/11W-07C01 S	10.0**	7-28-64	25.1	-15.1	5102
		8-27-64	24.9	-14.9	
		9-24-64	21.9	-11.9	
		10-21-64	22.5	-12.5	
		11-30-64	12.7	-2.7	
		12-30-64	9.8	0.2	
		1-29-65	7.7	2.3	
		2-19-65	10.6	-0.6	
		4-02-65	11.5	-1.5	
		4-22-65	9.2	0.8	
		5-26-65	13.7	-3.7	
		6-29-65	9.6	0.4	
05S/11W-07C02 S	10.0**	7-28-64	24.0	-14.0	5102
		8-27-64	24.7	-14.7	
		9-24-64	20.8	-10.8	
		10-21-64	22.1	-12.1	
		11-30-64	10.2	-0.2	
		12-30-64	8.8	1.2	
		1-29-65	6.9	3.1	
		2-19-65	10.0		
		4-02-65	11.2	-1.2	
		4-22-65	8.8	1.2	
		5-26-65	12.8	-2.8	
		6-29-65	8.6	1.4	
05S/11W-08J02 S	17.0**	11-30-64	15.0	2.0	5102
		12-30-64	13.0	4.0	
		1-29-65	13.4	3.6	
		4-02-65	16.2	0.8	
		4-22-65	14.5	2.5	
05S/11W-09D02 S	18.0**	8-27-64	31.2	-13.2	5102
		9-24-64	28.2	-10.2	
		10-21-64	25.4	-7.4	
		11-30-64	16.0	2.0	
		12-30-64	13.8	4.2	
		1-24-65	14.6	3.4	
		2-19-65	20.1*	-2.1	
		4-02-65	15.1	2.9	
		5-26-65	13.1	4.9	
		6-29-65	20.8	-2.8	
05S/11W-10K01 S	23.0**	9-10-64	37.1	-14.1	5102
		10-08-64	31.8	-8.8	
		11-12-64	25.2	-2.2	
		12-07-64	21.7	1.3	
		1-07-65	19.1	3.9	
		(CONT.)			

LOWER SANTA ANA RIV HYDRO SUBUNIT Y-01.A0
EAST COASTAL PLAIN HYDRO SUBAREA Y-01.A1

State Well Number	G S Elev in Feet	Date	Dist G S to Water Surface in Feet	Water Surface Elev in Feet	Agency Supplying Data
		(CONT.)			
05S/11W-10K01 S	23.0**	3-04-65	27.6*	-4.6	5102
		4-06-65	20.0	3.0	
		5-11-65	24.7	-1.7	
05S/11W-12B02 S	51.0**	8-11-64	52.6	-1.6	5102
		9-10-64	51.9	-0.9	
		10-09-64	49.8	1.2	
		11-13-64	46.0	5.0	
		12-09-64	42.9	8.1	
		1-11-65	39.4	11.6	
		2-10-65	38.9	12.1	
		3-05-65	40.8*	10.2	
		4-13-65	37.1	13.9	
		5-12-65	38.8	12.2	
		6-15-65	40.9	10.1	
05S/11W-12E03 S	41.0	7-07-64	39.2	1.8	5102
		8-07-64	41.4	-0.4	
		10-08-64	36.5	4.5	
		11-12-64	30.4	10.6	
		12-07-64	27.4	13.6	
		1-07-65	23.1	17.9	
		2-04-65	24.4	16.6	
		3-04-65	27.6*	13.4	
		4-06-65	22.2	18.8	
		5-11-65	25.8	15.2	
		6-10-65	27.9	13.1	
05S/11W-12L01 S	42.0**	7-13-64	43.0*	-1.0	5102
		8-10-64	44.9*	-2.9	
		8-31-64	43.8*	-1.8	
		9-28-64	40.2	1.8	
		10-12-64	38.4	3.6	
		11-02-64	36.4	5.6	
		11-16-64	33.0	9.0	
		11-30-64	31.5*	10.5	
		12-21-64	29.3	12.7	
		1-05-65	26.8	15.2	
		1-18-65	29.8*	12.2	
		2-01-65	28.7	13.3	
		2-15-65	28.2	13.8	
		3-01-65	31.8	10.2	
		3-16-65	29.6	12.4	
		3-29-65	29.9	12.1	
		4-14-65	24.5	17.5	
		5-03-65	27.7	14.3	
		5-17-65	31.8	10.2	
		6-14-65	31.8	10.2	
05S/11W-13A02 S	42.0**	7-09-64	35.4	6.6	5102
		9-10-64	37.9	4.1	
		10-09-64	34.5	7.5	
		11-13-64	28.9	13.1	
		12-09-64	25.5	16.5	
		1-11-65	23.5	18.5	
		2-10-65	27.3*	14.7	
		3-05-65	31.1*	10.9	
		4-13-65	23.6	18.4	
		5-12-65	28.7	13.3	
		6-15-65	32.1	9.9	
05S/11W-13L04 S	29.0**	9-15-64	32.5	-3.5	5102
		11-13-64	24.7	4.3	
		12-09-64	21.1	7.9	
		1-11-65	19.7	9.3	
		2-10-65	23.1	5.9	
		3-05-65	23.7	5.3	
		4-14-65	20.0	9.0	
		5-12-65	23.6	5.4	
		6-15-65	27.3	1.7	
05S/11W-14C01 S	34.0**	7-09-64	26.2	7.8	5102
		8-11-64	29.2	4.8	
		9-10-64	27.3	6.7	
		10-09-64	25.8	8.2	
		11-13-64	21.0	13.0	
		12-09-64	17.6	16.4	
		1-11-65	14.1	19.9	
		2-10-65	16.8	17.2	
		3-05-65	22.7*	11.3	
		4-13-65	15.4	18.6	
		5-12-65	18.1	15.9	
		6-15-65	22.4	11.6	
05S/11W-16C01 S	15.2**	7-01-64	13.3	1.9	5102
		7-15-64	14.7	0.5	
		7-29-64	17.6	-2.4	
		(CONT.)			

* Questionable measurement ** Approximate ground surface elevation P Pumping measurement A Air gauge measurement

TABLE [illegible]

GROUND WATER LEVELS AT WELLS

SANTA ANA RIVER HYDRO UNIT Y-01.00

LOWER SANTA ANA RIV HYDRO SUBUNIT Y-01.A0
EAST COASTAL PLAIN HYDRO SUBAREA Y-01.A1

State Well Number	G S Elev in Feet	Date	Dist G S to Water Surface in Feet	Water Surface Elev in Feet	Agency Supplying Data
		(CONT.)			
05S/11W-16[illegible]	15.2**	8-12-64	18.5	-3.3	5102
		8-26-64	19.3	-4.1	
		9-08-64	19.0	-3.8	
		9-23-64	18.4	-3.2	
		10-07-64	16.5	-1.3	
		10-28-64	14.9	0.3	
		11-11-64	12.5	2.7	
		11-25-64	9.2	6.0	
		12-09-64	7.9	7.3	
		12-23-64	5.6	9.6	
		1-06-65	3.9	11.3	
		1-20-65	3.7	11.5	
		2-03-65	5.0	10.2	
		2-17-65	8.0	7.2	
		3-03-65	10.8	4.4	
		3-17-65	11.2*	4.0	
		4-07-65	7.9	7.3	
		4-21-65	6.3	8.9	
		5-05-65	6.7	8.5	
		5-19-65	7.2	8.0	
		6-02-65	8.5	6.7	
		6-16-65	8.1	7.1	
05S/11W-16D02 S	16.8	7-08-64	24.2	-7.4	5102
		7-22-64	26.4	-9.6	
		8-05-64	27.6	-10.8	
		8-19-64	28.4	-11.6	
		9-02-64	25.9	-9.1	
		9-16-64	25.3	-8.5	
		9-30-64	21.8	-5.0	
		10-14-64	21.8	-5.0	
		10-28-64	19.2	-2.4	
		11-11-64	17.3	-0.5	
		11-25-64	14.1	2.7	
		12-09-64	14.3	2.5	
		12-23-64	14.0	2.8	
		1-06-65	11.9	4.9	
		1-20-65	12.1	4.7	
		2-03-65	13.3	3.5	
		2-17-65	17.6*	-0.8	
		3-03-65	18.[illegible]*	-2.1	
		3-17-65	16.3	0.5	
		4-07-65	12.4	4.4	
		4-21-65	10.8	6.0	
		5-05-65	14.5	2.3	
		5-19-65	16.1	0.7	
		6-02-65	17.1	-0.3	
		6-16-65	18.4	-1.6	
		6-30-65	18.7	-1.9	
05S/11W-16R02 S	14.0**	7-10-64	16.7	-2.7	5102
		8-13-64	19.0	-5.0	
		9-15-64	18.0	-4.0	
		10-13-64	16.1	-2.1	
		11-18-64	11.1	2.9	
		12-10-64	9.3	4.7	
		1-14-65	5.4	8.6	
		2-10-65	8.5	5.5	
		3-10-65	13.5*	0.5	
		4-15-65	7.4	6.6	
		5-13-65	7.9	6.1	
		6-17-65	9.8	4.2	
05S/11W-18J03 S	7.2	7-17-64	12.6	-5.4	1101
		8-07-64	16.6	-9.4	
		8-28-64	14.4	-7.2	
		9-18-64	17.2	-10.0	
		10-09-64	13.5	-6.3	
		10-09-64	13.5	-6.3	
		10-30-64	12.4	-5.2	
		11-20-64	10.4	-3.2	
		1-22-65	11.9	-4.7	
		2-12-65	14.9	-7.7	
		3-05-65	17.2	-10.0	
		3-26-65	14.6	-7.4	
		4-16-65	11.1	-3.9	
		5-07-65	9.4	-2.2	
		5-28-65	14.6	-7.4	
		6-18-65	13.4	-6.2	
05S/11W-20C05 S	9.7**	7-13-64	15.2	-5.5	5102
		8-03-64	16.7	-7.0	
		8-17-64	17.8	-8.1	
		9-14-64	15.4	-5.7	
		9-28-64	13.8	-4.1	
		10-12-64	12.7	-3.0	
		10-26-64	11.8	-2.1	
		(CONT.)			
05S/11W-20C05 S	9.7**	11-02-64	11.0	-1.3	5102
		11-23-64	7.7	2.0	
		12-07-64	6.6	3.1	
		12-21-64	6.5	3.2	
		1-05-65	4.4	5.3	
		1-18-65	4.2	5.5	
		2-01-65	5.0	4.7	
		2-15-65	7.4	2.3	
		3-01-65	9.4	0.3	
		3-16-65	8.5	1.2	
		4-19-65	4.3	5.4	
		5-03-65	5.9	3.8	
		5-17-65	7.0	2.7	
		6-07-65	8.2	1.5	
		6-21-65	9.1	0.6	
05S/11W-20Q08 S	24.2	7-10-64	31.4	-7.2	5102
		8-13-64	33.3	-9.1	
		9-15-64	31.5	-7.3	
		10-13-64	29.4	-5.2	
		11-18-64	26.4	-2.2	
		12-10-64	25.0	-0.8	
		1-14-65	22.9	1.3	
		2-10-65	23.8	0.4	
		3-10-65	25.8	-1.6	
		4-15-65	24.0	0.2	
		6-17-65	25.4	-1.2	
05S/11W-2[illegible]	31.2	7-10-64	38.1	-6.9	5102
		8-13-64	39.7	-8.5	
		9-15-64	38.2	-7.0	
		10-13-64	36.3	-5.1	
		11-18-64	33.4	-2.2	
		12-10-64	31.9	-0.7	
		1-14-65	30.1	1.1	
		2-10-65	31.1	0.1	
		3-10-65	32.6	-1.4	
		4-15-65	30.4	0.8	
		5-13-65	27.1	4.1	
		6-17-65	29.4	1.8	
05S/11W-22A[illegible]	20.8	7-10-64	22.5	-1.7	5102
		8-13-64	24.7	-3.9	
		10-13-64	20.2	0.6	
		11-18-64	16.0	4.8	
		12-10-64	14.3	6.5	
		1-14-65	12.1	8.7	
		2-10-65	13.5	7.3	
		3-10-65	16.3	4.5	
		4-15-65	11.2	9.6	
		5-12-65	14.0	6.8	
		6-17-65	16.3	4.5	
05S/11W-24A05 S	35.0**	7-10-64	32.3	2.7	5102
		9-15-64	33.4	1.6	
		10-13-64	33.0	2.0	
		11-18-64	25.1	9.9	
		12-10-64	22.6	12.4	
		1-14-65	21.5	13.5	
		2-10-65	24.3	10.7	
		3-10-65	26.7	8.3	
		5-12-65	24.7	10.3	
		6-17-65	28.8	6.2	
05S/11W-24D02 S	27.1	7-10-64	25.1	2.0	5102
05S/11W-24N02 S	25.0	7-10-64	25.3	-0.3	5102
		8-13-64	26.5	-1.5	
		9-15-64	25.3	-0.3	
		10-13-64	22.9	2.1	
		11-18-64	19.1	5.9	
		12-10-64	17.0	8.0	
		1-14-65	16.4	8.6	
		2-10-65	19.7*	5.3	
		3-10-65	20.4*	4.6	
		4-15-65	16.1	8.9	
		5-13-65	18.0	7.0	
		6-17-65	21.1	3.9	
05S/11W-25B03 S	27.6	5-13-65	20.2	7.4	5102
		6-17-65	23.4	4.2	
05S/11W-25P01 S	47.6	7-10-64	46.7	0.9	5102
		8-13-64	47.8	-0.2	
		9-15-64	46.7	0.9	
		10-13-64	45.0	2.6	
		11-18-64	41.9	5.7	
		(CONT.)			

* Questionable measurement ** Approximate ground surface elevation P Pumping measurement A Air gauge measurement

GROUND WATER LEVELS AT WELLS

State Well Number	G.S. Elev. in Feet	Date	Dist. G.S. to Water Surface in Feet	Water Surface Elev. in Feet	Agency Reporting Data
SANTA ANA RIVER HYDRO UNIT [illegible]					
LOWER SANTA ANA RIV HYDRO SUBUNIT [illegible]					
EAST COASTAL PLAIN HYDRO SUBAREA [illegible]					
		(CONT.)			
05S/11W-25P01 S	[illegible]	12-10-64	40.4	7.2	[illegible]
		1-14-65	[illegible]	4.7	
		2-10-65	41.4	7.2	
		3-10-65	41.2	5.7	
		4-15-65	38.[illegible]	4.6	
		5-13-65	39.7	7.[illegible]	
		6-17-65	42.[illegible]	5.5	
05S/11W-2[illegible]	[illegible]**	1-14-65	2.7	3.3	5102
		2-17-65	5.9	[illegible].1	
		3-10-65	5.5	3.5	
		4-15-65	0.9	5.1	
		5-13-65	5.8	2.2	
		6-17-65	4.8	1.2	
05S/11W-2[illegible]	8.0	7-13-64	9.3	-1.3	[illegible]
		7-27-64	10.3	-2.3	
		8-10-64	10.3	-2.3	
		8-24-64	10.4	-2.4	
		9-14-64	9.[illegible]	-1.9	
		9-28-64	8.[illegible]	-0.9	
		10-12-64	8.0		
		10-26-64	7.6	3.4	
		11-16-64	6.1	1.9	
		11-30-64	5.4	2.6	
		12-14-64	4.9	3.1	
		12-28-64	3.5	4.5	
		1-11-65	4.5	3.5	
		1-25-65	4.2	3.8	
		2-08-65	4.6	3.4	
		2-23-65	6.8	1.2	
		3-08-65	6.0	2.0	
		3-22-65	5.3	2.7	
		4-14-65	3.3	4.[illegible]	
		4-26-65	4.9*	3.1	
		5-10-65	5.0	3.0	
		5-24-65	5.0	3.0	
		6-14-65	5.5	2.5	
		6-28-65	5.8	2.2	
05S/11W-2[illegible] 1 S	7.2	7-10-64	4.5	2.7	5102
		8-13-64	7.0	0.2	
		9-15-64	7.1	0.1	
		10-13-64	5.9	1.3	
		11-18-64	-0.7	7.9	
		12-10-64	FLOW		
05S/11W-28C08 S	20.0**	5-24-65	15.6	4.4	5102
05S/11W-29B05 S	49.[illegible]	7-10-64	55.2	-5.3	5102
		8-13-64	56.6	-6.7	
		9-15-64	56.2	-6.3	
		10-13-64	55.2	-5.3	
		11-18-64	53.4	-3.5	
		12-10-64	52.2	-2.3	
		1-14-65	50.5	-0.6	
		2-10-65	50.3	-0.4	
		3-10-65	51.0	-1.1	
		4-15-65	49.8	0.1	
		5-13-65	49.8	0.1	
		6-17-65	50.5	-0.6	
05S/11W-29H09 S	36.0	7-10-64	45.5	-9.5	5102
		8-13-64	47.9	-11.9	
		9-15-64	42.7	-6.7	
		10-13-64	42.3	-6.3	
		11-18-64	37.9	-1.9	
		12-10-64	36.3	-0.3	
		1-14-65	34.3	1.7	
		2-10-65	35.2	0.8	
		3-10-65	37.3	-1.3	
		4-15-65	35.6	0.4	
		5-13-65	35.4	0.6	
		6-17-65	36.8	-0.8	
05S/11W-24C01 S	48.0**	8-13-64	59.1	-11.1	5102
		9-15-64	58.9	-10.9	
		10-13-64	58.4	-10.4	
		12-10-64	50.5	-2.5	
		1-14-65	46.8	1.2	
		2-10-65	54.0	-6.0	
		3-10-65	62.7*	-14.7	
		4-15-65	70.3*	-22.3	
		5-13-65	50.8	-2.8	
		6-17-65	50.5	-2.5	
06S/08W-05E02 S	285.4	11-15-64	252.0	33.4	4709
		(CONT.)			

State Well Number	G.S. Elev.	Date	Dist. G.S. to Water Surface in Feet	Water Surface Elev. in Feet	Agency Reporting Data
LOWER SANTA ANA RIV HYDRO SUBUNIT [illegible]					
EAST COASTAL PLAIN HYDRO SUBAREA [illegible]					
		(CONT.)			
[illegible]	[illegible]	[illegible]	[illegible]	19.4	[illegible]
[illegible]	[illegible]	11-15-64	[illegible]	5.4	4709
		3-15-65	237.[illegible]	1.6	
06S/08W-[illegible]	[illegible]	7-14-64	[illegible]	33.6	5102
		8-18-64	168.1	36.0	
		9-17-64	169.1	[illegible]	
		10-15-64	[illegible].1	37.0	
		11-19-64	163.[illegible]	40.3	
		12-15-64	162.[illegible]	41.8	
		1-20-65	[illegible]	44.2	
		2-16-65	161.2	42.9	
		3-17-65	163.[illegible]	40.2	
		4-19-65	[illegible]	[illegible]	
		5-18-65	[illegible]	[illegible]	
		6-24-65	162.[illegible]	[illegible]	
06S/08W-[illegible] 1	175.0	11-15-64	144.0	[illegible]	[illegible]
		2-16-65	145.[illegible]*	[illegible]	5102
		3-15-65	144.[illegible]	[illegible]	4709
		3-17-65	149.5*	[illegible]	[illegible]
		4-19-65	136.7	[illegible]	
		6-24-65	144.3	[illegible]	
06S/08W-[illegible] 1	[illegible]	7-14-64	169.6	[illegible]	[illegible]
		9-17-64	162.4	[illegible]	
		10-15-64	159.8	42.4	
		11-19-64	155.7	46.5	
		12-15-64	152.6	49.6	
		1-20-65	149.6	52.6	
		3-17-65	156.1*	46.1	
		4-19-65	149.7	52.5	
06S/08W-[illegible] 1	244.4	8-18-64	207.7	36.7	5102
		9-17-64	218.3*	26.1	
		10-15-64	206.4	38.0	
	244.1	11-01-64	194.0	50.1	4709
	244.4	11-19-64	201.0	43.4	[illegible]
		12-15-64	199.0	45.4	
		1-20-65	198.4	46.0	
		2-16-65	199.7	[illegible]	
	244.1	3-01-65	200.7	43.4	4709
	244.4	3-17-65	203.3*	41.1	5102
		4-19-65	193.3	51.1	
		5-18-65	197.8	46.6	
		6-24-65	200.1	44.3	
06S/08W-10[illegible] 1	480.0**	7-14-64	84.3	395.7	5102
		8-18-64	84.[illegible]	395.8	
		9-17-64	84.4	395.6	
		10-15-64	84.6	395.4	
		11-19-64	84.4	395.6	
		12-15-64	84.6	395.4	
		1-20-65	84.6	395.4	
		2-16-65	84.6	395.4	
		3-17-65	84.6	395.4	
		4-19-65	84.7	395.3	
		5-18-65	84.7	395.3	
		6-24-65	84.8	395.2	
06S/08W-14L01 S	470.0**	7-14-64	21.8	468.2	5102
		8-18-64	24.3	445.7	
		10-15-64	21.7	[illegible]	
		11-19-64	21.8	[illegible]	
		12-15-64	22.0	[illegible]	
		1-20-65	21.5	[illegible]	
		2-16-65	21.8	[illegible]	
		4-19-65	18.4	[illegible]	
06S/09W-01L11 S	142.4	11-01-64	140.5	1.9	4709
		3-01-65	137.5	4.9	
06S/09W-[illegible] S	138.2	7-14-64	163.6*	-25.4	5102
		8-18-64	131.9	[illegible]	
		9-17-64	132.8	[illegible]	
		10-15-64	142.8*	-4.6	
		11-19-64	115.3	[illegible]	
		12-15-64	109.6	[illegible]	
		1-20-65	103.4	[illegible]	
		2-16-65	134.5*	[illegible]	
		3-17-65	129.9*	[illegible]	
		4-19-65	110.9	[illegible]	
		5-18-65	111.2	[illegible]	
		6-24-65	135.5*	[illegible]	
06S/09W-[illegible] S	101.7	11-01-64	[illegible]	19.7	4709
		(CONT.)			

* Questionable measurement

** Approximate ground surface elevation

P Pumping measurement

A A gage measurement

TABLE C-5

GROUND WATER LEVELS AT WELLS

SANTA ANA RIVER HYDRO UNIT Y-01.00

LOWER SANTA ANA RIV HYDRO SUBUNIT Y-01.A0
EAST COASTAL PLAIN HYDRO SUBAREA Y-01.A1

State Well Number	G.S. Elev. in Feet	Date	Dist. G.S. to Water Surface in Feet	Water Surface Elev., in Feet	Agency Supplying Data
		(CONT.)			
06S/09W-28K04 S	101.7	3-01-65	100.0	1.7	4709
06S/09W-02D01 S	84.0	7-14-64	118.6	-34.6	5102
		8-18-64	104.3	-20.3	
		9-17-64	94.8	-10.8	
		10-15-64	80.0	4.0	
		11-01-64	71.0	13.0	4709
		11-19-64	71.9	12.1	5102
		12-15-64	68.0	16.0	
		1-20-65	57.8	26.2	
		3-01-65	104.0	-20.0	4709
		3-17-65	115.6*	-31.6	5102
		4-19-65	73.0	11.0	
		5-18-65	66.5	17.4	
		6-24-65	82.8	1.2	
06S/09W-03C01 S	84.0	11-01-64	74.0	-1.0	4709
		3-01-65	80.0	-7.0	
06S/09W-03R01 S	96.0	7-14-64	59.3	36.7	5102
		8-18-64	59.1	36.9	
		9-17-64	59.1	36.9	
		10-15-64	56.0	40.0	
		11-19-64	54.5	41.5	
		12-15-64	53.3	42.7	
		1-20-65	52.4	43.6	
		2-16-65	53.0	43.0	
		5-18-65	52.5	43.5	
		6-24-65	53.0	43.0	
06S/09W-04[illegible]01 S	49.3	3-01-65	46.0	2.3	4709
06S/09W-05A01 S	41.4	8-18-64	40.9	0.5	5102
		9-17-64	42.9	-1.5	
		12-15-64	30.7	10.7	
		1-20-65	24.3	17.1	
		2-16-65	29.2	12.2	
		3-17-65	38.5*	2.9	
		4-19-65	26.2	15.2	
		5-18-65	28.0	13.4	
		6-24-65	28.4	13.0	
06S/09W-05Q01 S	44.1	11-01-64	57.1	-13.0	4709
		3-01-65	49.3	-5.2	
06S/09W-06C01 S	34.0	11-01-64	83.0	-49.0	4709
		3-01-65	56.0	-22.0	
06S/09W-07C01 S	46.0	7-14-64	48.1	-2.1	5102
		8-18-64	49.3	-3.3	
		9-16-64	48.4	-2.4	
		10-14-64	46.2	-0.2	
		11-18-64	43.7	2.3	
		12-11-64	41.7	4.3	
		1-19-65	38.8	7.2	
		2-11-65	41.7	4.3	
		3-17-65	46.5*	-0.5	
		4-16-65	40.6	5.4	
		5-14-65	39.6	6.4	
		6-22-65	39.2	6.8	
06S/09W-08L01 S	10.0	11-01-64	21.0	-11.0	4709
		3-01-65	16.0	-6.0	
06S/09W-09A01 S	67.0**	11-01-64	63.0	4.0	4709
		1-20-65	40.2	26.8	5102
		2-16-65	46.8*	20.2	
		3-01-65	49.6	17.4	4709
		3-17-65	50.8*	16.2	5102
		4-19-65	43.1	23.9	
		5-18-65	44.5	22.5	
		6-24-65	51.7	15.3	
06S/09W-09H01 S	67.0	11-01-64	110.0	-43.0	4709
		3-01-65	61.0	6.0	
06S/09W-09H03 S	67.0	8-18-64	74.5	-7.5	5102
		9-17-64	70.2	-3.2	
		10-15-64	64.7	2.3	
		11-19-64	59.2	7.8	
		1-20-65	48.9	18.1	
		2-16-65	59.6*	7.4	
		3-17-65	62.7*	4.3	
		4-19-65	54.6	12.4	
		5-18-65	56.7	10.3	
		6-24-65	74.8	-7.8	

LOWER SANTA ANA RIV HYDRO SUBUNIT Y-01.A0
EAST COASTAL PLAIN HYDRO SUBAREA Y-01.A1

State Well Number	G.S. Elev. in Feet	Date	Dist. G.S. to Water Surface in Feet	Water Surface Elev., in Feet	Agency Supplying Data
06S/09W-09M02 S	54.8	10-15-64	59.0	-4.2	5102
		11-19-64	57.9	-3.1	
06S/09W-10P01 S	100.0	7-14-64	19.5	80.5	5102
		8-18-64	19.7	80.3	
		9-17-64	19.9	80.1	
		10-15-64	20.0	80.0	
		11-19-64	20.1	79.9	
		12-15-64	20.1	79.9	
		1-20-65	20.3	79.7	
		2-16-65	20.3	79.7	
		3-17-65	20.4	79.6	
		4-19-65	19.3	80.7	
06S/09W-12K01 S	146.0	7-14-64	84.6	61.4	5102
		9-17-64	84.7	61.3	
		10-15-64	83.7	62.3	
		11-19-64	83.1	62.9	
		12-15-64	82.6	63.4	
		1-20-65	81.2	64.8	
		2-16-65	81.7	64.3	
		3-17-65	82.5	63.5	
		4-19-65	81.1	64.9	
		5-18-65	84.6	61.4	
		6-24-65	83.5	62.5	
06S/10W-01E02 S	35.0**	7-13-64	42.9	-7.9	5102
		7-27-64	45.3*	-10.3	
		8-10-64	42.5	-7.5	
		8-24-64	45.4*	-10.4	
		9-14-64	41.5	-6.5	
		9-28-64	41.0*	-6.0	
		10-12-64	37.5	-2.5	
		10-26-64	39.4*	-4.4	
		11-16-64	32.7	2.3	
		11-30-64	31.2	3.8	
		12-14-64	32.4*	2.6	
		12-28-64	28.0	7.0	
		1-11-65	28.1	6.9	
		1-25-65	32.5	2.5	
		2-08-65	38.9*	-3.9	
		3-01-65	44.8*	-9.8	
		3-16-65	40.9	-5.9	
		3-29-65	37.8	-2.8	
		4-14-65	30.4	4.6	
		4-26-65	29.3	5.7	
		5-03-65	30.7	4.3	
		5-17-65	31.9	3.1	
		6-07-65	29.2	5.8	
		6-21-65	30.9	4.1	
06S/10W-01L02 S	39.7	7-14-64	25.5	14.2	5102
		8-18-64	25.8	13.9	
		9-16-64	25.7	14.0	
		10-14-64	25.5	14.2	
		11-18-64	25.3	14.4	
		12-11-64	25.1	14.6	
		1-19-65	24.9	14.8	
		2-11-65	25.1	14.6	
		3-16-65	25.3	14.4	
		4-16-65	24.6	15.1	
		5-14-65	24.3	15.4	
		6-22-65	24.2	15.5	
06S/10W-02Q01 S	37.5	7-14-64	42.9	-5.4	5102
		8-18-64	46.1	-8.6	
		9-16-64	47.2	-9.7	
		10-14-64	42.6	-5.1	
		11-18-64	35.3	2.2	
		12-11-64	34.1	3.4	
		1-19-65	39.8	-2.3	
		2-11-65	51.4*	-13.9	
		3-16-65	45.6*	-8.1	
		4-16-65	33.5	4.0	
		5-14-65	38.6	-1.1	
		6-22-65	35.6	1.9	
06S/10W-04Q02 S	60.0**	8-18-64	68.3	-8.3	5102
		9-16-64	67.6	-7.6	
		10-14-64	66.8	-6.8	
		11-18-64	65.0	-5.0	
		12-11-64	64.1	-4.1	
		1-19-65	63.9	-3.9	
		3-17-65	71.2*	-11.2	
		4-16-65	63.6	-3.6	
		5-14-65	62.8	-2.8	
		6-22-65	62.7	-2.7	

* Questionable measurement ** Approximate ground surface elevation P Pumping measurement A Air gauge measurement

TABLE C-4

GROUND WATER LEVELS AT WELLS

State Well Number	G S Elev in Feet	Date	Dist G S to Water Surface in Feet	Water Surface Elev in Feet	Agency Supplying Data
SANTA ANA RIVER HYDRO UNIT Y-01.00					
LOWER SANTA ANA RIV HYDRO SUBUNIT Y-01.A0					
EAST COASTAL PLAIN HYDRO SUBAREA Y-01.A1					
06S/10W-05R03 S	18.4	7-10-64	27.2	-8.8	5102
		8-13-64	29.2	-10.8	
		9-15-64	24.5	-6.1	
		10-13-64	20.4	-2.0	
		11-18-64	16.7	1.7	
		12-10-64	15.6	2.8	
		1-14-65	13.6	4.8	
		2-10-65	21.6*	-3.2	
		3-10-65	23.2*	-4.8	
		4-15-65	12.4	6.0	
		5-13-65	14.8	3.6	
06S/10W-05R05 S	22.0**	8-17-64	22.6	-2.6	5102
		8-31-64	21.7	-1.7	
		9-21-64	20.6	-0.6	
		10-12-64	18.6	1.4	
		10-26-64	17.7	2.3	
		11-16-64	16.0	4.0	
		11-30-64	14.0	6.0	
		12-14-64	12.9	7.1	
		12-28-64	11.5	8.5	
		1-11-65	11.3	8.7	
		2-01-65	15.6	4.4	
		2-15-65	17.2	2.8	
		3-08-65	17.9	2.1	
		3-29-65	14.1	5.9	
		4-14-65	10.3	9.7	
		5-03-65	11.7	8.3	
		5-17-65	13.4	6.6	
		6-14-65	14.9	5.1	
06S/10W-07R02 S	10.2	7-13-64	10.8	-0.6	5102
		7-27-64	11.5	-1.3	
		8-10-64	12.0	-1.8	
		8-24-64	11.7	-1.5	
		9-14-64	11.3	-1.1	
		9-28-64	10.2		
		10-12-64	9.6	0.6	
		10-26-64	9.0	1.2	
		11-16-64	7.7	2.5	
		11-30-64	6.3	3.9	
		12-14-64	6.1	4.1	
		12-28-64	5.4	4.8	
		1-11-65	5.1	5.1	
		1-25-65	6.1	4.1	
		2-08-65	7.2	3.0	
		2-23-65	8.4	1.8	
		3-08-65	8.6	1.6	
		3-22-65	6.9	3.3	
		4-14-65	4.1	6.1	
		4-26-65	3.8	6.4	
		5-10-65	3.3	6.9	
		5-24-65	5.1	5.1	
		6-14-65	6.1	4.1	
		6-28-65	6.1	4.1	
06S/10W-07E05 S	7.0**	7-22-64	6.9	0.1	5102
		8-26-64	7.3	-0.3	
06S/10W-07M03 S	5.0**	7-22-64	3.8	1.2	5102
		8-26-64	4.1	0.9	
		9-30-64	3.1	1.9	
		10-28-64	2.5	2.5	
		11-18-64	1.5	3.5	
		12-10-64	0.5	4.5	
		1-14-65	-0.4	5.4	
		2-10-65	0.5	4.5	
		3-10-65	0.9	4.1	
		4-15-65	-1.4	6.4	
		5-13-65	-1.0	6.0	
		6-17-65	0.3	4.7	
06S/10W-07M05 S	5.0**	7-22-64	5.3	-0.3	5102
		8-26-64	5.6	-0.6	
		9-30-64	4.6	0.4	
		10-28-64	4.0	1.0	
		11-18-64	3.0	2.0	
		12-10-64	1.9	3.1	
		1-14-65	1.2	3.8	
		2-10-65	2.0	3.0	
		3-10-65	2.5	2.5	
		4-15-65	0.1	4.9	
		5-13-65	0.2	4.8	
		6-17-65	1.7	3.3	
06S/10W-07Q03 S	9.0**	7-22-64	7.1	1.9	5102
		8-26-64	7.4	1.6	
		9-30-64	6.5	2.5	
		(CONT.)			
LOWER SANTA ANA RIV HYDRO SUBUNIT Y-01.A0					
EAST COASTAL PLAIN HYDRO SUBAREA Y-01.A1					
		(CONT.)			
06S/10W-07Q03 S	9.0**	10-28-64	5.9	3.1	5102
		11-18-64	5.1	3.9	
		12-10-64	4.1	4.9	
		1-14-65	3.3	5.7	
		2-10-65	4.2	4.8	
		3-10-65	4.8	4.2	
		4-15-65	2.4	6.6	
		5-13-65	2.7	6.3	
		6-17-65	3.7	5.3	
06S/10W-08R02 S	12.0**	7-14-64	16.4	-4.4	5102
		8-18-64	17.0	-5.0	
		9-16-64	15.9	-3.9	
		10-14-64	14.5	-2.5	
		11-18-64	12.6	-0.6	
		12-11-64	11.5	0.5	
		1-19-65	10.4	1.6	
		2-11-65	14.4*	-2.4	
		3-16-65	15.4*	-3.4	
		4-16-65	9.9	2.1	
		5-14-65	9.9	2.1	
		6-22-65	10.8	1.2	
06S/10W-08B03 S	13.0**	7-14-64	20.0	-7.0	5102
		8-18-64	20.2	-7.2	
		9-16-64	20.7	-7.7	
		10-14-64	19.6	-6.6	
		11-18-64	17.2	-4.2	
		12-11-64	16.1	-3.1	
		1-19-65	14.6	-1.6	
		2-11-65	18.3*	-5.3	
		4-16-65	16.4	-3.4	
		5-14-65	14.5	-1.5	
		6-22-65	13.4	-0.4	
06S/10W-11G01 S	54.0	7-14-64	63.1	-9.1	5102
		11-18-64	52.1	1.9	
		12-11-64	51.0	3.0	
		1-19-65	51.6	2.4	
		2-11-65	62.2*	-8.2	
		3-17-65	60.9*	-6.9	
		4-16-65	50.0	4.0	
		5-14-65	53.9	0.1	
		6-22-65	53.9	0.1	
06S/10W-12E02 S	46.7	7-14-64	53.8	-7.1	5102
		8-18-64	54.7	-8.0	
		9-16-64	52.8	-6.1	
		10-14-64	48.3	-1.6	
		11-18-64	43.7	3.0	
		12-11-64	41.8	4.9	
		1-19-65	41.9	4.8	
		2-11-65	51.2*	-4.5	
		3-16-65	52.5*	-5.8	
		4-16-65	41.3	5.4	
		5-14-65	42.3	4.4	
		6-22-65	41.9	4.8	
06S/10W-17M02 S	6.0	7-22-64	8.0	-2.0	5102
		8-26-64	7.9	-1.9	
		9-30-64	8.1	-2.1	
		10-28-64	8.0	-2.0	
		11-18-64	8.3	-2.3	
		12-11-64	8.0	-2.0	
		1-19-65	7.4	-1.4	
		2-11-65	7.8	-1.8	
		3-16-65	8.3	-2.3	
		4-16-65	7.0	-1.0	
		5-14-65	7.5	-1.5	
		6-22-65	7.9	-1.9	
06S/10W-18A01 S	8.0**	7-22-64	6.2	1.8	5102
		8-26-64	6.4	1.6	
		9-30-64	5.7	2.3	
		10-28-64	5.1	2.9	
		11-18-64	4.3	3.7	
		12-11-64	3.6	4.4	
		1-19-65	2.6	5.4	
		2-11-65	3.8	4.2	
		3-16-65	4.3	3.7	
		4-16-65	1.9	6.1	
		5-14-65	2.0	6.0	
		6-22-65	2.9	5.1	
06S/10W-18A02 S	8.0**	7-22-64	5.5	2.5	5102
		8-26-64	5.7	2.3	
		9-30-64	5.8	2.2	
		(CONT.)			

* Questionable measurement

** Approximate ground surface elevation

P Pumping measurement

A Air gauge measurement

TABLE C-5

GROUND WATER LEVELS AT WELLS

State Well Number	G S Elev in Feet	Date	Dist G S to Water Surface in Feet	Water Surface Elev in Feet	Agency Supplying Data
SANTA ANA RIVER HYDRO UNIT Y-01.00					
LOWER SANTA ANA RIV HYDRO SUBUNIT Y-01.A0 EAST COASTAL PLAIN HYDRO SUBAREA Y-01.A1					
		(CONT.)			
06S/10W-18A02 S	5.0**	10-28-64	5.7	2.3	5102
		11-15-64	5.0	2.5	
		12-11-64	5.4	2.5	
		1-19-65	4.6	3.4	
		2-11-65	4.4	3.6	
		3-16-65	4.5	3.5	
		4-16-65	1.8	6.2	
		5-14-65	2.0	6.0	
		6-22-65	2.4	5.6	
06S/10W-18J09 S	8.2	7-22-64	5.4	2.3	5102
		8-26-64	6.1	2.1	
		9-30-64	5.6	2.6	
		10-28-64	5.3	2.9	
		11-18-64	4.9	3.3	
		12-11-64	4.4	3.8	
		1-19-65	3.6	4.6	
		2-11-65	4.6	3.6	
		3-16-65	5.3	2.9	
		5-14-65	0.3	7.9	
06S/10W-18P01 S	6.9	7-22-64	2.5	4.4	5102
		8-26-64	2.6	4.3	
		9-30-64	2.4	4.5	
		10-28-64	2.2	4.7	
		11-18-64	2.0	4.9	
		12-10-64	1.6	5.3	
		1-14-65	1.2	5.7	
		2-10-65	1.4	5.5	
		3-10-65	1.6	5.3	
		4-15-65	0.7	6.2	
		5-13-65	0.7	6.2	
		6-17-65	1.1	5.8	
06S/10W-20C01 S	5.7	7-22-64	3.5	2.2	5102
		8-26-64	3.7	2.0	
		9-30-64	3.6	2.1	
		10-28-64	3.5	2.2	
		11-18-64	3.3	2.4	
		12-11-64	3.3	2.4	
		1-19-65	2.3	3.4	
		2-11-65	2.5	3.2	
		3-16-65	2.6	3.1	
		4-16-65	-0.5	6.2	
		5-14-65	1.4	4.3	
		6-22-65	2.5	3.2	
06S/10W-20M01 S	5.1	7-22-64	3.5	1.6	5102
		8-26-64	3.4	1.7	
		9-30-64	3.4	1.7	
		10-28-64	3.6	1.5	
		11-18-64	3.2	1.9	
		12-11-64	3.6	1.5	
		1-15-65	2.8	2.3	
		2-11-65	3.2	1.9	
		3-16-65	3.2	1.9	
		4-16-65	2.8	2.3	
		5-14-65	3.3	1.8	
		6-22-65	3.5	1.6	
06S/11W-01A03 S	14.6**	10-13-64	17.1	-3.1	5102
		11-18-64	10.1	3.9	
		12-10-64	6.2	7.8	
		1-14-65	2.5	11.5	
		3-10-65	22.8*	-8.8	
		4-15-65	5.2	8.8	
		5-13-65	6.8	7.2	
		6-17-65	6.5	7.5	
06S/11W-01N02 S	10.0	7-10-64	9.7	0.3	5102
		10-13-64	12.7	-2.7	
		11-18-64	6.3	3.7	
		12-10-64	1.9	8.1	
		1-14-65	-1.7	11.7	
		4-15-65	3.0	7.0	
		6-17-65	2.2	7.8	
06S/11W-03J01 S	65.0	7-10-64	59.4	5.6	5102
		8-13-64	58.2	6.8	
		9-15-64	58.2	6.8	
		10-13-64	58.2	6.8	
		11-18-64	58.0	7.0	
		12-10-64	58.0	7.0	
		1-14-65	57.9	7.1	
		2-10-65	57.8	7.2	
		3-10-65	57.8	7.2	
		4-15-65	57.8	7.2	
		5-13-65	57.9	7.1	
LOWER SANTA ANA RIV HYDRO SUBUNIT Y-01.A0 EAST COASTAL PLAIN HYDRO SUBAREA Y-01.A1					
		(CONT.)			
06S/11W-03J01 S	65.0	5-13-65	57.9	7.1	5102
		6-13-65	58.1	6.9	
06S/11W-11K01 S	32.9	7-10-64	24.7	8.2	5102
		8-13-64	26.7	6.2	
		9-15-64	27.6	5.3	
		10-13-64	28.2	4.7	
		11-18-64	28.5	4.4	
		12-10-64	28.7	4.2	
		1-14-65	16.8	16.1	
		2-10-65	21.9*	11.0	
		3-10-65	24.6*	8.3	
		4-15-65	23.0	9.9	
		5-13-65	25.1	7.8	
		6-17-65	18.8	14.1	
06S/11W-13F02 S	2.7	7-22-64	0.6	2.1	5102
		8-26-64	0.8	1.9	
		9-30-64	0.4	2.3	
		10-28-64	0.4	2.3	
		11-18-64	-0.1	2.8	
		12-10-64	-0.5	3.2	
		1-14-65	-1.0	3.7	
		2-10-65	-0.8	3.5	
		3-10-65	-0.6	3.3	
		4-15-65	-1.5	4.2	
		5-13-65	-1.2	3.9	
		6-17-65	-0.9	3.6	
06S/11W-13G02 S	3.2	7-22-64	3.6	-0.4	5102
		8-26-64	3.8	-0.6	
		9-30-64	3.6	-0.4	
		10-28-64	3.3	-0.1	
		11-18-64	2.9	0.3	
		12-10-64	2.8	0.4	
		1-14-65	2.7	0.5	
		2-10-65	2.7	0.5	
		3-10-65	2.8	0.4	
		4-15-65	1.0	2.2	
		5-13-65	0.1	3.1	
		6-17-65	0.2	3.0	
06S/11W-13J03 S	2.1	7-22-64	3.0	-0.9	5102
		8-26-64	3.0	-0.9	
		9-30-64	3.0	-0.9	
		10-28-64	3.0	-0.9	
		11-18-64	3.0	-0.9	
		12-10-64	3.0	-0.9	
		1-14-65	2.8	-0.7	
		2-10-65	2.7	-0.6	
		3-10-65	2.7	-0.6	
		4-15-65	2.2	-0.1	
		5-13-65	1.2	0.9	
		6-17-65	1.8	0.3	
06S/11W-13J01 S	5.6	7-22-64	4.2	1.4	5102
		8-26-64	4.2	1.4	
		9-30-64	4.9	0.7	
		10-28-64	3.9	1.7	
		11-18-64	3.4	2.2	
		12-10-64	3.0	2.6	
		1-14-65	2.7	2.9	
		2-10-65	2.7	2.9	
		3-10-65	3.1	2.5	
		4-15-65	2.1	3.5	
		5-13-65	2.1	3.5	
		6-17-65	2.7	2.9	
SANTIAGO HYDRO SUBAREA Y-01.A2					
05S/07W-19B01 S	1135.0**	10-30-64	36.8	1098.2	5102
		11-12-64	37.0	1098.0	
		12-29-64	37.3	1097.7	
		1-14-65	37.0	1098.0	
		2-11-65	37.7	1097.3	
		3-09-65	37.0	1098.0	
		4-14-65	16.0	1119.0	
		5-06-65	17.7	1117.3	
		6-03-65	22.3	1112.7	
05S/07W-29E01 S	1245.0**	4-14-65	9.8	1235.2	5102
		6-03-65	13.2	1231.8	
05S/08W-01N01 S	905.0**	4-14-65	41.6	863.4	5102
		6-03-65	47.1	857.9	

* Questionable measurement

** Approximate ground surface elevation

P Pumping measurement

A Air gauge measurement

TABLE [illegible]

GROUND WATER LEVELS AT WELLS

SANTA ANA RIVER HYDRO UNIT Y-01.00

LOWER SANTA ANA RIV HYDRO SUBUNIT Y-01.A0
SANTA ANA NARROWS HYDRO SUBAREA Y-01.A3

State Well Number	G.S. Elev. in Feet	Date	Depth G.S. to Water Surface in Feet	Water Surface Elev. in Feet	Agency Supplying Data
03S/07W-29C01 S	466.8	7-01-64	24.8	442.0	5102
		7-15-64	25.0	441.8	
		8-05-64	25.0	441.8	
		8-26-64	25.1	441.7	
		9-02-64	25.0	441.8	
		9-23-64	25.0	441.8	
		10-07-64	25.0	441.8	
		10-21-64	25.0	441.8	
		11-04-64	25.1	441.7	
		12-02-64	24.8	442.0	
		12-16-64	24.9	441.9	
		1-13-65	24.8	442.0	
		1-27-65	24.8	442.0	
		2-17-65	24.9	441.9	
		3-12-65	24.9	441.9	
		4-27-65	24.1	442.7	
		6-10-65	24.2	442.6	
03S/07W-29C02 S	471.4	7-01-64	28.7	442.7	5102
		7-15-64	28.8	442.6	
		8-05-64	28.9	442.5	
		8-26-64	28.9	442.5	
		9-02-64	28.9	442.5	
		10-07-64	28.9	442.5	
		10-21-64	28.9	442.5	
		11-04-64	28.9	442.5	
		12-02-64	28.7	442.7	
		12-16-64	28.7	442.7	
		1-13-65	28.7	442.7	
		1-27-65	28.7	442.7	
		2-17-65	28.7	442.7	
		3-12-65	28.7	442.7	
		4-27-65	28.6	442.8	
		6-10-65	28.1	443.3	
03S/07W-29C03 S	461.1	7-01-64	20.5	440.6	5102
		7-15-64	20.6	440.5	
		8-05-64	20.6	440.5	
		8-26-64	20.8	440.3	
		9-02-64	20.6	440.5	
		9-23-64	20.5	440.6	
		10-07-64	20.4	440.7	
		10-21-64	20.4	440.7	
		11-04-64	20.3	440.8	
		12-02-64	20.1	441.0	
		12-16-64	20.2	440.9	
		1-13-65	20.1	441.0	
		1-27-65	20.2	440.9	
		2-17-65	20.2	440.9	
		3-12-65	20.3	440.8	
		4-27-65	19.2	441.9	
		6-10-65	19.8	441.3	
03S/07W-29D03 S	459.6	7-01-64	19.5	440.3	5102
		7-15-64	19.7	440.1	
		8-05-64	19.7	440.1	
		8-26-64	19.7	440.1	
		9-02-64	19.6	440.2	
		9-23-64	19.6	440.2	
		10-07-64	19.5	440.3	
		10-21-64	19.5	440.3	
		11-04-64	19.4	440.4	
		12-02-64	19.2	440.6	
		12-16-64	19.2	440.6	
		1-13-65	19.2	440.6	
		1-27-65	19.2	440.6	
		2-17-65	19.2	440.6	
		3-12-65	19.3	440.5	
		4-27-65	18.5	441.3	
		6-10-65	18.7	441.1	
03S/07W-29D04 S	467.1	7-01-64	27.5	439.6	5102
		7-15-64	27.6	439.5	
		8-05-64	27.6	439.5	
		8-26-64	27.7	439.4	
		9-02-64	27.7	439.4	
		9-23-64	27.8	439.3	
		10-07-64	27.8	439.3	
		10-21-64	27.8	439.3	
		11-04-64	27.8	439.3	
		12-02-64	27.7	439.4	
		12-16-64	27.7	439.4	
		1-13-65	27.6	439.5	
		1-27-65	27.6	439.5	
		2-17-65	27.6	439.5	
		3-12-65	27.6	439.5	
		4-27-65	27.2	439.9	
		6-10-65	27.0	440.1	

LOWER SANTA ANA RIV HYDRO SUBUNIT Y-01.A0
SANTA ANA NARROWS HYDRO SUBAREA Y-01.A3

State Well Number	G.S. Elev. in Feet	Date	Depth G.S. to Water Surface in Feet	Water Surface Elev. in Feet	Agency Supplying Data
03S/07W-29D05 S	480.5	7-15-64	34.4	446.1	5102
		8-05-64	34.5	446.0	
		8-26-64	34.5	446.0	
		9-02-64	34.5	446.0	
		9-23-64	34.5	446.0	
		10-07-64	34.6	445.9	
		10-21-64	34.6	445.9	
		11-04-64	34.6	445.9	
		12-02-64	34.6	445.9	
		12-16-64	34.6	445.9	
		1-13-65	34.6	445.9	
		1-27-65	34.6	445.9	
		2-17-65	34.7	445.8	
		3-12-65	34.7	445.8	
		4-27-65	34.6	445.9	
		6-10-65	34.3	446.2	
03S/07W-29D07 S	464.6	7-01-64	15.0	449.6	5102
		7-15-64	14.9	449.7	
		8-05-64	14.9	449.7	
		8-26-64	14.9	449.7	
		9-02-64	14.9	449.7	
		9-23-64	14.9	449.7	
		10-07-64	15.0	449.6	
		10-21-64	15.0	449.6	
		11-04-64	15.0	449.6	
		12-02-64	15.0	449.6	
		12-16-64	15.0	449.6	
		1-13-65	15.0	449.6	
		1-27-65	15.0	449.6	
		2-17-65	15.1	449.5	
		4-27-65	14.8	449.8	
		6-10-65	14.7	449.9	
03S/07W-29E01 S	445.7	7-01-64	6.8	438.9	5102
		7-15-64	6.8	438.9	
		8-05-64	6.7	439.0	
		8-26-64	6.6	439.1	
		9-02-64	6.5	439.2	
		9-23-64	6.1	439.6	
		10-07-64	6.2	439.5	
		10-21-64	6.3	439.4	
		11-04-64	5.9	439.8	
		12-02-64	6.0	439.7	
		12-16-64	6.1	439.6	
		1-13-65	6.1	439.6	
		1-27-65	6.0	439.7	
		2-17-65	6.2	439.5	
		3-12-65	6.3	439.4	
		4-27-65	5.4	440.3	
		6-10-65	6.2	439.5	
03S/07W-29E02 S	449.4	7-01-64	DRY		5102
		7-15-64	DRY		
		8-05-64	DRY		
		8-26-64	10.9	438.5	
		9-02-64	10.9	438.5	
		9-23-64	10.7	438.7	
		10-07-64	10.7	438.7	
		10-21-64	10.7	438.7	
		11-04-64	10.4	439.0	
		12-02-64	10.4	439.0	
		12-16-64	10.5	438.9	
		1-13-65	10.4	439.0	
		1-27-65	10.4	439.0	
		2-17-65	10.1	439.3	
		3-12-65	10.7	438.7	
		4-27-65	9.6	439.8	
		6-10-65	10.4	439.0	
03S/07W-29E02 S	461.4	7-01-64	21.7	439.7	5102
		7-15-64	21.5	439.9	
		8-05-64	21.4	440.0	
		8-26-64	21.3	440.1	
		9-02-64	21.3	440.1	
		9-23-64	21.1	440.3	
		10-07-64	21.1	440.3	
		10-21-64	21.1	440.3	
		11-04-64	20.9	440.5	
		12-02-64	20.8	440.6	
		12-16-64	20.9	440.5	
		1-13-65	20.9	440.5	
		1-27-65	21.2	440.2	
		2-17-65	21.0	440.4	
		3-12-65	21.1	440.3	
		4-27-65	19.8	441.6	
		6-10-65	21.0	440.4	

* Questionable measurement ** Approximate ground surface elevation P Pumping measurement A Artesian measurement

TABLE C-5

GROUND WATER LEVELS AT WELLS

SANTA ANA RIVER HYDRO UNIT Y-01.00

LOWER SANTA ANA RIV HYDRO SUBUNIT Y-01.A0
SANTA ANA NARROWS HYDRO SUBAREA Y-01.A3

State Well Number	G S Elev., in Feet	Date	Dist G S to Water Surface, in Feet	Water Surface Elev., in Feet	Agency Supplying Data
03S/07W-30K01 S	456.2	9-30-64	20.4	435.8	5102
		4-28-65	19.7	436.5	
03S/07W-30K02 S	457.6	4-28-65	21.2	436.4	5102
03S/08W-25J01 S	435.0	9-30-64	18.4	416.6	5102
		4-27-65	18.1	416.9	
03S/08W-26N02 S	387.0	7-01-64	11.0	376.0	5102
		9-02-64	11.0	376.0	
		10-07-64	11.1	375.9	
		11-04-64	11.0	376.0	
		12-02-64	10.3	376.7	
		1-06-65	9.9	377.1	
		2-03-65	10.1	376.9	
		3-03-65	10.4	376.6	
		4-13-65	8.2	378.8	
		6-02-65	10.5	376.5	
03S/08W-29K01 S	340.0	11-02-64	26.3	313.7	4715
		12-02-64	16.4	323.6	5102
		12-07-64	15.5	324.5	4715
		12-31-64	13.1	326.9	
		1-06-65	12.8	327.2	5102
		1-25-65	11.3	328.7	4715
		2-03-65	11.0	329.0	5102
		2-22-65	10.1	329.9	4715
		3-15-65	11.6	328.4	
		4-12-65	8.7	331.3	
		4-13-65	8.8	331.2	5102
		5-05-65	9.5	330.5	
		5-17-65	9.7	330.3	4715
		6-28-65	14.2	325.8	
03S/08W-29N01 S	320.0	7-13-64	25.3P	294.7	4715
		8-17-64	37.0P	283.0	
		9-14-64	37.0P	283.0	
		10-13-64	26.1P	293.9	
		11-16-64	9.6	310.4	
		12-21-64	11.3	308.7	
		1-25-65	8.0	312.0	
		2-22-65	7.3	312.7	
		3-22-65	7.3	312.7	
		4-12-65	6.2	313.8	
		5-24-65	7.5	312.5	
		6-28-65	16.3	303.7	
03S/08W-29P01 S	336.0	7-13-64	51.0P	285.0	4715
		8-17-64	60.1P	275.9	
		9-14-64	65.3P	270.7	
		10-26-64	34.8	301.2	
		11-16-64	27.9	308.1	
		11-30-64	19.8	316.2	
		12-02-64	18.2	317.8	5102
		12-31-64	15.4	320.6	4715
		1-06-65	13.9	322.1	5102
		1-18-65	14.1	321.9	4715
		2-03-65	11.8	324.2	5102
		2-15-65	12.0	324.0	4715
		3-15-65	14.8	321.2	
		4-12-65	11.2	324.8	
		4-13-65	10.4	325.6	5102
		5-05-65	10.2	325.8	
		5-17-65	11.3	324.7	4715
		6-28-65	16.8	319.2	
03S/08W-29Q01 S	339.0	11-02-64	31.2	307.8	4715
		11-16-64	27.3	311.7	
		12-02-64	19.6	319.4	5102
		12-07-64	18.0	321.0	4715
		12-21-64	18.0	321.0	
		1-06-65	14.8	324.2	5102
		1-18-65	13.7	325.3	4715
		2-03-65	12.6	326.4	5102
		2-15-65	11.8	327.2	4715
		3-03-65	12.5	326.5	5102
		3-15-65	14.2	324.8	4715
		4-12-65	10.9	328.1	
		4-13-65	11.0	328.0	5102
		4-26-65	10.3	328.7	4715
		5-05-65	11.7	327.3	5102
		5-17-65	10.9	328.1	4715
		6-28-65	18.8	320.2	
03S/08W-29Q02 S	338.0	7-13-64	38.0P	300.0	4715
		8-17-64	44.2P	293.8	
		9-14-64	53.3P	284.7	
		10-19-64	55.7P	282.3	
		(CONT.)			
03S/08W-29Q02 S	338.0	11-16-64	26.0	312.0	4715
		12-31-64	15.8	322.2	
		1-25-65	14.1	323.9	
		2-22-65	12.5	325.5	
		3-22-65	13.3	324.7	
		4-19-65	11.2	326.8	
		5-24-65	11.8	326.2	
		6-28-65	18.1	319.9	
03S/08W-30N01 S	329.7**	8-05-64	25.1	304.6	5102
		10-07-64	28.8	300.9	
		11-04-64	26.5	303.2	
		12-02-64	24.9	304.8	
		1-06-65	24.9	304.8	
		2-03-65	24.5	305.2	
		3-03-65	25.3	304.4	
		4-13-65	23.1	306.6	
		6-02-65	23.5	306.2	
03S/08W-30N02 S	329.0**	8-05-64	23.5	305.5	5102
		9-02-64	30.5	298.5	
		10-07-64	30.2	298.8	
		11-04-64	24.8	304.2	
		12-02-64	24.1	304.9	
		1-06-65	23.2	305.8	
		2-03-65	22.9	306.1	
		3-03-65	22.5	306.5	
		4-13-65	21.5	307.5	
		5-05-65	24.5	304.5	
03S/08W-30Q01 S	350.0**	10-07-64	48.1	301.9	5102
		11-04-64	44.3	305.7	
		12-02-64	41.9	308.1	
		1-06-65	41.8	308.2	
		2-03-65	41.5	308.5	
		4-13-65	40.2	309.8	
03S/08W-30R01 S	327.0**	11-04-64	11.4	315.6	5102
		12-02-64	9.9	317.1	
		1-06-65	9.3	317.7	
		2-03-65	10.6	316.4	
		3-03-65	10.5	316.5	
		4-13-65	9.4	317.6	
		5-05-65	10.1	316.9	
		6-02-65	10.2	316.8	
03S/08W-30R02 S	327.3**	7-01-64	14.5	312.8	5102
		8-05-64	17.7	309.6	
		9-02-64	40.7*	286.6	
		10-07-64	17.0	310.3	
		11-04-64	11.7	315.6	
		12-02-64	9.7	317.6	
		2-03-65	10.7	316.6	
		3-03-65	10.7	316.6	
		4-13-65	9.5	317.8	
		5-05-65	10.4	316.9	
		6-02-65	11.3	316.0	
03S/08W-31D01 S	327.0**	7-01-64	21.0	306.0	5102
		8-05-64	18.6	308.4	
		9-02-64	23.8	303.2	
		12-02-64	18.4	308.6	
		1-06-65	18.3	308.7	
		2-03-65	18.2	308.8	
		3-03-65	17.6	309.4	
		4-13-65	16.6	310.4	
		6-02-65	17.0	310.0	
03S/08W-31E02 S	315.0**	7-01-64	17.5	297.5	5102
		8-05-64	20.6	294.4	
		9-02-64	26.2	288.8	
		10-07-64	20.4	294.6	
		11-04-64	16.2	298.8	
		12-02-64	17.0	298.0	
		1-06-65	16.9	298.1	
		4-13-65	15.4	299.6	
03S/08W-31F03 S	312.0	7-01-64	30.4	281.6	5102
		8-05-64	30.8	281.2	
		9-02-64	40.3*	271.7	
		10-07-64	31.6	280.4	
		11-04-64	8.0	304.0	
		12-02-64	8.7	303.3	
		1-06-65	8.7	303.3	
		2-03-65	8.7	303.3	
		3-03-65	27.9*	284.1	
		4-13-65	7.3	304.7	
		(CONT.)			

* Questionable measurement

** Approximate ground surface elevation

P Pumping measurement

A Air gauge measurement

TABLE [illegible]

GROUND WATER LEVELS AT WELLS

SANTA ANA RIVER HYDRO UNIT Y-01.00

LOWER SANTA ANA RIV HYDRO SUBUNIT Y-01.A0
SANTA ANA NARROWS HYDRO SUBAREA Y-01.A3

State Well Number	G S Elev in Feet	Date	Dist G S to Water Surface in Feet	Water Surface Elev in Feet	Agency Supplying Data
		(CONT.)			
03S/08W-31F03 S	312.0	5-05-65	8.1	303.9	5102
		6-02-65	9.1	302.9	
03S/08W-31M01 S	310.6	7-01-64	7.9	302.7	5102
		7-27-64	7.3	303.3	4715
		8-05-64	8.1	302.5	5102
		8-31-64	19.7*	290.9	4715
		9-02-64	14.6	296.0	5102
		9-21-64	8.3	302.3	4715
		10-07-64	8.2	302.4	5102
		10-19-64	7.8	302.8	4715
		11-04-64	7.5	303.1	5102
		11-16-64	6.8	303.8	4715
		12-02-64	8.4	302.2	5102
		12-21-64	8.8	301.8	4715
		1-06-65	8.3	302.3	5102
		1-25-65	7.3	303.3	4715
		2-03-65	8.2	302.4	5102
		2-22-65	6.9	303.7	4715
		3-03-65	7.7	302.9	5102
		3-22-65	6.4	304.2	4715
		4-12-65	6.0	304.6	
		4-13-65	6.8	303.8	5102
		5-05-65	7.6	303.0	
		5-17-65	7.1	303.5	4715
		6-02-65	7.6	303.0	5102
		6-28-65	10.0	300.6	4715
03S/08W-31M02 S	310.5	7-01-64	9.0	301.5	5102
	310.0	7-20-64	6.7	303.3	4715
	310.5	8-05-64	9.0	301.5	5102
	310.0	8-31-64	17.1*	292.9	4715
	310.5	9-02-64	14.6	295.9	5102
		10-07-64	9.7	301.3	
	310.0	10-19-64	6.2	303.8	4715
	310.5	11-04-64	9.1	301.4	5102
	310.0	11-16-64	5.5	304.5	4715
	310.5	12-02-64	10.1	300.4	5102
	310.0	12-21-64	6.9*	303.1	4715
	310.5	1-06-65	10.0	300.5	5102
	310.0	1-25-65	5.7	304.3	4715
	310.5	2-03-65	9.8	300.7	5102
	310.0	2-22-65	5.5	304.5	4715
		3-03-65	9.3	301.2	
		3-22-65	5.1	304.9	
		4-12-65	4.5	305.5	
	310.5	4-13-65	8.6	301.9	5102
		5-05-65	9.5	301.0	
	310.0	5-24-65	6.0	304.0	4715
		6-28-65	8.6	301.4	
03S/08W-31N01 S	325.0	7-01-64	23.9	301.1	5102
		8-05-64	24.0	301.0	
		9-02-64	26.0	299.0	
		10-07-64	26.1	298.9	
		11-04-64	24.4	300.6	
		12-02-64	24.5	300.5	
		1-06-65	25.1	299.9	
		2-03-65	24.8	300.2	
		3-03-65	24.6	300.4	
		4-13-65	23.9	301.1	
		5-05-65	24.0	301.0	
		6-02-65	24.2	300.8	
03S/08W-31N03 S	325.0**	7-01-64	26.8	298.2	5102
		8-05-64	27.1	297.9	
		9-02-64	29.9	295.1	
		10-07-64	27.5	297.5	
		11-04-64	27.2	297.8	
		12-02-64	27.5	297.5	
		1-06-65	27.9	297.1	
		2-03-65	27.5	297.5	
		3-03-65	27.3	297.7	
		4-13-65	26.5	298.5	
		5-05-65	26.9	298.1	
		6-02-65	27.0	298.0	
03S/08W-32D01 S	360.0	7-17-64	28.8P	331.2	4715
		8-17-64	39.5P	320.5	
		9-14-64	41.2P	318.8	
		10-26-64	20.8	339.2	
		11-23-64	13.5	346.5	
		12-21-64	16.3	343.7	
		1-25-65	13.1	346.9	
		2-22-65	12.4	347.6	
		3-22-65	12.7	347.3	
		4-12-65	11.3	348.7	
		(CONT.)			

LOWER SANTA ANA RIV HYDRO SUBUNIT Y-01.A0
SANTA ANA NARROWS HYDRO SUBAREA Y-01.A3

State Well Number	G S Elev in Feet	Date	Dist G S to Water Surface in Feet	Water Surface Elev in Feet	Agency Supplying Data
		(CONT.)			
03S/08W-32D01 S	360.0	5-17-65	12.3	347.7	4715
		6-28-65	22.1	337.9	
03S/08W-33C01 S	360.0**	11-04-64	6.6	353.4	5102
		1-06-65	5.7	354.3	
		2-03-65	5.9	354.1	
		3-03-65	6.2	353.8	
		4-13-65	4.3	355.7	
		5-05-65	6.3	353.7	
		6-02-65	6.8	353.2	
03S/08W-34C01 S	368.0	7-01-64	7.4	360.6	5102
		8-05-64	7.6	360.4	
		9-02-64	7.7	360.3	
		10-07-64	7.6	360.4	
		11-04-64	7.4	360.6	
		12-02-64	6.9	361.1	
		1-06-65	6.7	361.3	
		2-03-65	6.7	361.3	
		3-03-65	6.9	361.1	
		4-13-65	5.2	362.8	
		5-05-65	6.1	361.9	
		6-02-65	7.1	360.9	
03S/08W-35B01 S	400.0**	7-01-64	42.6	357.4	5102
		8-05-64	42.5	357.5	
		9-02-64	42.5	357.5	
		10-07-64	42.6	357.4	
		11-04-64	42.3	357.7	
		12-02-64	41.7	358.3	
		1-06-65	41.4	358.6	
		2-03-65	41.8	358.2	
		3-03-65	42.0	358.0	
		4-13-65	40.6	359.4	
		5-05-65	41.7	358.3	
03S/08W-35B02 S	400.0**	8-05-64	28.1	371.9	5102
		9-02-64	28.1	371.9	
		10-07-64	27.9	372.1	
		11-04-64	27.6	372.4	
		12-02-64	27.4	372.6	
		1-06-65	27.2	372.8	
		2-03-65	27.4	372.6	
		3-03-65	27.7	372.3	
		4-13-65	26.2	373.8	
		6-02-65	28.8	371.2	
03S/09W-36F02 S	305.0	7-01-64	4.5	300.5	5102
		8-05-64	4.6	300.4	
		9-02-64	6.1	298.9	
		10-07-64	5.5	299.5	
		11-04-64	5.1	299.9	
		12-02-64	5.1	299.9	
		1-06-65	5.4	299.6	
		2-03-65	5.2	299.8	
		3-03-65	4.9	300.1	
		4-13-65	3.9	301.1	
		5-05-65	4.3	300.7	
		6-02-65	4.9	300.1	
03S/09W-36Q01 S	298.1	7-01-64	4.0	294.1	5102
		8-05-64	4.0	294.1	
		9-02-64	5.2	292.9	
		10-07-64	4.4	293.7	
		11-14-64	4.1	294.0	
		12-02-64	6.6	291.5	
		1-06-65	4.8	293.3	
		2-03-65	4.5	293.6	
		3-03-65	4.2	293.9	
		4-13-65	3.3	294.8	
		5-05-65	3.9	294.2	
		6-02-65	4.2	293.9	
03S/09W-36R01 S	299.0	7-01-64	7.1	291.9	5102
		8-05-64	7.1	291.9	
		9-02-64	9.5	289.5	
		10-07-64	7.2	291.8	
		11-04-64	6.9	292.1	
		12-02-64	5.0	294.0	
		1-06-65	7.8	291.2	
		2-03-65	7.5	291.5	
		3-03-65	7.2	291.8	
		4-13-65	6.4	292.6	
		5-05-65	7.1	291.9	
		6-02-65	7.1	291.9	
03S/09W-36R02 S	306.9	7-01-64	8.4	298.5	5102
		(CONT.)			

* Questionable measurement ** Approximate ground surface elevation P Pumping measurement A Air gauge measurement

GROUND WATER LEVELS AT WELLS

SANTA ANA RIVER HYDRO UNIT Y-01.00

LOWER SANTA ANA RIV HYDRO SUBUNIT Y-01.A0
SANTA ANA NARROWS HYDRO SUBAREA Y-01.A3

State Well Number	G.S. Elev. in Feet	Date	Dist. G.S. to Water Surface in Feet	Water Surface Elev. in Feet	Agency Supplying Data
		(CONT.)			
[illegible]	[illegible]	8-03-64	8.5	298.4	5102
		9-02-64	10.9	296.0	
		10-07-64	8.6	298.3	
		11-04-64	8.8	298.1	
		12-02-64	9.6	297.3	
		1-06-65	9.6	297.3	
		2-03-65	8.5	298.4	
		3-03-65	8.7	298.2	
		4-13-65	8.3	298.6	
		5-05-65	9.0	297.9	
		6-02-65	8.7	298.2	
[illegible]	[illegible]	7-01-64	43.3	291.1	5102
		8-05-64	43.4	291.0	
		9-02-64	44.8	289.6	
		10-07-64	44.5	289.9	
		11-04-64	44.0	290.4	
		12-02-64	43.9	290.5	
		1-06-65	44.5	289.9	
		2-03-65	44.3	290.1	
		3-03-65	44.1	290.3	
		4-13-65	43.5	290.9	
		5-05-65	43.3	291.1	
		6-02-65	43.6	290.8	
04S/09W-[illegible]	299.2**	8-05-64	19.9	279.3	5102
		10-07-64	13.3	285.9	
		12-02-64	12.0	287.2	
		1-06-65	12.6	286.6	
		2-03-65	13.5	285.7	
		3-03-65	17.3	281.9	
		4-13-65	11.1	288.1	
		5-05-65	11.8	287.4	
		6-02-65	14.4	284.8	
04S/09W-01E01 S	287.0**	7-01-64	7.3	279.7	5102
		8-05-64	8.6	278.4	
		10-07-64	8.1	278.9	
		11-04-64	7.6	279.4	
		12-02-64	6.2	280.8	
		1-06-65	7.3	279.7	
		2-03-65	7.2	279.8	
		3-03-65	8.5	278.5	
		4-13-65	5.4	281.6	
		5-05-65	6.2	280.8	
		6-02-65	8.8	278.2	
04S/09W-01E02 S	299.1**	7-01-64	17.2	281.9	5102
		8-05-64	18.4	280.7	
		9-02-64	19.7	279.4	
		10-07-64	18.3	280.8	
		11-04-64	16.3	282.8	
		12-02-64	16.2	283.1	
		1-06-65	16.3	282.8	
		2-03-65	17.1	282.0	
		3-03-65	18.1	281.0	
		4-13-65	15.6	283.5	
		5-05-65	16.2	282.9	
		6-02-65	18.4	280.7	
04S/09W-01E03 S	291.1**	7-01-64	9.9	281.2	5102
		9-02-64	12.7	278.4	
		10-07-64	12.3	278.8	
		11-04-64	8.8	282.3	
		12-02-64	8.2	282.9	
		1-06-65	9.2	281.9	
		2-03-65	9.1	282.0	
		3-03-65	10.8	280.3	
		4-13-65	7.4	283.7	
		5-05-65	8.2	282.9	
		6-02-65	11.3	279.8	
[illegible]	315.7	7-01-64	35.2	283.5	5102
		8-05-64	35.4	283.3	
		9-02-64	39.4	279.3	
		10-07-64	34.5	284.2	
		11-04-64	33.4	285.3	
		12-02-64	33.0	285.7	
		1-06-65	33.7	285.0	
		3-03-65	35.6	283.1	
		4-13-65	32.2	286.5	
		5-05-65	32.8	285.9	
04S/09W-01F05 S	321.1	7-01-64	38.6	282.5	5102
		8-05-64	38.5	282.6	
		9-02-64	39.4	281.7	
		10-07-64	38.2	282.9	

LOWER SANTA ANA RIV HYDRO SUBUNIT Y-01.A0
SANTA ANA NARROWS HYDRO SUBAREA Y-01.A3

State Well Number	G.S. Elev. in Feet	Date	Dist. G.S. to Water Surface in Feet	Water Surface Elev. in Feet	Agency Supplying Data
		(CONT.)			
04S/09W-01F05 S	321.1	11-04-64	38.3	282.8	5102
		12-02-64	38.0	283.1	
		1-06-65	39.1	282.0	
		2-03-65	39.4	281.7	
		3-03-65	39.6	281.5	
04S/09W-01G01 S	318.7	8-05-64	35.4	283.3	5102
		10-07-64	34.5	284.2	
		12-02-64	33.1	285.6	
		1-06-65	33.7	285.0	
		2-03-65	35.5	283.2	
		4-13-65	32.2	286.5	
		5-05-65	32.9	285.8	
		6-02-65	36.9	281.8	
04S/09W-02A01 S	283.0**	7-01-64	6.9	276.1	5102
		8-05-64	8.1	274.9	
		9-02-64	16.0*	267.0	
		10-07-64	8.1	274.9	
		11-04-64	7.1	275.9	
		12-02-64	7.8	275.2	
		1-06-65	9.0	274.0	
		2-03-65	8.1	274.9	
		3-03-65	7.5	275.5	
		4-13-65	6.7	276.3	
		5-05-65	7.6	275.4	
		6-02-65	7.1	275.9	
04S/09W-02A02 S	285.0**	7-01-64	6.3	278.7	5102
		11-04-64	6.5	278.5	
		12-02-64	7.3	277.7	
		1-06-65	8.5	276.5	
		2-03-65	7.6	277.4	
		3-03-65	7.0	278.0	
		4-13-65	6.2	278.8	
		5-05-65	6.9	278.1	
		6-02-65	6.5	278.5	
04S/09W-02A02 S	284.4	7-01-64	6.9	277.5	5102
		8-05-64	7.7	276.7	
		9-02-64	15.1	269.3	
		10-07-64	18.1*	266.3	
		11-04-64	7.2	277.2	
		12-02-64	7.7	276.7	
		1-06-65	7.1	277.3	
		2-03-65	8.1	276.3	
		3-03-65	7.9	276.5	
		4-13-65	6.7	277.7	
		5-05-65	7.5	276.9	
		6-02-65	7.4	277.0	
04S/09W-02H01 S	285.0	12-02-64	5.0	280.0	5102
		1-06-65	6.2	278.8	
		2-03-65	6.0	279.0	
		4-13-65	4.2	280.8	
		5-05-65	5.2	279.8	
		6-02-65	7.1	277.9	

* Questionable measurement ** Approximate ground surface elevation P Pumping measurement A Air gauge measurement

GROUND WATER LEVELS AT WELLS

[illegible]	[illegible]	[illegible]	[illegible]	[illegible]	[illegible]	[illegible]	[illegible]	[illegible]	[illegible]	[illegible]
[illegible]										
[illegible]										
[illegible]				766.[illegible]						
				7[illegible]1.[illegible]						
		6-01-65	595.4	768.[illegible]				8-01-64	282.[illegible]	
								12-01-64		765.2
[illegible]								3-01-65		763.9
								6-01-65	286.[illegible]	762.4
		6-01-65	475.0P					8-01-64		724.[illegible]
								12-01-64		722.4
[illegible]		8-01-64	516.6P					3-01-65		
		12-01-64	477.3	770.5						723.1
		3-01-65	[illegible]	770.5						
								8-01-64		
[illegible]		7-01-64	[illegible]							
		8-01-64	416.5	813.7						
		9-01-64	[illegible]					6-01-65		
								8-01-64		
			418.[illegible]							
			[illegible]	8[illegible].6				3-01-65		
		2-01-65	[illegible]							
		3-01-65	418.[illegible]							
		4-01-65	[illegible]	809.1						
			[illegible]							
			418.4							
								7-15-64		
								9-15-64	732.5	
									731.6	341.0
				415.4					733.8	374.8
		12-01-64							733.6	379.0
				414.7				1-15-65	732.7	
		4-01-65							732.3	389.[illegible]
								4-15-65		379.6
		8-01-64								379.7
		12-01-64		771.0				6-15-65		379.5
			348.1	768.9						
								7-15-64		367.[illegible]
								8-15-64		
								9-15-64	731.3	363.3
										359.0
				763.4				11-15-64	733.6	358.0
								12-15-64	732.3	
								1-15-65	733.6	368.0
[illegible] **						015/06A-16[illegible]	1075.0**			
								12-01-64	341.0	734.0
										735.0
[illegible]				819.6	5100			6-01-65		7[illegible].0
		-12-64		820.7	5713					
				819.8		[illegible]	1043.0			717.6
				818.8	5100			8-05-64	325.2	717.8
				818.5				9-03-64	325.3	717.7
			286.2	819.5	5713			10-03-64	324.6	718.4
			287.5	818.2	5100			10-27-64	324.7	718.3
		10-10-64		818.9	5713			12-01-64	325.0	
		10-27-64		817.9	5100			1-12-65	325.4	717.6
		11-07-64		818.8	5713			2-05-65		718.3
		12-01-64		818.1	5100			3-03-65	325.4	717.6
		12-21-64		818.7	5713			3-22-65	326.9*	716.1
		1-09-65		818.9				4-12-65	324.9	718.1
		1-12-65		818.2	5100			5-07-65	330.2	712.8
		2-05-65						6-[illegible]	332.3	710.7
		2-06-65		819.1				6-30-65	336.5	706.5
		3-03-65		818.2	5100					
		3-20-65		819.0	5713	[illegible]	1079.0	8-01-64	340.5	738.5
		3-22-65		817.7	5100			12-01-64	332.4	746.6
		4-12-65	287.9	817.8				3-01-65	332.7	746.3
		4-17-65	286.8	818.9	5713			6-01-65	335.9	
		5-07-65	287.9	817.8	5100					
		5-08-65	287.0	818.7	5713	015/06W-25C01 S	1050.0**	8-01-64	294.5	755.5
		6-[illegible]-65	289.2	816.5	[illegible]			12-01-64	295.2	754.8
		6-19-65	287.9	817.8	5713			3-01-65	296.6	753.4
		6-30-65	289.1	816.6	5100			6-01-65	297.5	752.5
[illegible]	1082.4	7-02-64	[illegible]	796.4	4124	[illegible]	[illegible]	8-01-64	281.5	
		8-01-64	[illegible]	[illegible]				12-01-64	281.5	
		9-01-64	285.0	797.4				3-01-65	282.6	
		10-07-64	285.0	797.4				6-01-65	282.6	
		11-04-64	286.0	796.4						
		11-24-64	286.0	796.4		01[illegible]/06W-[illegible] S	[illegible]**	7-01-64	224.5	732.0	5100
		1-05-65	286.0	796.4				8-01-64	229.3	727.2	4706
		2-01-65	286.0	796.4				8-05-64	225.6	730.9	5100
		3-03-65	287.0	795.4				9-03-64	226.2	730.3	
		4-05-65	288.0	794.4				10-03-64	226.3	730.2	
		5-03-65	288.0	794.4				10-22-64		
		(CONT.)						(CONT.)		

* Questionable measurement

** Approximate ground surface elevation

P Pumping measurement

A Air gauge measurement

TABLE C-5

GROUND WATER LEVELS AT WELLS

SANTA ANA RIVER HYDRO UNIT Y-01.00

MIDDLE SANTA ANA RIV HYDR SUBUNIT Y-01.80
CHINO HYDRO SUBAREA Y-01.81

State Well Number	G S Elev in Feet	Date	Dist G S to Water Surface in Feet	Water Surface Elev in Feet	Agency Supplying Data
		(CONT.)			
01S/06W-27L01 S	956.5**	10-22-64			5100
		10-27-64	226.5	730.0	
		12-01-64	226.6	729.9	4706
		12-31-64	226.5	730.0	5100
		1-12-65	226.8	729.7	
		2-04-65	227.1	729.4	
		3-01-65	227.9	728.6	4706
		3-03-65	227.5	729.0	5100
		3-22-65	227.6	728.9	
		4-12-65	228.3	728.2	
		5-07-65	228.3	728.2	
		6-01-65	228.5	728.0	4706
		6-29-65	228.6	727.9	5100
		6-30-65	228.8	727.7	
01S/06W-31M01 S	861.8	11-25-64	217.1	644.7	5100
		3-18-65	226.0P	635.8	
		5-05-65	219.0P	642.8	
01S/06W-33M01 S	868.8	11-25-64	171.0	697.8	5100
		3-18-65	172.2	696.6	
		5-05-65	171.7	697.1	
01S/06W-34B01 S	937.0	11-24-64	212.4	724.6	5100
01S/06W-36D01 S	979.0	11-24-64	224.1	754.9	5100
		3-01-65	229.8*	749.2	4706
		3-19-65	229.1	749.9	5100
		6-01-65	199.1*	779.9	4706
01S/07W-8N01 S	1212.2	7-06-64	567.4A	644.8	4235
		8-03-64	609.4P	602.8	
		9-01-64	569.4A	642.8	
		10-05-64	614.4P	597.8	
		11-02-64	584.4A	627.8	
		12-01-64	587.4A	624.8	
		1-04-65	589.4A	622.8	
		2-01-65	607.4P	604.8	
		3-01-65	583.4A	628.8	
		4-05-65	581.4A	630.8	
		5-03-65	612.4P	599.8	
		6-01-65	567.4A	644.8	
01S/07W-14J01 S	1094.0**	7-15-64	412.5A	681.5	4702
		8-15-64	412.0A	682.0	
		9-15-64	448.0P	646.0	
		10-15-64	402.0A	692.0	
		11-15-64	400.0A	694.0	
		12-15-64	400.0A	694.0	
		1-15-65	402.5A	691.5	
		2-15-65	401.5A	692.5	
		3-15-65	401.0A	693.0	
		4-15-65	401.0A	693.0	
		5-15-65	453.0P	641.0	
		6-15-65	406.0A	688.0	
01S/07W-14E01 S	1080.0	7-15-64	439.0P	641.0	4702
		8-15-64	392.5A	687.5	
		9-15-64	440.0P	640.0	
		10-15-64	387.5A	692.5	
		11-15-64	386.0A	694.0	
		12-15-64	386.0A	694.0	
		1-15-65	387.0A	693.0	
		2-15-65	387.0A	693.0	
		3-15-65	386.0A	694.0	
		4-15-65	386.0A	694.0	
		5-15-65	391.0A	689.0	
		6-15-65	395.0A	685.0	
01S/07W-14G01 S	1040.0**	7-15-64	394.0A	646.0	4702
		8-15-64	394.0A	646.0	
		9-15-64	440.0P	600.0	
		10-15-64	438.0P	602.0	
		11-15-64	389.0A	651.0	
		12-15-64	389.0A	651.0	
		1-15-65	389.0A	651.0	
		2-15-65	389.0A	651.0	
		3-15-65	389.0A	651.0	
		4-15-65	392.0A	648.0	
		5-15-65	394.0A	646.0	
		6-15-65	394.0A	646.0	
01S/07W-14L01 S	1066.0**	7-15-64	375.0A	691.0	4702
		8-15-64	378.0A	688.0	
		9-15-64	378.0A	688.0	
		10-15-64	378.0A	688.0	
		11-15-64	370.0A	696.0	
		(CONT.)			
01S/07W-14L01 S	1066.0**	12-15-64	373.0A	693.0	4702
		1-15-65	373.0A	693.0	
		2-15-65	373.0A	693.0	
		3-15-65	373.0A	693.0	
		4-15-65	375.0A	691.0	
		5-15-65	375.0A	691.0	
		6-15-65	378.0A	688.0	
01S/07W-17E01 S	1155.0	7-06-64	451.0A	704.0	4235
		8-03-64	465.0P	690.0	
		9-01-64	479.0P	676.0	
		10-05-64	480.0P	675.0	
		11-02-64	468.0A	687.0	
		12-01-64	468.0A	687.0	
		1-04-65	468.0A	687.0	
		2-01-65	478.0P	677.0	
		6-01-65	469.0A	686.0	
01S/07W-17J01 S	1128.3	8-28-64	469.4	658.9	4748
		9-30-64	509.1P	619.2	
		10-15-64	508.2P	620.1	
		10-30-64	472.9A	655.4	
		11-16-64	473.0A	655.3	
		12-03-64	473.5A	654.8	
		12-31-64	473.5A	654.8	
		1-14-65	473.0A	655.3	
		1-30-65	473.5A	654.8	
		2-15-65	473.5A	654.8	
		3-01-65	473.5A	654.8	
		4-05-65	481.1A	647.2	
		4-15-65	473.0A	655.3	
		5-14-65	512.8P	615.5	
		5-28-65	477.6A	650.7	
		6-15-65	512.8P	615.5	
		6-30-65	348.8P	779.5	
01S/07W-19D01 S	1080.0	7-20-64	437.2	642.8	4748
		8-12-64	437.5	642.5	
		8-28-64	438.0	642.0	
		9-16-64	438.5	641.5	
		9-30-64	440.3	639.7	
		10-15-64	439.5	640.5	
		1-30-65	439.0A	641.0	
		2-15-65	437.0A	643.0	
		3-01-65	441.1A	638.9	
		4-05-65	441.1A	638.9	
		4-15-65	440.5A	639.5	
		5-14-65	443.5A	636.5	
		5-28-65	441.8	638.2	
		6-15-65	459.0P	621.0	
		6-30-65	460.2P	619.8	
01S/07W-19D02 S	1092.3	7-20-64	442.8	649.5	4748
		8-12-64	441.8	650.5	
		8-28-64	444.3	648.0	
		9-16-64	444.8	647.5	
		9-30-64	445.5	646.8	
		10-15-64	445.3	647.0	
		10-30-64	443.1A	649.2	
		11-16-64	446.6A	645.7	
		12-03-64	444.9A	647.4	
		12-31-64	445.5A	646.8	
		1-14-65	445.5A	646.8	
		1-30-65	445.5A	646.8	
		2-15-65	444.3A	648.0	
		3-01-65	445.5A	646.8	
		4-05-65	445.5A	646.8	
		4-15-65	444.8A	647.5	
		5-14-65	443.7A	648.6	
		5-28-65	446.5	645.8	
		6-15-65	467.6P	624.9	
		6-30-65	468.0P	624.3	
01S/07W-20A01 S	1070.1	11-23-64	423.8A	646.3	4228
		2-15-65	424.8A	645.3	
		4-07-65	425.8A	644.3	
		6-21-65	424.8A	645.3	
01S/07W-21C01 S	1053.0**	11-23-64	403.0A	650.0	4228
		2-15-65	408.0A	645.0	
		4-07-65	408.0A	645.0	
		6-21-65	408.0A	645.0	
01S/07W-21D01 S	1056.0	2-15-65	423.3A	632.7	4228
		4-07-65	425.3A	630.7	
		6-21-65	423.3A	632.7	

* Questionable measurement ** Approximate ground surface elevation P Pumping measurement A Air gauge measurement

GROUND WATER LEVELS AT WELLS

State Well Number	G S Elev. in Feet	Date	Depth to Water Surface in Feet	Water Surface Elev. in Feet	Agency Supplying Data
SANTA [illegible]					
[illegible]					
[illegible]	[illegible]**	[illegible]	[illegible]	669.0	4228
		4-07-65	[illegible]	[illegible]	
[illegible]	[illegible]**	[illegible]	[illegible]	663.3	[illegible]
		[illegible]	[illegible]	[illegible]	
		4-07-65	285.7A	672.3	
		[illegible]	297.7A	660.3	
[illegible]	[illegible]**	7-15-65	[illegible]	621.0	4228
		4-07-65	316.0A	621.0	
[illegible]	[illegible]**	11-23-64	320.0A	642.0	4228
		2-15-65	349.0P	613.0	
		4-07-65	318.0A	644.0	
		6-21-65	316.0A	646.0	
15/07W-[illegible]	[illegible]**	11-23-64	498.0A	501.0	4228
		2-15-65	499.0A	500.0	
		4-07-65	498.0A	501.0	
		6-21-65	498.0A	501.0	
[illegible]	[illegible]**	11-23-64	523.0A	431.0	4228
		2-15-65	521.0A	433.0	
		4-07-65	520.0A	434.0	
		6-21-65	523.0A	431.0	
[illegible]	921.6	11-23-64	305.0A	616.6	4228
		2-15-65	304.0A	617.6	
		4-07-65	302.0A	619.6	
		6-21-65	304.0A	617.6	
[illegible]	[illegible]	11-23-64	307.9A	622.5	4228
		4-07-65	303.9A	626.5	
		6-21-65	302.9A	627.5	
15/07W-34A01 S	891.0	11-23-64	222.0A	669.0	4228
		2-15-65	219.0A	672.0	
		4-07-65	226.0A	665.0	
		6-21-65	220.0A	671.0	
15/08W-[illegible]D02 S	1542.0	7-28-64	497.0P	1045.0	3719
		8-12-64	499.0P	1043.0	
		9-08-64	515.8P	1026.2	
		10-20-64	524.0P	1018.0	
		11-30-64	410.0A	1132.0	
		1-11-65	411.3A	1130.7	
		2-02-65	454.0P	1088.0	
		4-12-65	395.0A	1147.0	
		5-19-65	486.0P	1056.0	
01S/08W-01D03 S	1555.0**	7-28-64	497.0P	1058.0	1101
		8-12-64	499.0P	1056.0	
		9-08-64	515.8P	1039.2	
		10-20-64	524.0P	1031.0	
		11-01-64	410.0A	1145.0	
		1-11-65	411.3A	1143.7	
		2-02-65	454.0P	1101.0	
		4-12-65	395.0A	1160.0	
01S/08W-02B01 S	1552.0**	7-28-64	481.0P	1071.0	3719
		7-28-64	481.0P	1071.0	1101
		8-12-64	479.0P	1073.0	3719
		8-12-64	479.0P	1073.0	1101
		9-08-64	480.0P	1072.0	3719
		9-08-64	480.0P	1072.0	1101
		10-20-64	486.0P	1066.0	3719
		10-20-64	486.0P	1066.0	1101
		11-01-64	412.0P	1140.0	
		11-30-64	412.0P	1140.0	3719
		1-11-65	401.0P	1151.0	
		1-11-65	401.0A	1151.0	1101
		2-02-65	395.0P	1157.0	3719
		2-02-65	395.0P	1157.0	1101
		4-12-65	384.0P	1168.0	3719
		4-12-65	384.0P	1168.0	1101
		5-19-65	450.0P	1102.0	3719
01S/08W-02M03 S	1396.7	11-01-64	150.2A	1246.5	1101
		11-30-64	148.6	1248.1	
		1-11-65	150.6A	1246.1	
		6-01-65	152.1	1244.6	
01S/08W-10B01 S	1301.0	7-15-64	468.0A	833.0	1101
		7-31-64	490.5A	810.5	
		8-15-64	442.5A	858.5	
		9-15-64	436.5A	864.5	
		10-15-64	436.5A	864.5	
		11-15-64	437.5A	863.5	
		(CONT.)			

State Well Number	G S Elev in Feet	Date	Depth to Water Surface in Feet	Water Surface Elev in Feet	Agency Supplying Data
[illegible]	[illegible]	[illegible]	[illegible]		
[illegible]	1331.0	[illegible]	443.5A	[illegible]	[illegible]
		[illegible]	476.5A	[illegible]	
		12-31-64	438.5A	[illegible]	
01S/[illegible]	1154.0**	7-07-64	258.6	895.4	1101
		8-05-64	286.0*	868.0	
		9-02-64	276.3*	877.7	
		[illegible]	[illegible]	874.2	
01S/08W-10N12 S	1137.6**	7-15-64	[illegible]	774.8	1101
		8-15-64	[illegible]	808.6	
		9-15-64	[illegible]	758.9	
		10-15-64	343.8A	793.8	
		11-01-64	313.8A	[illegible]	
		11-07-64	393.8A	743.8	
		11-15-64	[illegible]	794.8	
		12-15-64	342.8A	794.8	
		1-15-65	323.8A	813.8	
		2-15-65	[illegible]	[illegible]	
		3-15-65	328.8A	808.8	
		4-15-65	[illegible]	815.8	
		5-15-65	364.8A	772.8	
01S/08W-11R01	1219.9	7-06-64	563.0A	656.9	4235
		8-03-64	[illegible]	[illegible]	
		9-01-64	562.0A	657.9	
		10-05-64	563.0A	[illegible]	
		11-02-64	574.0A	645.9	
		12-01-64	[illegible]	644.9	
		1-04-65	576.0A	643.9	
		2-01-65	578.0A	641.9	
		3-01-65	577.0A	642.9	
01S/08W-12K01 S	1255.0	7-28-64	615.6P	639.4	3719
		8-12-64	615.4P	639.6	
		9-08-64	616.2P	638.8	
		10-20-64	620.0P	635.0	
		11-30-64	596.6	658.4	
		1-11-65	597.3	657.7	
		2-02-65	595.2	659.8	
		4-12-65	596.0	659.0	
		5-19-65	615.2P	639.8	
01S/08W-12P01 S	1214.6	7-28-64	599.6P	615.0	3719
		8-12-64	599.6P	615.0	
		9-08-64	599.6P	615.0	
		10-20-64	619.6P	595.0	
		11-30-64	567.6A	647.0	
		1-11-65	565.6A	649.0	
		2-02-65	563.6A	651.0	
		3-23-65	611.7P	602.9	
		4-12-65	565.6A	649.0	
01S/08W-14A03 S	1190.0	5-27-65	556.9P	633.1	5100
		6-03-65	558.2P	631.8	
		6-10-65	557.9P	632.1	
		6-17-65	558.1P	631.9	
		6-24-65	542.9	647.1	
01S/08W-14J01 S	1125.0	5-27-65	561.5	563.5	5100
		6-03-65	560.1	564.9	
		6-10-65	557.6	567.4	
		6-17-65	559.9	565.1	
		6-24-65	560.8	564.2	
01S/08W-14N01 S	1057.1	2-11-65	434.4	622.7	5100
01S/08W-15H01 S	1125.0	8-13-64	507.4	617.6	5100
		8-13-64	507.4	617.6	
		8-19-64	508.4	616.6	
		9-04-64	508.6	616.4	
		9-04-64	508.6	616.4	
		9-18-64	508.2	616.8	
		10-01-64	505.0	620.0	
		10-15-64	503.3	621.7	
		10-29-64	504.2	620.8	
		11-20-64	501.3	623.7	
		12-04-64	500.5	624.5	
		12-17-64	500.7	624.3	
		12-30-64	499.3	625.7	
		1-14-65	500.8	624.2	
		1-28-65	500.0	6250.0	
		2-18-65	501.3	623.7	
		2-26-65	499.0	626.0	
		3-11-65	503.5	621.5	
		3-25-65	504.6	620.4	
		4-16-65	508.1	616.9	
		(CONT.)			

* Questionable measurement ** Approximate ground surface elevation P Pumping measurement A Air gauge measurement

GROUND WATER LEVELS AT WELLS

State Well Number	G.S. Elev. in Feet	Date	Dist. G.S. to Water Surface in Feet	Water Surface Elev. in Feet	Agency Supplying Data
MIDDLE SANTA ANA RIVER HYDROLOGIC SUBUNIT — CHINO HYDROLOGIC AREA					
15/08W-15H01 S	1138.0	5-13-65	505.6	619.4	5100
		5-27-65	504.[illegible]	[illegible]	
		6-10-65	505.0	620.0	
		6-24-65	506.2	618.8	
		[illegible]	506.4	618.1	
15/08W-15J01 S	1120.0	7-31-64			5100
		7-31-64	[illegible]	590.8	
		[illegible]	[illegible]	589.8	
		10-15-64	510.8P	591.2	
		10-29-64	512.4P		
		11-05-64	511.8P	590.2	
		11-19-64	488.3	618.7	
	1107.0**	12-02-64	486.4	[illegible]	1101
	1102.0	12-[illegible]-64			
	1107.0**	12-07-64	488.0	615.0	1101
	1100.0	12-17-64			5100
		12-30-64	481.6	620.4	
		1-14-65	483.8	618.2	
		1-28-65	481.3	620.7	
		2-11-65	481.[illegible]	620.1	
		2-26-65	487.1P	614.9	
		3-11-65	488.5	618.5	
		3-25-65	514.6P	587.4	
		4-16-65	484.2	617.8	
		[illegible]	506.3P	595.7	
		5-13-65	506.4P	595.6	
		5-27-65	485.0	617.0	
		6-10-65	510.4P	591.6	
		6-24-65	508.5P	593.5	
15/08W-15P02 S	1062.0**	[illegible]	449.0A	613.0	1101
		8-07-64	451.0A	609.0	
		8-07-64	476.0A	584.0	
		8-14-64	448.0A	614.0	
		8-14-64	476.0A	586.0	
		8-15-64	448.0A	614.0	
		9-07-64	448.0A	614.0	
		9-07-64	475.0A	587.0	
		9-15-64	454.0A	608.0	
		10-15-64	446.0A	616.0	
		11-15-64	447.0A	615.0	
		12-07-64	451.0A	611.0	
		12-15-64	443.0A	619.0	
		1-15-65	445.0A	617.0	
		2-15-65	444.0A	613.0	
		3-15-65	444.0A	613.0	
		4-15-65	443.0A	619.0	
		5-15-65	444.0A	618.0	
15/08W-15P05 S	1045.2	8-19-64	434.0	611.2	5100
		9-04-64	433.0	612.2	
		6-24-65	430.5	614.7	
01S/08W-15Q02 S	1047.0	9-04-64	436.7	610.9	5100
01S/08W-22M01 S	977.5	8-12-64	382.3	595.2	5100
		8-13-64	374.4	603.1	
		8-19-64	363.9	613.6	
		9-04-64	363.7	613.8	
		6-17-65	362.1	615.4	
		6-24-65	362.5	615.0	
01S/08W-24E01 S	1032.0	7-01-64	402.1P	629.9	5100
		7-01-64	402.1P	629.9	
		8-05-64	411.7P	620.3	
		8-05-64	411.7P	620.3	
		10-07-64	410.0P	622.0	
		10-15-64	395.2	636.8	
		10-29-64	395.3	636.7	
		11-05-64	395.6	636.4	
		11-19-64	394.4	637.6	
		12-04-64	394.8	637.2	
		12-17-64	394.9	637.1	
		12-30-64	393.2	638.8	
		1-14-65	394.5	637.5	
		1-28-65	394.5	637.5	
		2-11-65	394.0	638.0	
		2-26-65	396.5	635.5	
		3-11-65	397.6	634.4	
		3-25-65	395.9	636.1	
		4-16-65	397.5	634.5	
		4-29-65	399.0	633.0	
		5-13-65	399.1	632.9	
		5-27-65	413.1P	618.9	
		6-10-65	399.4	632.6	
		6-24-65	400.0	632.0	

State Well Number	G.S. Elev. in Feet	Date	Dist. G.S. to Water Surface in Feet	Water Surface Elev. in Feet	Agency Supplying Data
MIDDLE SANTA ANA RIVER HYDROLOGIC SUBUNIT — CHINO HYDROLOGIC AREA (CONT.)					
[illegible]	[illegible]	4-29-65	346.0	627.3	5100
		5-06-65	347.5	625.8	
		5-13-65	348.3	625.0	
		5-21-65	342.3	631.0	
		5-27-65	343.3	630.0	
		6-03-65	343.6	630.7	
		6-10-65	345.0P	628.3	
		6-17-65	349.3	624.0	
		6-24-65	371.5	601.8	
[illegible]	[illegible] **	11-23-64	306.0A	609.0	4228
		2-15-65	304.0A	611.0	
		4-07-65	305.0A	610.0	
		6-21-65	306.0A	609.0	
[illegible]	[illegible] **	7-01-64	306.2*	576.8	1101
		8-15-64	302.8	580.2	
		12-01-64	288.9A	594.1	
		12-15-64	290.1A	592.9	
		1-01-65	283.1A	599.9	
		3-01-65	288.9A	594.1	
		4-01-65	286.6A	596.4	
[illegible]	880.0	7-01-64	299.6	590.4	1101
		8-15-64	306.5	583.5	
		9-01-64	308.2	581.8	
		10-01-64	307.7	582.3	
		10-15-64	310.0	580.0	
		11-01-64	305.4	584.6	
		11-15-64	293.8A	596.2	
		12-01-64	291.5A	598.5	
		12-15-64	293.8A	596.2	
		1-01-65	286.9A	603.1	
		2-01-65	285.7A	604.3	
01S/08W-28E02 S	887.5**	7-01-64	293.6	593.9	1101
		8-01-64	304.5	583.0	
		9-15-64	299.4	588.1	
		12-01-64	286.5A	601.0	
		2-01-65	289.0A	598.5	
		2-15-65	286.7A	600.8	
		3-01-65	289.0A	598.5	
		4-01-65	287.8A	599.7	
01S/08W-28G01 S	894.0**	7-01-64	302.3	591.7	1101
		8-15-64	308.1	585.9	
		9-01-64	306.9	587.1	
		10-15-64	307.9	586.1	
		11-01-64	306.9	587.1	
		11-15-64	298.7A	595.3	
		12-01-64	297.5A	596.5	
		12-15-64	321.8P	572.2	
		1-01-65	296.4A	597.6	
		2-01-65	294.1A	599.9	
		3-01-65	297.5A	596.5	
		3-15-65	296.4A	597.6	
		4-01-65	299.8A	594.2	
01S/08W-28G02 S	903.0**	9-15-64	311.2	591.8	1101
		10-01-64	314.9	588.1	
		10-15-64	317.2	585.8	
		11-01-64	312.6	590.4	
		11-15-64	303.4A	599.6	
		12-01-64	300.0A	603.0	
		2-01-65	299.4A	603.6	
		2-15-65	301.7A	601.3	
		3-01-65	302.9A	600.1	
		4-01-65	304.1A	598.9	
01S/08W-28G04 S	898.0**	5-27-65	336.8P	561.2	5100
		6-03-65	334.0P	564.0	
		6-10-65	333.0P	565.0	
		6-17-65	330.1P	567.9	
		6-24-65	307.2*	590.8	
01S/08W-28L01 S	873.7	7-01-64	289.6	584.1	1101
		9-15-64	288.4	585.3	
		11-01-64	286.1	587.6	
		11-15-64	293.1A	580.6	
		12-01-64	281.5A	592.2	
		1-01-65	289.6P	584.1	
		1-15-65	275.7A	598.0	
		2-01-65	272.3A	601.4	
		3-01-65	276.9A	596.8	
		4-01-65	302.3P	571.4	
01S/08W-28M01 S	868.0**	8-01-64	292.5	575.5	1101
		8-15-64	287.8	580.2	
		(CONT.)			

* Questionable measurement

** Approximate ground surface elevation

P Pumping measurement

A Air gauge measurement

TABLE [illegible]

GROUND WATER LEVELS AT WELLS

State Well Number	[illegible] Elev. (Feet)	Date	Depth to Water Surface (Feet)	Water Surface Elev. (Feet)	Agency Supplying Data
SANTA ANA RIVER HYDR[illegible] UNIT [illegible]					
MIDDLE SANTA ANA RIV HYDR SUBUNIT Y-1.[illegible] CHINO HYDRO SUBAREA Y-[illegible].1					
		(CONT.)			
01S/08W-28M01 S	866.3**	9-01-64	283.2	584.8	1101
		9-15-64	282.1	585.9	
		10-15-64	291.3*	576.7	
		11-01-64	286.7	581.3	
		11-15-64	274.0A	594.0	
		12-01-64	276.3A	591.7	
		1-01-65	267.1A	600.9	
		1-15-65	270.5A	597.5	
		2-01-65	269.4A	598.6	
		2-15-65	275.1A	592.9	
		3-01-65	276.3A	591.7	
		3-15-65	268.2A	599.8	
		4-01-65	275.1A	592.9	
01S/08W-28M02 S	870.0**	9-01-64	283.1	586.9	1101
		9-15-64	283.1	586.9	
		11-01-64	287.7	582.3	
		11-15-64	275.0A	595.0	
		12-01-64	277.3A	592.7	
		12-15-64	278.4A	591.6	
		1-01-65	268.5A	601.5	
		2-01-65	271.5A	598.5	
		3-01-65	273.8A	596.2	
		4-01-65	276.1A	593.9	
01S/08W-28M03 S	864.0	7-15-64	283.2	580.8	1101
		8-01-64	285.5	578.5	
		8-15-64	280.9	583.1	
		9-01-64	276.3	587.7	
		9-15-64	275.1	588.9	
		11-15-64	267.0A	597.0	
		12-01-64	271.6A	592.4	
		1-01-65	260.1A	603.9	
		1-15-65	264.7A	599.3	
		2-01-65	262.4A	601.6	
		2-15-65	270.5A	593.5	
		3-01-65	270.5A	593.5	
		4-01-65	269.3A	594.7	
01S/08W-28N01 S	857.0	9-15-64	270.2	586.8	1101
		10-01-64	282.9*	574.1	
		10-15-64	278.3	578.7	
		11-15-64	260.5A	596.5	
		12-01-64	262.9A	594.1	
		1-01-65	253.6A	603.4	
		2-01-65	251.3A	605.7	
		2-15-65	280.2P	576.8	
		3-01-65	264.0A	593.0	
		3-15-65	258.2A	598.8	
		4-01-65	260.5A	596.5	
01S/08W-28N02 S	859.0	9-15-64	272.5	586.5	1101
		10-15-64	279.8	579.2	
		11-01-64	271.3	587.7	
		12-01-64	264.4A	594.6	
		12-15-64	292.1P	566.9	
		1-01-65	257.5A	601.5	
		2-01-65	255.1A	603.9	
		3-01-65	263.2A	595.8	
		3-15-65	258.6A	600.4	
		4-01-65	292.1P	566.9	
01S/08W-29H02 S	886.0**	12-07-64	280.1	605.9	1101
		5-03-65	281.7	604.3	
01S/08W-30J01 S	844.0**	11-01-64	219.7	624.3	1101
		12-05-64	220.1	623.9	
		12-15-64	216.4P	627.6	
		1-01-65	226.7P	617.3	
		2-01-65	226.7P	617.3	
		3-01-65	226.7P	617.3	
01S/08W-31J01 S	808.0**	11-15-64	165.2A	642.8	1101
		12-01-64	149.1A	658.9	
		12-07-64	152.4	655.6	
		12-15-64	161.8A	646.2	
		1-01-65	163.9A	644.1	
		2-01-65	164.1A	643.9	
		3-01-65	163.9A	644.1	
		4-01-65	166.4A	641.6	
		5-03-65	154.3	653.7	
01S/08W-31Q01 S	783.0**	8-05-64	112.1	670.9	1101
		9-01-64	113.2	669.8	
		10-06-64	113.0	670.0	
		11-24-64	112.9	670.1	
		12-09-64	113.4	669.6	
		(CONT.)			

State Well Number	[illegible] Elev. (Feet)	Date	Depth to Water Surface (Feet)	Water Surface Elev. (Feet)	Agency Supplying Data
MIDDLE SANTA ANA RIV HYDR [illegible] UNIT Y-01.80 CHINO HYDRO SUBAREA Y-01.81					
		(CONT.)			
01S/08W-[illegible]	783.0**	1-06-65	113.5	669.5	1101
		2-02-65	113.9	669.1	
		3-02-65	114.3	[illegible]	
		5-03-65	114.5	668.5	
		6-07-65	114.9	668.1	
01S/08W-32G01 [illegible]	818.0**	11-24-64	214.5	603.5	1101
	817.[illegible]	3-19-65	213.7	[illegible]	5100
	818.[illegible]**	5-03-65	[illegible]	608.8	1101
01S/08W-32L01 [illegible]	803.0**	11-24-64	196.8*	[illegible]	1101
		5-03-65	198.1	604.9	
01S/08W-33[illegible]	855.0	11-24-64	254.0	601.0	5100
		3-19-65	258.7	596.3	
01S/08W-33[illegible]	843.0**	9-01-64	251.5A	591.5	1101
		9-15-64	274.[illegible]	568.4	
		10-01-64	273.5P	569.5	
		11-01-64	271.2P	571.8	
		11-15-64	242.3A	600.7	
		12-01-64	245.9A	597.1	
		1-01-65	235.4A	[illegible]	
		1-15-65	253.8P	589.2	
		2-15-65	256.2P	586.8	
		3-01-65	260.8P	582.2	
		4-01-65	244.6P	598.4	
01S/08W-33J[illegible] S	825.0**	7-07-64	226.3	598.7	4776
		8-07-64	224.3	600.7	
		9-07-64	225.3	599.7	
		10-07-64	224.3	600.7	
		11-07-64	222.3	602.7	
		12-07-64	22[illegible].3	604.7	
		1-07-65	217.3	607.7	
		2-07-65	217.3	607.7	
		3-07-65	219.3	605.7	
		4-07-65	216.3	608.7	
		5-07-65	217.3	607.7	
		6-07-65	221.3	603.7	
01S/08W-35M01 [illegible]	844.0	3-19-65	241.0	603.0	5100
01S/08W-35M02 S	870.0**	7-07-64	242.2	627.8	4776
		8-07-64	242.2	627.8	
		9-07-64	245.2	624.8	
		10-07-64	244.2	625.8	
		11-07-64	244.2	625.8	
		12-07-64	243.2	626.8	
		1-07-65	240.2	629.8	
		2-07-65	242.2	627.8	
		3-07-65	244.2	625.8	
		4-07-65	241.2	628.8	
		5-07-65	243.2	626.8	
		6-07-65	246.2	623.8	
01S/08W-36M01 S	868.0	11-24-64	249.8	618.2	5100
		3-19-65	249.0	619.0	
02S/05W-07F01 S	900.0**	9-29-64	48.0	852.0	4103
		4-15-65	46.6	853.4	
02S/05W-07M01 S	851.0**	10-31-64	20.3	830.7	5718
		12-07-64	22.3	828.7	
		1-27-65	23.5	827.5	
		3-26-65	24.3	826.7	
		5-07-65	23.2	827.8	
02S/05W-18C02 S	861.0	10-30-64	47.2	813.8	5718
		12-07-64	47.6	813.4	
		1-27-65	48.6	812.4	
		3-26-65	49.2	811.8	
		5-07-65	49.6	811.4	
02S/06W-01Q01 [illegible]	875.0**	9-29-64	59.7	815.3	4103
02S/06W-03C01	857.[illegible]	11-24-64	[illegible]	718.7	5100
		3-19-65	139.5	717.5	
02S/06W-05B01	845.3	9-29-64	184.7	660.6	4103
	845.0	11-25-64	189.0	656.0	5100
		3-19-65	186.3	658.7	
02S/06W-05B02 S	830.0	9-29-64	186.9	643.1	4103
02S/06W-06N01 S	802.5	11-25-64	175.5	627.0	5100
		3-18-65	175.9	626.6	
		(CONT.)			

* Questionable measurement

** Approximate ground surface elevation

P Pumping measurement

A Air-line measurement

TABLE C-5

GROUND WATER LEVELS AT WELLS

SANTA ANA RIVER HYDRO UNIT Y-01.00

MIDDLE SANTA ANA RIV HYDR SUBUNIT Y-01.80
CHINO HYDRO SUBAREA Y-01.81

State Well Number	G.S. Elev. in Feet	Date	Dist. G.S. to Water Surface in Feet	Water Surface Elev., in Feet	Agency Supplying Data
		(CONT.)			
02S/06W-08N01 S	802.5	5-05-65	175.1	627.4	5100
02S/06W-08R01 S	791.9	7-01-64	164.1	627.7	5100
		8-05-64	162.4	629.4	
		9-03-64	160.6	631.2	
02S/06W-08R03 S	792.0	7-01-64	163.8	628.2	5100
		8-05-64	162.1	629.9	
		9-03-64	165.8	626.2	
		10-03-64	165.8	626.2	
		10-22-64			
		10-27-64	166.2	625.8	
		11-27-64	166.4	625.6	
		1-12-65	165.5	626.5	
		2-05-65	165.5	626.5	
		3-03-65	165.6	626.4	
		3-19-65	165.8	626.2	
		4-12-65	165.6	626.4	
		5-07-65	165.3	626.7	
		6-09-65	166.3	625.7	
		6-30-65	167.0	625.0	
02S/06W-08A04 S	788.0	11-24-64	168.7	619.3	5100
		3-19-65	168.5	619.5	
02S/06W-08D01 S	784.3	11-24-64	160.9	623.4	5100
		3-19-65	159.3	625.0	
02S/06W-08D02 S	780.0	9-29-64	DRY		4103
02S/06W-10P01 S	742.0	9-29-64	115.4	626.6	4103
02S/06W-11J02 S	770.0**	10-29-64	58.5	711.5	5718
		10-31-64	58.5	711.5	
		11-25-64	55.9	714.1	5100
		12-08-64	55.6	714.4	5718
		1-27-65	52.6	717.4	
		3-18-65	50.0	720.0	5100
		3-26-65	49.8	720.2	5718
		5-01-65	48.9	721.1	
		5-05-65	49.0	721.0	5100
02S/06W-11K03 S	755.0**	10-30-64	21.0	734.0	5718
		12-07-64	22.1	732.9	
		1-27-65	22.8	732.2	
		3-26-65	21.6	733.4	
		5-10-65	19.9	735.1	
02S/06W-11Q01 S	745.0**	11-13-64	31.2	713.8	5718
		12-08-64	30.4	714.6	
		1-27-65	30.0	715.0	
		3-26-65	29.6	715.4	
		5-07-65	30.9	714.1	
02S/06W-11R02 S	764.0**	10-29-64	63.2	700.8	5718
		12-08-64	59.8	704.2	
		1-27-65	54.7	709.3	
		3-26-65	53.7	710.3	
		5-07-65	52.2	711.8	
02S/06W-12L01 S	817.0**	10-29-64	54.4	762.6	5718
		12-07-64	54.1	762.9	
		1-27-65	53.9	763.1	
		3-26-65	54.0	763.0	
		5-07-65	54.2	762.8	
02S/06W-12M03 S	795.9	9-29-64	24.1	771.8	4103
02S/06W-12M04 S	796.0**	10-29-64	26.7	769.3	5718
		12-07-64	27.0	769.0	
		1-27-65	27.5	768.5	
		3-26-65	28.0	768.0	
		5-07-65	28.1	767.9	
02S/06W-12N02 S	775.0**	10-29-64	38.7	736.3	5718
		1-27-65	32.3	742.7	
		3-26-65	34.6	740.4	
		5-07-65	35.8	739.2	
02S/06W-13B04 S	784.0	10-29-64	28.2	755.8	5718
		10-31-64	28.1	755.9	
		11-25-64	26.9	757.1	
		1-27-65	26.4	757.6	
		3-26-65	27.5	756.5	
		5-08-65	28.7	755.3	
02S/06W-13B05 S	780.0**	10-28-64	20.4	759.6	5718
		(CONT.)			

MIDDLE SANTA ANA RIV HYDR SUBUNIT Y-01.80
CHINO HYDRO SUBAREA Y-01.81

State Well Number	G.S. Elev. in Feet	Date	Dist. G.S. to Water Surface in Feet	Water Surface Elev., in Feet	Agency Supplying Data
		(CONT.)			
02S/06W-13B05 S	780.0**	11-04-64	20.0	760.0	5718
		12-07-64	18.2	761.8	
		1-25-65	18.5	761.5	
		3-26-65	19.7	760.3	
02S/06W-13B06 S	783.0**	10-31-64	35.7	747.3	5718
		11-04-64	37.5	745.5	
		12-07-64	31.5	751.5	
		1-25-65	33.4	749.6	
		3-26-65	35.2	747.8	
		5-10-65	38.3	744.7	
02S/06W-13C06 S	774.0**	10-28-64	29.9	744.1	5718
		12-07-64	28.7	745.3	
		1-25-65	29.0	745.0	
		3-26-65	30.4	743.6	
		5-08-65	32.0	742.0	
02S/06W-13F01 S	764.0**	10-28-64	32.3	731.7	5718
		11-04-64	32.4	731.6	
		12-07-64	31.6	732.4	
		1-25-65	35.4*	728.6	
		3-26-65	36.6	727.4	
		5-08-65	39.7*	724.3	
02S/06W-13F02 S	755.0**	10-29-64	22.1	732.9	5718
		11-04-64	22.0*	733.0	
		12-07-64	21.4*	733.6	
		1-25-65	24.1*	730.9	
		3-26-65	25.5*	729.5	
		5-08-65	28.8*	726.2	
02S/06W-13G01 S	770.0**	10-14-64	33.9	736.1	5718
		10-31-64	34.0	736.0	
		11-04-64	36.1	733.9	
		11-05-64	34.2	735.8	
02S/06W-13G02 S	776.0**	10-14-64	40.2	735.8	5718
		10-29-64	36.9	739.1	
		11-04-64	94.2P	681.8	
02S/06W-13G03 S	775.0**	10-31-64	33.3	741.7	5718
		12-07-64	31.9	743.1	
		1-25-65	37.1	737.9	
		3-26-65	39.0	736.0	
		5-03-65	41.0	734.0	
02S/06W-13M02 S	753.0**	10-29-64	26.0	727.0	5718
		11-04-64	25.9	727.1	
		12-07-64	25.0	728.0	
		1-25-65	27.1	725.9	
		3-26-65	28.2	724.8	
		5-08-65	29.6	723.4	
02S/06W-13M03 S	753.0**	10-29-64	25.1	727.9	5718
		1-25-65	26.4	726.6	
		3-26-65	27.5	725.5	
		5-08-65	29.2	723.8	
02S/06W-14C02 S	734.0	10-31-64	28.2	705.8	5718
		12-07-64	27.4	706.6	
		1-27-65	27.6	706.4	
		3-26-65	28.3	705.7	
		5-07-65	28.4	705.6	
02S/06W-14G02 S	734.0**	11-13-64	26.9	707.1	5718
		12-08-64	26.1	707.9	
		1-27-65	26.1	707.9	
		3-26-65	26.4	707.6	
		5-01-65	26.2	707.8	
02S/06W-14H02 S	737.0**	10-30-64	24.4	712.6	5718
		12-08-64	23.5	713.5	
		1-25-65	23.6	713.4	
		3-26-65	24.4	712.6	
		5-07-65	24.2	712.8	
02S/06W-14L01 S	711.0**	10-29-64	16.7	694.3	5718
		12-08-64	16.9	694.1	
		1-27-65	16.9	694.1	
		3-26-65	17.1	693.9	
		5-07-65	15.9	695.1	
02S/06W-16B01 S	743.8	12-31-64	128.0	615.8	5718
02S/06W-16D02 S	735.0**	12-31-64	118.8	616.2	5718

* Questionable measurement ** Approximate ground surface elevation P Pumping measurement A Air gauge measurement

TABLE C-5

GROUND WATER LEVELS AT WELLS

State Well Number	G S Elev in Feet	Date	Dist G S to Water Surface in Feet	Water Surface Elev. in Feet	Agency Supplying Data
SANTA ANA RIVER HYDRO UNIT Y-01.00					
MIDDLE SANTA ANA RIV HYDR SUBUNIT Y-01.80 CHINO HYDRO SUBAREA Y-01.81					
02S/06W-16M01 S	726.3	11-24-64	111.0	615.3	5100
		3-18-65	110.1	616.2	
02S/06W-18A01 S	732.0**	9-29-64	118.6	613.4	4103
02S/06W-18R01 S	701.5	9-24-64	101.0	600.5	5102
		4-21-65	95.4	606.1	
02S/06W-19L03 S	672.2	11-24-64	83.8	588.4	5100
		3-24-65	78.7	593.5	
02S/06W-21D02 S	[illegible]	11-24-64	106.9	601.1	5100
		3-18-65	105.0	603.0	
02S/06W-21Q01 S	[illegible]	7-01-64	40.3	619.1	5100
		8-05-64	40.5	618.5	
		9-03-64	41.3	618.1	
		10-02-64	41.2	618.2	
		10-26-64	41.3	618.1	
		11-27-64	41.1P	618.3	
		1-12-65	40.3	618.6	
		2-05-65	41.2	618.2	
		3-03-65	41.5	617.9	
		3-18-65	41.0	618.4	
		4-12-65	40.7	618.7	
		5-07-65	41.2	618.2	
		6-09-65	43.6	615.8	
02S/06W-22G01 S	692.0**	9-29-64	45.0	647.0	4103
02S/06W-22R02	685.0**	11-13-64	55.4	630.6	5718
		1-27-65	50.3	635.7	
		4-[illegible]-65	60.0	626.0	
02S/06W-23A01 S	748.0**	10-30-64	45.2	702.8	5718
		1-25-65	45.4	702.6	
		3-26-65	46.3	701.7	
		5-07-65	46.7	701.3	
02S/06W-24G01 S	707.[illegible]	9-29-64	45.7	661.3	4103
02S/06W-23C04 S	[illegible]	10-15-64	47.1	661.5	5718
		11-24-64	43.7	664.9	
		3-29-65	42.[illegible]	666.4	
		5-07-65	43.9	664.7	
02S/06W-24A01 S	880.0**	9-29-64	63.7	816.3	4103
02S/06W-26D01 S	684.1	7-22-64	79.2P	604.9	5718
		10-15-64	63.[illegible]	621.3	
		11-24-64	60.4	623.7	
		1-27-65	51.4	632.7	
		3-29-65	58.6	625.5	
		5-07-65	55.6	628.5	
02S/06W-26D02 S	686.[illegible]	9-29-64	64.4	621.6	4103
02S/06W-27A02 S	686.[illegible]	10-09-64	20.3	640.1	5718
		4-27-65	17.8	642.6	
		5-10-65	19.4	641.0	
02S/06W-[illegible]	[illegible]**	[illegible]	19.4	630.6	5718
		1-27-65	19.7	630.3	
		3-25-65	19.8	630.2	
		5-06-65	19.5	630.5	
02S/06W-28H01	647.0	7-30-64	26.3	620.7	4103
		8-04-64	26.5	620.5	
		9-29-64	27.[illegible]	619.9	
		11-18-64	27.3	619.7	
		12-22-64	27.1	619.9	
		2-02-65	27.1	619.9	
		3-11-65	27.3	619.7	
		4-14-65	26.6	620.4	
		5-27-65	26.6	620.4	
02S/06W-28R01	626.[illegible]**	7-30-64	16.5	609.5	4103
		8-04-64	16.8	609.2	
		9-29-64	16.7	609.3	
		11-18-64	16.3	609.7	
		11-24-64	16.6	609.4	5100
		12-22-64	16.5	609.5	4103
		2-02-65	16.7	609.3	
		3-11-65	16.8	609.2	
		3-18-65	16.7	[illegible]	5100
		4-14-65	16.1	609.9	4103
		5-27-65	16.9	609.1	
02S/06W-29R01 S	607.9	9-24-64	24.7	583.2	5102
		4-21-65	16.1	591.8	
02S/06W-30J02 S	650.6	11-24-64	64.5	586.1	5100
		3-18-65	63.0	587.6	
		4-21-65	62.0	588.6	5102
02S/06W-31R01 S	617.7	7-08-64	21.4	596.3	4103
		8-04-64	24.0	593.7	
		9-29-64	25.8	591.9	
		11-18-64	25.8	591.9	
		11-24-64	26.7	591.0	5100
		12-22-64	28.2	589.5	4103
		2-02-65	28.7	589.0	
		3-11-65	28.9	588.8	
		3-18-65	29.1	588.6	5100
		4-14-65	29.3	588.4	4103
		5-27-65	27.8	589.9	
02S/06W-31C01 S	601.0**	7-08-64	32.2P	568.8	4103
		8-04-64	33.0P	568.0	
		9-28-64	34.7	566.3	
		12-22-64	30.0	571.0	
		2-02-65	27.8	573.2	
		3-11-65	29.2	571.8	
		4-14-65	27.9	573.1	
		5-27-65	30.4	570.6	
02S/06W-32R01 S	610.0**	12-31-64	13.3	596.7	5718
		3-29-65	13.7	596.3	
		5-03-65	13.6	596.4	
02S/06W-32R02 S	601.6	12-31-64	4.7	596.9	5718
		3-29-65	5.0	596.6	
		5-03-65	4.9	596.7	
02S/06W-33E01 S	715.9	11-24-64	140.3*	575.6	5718
		3-29-65	127.1	588.8	
		5-03-65	124.0	591.9	
02S/06W-33E[illegible] S	743.6	11-24-64	34.0	709.6	5718
		3-29-65	34.0	709.6	
		5-03-65	33.5	710.1	
[illegible]	830.0	11-25-64	201.8	628.2	5100
02S/07W-03K01 S	801.5	11-25-64	177.8	623.7	5100
		3-18-65	177.7	623.8	
		5-05-65	176.5	625.0	
02S/07W-[illegible]	798.3	11-25-64	172.8	625.5	5100
		3-18-65	174.8	623.5	
		5-05-65	177.3	621.0	
02S/07W-04A01	837.0	11-24-64	212.3	624.7	5100
		3-22-65	228.5P	608.5	
02S/07W-[illegible]	849.0**	12-01-64	228.2	620.8	5100
		3-22-65	227.0	622.0	
02S/07W-[illegible]	837.5	11-24-64	227.5	612.0	5100
		3-19-65	[illegible]	610.8	
02S/07W-05J02 S	[illegible]	11-24-64	195.5	611.5	5100
		3-22-65	[illegible]	619.4	
02S/07W-[illegible]	751.0	11-25-64	141.8	609.2	5100
		3-18-65	145.2	[illegible]	
		5-05-65	[illegible]	606.3	
02S/07W-[illegible]	[illegible]	11-25-64	125.2	[illegible]	5100
		3-18-65	129.6*	593.4	
		5-05-65	116.6	606.4	
02S/07W-10B01 S	775.0	11-27-64	[illegible]	618.1	5100
		3-18-65	153.0	[illegible]	
		5-05-65	153.1	[illegible]	
02S/07W-10R01 S	746.3	11-25-64	145.5	600.8	[illegible]
		3-18-65	149.7	596.6	
02S/07W-12A01 S	795.0**	11-25-64	170.3	624.7	5100
		3-18-65	170.2	624.8	
		5-05-65	169.1	625.9	
[illegible]	727.0**	11-25-64	123.5	[illegible]	5100
		3-18-65	122.7	604.3	

* Questionable measurement

** Approximate ground surface elevation

P Pumping measurement

A Air line measurement

TABLE C-[illegible]

GROUND WATER LEVELS AT WELLS

State Well Number	G S Elev (Feet)	Date	Dist G S to Water Surface (Feet)	Water Surface Elev (Feet)	Agency Supplying Data
SANTA ANA RIVER HYDRO UNIT Y-01.00					
MIDDLE SANTA ANA RIV HYDR SUBUNIT Y-01.80 CHINO HYDRO SUBAREA				Y-01.81	
[illegible]	705.0**	[illegible]	114.2	590.8	5100
		11-25-64	114.2	590.8	
[illegible]	[illegible]	[illegible]	118.2	589.7	5100
		[illegible]	112.1	595.8	5100
		3-19-65	[illegible]	599.5	
		5-05-65	109.3*	598.6	
[illegible]	[illegible]	11-25-64	125.3	588.0	5100
		[illegible]	[illegible]	593.4	
		[illegible]	146.6P	566.7	
[illegible]	689.7	9-28-64	115.8	573.9	5102
		4-21-65	102.2	587.5	
[illegible]	680.0	11-25-64	105.2	574.8	5100
		[illegible]	[illegible]	[illegible]	
[illegible]	693.0	11-24-64	[illegible]	573.4	[illegible]
		3-19-65	112.7	577.3	
[illegible]	675.8	9-28-64	111.0	564.8	
		[illegible]	102.6	573.2	
[illegible]	635.5	11-27-64	76.1	559.4	5100
		1-12-65	72.3	[illegible]	
		2-05-65	71.9	563.6	
		5-07-65	71.0	564.5	
		6-30-65	76.9	559.6	
[illegible]	[illegible]	9-24-64	85.1	572.5	5102
		[illegible]	[illegible]	567.5	
[illegible]	702.7	11-25-64	109.0	593.7	5100
		[illegible]	[illegible]	601.2	
[illegible]	669.2	[illegible]	[illegible]	[illegible]	[illegible]
		[illegible]	[illegible]	[illegible]	
[illegible]	[illegible]	7-01-64	75.6P	[illegible]	[illegible]
		[illegible]	[illegible]	567.6	
		[illegible]	[illegible]	567.2	
		10-02-64	73.8P	565.3	
		11-24-64	63.0	[illegible]	
		[illegible]	[illegible]	582.	
		2-05-65	61.8P	581.	
		[illegible]	[illegible]	574.2	
		3-22-65	61.2	581.8	
		5-07-65	61.5	581.6	
		6-09-65	65.6	577.5	
[illegible]	626.0	[illegible]	[illegible]	563.5	5102
		4-21-65	49.4	576.6	
[illegible]	607.6	9-24-64	46.8	560.7	5102
		[illegible]	[illegible]	569.0	
[illegible]	[illegible]	[illegible]	[illegible]		5100
		[illegible]	[illegible]	564.4	
	[illegible]	[illegible]	[illegible]	569.4	5102
[illegible]	[illegible]	11-24-64	51.1	[illegible]	
		[illegible]	[illegible]	[illegible]	
[illegible]	610.7	[illegible]	[illegible]	[illegible]	
		[illegible]	[illegible]	[illegible]	
		[illegible]	[illegible]	[illegible]	
		[illegible]	[illegible]	523.2	
		[illegible]	[illegible]	[illegible]	
[illegible]	[illegible]	[illegible]	[illegible]	522.9	5102
		[illegible]	[illegible]	537.	
[illegible]	[illegible]	[illegible]	[illegible]	545.0	5102
[illegible]	579.4	[illegible]	[illegible]	535.1	5102
[illegible]	[illegible]	[illegible]	[illegible]	517.8	5100
		3-18-65	37.4	521.8	
[illegible]	[illegible]	4-22-65	22.2	526.6	5102
		4-26-65	21.8	527.0	
[illegible]	547.9	7-15-64	20.4	527.5	5102
		[illegible]	[illegible]	525.3	
		9-29-64	23.7	524.2	
		10-22-64	24.0	523.9	
		[illegible]	[illegible]	525.7	
		12-17-64	19.9	[illegible]	
MIDDLE SANTA ANA RIV HYDR SUBUNIT Y-01.80 CHINO HYDRO SUBAREA				Y-01.81	
			(CONT.)		
02S/07W-31R01 S	547.9	1-13-65	18.3	529.6	5102
		2-17-65	17.8	530.1	
		3-12-65	19.7	528.2	
		4-26-65	16.1	531.8	
		6-11-65	18.8	529.1	
[illegible]	575.9	9-29-64	66.6	509.3	5102
		4-26-65	35.4	540.5	
02S/07W-32H01 S	575.8	11-25-64	[illegible]	516.1	5100
		3-19-65	55.1	520.7	
		4-12-65	48.4	527.4	
		5-07-65	51.6	524.2	
		6-09-65	61.3	514.5	
		6-30-65	66.6	509.2	
[illegible]	567.9	9-03-64	100.0	467.9	5100
[illegible]	602.2	11-25-64	45.7	556.5	5100
		3-18-65	43.0	559.2	
[illegible] S	593.8	9-28-64	[illegible]		5102
		4-21-65	31.1	562.7	
[illegible]	585.2	9-28-64	31.4	553.8	4103
		11-24-64	32.3	552.9	5100
		3-18-65	30.2	[illegible]	
02S/07W-34R01	583.9	9-28-64	38.0	[illegible]	4103
[illegible]	613.0	11-24-64	47.3	565.7	5100
		[illegible]	45.3	567.7	
02S/07W-35C02	[illegible]	9-24-64	53.3	[illegible]	[illegible]
		[illegible]	[illegible]	559.0	[illegible]
		4-21-65	41.7	571.3	5102
[illegible]	[illegible]	[illegible]	43.4	553.6	5100
		3-18-65	41.0	555.4	
02S/07W-36E01	601.5	[illegible]	44.1	557.4	4103
[illegible] S	[illegible]	9-28-64	[illegible]	555.1	[illegible]
02S/07W-36L01	[illegible]	9-24-64	15.6	[illegible]	5102
		9-28-64	[illegible]	555.4	4103
		4-21-65	[illegible]	557.1	[illegible]
[illegible]	612.6	4-21-65	53.0	[illegible]	5102
[illegible] S	613.1	[illegible]	[illegible]	[illegible]	4103
[illegible]	622.0	11-24-64	21.7	603.3	[illegible]
		3-19-65	[illegible]	602.8	
[illegible]	783.0**	7-07-64	187.2	595.8	4776
		8-07-64	[illegible]	[illegible]	
		9-07-64	[illegible]	595.5	
		10-07-64	187.2	595.8	
		11-07-64	[illegible]	[illegible]	
		12-07-64	177.[illegible]	605.8	
		1-07-65	[illegible]	[illegible]	
		2-07-65	[illegible]	[illegible]	
		[illegible]	[illegible]	[illegible]	
		[illegible]	[illegible]	[illegible]	
		[illegible]	[illegible]	[illegible]	
		[illegible]	[illegible]	593.8	
[illegible]	[illegible]	[illegible]	[illegible]	622.8	[illegible]
		[illegible]	[illegible]	[illegible]	
		[illegible]	17.8	624.8	
		[illegible]	180.9	616.8	
		[illegible]	185.2	612.4	
		[illegible]	167.3	626.3	5100
		[illegible]	[illegible]	629.0	1101
		[illegible]	183.5	634.1	
		1-06-65	181.6	[illegible]	
		2-02-65	183.1	634.5	
		3-02-65	188.4	629.2	
		3-19-65	[illegible]	631.7	[illegible]
		5-03-65	183.8	633.8	1101
		5-17-65	187.0	630.6	
		6-07-65	171.9	625.7	
[illegible]	[illegible]	[illegible]	[illegible]	-16.3	1101
		9-03-65	802.3	-16.3	
[illegible]	[illegible]	7-01-64	156.1*	588.9	[illegible]
		(CONT.)			

[illegible]

GROUND WATER LEVELS AT WELLS

Well Number	G S Elev	Date	Water Level Below Land Surface	Water Level Elev	Aquifer
[illegible]	745.**	[illegible]	150.3	594.7	1101
		8-04-64	156.8	588.2	1101
		8-05-64	160.6*	584.4	5100
		9-01-64	161.9	583.1	1101
		[illegible]	161.7	583.3	5100
		10-02-64	159.7	585.3	
		10-06-64	163.1	581.9	1101
		[illegible]	[illegible]	590.0	5100
		11-24-64	148.6	596.4	1101
		11-27-64	144.0	601.0	5100
		12-09-64	150.1	[illegible]	1101
		1-06-65	144.1	600.9	
		1-12-65	144.3	600.7	5100
		[illegible]	146.0	599.0	1101
		2-05-65	[illegible]	599.4	5100
		[illegible]	147.3	597.7	[illegible]
		3-03-65	147.8	597.2	5100
		3-22-65	141.7	[illegible]	
		4-12-65	143.9	601.1	
		[illegible]	149.1	[illegible]	1101
		5-07-65	153.2	591.8	5100
		5-17-65	153.6	591.4	1101
		6-07-65	154.3	590.7	
		6-09-65	157.0	588.0	5100
		6-30-65	156.8	588.2	
[illegible]	[illegible]**	[illegible]	183.0	592.0	1101
		5-03-65	166.6	[illegible]	
[illegible]	[illegible]	11-24-64	145.4	560.6	5100
		3-19-65	141.1	564.9	
[illegible]	[illegible]	10-02-64	154.2	[illegible]	5100
		10-26-64	153.0	568.0	
		11-27-64	143.9	591.1	
		1-12-65	146.9	594.1	
		2-05-65	145.6	595.4	
		[illegible]	[illegible]	594.9	
		4-12-65	144.5	596.5	
		5-07-65	145.8	595.2	
		6-09-65	166.8P	574.2	
		6-30-65	166.0P	[illegible]	
02S/08W-14A01	[illegible]	[illegible]	82.8	612.2	5100
		3-19-65	84.9	610.1	
02S/08W-15B01	694.6	12-01-64	102.5*	577.1	5100
02S/08W-15K01 S	699.6	[illegible]	[illegible]*	561.7	5100
		3-19-65	85.4	564.6	
02S/08W-16B05 S	683.[illegible]	11-25-64	121.4	561.6	5100
		3-19-65	124.7	558.3	
02S/08W-16M08 S	681.0**	3-19-65	101.4	580.6	5100
02S/08W-16J03	697.9	11-25-64	95.1	602.8	5100
		3-19-65	95.8	602.1	
02S/08W-20L01	737.0	11-25-64	[illegible]	708.7	5100
		3-19-65	28.3	708.7	
02S/08W-21C01	675.0	11-24-64	23.7	651.3	5100
		3-19-65	24.3	650.7	
02S/08W-22L01 S	646.[illegible]	3-19-65	[illegible]*	522.2	[illegible]
02S/08W-23M01	605.4	[illegible]	[illegible]	518.0	5100
		3-19-65	86.9	518.5	
02S/08W-25[illegible] S	571.1	9-28-64	[illegible]	533.4	5102
		4-26-65	30.3	540.8	
02S/08W-26J02	572.6	7-01-64	43.5	529.1	5100
		8-05-64	47.9P	[illegible]	
		9-03-64	47.6	525.0	
		10-02-64	[illegible]P	519.0	
		10-22-64			
		10-27-64	47.4	[illegible]	
		11-27-64	45.8	526.8	
		1-12-65	43.6	529.0	
		2-05-65	57.0P	515.6	
		3-03-65	45.1	527.5	
		3-19-65	43.1	529.5	
		4-12-65	42.3	530.3	
		5-07-65	[illegible]	533.3	
		6-09-65	41.9	530.7	
		(CONT.)			

Well Number	G S Elev	Date	Water Level Below Land Surface	Water Level Elev	Aquifer
[illegible]	[illegible]	[illegible]	6-30-65	43.4	[illegible]
[illegible]	[illegible]	11-24-64	71.0	512.6	5100
[illegible]	[illegible]	9-28-64	42.6	517.4	5102
		4-26-65	32.5	[illegible]	
02S/08W-36C02 S	545.4	9-28-64	54.1	491.3	5102
		4-26-65	31.5	[illegible]	
02S/08W-36C03 S	[illegible]	11-24-64	35.0	[illegible]	5100
		3-19-65	36.9	508.8	
02S/08W-36K01 S	534.4	9-28-64	31.3	503.[illegible]	5102
		11-19-64	26.4	508.0	
		12-17-64	23.7	[illegible]	
		[illegible]	21.6	[illegible]	
		2-17-65	20.9	513.5	
		[illegible]	19.6	514.8	
		6-11-65	30.2	[illegible]	
02S/08W-36Q01 S	527.2	7-15-64	[illegible]		5102
		11-19-64	[illegible]		
		12-17-64	18.6	[illegible]	
		1-13-65	16.2	511.0	
		2-17-65	15.7	511.5	
		3-12-65	[illegible]		
		4-26-65	[illegible]	513.3	
		6-11-65	[illegible]		
03S/06W-28G02	648.0**	10-29-64	70.0	578.0	5718
		11-24-64	68.5P	579.5	
		12-15-64	74.1P	[illegible]	
		3-24-65	62.8	585.2	
		4-06-65	63.3	584.7	
03S/07W-02M01	545.9	4-21-65	11.3	534.6	[illegible]
03S/07W-02N01 S	542.4	8-04-64	13.1	529.3	4103
		9-28-64	12.6	[illegible]	
		11-18-64	11.9	530.5	
		12-22-64	11.1	531.3	
		2-02-65	11.1	[illegible]	
		3-11-65	12.1	530.3	
		4-13-65	10.5	[illegible]	
		5-27-65	11.6	530.8	
03S/07W-03A02 S	579.0	11-24-64	32.4*	546.6	5100
		3-18-65	31.4	547.6	
03S/07W-03F01	559.2	2-02-65	18.2	541.0	4103
03S/07W-03J01	581.0	9-28-64	[illegible]	533.2	4103
		11-24-64	46.2	534.8	[illegible]
		3-18-65	76.3P	504.7	
03S/07W-03N01	561.5	10-22-64	43.7	517.8	5102
		11-19-64	40.7	520.8	
		11-24-64	39.5	522.0	5100
		12-17-64	39.6	[illegible]	5102
		1-13-65	38.2	523.3	
		3-12-65	43.8	517.7	
		4-21-65	38.5	523.0	
03S/07W-03R01	582.8	9-24-64	52.7	530.1	5102
		4-21-65	49.2	533.6	
03S/07W-04H01	565.8	9-28-64	38.0	527.8	5102
		11-24-64	35.5P	530.3	5100
		3-18-65	34.8	531.0	
[illegible]	545.0	12-22-64	DRY		4103
03S/07W-05J02 S	551.9	9-29-64	45.6	[illegible]	5102
	552.1	11-24-64	46.0	506.1	5100
		3-18-65	45.2	506.9	
	551.9	4-26-65	45.2	506.7	[illegible]
03S/07W-06A01 S	539.1	9-29-64	26.0	513.1	5102
	539.2	11-25-64	26.2	513.0	5100
		3-19-65	25.1	514.1	
	539.1	4-26-65	24.1	515.0	5102
03S/07W-06L01	509.9	9-28-64	[illegible]	476.7	5102
		4-26-65	7.9	502.0	
03S/07W-06L02 S	509.5	9-28-64	29.1	480.4	5102
		(CONT.)			

* Questionable measurement

** Approximate ground surface elevation

P Pumping measurement

A Air gauge measurement

TABLE C-5

GROUND WATER LEVELS AT WELLS

State Well Number	G.S. Elev. in Feet	Date	Dist. G.S. to Water Surface in Feet	Water Surface Elev. in Feet	Agency Supplying Data
SANTA ANA RIVER HYDRO UNIT Y-01.00					
MIDDLE SANTA ANA RIV. HYDR. SUBUNIT Y-01.80 CHINO HYDRO SUBAREA Y-01.81					
		(CONT.)			
[illegible]	[illegible]	4-26-65	[illegible]	505.9	5102
03S/07W-06Q01 S	522.1	7-15-64	[illegible]	483.2	5102
		8-22-64	[illegible]*	476.8	
		11-19-64	[illegible]	487.1	
		12-17-64	[illegible]	485.5	
		6-11-65	16.5	485.5	
03S/07W-07G01 S	502.6	3-24-64	[illegible]	[illegible]	5102
		4-26-65	[illegible]	[illegible]	
[illegible]	[illegible]	11-04-64	[illegible]	[illegible]	5102
		3-18-65	[illegible]P	[illegible]	
[illegible]	[illegible]	4-26-65	[illegible]	486.5	5102
[illegible]	[illegible]	7-15-64	43.1	467.2	5102
		8-19-64	47.3	463.0	
		9-28-64	48.5	461.5	
		12-17-64	31.7	478.4	
		1-13-65	28.7	483.6	
		2-17-65	26.2	484.3	
		3-12-65	28.7	481.6	
		4-26-65	25.2	485.1	
		6-11-65	42.6*	467.2	
[illegible]	[illegible]	7-15-64	42.3	[illegible]	5102
		8-19-64	43.3	[illegible]	
		9-29-64	44.1	492.0	
		10-22-64	44.5	492.5	
		11-19-64	44.7	492.3	
		12-17-64	44.5	492.5	
		1-13-65	43.9	[illegible]	
		2-17-65	43.0	[illegible]	
		3-12-65	42.8	[illegible]	
		4-26-65	42.4	[illegible]	
		6-11-65	42.3	[illegible]	
03S/07W-08F02 S	492.2	7-15-64	8.3	483.9	5102
		8-19-64	DRY		
		11-19-64	DRY		
		12-17-64	DRY		
		1-13-65	[illegible]	487.5	
		2-17-65	[illegible]	487.5	
		3-12-65	[illegible]	487.2	
		4-26-65	[illegible]	488.1	
		6-11-65	6.4	485.8	
03S/07W-[illegible] S	491.5	7-08-64	9.7	481.8	4103
		8-04-64	10.0	481.5	
		9-25-64	10.3	481.2	
		11-18-64	9.9	481.6	
		12-22-64	9.6	481.9	
		2-02-65	8.9	482.6	
		3-11-65	8.5	483.0	
		4-13-65	6.8	484.7	
		5-27-65	7.8	483.7	
03S/07W-[illegible] S	527.6	7-08-64	25.3	502.3	4103
		8-04-64	25.4	502.2	
		9-25-64	25.5	502.1	
		11-18-64	25.5	502.1	
		12-22-64	25.5	502.1	
		2-02-65	25.6	502.0	
		3-11-65	25.9	501.7	
		4-13-65	25.5	502.1	
		5-27-65	25.6	502.0	
03S/07W-09L01 S	533.6	7-08-64	50.1	483.5	4103
		8-04-64	51.2	482.4	
		9-25-64	53.1	480.5	
		11-18-64	54.7	479.9	
		12-22-64	53.1	480.5	
		2-02-65	51.7	481.9	
		3-11-65	50.7	482.9	
		4-13-65	50.2	483.4	
		5-27-65	49.4	484.2	
03S/07W-09N01 S	480.8	8-04-64	7.3	480.5	4103
		9-25-64	7.8	480.0	
		11-18-64	6.9	480.9	
		12-22-64	6.5	481.3	
		2-02-65	5.8	482.0	
		3-11-65	5.4	482.4	
		4-13-65		487.8	
		5-27-65	3.5	484.3	
MIDDLE SANTA ANA RIV. HYDR. SUBUNIT Y-01.80 CHINO HYDRO SUBAREA Y-01.81					
[illegible]	545.3	9-28-64	48.4	496.9	5102
		4-21-65	35.6	509.7	
03S/07W-[illegible] S	539.5	7-15-64	47.8	491.7	5102
		9-29-64	51.0	488.5	
		10-22-64	47.1	492.4	
		11-19-64	46.5	493.0	
		12-17-64	46.3	493.2	
		1-13-65	44.2	495.3	
		2-17-65	44.2	495.3	
		3-12-65	46.3	493.2	
		4-26-65	42.2	497.3	
		6-11-65	45.3	494.2	
03S/07W-09R01 S	512.2	7-08-64	11.2	501.0	4103
		8-04-64	11.6	500.6	
		9-28-64	12.4	499.8	
		11-18-64	11.5	500.7	
		12-22-64	11.0	501.2	
		2-02-65	10.3	501.9	
		3-11-65	10.6	501.6	
		4-13-65	10.0	502.2	
		5-27-65	10.4	501.8	
03S/07W-10C01 S	591.0	9-28-64	74.7	516.3	5102
		4-21-65	64.6	526.4	
03S/07W-10C03 S	575.0	11-24-64	48.2	526.8	5100
		3-18-65	48.8	526.2	
03S/07W-10D01 S	553.6	9-28-64	40.6	513.0	4103
03S/07W-10G01 S	534.5	9-24-64	15.8	518.7	5102
		4-21-65	10.9	523.6	
03S/07W-1[illegible] S	516.7	9-29-64	6.5	510.2	5102
		4-28-65	7.6	509.1	
03S/07W-10R02 S	566.8	7-15-64	54.7	512.1	5102
		8-19-64	55.2	511.6	
		10-01-64	54.7	512.1	
		10-22-64	54.2	512.6	
		11-19-64	53.3	513.5	
		12-17-64	53.8	513.0	
		1-13-65	53.2	513.6	
		2-17-65	53.6	513.2	
		3-12-65	54.5	512.3	
		4-28-65	52.9	513.9	
		6-11-65	53.6	513.2	
03S/07W-11B01 S	588.1	10-01-64	54.2	533.9	5102
		4-28-65	54.1	534.0	
03S/07W-11P01 S	570.7	9-25-64	55.4	515.3	4103
		10-01-64	54.8	515.9	5102
		4-28-65	53.3	517.4	
03S/07W-16C01 S	500.0	7-15-64	6.1	493.9	5102
		8-19-64	6.3	493.7	
		9-29-64	6.3	493.7	
		10-22-64	6.1	493.9	
		11-19-64	5.7	494.3	
		12-17-64	5.3	494.7	
		1-13-65	4.9	495.1	
		2-17-65	4.7	495.3	
		3-12-65	5.0	495.0	
		4-28-65	4.2	495.8	
		6-11-65	4.4	495.6	
03S/07W-17D01 S	480.2	7-08-64	5.7	474.5	4103
		8-04-64	6.7	473.5	
		9-25-64	8.0	472.2	
		11-18-64	6.0	474.2	
		12-22-64	4.1	476.1	
		2-02-65	3.0	477.2	
		3-11-65	3.1	477.1	
		5-27-65	3.5	476.7	
03S/07W-17F01 S	487.6	7-15-64	9.5	478.1	5102
		8-19-64	10.0	477.6	
		9-29-64	9.5	478.1	
		10-22-64	9.3	478.3	
		11-19-64	8.1	479.5	
		12-17-64	7.6	480.0	
		1-13-65	6.8	480.8	
		2-17-65	6.2	481.4	
		3-12-65	6.4	481.2	
		4-26-65	5.4	482.2	
		(CONT.)			

* Questionable measurement

** Approximate ground surface elevation

P Pumping measurement

A Air gauge measurement

TABLE C-5

GROUND WATER LEVELS AT WELLS

SANTA ANA RIVER HYDRO UNIT Y-01.00

MIDDLE SANTA ANA RIV HYDR SUBUNIT Y-01.80
CHINO HYDRO SUBAREA Y-01.81

State Well Number	G.S. Elev. in Feet	Date	Dist. G.S. to Water Surface in Feet	Water Surface Elev. in Feet	Agency Supplying Data
		(CONT.)			
03S/07W-17F01 S	487.6	6-11-65	6.9	480.7	5102
03S/07W-17K01 S	489.5	7-15-64	9.4	480.1	5102
		8-19-64	9.9	479.6	
		9-29-64	9.8	479.7	
		10-22-64	9.7	479.8	
		11-18-64	9.0	480.5	
		12-17-64	8.6	480.9	
		1-13-65	8.1	481.4	
		2-17-65	7.6	481.9	
		3-12-65	7.4	482.1	
		4-26-65	6.8	482.7	
		6-11-65	8.0	481.5	
03S/07W-17K02 S	486.1	9-24-64	8.2	477.9	5102
		4-26-65	5.6	480.5	
03S/07W-17R02 S	487.0	9-29-64	7.6	479.4	5102
		4-28-65	6.3	480.7	
03S/07W-20C03 S	475.9	7-15-64	4.8	471.1	5102
		8-19-64	4.8	471.1	
		9-29-64	4.6	471.3	
		10-22-64	4.5	471.4	
		11-19-64	3.8	472.1	
		12-17-64	4.1	471.8	
		1-13-65	3.9	472.0	
		2-17-65	4.0	471.9	
		3-12-65	4.0	471.9	
		4-28-65	3.7	472.2	
		6-11-65	4.5	471.4	
03S/07W-20D01 S	478.9	9-29-64	6.9	472.0	5102
		11-24-64	7.3	471.6	5100
		3-18-65	6.8	472.1	
		4-28-65	5.5	473.4	5102
03S/07W-20D02 S	474.0**	9-24-64	5.2	468.8	4103
03S/07W-20D04 S	478.3	9-29-64	6.4	471.9	5102
		4-26-65	4.9	473.4	
03S/07W-20D05 S	473.0**	9-24-64	3.1	469.9	4103
03S/07W-20E01 S	476.4	7-15-64	8.4	468.0	5102
		8-19-64	8.4	468.0	
		9-29-64	8.2	468.2	
		10-22-64	8.2	468.2	
		11-19-64	7.6	468.8	
		12-17-64	7.8	468.6	
		1-13-65	7.6	468.8	
		2-17-65	7.7	468.7	
		3-12-65	7.8	468.6	
		4-28-65	7.4	469.0	
		6-11-65	8.0	468.4	
03S/07W-20E02 S	471.0	7-09-64	1.9	469.1	4103
		7-15-64	2.6	468.4	5102
		8-05-64	1.9	469.1	4103
		8-19-64	2.7	468.3	5102
		9-24-64	1.7	469.3	4103
		9-29-64	2.4	468.6	5102
		10-22-64	2.5	468.5	
		11-18-64	1.1	469.9	4103
		11-19-64	1.8	469.2	5102
		12-17-64	2.1	468.9	
		12-22-64	1.2	469.8	4103
		1-13-65	1.9	469.1	5102
		2-03-65	1.2	469.8	4103
		2-17-65	2.0	469.0	5102
		3-12-65	2.0	469.0	
		3-16-65	0.5	470.5	4103
		4-17-65	0.1	470.9	
		4-28-65	1.8	469.2	5102
		5-28-65	1.5	469.5	4103
		6-11-65	2.4	468.6	5102
03S/07W-20E03 S	471.4**	9-24-64	3.6	467.8	4103
03S/07W-20[illegible]	480.[illegible]**	7-01-64	5.4	474.6	5102
		7-15-64	5.4	474.6	
		8-05-64	5.6	474.4	
		8-26-64	5.5	474.5	
		9-02-64	5.6	474.4	
		9-23-64	5.8	474.2	
		10-07-64	5.4	474.6	
		10-21-64	5.4	474.6	
		11-04-64	5.3	474.7	
		[illegible]	[illegible]	[illegible]	

MIDDLE SANTA ANA RIV HYDR SUBUNIT Y-01.00
CHINO HYDRO SUBAREA Y-01.81

State Well Number	G.S. Elev. in Feet	Date	Dist. G.S. to Water Surface in Feet	Water Surface Elev. in Feet	Agency Supplying Data
		(CONT.)			
03S/07W-20F[illegible] S	480.[illegible]**	12-02-64	4.7	475.1	5102
		12-16-64	4.9	475.1	
		1-13-65	4.9	475.1	
		1-27-65	4.7	475.3	
		2-17-65	4.8	475.2	
		3-12-65	4.9	475.1	
		4-28-65	4.6	475.4	
		6-11-65	5.2	474.8	
03S/07W-20F01 S	470.0**	7-01-64	-1.1	471.1	5102
		7-15-64	-0.8	470.8	
		8-05-64	-0.9	470.9	
		8-26-64	-0.8	470.8	
		9-02-64	-0.9	470.9	
		9-23-64	-1.0	471.0	
		10-07-64	-0.9	470.9	
		10-21-64	-0.9	470.9	
		11-04-64	-0.3	470.3	
		12-02-64	-1.4	471.4	
		12-16-64	-1.4	471.4	
		1-13-65	-1.4	471.4	
		1-27-65	-1.5	471.5	
		2-17-65	-1.3	471.3	
		3-12-65	-0.4	470.4	
		6-11-65	-1.2	471.2	
03S/07W-20M01 S	478.0	7-01-64	12.4	465.6	5102
		7-15-64	12.5	465.5	
		8-05-64	12.7	465.3	
		8-26-64	12.8	465.2	
		9-02-64	12.8	465.2	
		9-23-64	12.6	465.4	
		10-07-64	12.8	465.2	
		10-21-64	12.8	465.2	
		11-04-64	12.7	465.3	
		12-02-64	11.7	466.3	
		12-16-64	11.6	466.4	
		1-13-65	11.4	466.6	
		1-27-65	11.3	466.7	
		2-17-65	11.3	466.7	
		3-12-65	11.4	466.6	
		4-28-65	10.8	467.2	
		6-11-65	12.0	466.0	
03S/07W-20M02 S	480.0**	7-01-64	5.2	474.8	5102
		7-15-64	5.5	474.5	
		8-05-64	5.5	474.5	
		8-26-64	5.4	474.6	
		9-02-64	5.5	474.5	
		9-23-64	5.3	474.7	
		10-07-64	5.5	474.5	
		10-21-64	5.4	474.6	
		11-04-64	5.3	474.7	
		12-02-64	4.7	475.3	
		12-16-64	4.6	475.4	
		1-13-65	4.5	475.5	
		1-27-65	4.4	475.6	
		2-17-65	4.4	475.6	
		3-12-65	4.5	475.5	
		4-28-65	4.1	475.9	
		6-11-65	4.9	475.1	
03S/08W-01J01 S	524.1	11-24-64	26.0	498.1	5100
		3-18-65	25.4	498.7	
03S/08W-01J02 S	511.8	9-28-64	491.5	20.3	5102
		4-26-65	496.6	15.2	
03S/08W-01J05 S	524.0	7-15-64	25.0	499.0	5102
		8-19-64	25.2	498.8	
		9-28-64	25.2	498.8	
		10-22-64	25.2	498.8	
		11-19-64	25.2	498.8	
		12-17-64	25.0	499.0	
		1-13-65	29.9	494.1	
		2-17-65	24.6	499.4	
		3-12-65	24.8	499.2	
		4-26-65	23.7	500.3	
		6-11-65	23.9	500.1	
01N/06W-34A01 S	1390.0**	7-01-64	383.5	1006.5	5100
		9-03-64	385.5	1004.5	
		10-02-64	[illegible]	1006.5	
		10-27-64	383.8	1006.2	
		10-27-64			
		2-05-65	[illegible]	1007.[illegible]	
		3-03-65	[illegible]	1006.[illegible]	
		3-22-65	[illegible]	1006.[illegible]	
		[illegible]			

* Steel tape measurement ** Approximating [illegible] Pumping measurement A Air gage measurement

TABLE C-5

GROUND WATER LEVELS AT WELLS

State Well Number	G S Elev. in Feet	Date	Dist G S to Water Surface in Feet	Water Surface Elev. in Feet	Agency Supplying Data
		SANTA ANA RIVER HYDRO UNIT			Y-01.00
MIDDLE SANTA ANA RIV HYDR SUBUNIT					Y-01.80
CHINO HYDRO SUBAREA					Y-01.81
		(CONT.)			
01N/08W-34A01 S	1[illegible]	4-17-65	381.9*	1008.1	5100
		5-07-65	383.1	1006.9	
		6-09-65	381.7	1008.3	
01N/08W-35A01 S	1437.0	8-01-64	468.2	968.8	4706
		12-01-64	458.3	978.7	
		3-01-65	459.2	977.8	
		6-01-65	459.4	977.6	
01N/08W-25K01 S	1[illegible].0**	7-06-64	276.0P	1554.0	4235
		7-20-64	253.0A	1577.0	
		7-28-64	256.0A	1574.0	3719
		8-03-64	258.0A	1572.0	4235
		8-12-64	371.5P	1459.0	3719
		8-17-64	260.0A	1570.0	4235
		9-01-64	256.0A	1574.0	
		9-08-64	258.8	1571.2	3719
		9-14-64	262.0A	1568.0	4235
		10-05-64	265.0A	1565.0	
		10-19-64	265.0A	1565.0	
		10-20-64	366.0P	1464.0	3719
		11-02-64	252.0A	1578.0	4235
		11-16-64	252.0A	1578.0	
		11-30-64	246.3	1584.7	3719
		12-01-64	286.0P	1544.0	4235
		12-14-64	287.0P	1543.0	
		1-04-65	254.0A	1576.0	
		1-11-65	248.4	1581.6	3719
		1-18-65	290.0P	1540.0	4235
		2-01-65	288.0P	1542.0	
		2-02-65	243.2	1586.8	3719
		2-15-65	285.0P	1545.0	4235
		3-01-65	254.0A	1575.0	
		3-15-65	254.0A	1576.0	
		4-05-65	252.0A	1578.0	
		4-12-65	238.0A	1592.0	3719
		4-19-65	282.0P	1548.0	4235
		5-03-65	254.0A	1576.0	
		5-17-65	288.0P	1542.0	
		5-19-65	362.0P	1468.0	3719
		6-01-65	263.0A	1567.0	4235
		6-14-65	306.0P	1524.0	
01N/08W-25J01 S	1[illegible]1.7	7-20-64	203.0	1628.7	4748
		8-12-64	204.7	1627.0	
		8-28-64	205.5	1626.2	
		9-16-64	206.5	1625.2	
		9-30-64	206.7	1625.0	
		10-15-64	206.7	1625.0	
		10-30-64	208.0	1623.7	
		11-16-64	206.7	1625.0	
		12-03-64	205.0	1626.5	
		12-31-64	204.7	1627.0	
		1-14-65	204.7	1627.0	
		1-30-65	205.0	1626.7	
		2-15-65	205.4	1626.3	
		3-01-65	207.4	1624.3	
		4-05-65	207.7	1624.0	
		4-15-65	206.7	1625.0	
		5-14-65	206.7	1625.0	
		5-28-65	208.7	1623.0	
		6-15-65	208.7	1623.0	
		6-30-65	209.4	1622.3	
01N/08W-35J03 S	1618.0**	8-12-64	[illegible]	1080.0	4748
		8-28-64	[illegible]	1077.7	
		9-16-64	[illegible]	1113.7	
		9-30-64	555.6P	1062.4	
		10-15-64	536.8P	1081.2	
		10-30-64	563.3P	1054.7	
		11-16-64	430.0A	1188.0	
		12-03-64	536.2P	1081.8	
		12-31-64	416.1A	1201.9	
		1-14-65	416.7A	1201.3	
		1-30-65	416.7A	1201.3	
		2-15-65	416.1A	1201.9	
		3-01-65	532.8P	1085.2	
		[illegible]	411.5A	1206.5	
		4-15-65	405.7A	1212.3	
		5-14-65	436.3A	1181.7	
		5-28-65	430.0	[illegible]	
		6-15-65	534.5P	[illegible]	
		6-30-65	[illegible]	1065.0	
01N/08W-[illegible]	1[illegible]74.4	7-31-64	[illegible]	1159.4	[illegible]
		8-15-64	[illegible]	1159.4	
		9-30-64	[illegible]	1159.4	
		[illegible]			

State Well Number	G S Elev. in Feet	Date	Dist G S to Water Surface in Feet	Water Surface Elev. in Feet	Agency Supplying Data
MIDDLE SANTA ANA RIV HYDR SUBUNIT					Y-01.80
CHINO HYDRO SUBAREA					Y-01.81
		(CONT.)			
01N/08W-35Q01 S	1574.4	10-15-64	415.0A	1159.4	1101
		11-15-64	415.0A	1159.4	
		12-15-64	415.0A	1159.4	
		2-28-65	415.0	1159.4	
		3-15-65	415.0A	1159.4	
		4-15-65	415.0A	1159.4	
		5-15-65	415.0A	1159.4	
01N/08W-35R01 S	1605.0**	8-12-64	445.4	1159.6	4748
		8-28-64	566.1P	1038.9	
		9-16-64	482.4A	1122.6	
		9-30-64	576.5P	1028.5	
		10-15-64	577.1P	1027.9	
		10-30-64	498.5A	1106.5	
		11-16-64	452.9A	1152.1	
		12-03-64	491.4A	1113.6	
		12-31-64	438.5A	1166.5	
		1-14-65	437.3A	1167.7	
		1-30-65	436.2A	1168.8	
		2-15-65	434.4A	1170.6	
		3-01-65	433.3A	1171.7	
		4-05-65	432.1A	1172.9	
		4-15-65	430.4A	1174.6	
		5-14-65	431.5A	1173.5	
		5-28-65	425.5	1179.5	
		6-15-65	429.8A	1175.2	
		6-30-65	428.6A	1176.4	
HARRISON HYDRO SUBAREA					Y-01.82
01S/08W-[illegible]8H01 S	1176.0**	8-15-64	377.6	798.4	1101
		9-01-64	377.6	798.4	
		9-15-64	374.2	801.8	
		10-01-64	374.2	801.8	
		10-15-64	378.9	797.1	
		11-01-64	377.6	798.4	
		12-01-64	368.4A	807.6	
		1-01-65	363.7A	812.3	
		2-01-65	361.4A	814.6	
		3-01-65	358.0A	818.0	
		4-01-65	360.3A	815.7	
01S/08W-18J01 S	1132.0**	12-01-64	357.7	774.3	1101
		4-26-65	350.8	781.2	
01S/08W-09D01 S	1225.0**	12-01-64	322.3A	902.7	1101
		1-01-65	325.8A	899.2	
		4-01-65	390.5P	834.5	
01S/08W-09H01 S	1230.0**	11-30-64	275.8	954.2	1101
		5-12-65	279.4	950.6	
01S/08W-16F01 S	1062.0**	11-30-64	237.8	824.2	1101
01S/08W-16G01 S	1[illegible]4.0**	11-30-64	248.8	824.2	1101
01S/08W-17J04 S	1040.9**	7-06-64	343.9	697.0	1101
		8-04-64	344.7	696.2	
		9-02-64	346.5	694.4	
		10-06-64	348.1	692.8	
		11-25-64	350.0	690.9	
		12-09-64	349.9	691.0	
		1-05-65	350.4	690.5	
		2-01-65	351.3	689.6	
		3-02-65	352.9	688.0	
		4-26-65	353.2	687.7	
		5-17-65	353.8	687.1	
		6-07-65	354.5	686.4	
01S/08W-17K01 S	1115.0**	7-01-64	466.7P	548.3	1101
		8-15-64	430.9	584.1	
		9-01-64	426.3	588.7	
		9-15-64	429.7	585.3	
		10-01-64	432.0	583.0	
		10-15-64	436.6	578.4	
		11-01-64	432.0	583.0	
		11-15-64	433.2	581.8	
		12-01-64	421.6	593.4	
		12-15-64	429.7A	585.3	
		1-01-65	426.3A	588.7	
		1-15-65	426.3A	588.7	
		2-01-65	426.3A	588.7	
		2-15-65	469.0P	546.0	
		3-01-65	432.0A	583.0	
		3-15-65	425.1A	589.9	
		4-01-65	429.7A	585.3	
		(CONT.)			

* Estimated measurement

** Approximate ground surface elevation

P Pumping measurement

A Air gauge measurement

TABLE [illegible]

GROUND WATER LEVELS AT WELLS

State Well Number	G S Elev in Feet	Date	Dist G S to Water Surface in Feet	Water Surface Elev in Feet	Agency Supplying Data
SANTA ANA RIVER HYDRO UNIT Y-01.00					
MIDDLE SANTA ANA RIV HYDR SUBUNIT Y-01.80 HARRISON HYDR SUBAREA Y-01.82					
		[illegible]			
015/08W-17K01 S	[illegible]**	4-15-65	41[illegible].3A	595.7	1101
		[illegible]	432.[illegible]A	584.0	
[illegible]	[illegible]**	7-01-64	446.[illegible]	553.2	1101
		7-01-64	446.2P	553.2	
		[illegible]	448.5P	550.9	
		9-01-64	395.1	604.[illegible]	
		[illegible]	375.1*	424.[illegible]	
		[illegible]	46[illegible].1P	537.[illegible]	
		10-01-64	459.8P	539.6	
		10-15-64	465.6P	[illegible]	
		11-01-64	4[illegible]	593.9	
		11-15-64	467.9P	531.[illegible]	
		12-01-64	[illegible]	[illegible]	
		[illegible]	467.[illegible]	[illegible]	
		12-15-64	465.6P	533.[illegible]	
		1-15-65	4[illegible].7P	[illegible].7	
		2-15-65	477.1[illegible]	522.[illegible]	
		[illegible]	471.[illegible]	528.1	
		3-15-65	405.5A	593.[illegible]	
		4-01-65	465.6P	[illegible]	
		4-15-65	400.4A	598.5	
		5-01-65	472.4P	527.0	
[illegible]	[illegible]**	[illegible]	[illegible]	[illegible]	[illegible]
		9-03-65	[illegible]	633.[illegible]	
[illegible]	[illegible]**	[illegible]	222.[illegible]	743.4	1101
		[illegible]	[illegible]	[illegible]	
		[illegible]	[illegible]	743.[illegible]	
[illegible]	[illegible]**	12-08-64	[illegible]	750.5	[illegible]
		[illegible]	217.[illegible]	752.0	
[illegible]	[illegible]	[illegible]	472.4A	518.[illegible]	[illegible]
		11-01-64	514.[illegible]	477.[illegible]	
		11-15-64	515.1P	476.1	
		12-01-64	467.[illegible]A	523.4	
		1-01-65	511.[illegible]	479.5	
		[illegible]	514.[illegible]	477.[illegible]	
		[illegible]	[illegible].4A	478.4	
		[illegible]	51[illegible].2P	474.[illegible]	
[illegible]	[illegible]**	[illegible]	[illegible]	[illegible]	[illegible]
015/08W-[illegible]	[illegible]**	[illegible]	[illegible]	[illegible]	[illegible]
[illegible]					
[illegible]	[illegible]	[illegible]	43[illegible].8P	1111.[illegible]	[illegible]
	[illegible]**	[illegible]	43[illegible].8P	111[illegible]	[illegible]
	[illegible]	[illegible]	43[illegible].8P	1120.[illegible]	[illegible]
	[illegible]**	8-12-64	43[illegible].8A	[illegible]	1101
		11-01-64	[illegible]	114.[illegible]	
[illegible]	[illegible]	[illegible]	[illegible]	1182.0	3719
		1-11-65	368.1A	1181.[illegible]	
	[illegible]**	1-11-65	368.1A	1182.0	1101
[illegible]	[illegible]	4-12-65	343.1A	1206.2	3719
	[illegible]**	4-12-65	343.8A	1206.2	1101
[illegible]	[illegible]	[illegible]	[illegible]	[illegible]	[illegible]
	1481.[illegible]	7-28-64	[illegible]	1120.[illegible]	1101
	1482.0	8-12-64	[illegible]	1214.[illegible]	3719
	[illegible]	8-12-64	[illegible]	1214.5	1101
	1482.0	9-08-64	[illegible]	1192.	3719
	[illegible]	9-08-64	[illegible]	[illegible]	[illegible]
	1482.0	10-20-64	[illegible]	1233.5	[illegible]
	1481.[illegible]	10-20-64	24[illegible]	[illegible]	1101
	[illegible]	11-30-64	[illegible]	1195.[illegible]	3719
	1481.[illegible]	11-30-64	[illegible]	1195.[illegible]	[illegible]
	1482.0	1-11-65	244.[illegible]	1237.[illegible]	3719
	1481.8	1-11-65	[illegible]	1237.1	[illegible]
	1482.0	2-02-65	244.5A	1237.5	3719
	1481.[illegible]	2-02-65	[illegible]	1237.[illegible]	1101
	1482.0	3-23-65	[illegible]	[illegible]	[illegible]
	1481.[illegible]	[illegible]	[illegible].3P	1199.5	[illegible]
	1482.0	4-12-65	242.5A	1239.	[illegible]
	1481.8	4-12-65	242.3A	1239.[illegible]	[illegible]
	1482.[illegible]	5-19-65	[illegible]	[illegible]	[illegible]
[illegible]	1476.1**	8-13-64	[illegible]	1253.2	[illegible]
		8-20-64	223.8	1252.	
		9-03-64	224.[illegible]	1251.	
		9-10-64	[illegible]	1251.	
		9-17-64	[illegible]	1251.1	
		[illegible]			

State Well Number	G S Elev in Feet	Date	Dist G S to Water Surface in Feet	Water Surface Elev in Feet	Agency Supplying Data
MIDDLE SANTA ANA RIV HYDR SUBUNIT Y-01.80 CLAREMONT HEIGHTS HYDR SUBAREA Y-01.83					
		[illegible]			
15/08W-20J2 [illegible]	1476.1**	9-24-64	225.[illegible]	1250.7	1101
		10-01-64	225.[illegible]	1250.3	
		10-08-64	226.[illegible]	1249.9	
		10-15-64	[illegible]	1249.5	
		10-22-64	227.[illegible]	1249.1	
		10-29-64	227.[illegible]	1248.7	
		11-[illegible]-64	227.[illegible]	1248.2	
		11-12-64	227.[illegible]	1248.3	
		11-19-64	228.[illegible]	1247.5	
		11-25-64	[illegible]	1247.6	
		12-03-64	227.[illegible]	1248.6	
		12-10-64	222.[illegible]	1253.6	
		12-17-64	228.1	1248.0	
		12-23-64	228.[illegible]	1248.0	
		12-30-64	228.[illegible]	[illegible]	
		1-07-65	229.[illegible]	[illegible]	
		1-14-65	226.[illegible]	1249.9	
		1-21-65	226.1	1250.0	
		1-28-65	225.[illegible]	1250.2	
		2-04-65	225.[illegible]	1250.8	
		2-11-65	[illegible]	1251.1	
		2-18-65	225.[illegible]	1250.8	
		2-25-65	224.[illegible]	1251.7	
		3-04-65	225.1	1251.0	
		3-11-65	[illegible]	[illegible]	
		[illegible]	[illegible]	1252.2	
		3-22-65	[illegible]	1251.5	
		4-01-65	[illegible]	[illegible]	
		4-08-65	223.[illegible]	[illegible]	
		4-15-65	223.[illegible]	1252.4	
		4-22-65	226.1	1250.0	
		4-29-65	[illegible]	1252.9	
		5-06-65	224.[illegible]	1251.9	
		5-13-65	223.	1252.6	
		[illegible]	223.[illegible]	[illegible]	
		5-27-65	[illegible]	1252.2	
		6-03-65	224.[illegible]	1252.1	
		6-10-65	224.[illegible]	1251.9	
		6-24-65	224.[illegible]	1251.2	
[illegible]	[illegible]	[illegible]	259.0P	1211.0	[illegible]
		[illegible]	259.0P	1211.0	
		9-08-64	262.0P	[illegible]	
		10-20-64	266.0P	1204.0	
		11-30-64	240.0A	1230.0	
		1-11-65	208.0A	1262.0	
		2-02-65	270.0P	1200.0	
		3-23-65	270.0P	1200.0	
		4-12-65	256.0A	1214.0	
		5-19-65	274.0P	1196.0	
[illegible]	[illegible]	9-01-64	247.8	1264.0	1101
		10-06-64	249.9	1261.9	
		11-19-64	283.3	1228.5	
		12-09-64	283.5	1228.3	
		1-05-65	[illegible]	1227.5	
		2-01-65	[illegible]	1227.7	
		3-02-65	[illegible]	1226.3	
		5-05-65	[illegible]	1244.3	
		6-01-65	[illegible]	1238.7	
[illegible]	[illegible]	7-15-64	156.6	1215.4	1101
		8-01-64	157.8	1214.2	
		9-15-64	158.9	[illegible]	
		10-01-64	159.0	1213.0	
		10-15-64	160.1	1211.9	
		11-01-64	158.9	1213.1	
		11-15-64	161.2A	1210.8	
		2-01-65	[illegible]	[illegible]	
		2-15-65	162.4A	[illegible]	
		[illegible]	[illegible]	[illegible]	
		[illegible]	[illegible].7A	1207.3	
015/08W-03F02 S	[illegible]**	7-15-64	[illegible]	1165.2	1101
		8-01-64	210.4*	1164.1	
		8-15-64	[illegible]	1162.9	
		9-15-64	212.8*	1161.7	
		10-01-64	207.0*	1167.5	
		10-15-64	212.8*	1161.7	
		11-01-64	203.5*	1171.0	
		12-15-64	[illegible]	1161.7	
		1-01-65	[illegible]	[illegible]	
		2-15-65	212.8A	1161.7	
		3-01-65	212.8A	[illegible]	
		4-01-65	212.8A	1161.7	
[illegible]	[illegible]**	[illegible]	[illegible]	1187.3	1101
		[illegible]			

* [illegible]

** Approximate [illegible]

[illegible] A S [illegible]

TABLE C-5

GROUND WATER LEVELS AT WELLS

State Well Number	G S Elev in Feet	Date	Dist G S to Water Surface in Feet	Water Surface Elev. in Feet	Agency Supplying Data
SANTA ANA RIVER HYDRO UNIT Y-01.00					
MIDDLE SANTA ANA RIV HYDR SUBUNIT Y-01.80 CLAREMONT HEIGHTS HYDRO SUBAREA Y-01.83					
		(CONT.)			
015/08W-03F03 S	1377.5**	12-15-64	248.0P	1129.5	1101
		2-01-65	250.3P	1127.2	
		4-01-65	250.3P	1127.2	
015/08W-03J01 S	1411.0	11-30-64	182.5	1228.5	1101
		6-01-65	188.8	1222.2	
015/08W-03L02 S	1344.0**	9-01-64	112.7	1231.3	1101
		10-06-64	115.7	1228.3	
		11-18-64	124.9*	1219.1	
		12-09-64	114.3	1229.7	
		1-05-65	112.9	1231.1	
		2-01-65	113.0	1231.0	
		3-02-65	112.7	1231.3	
		4-26-65	113.4	1230.6	
		5-17-65	119.4*	1224.6	
		6-11-65	113.6	1230.4	
015/08W-03M03 S	1329.0	9-01-64	161.5	1167.5	1101
		10-06-64	168.6*	1160.4	
		11-18-64	146.1	1182.9	
		12-09-64	162.2	1166.8	
		12-09-64	162.5	1166.5	
		1-05-65	158.3	1170.7	
		2-01-65	155.0	1174.0	
		3-02-65	148.1	1180.9	
		3-02-65	148.0	1181.0	
		4-26-65	154.5*	1174.5	
		5-17-65	143.4	1185.6	
		6-11-65	147.8	1181.2	
[illegible]	1319.8	9-02-64	240.3	1078.5	1101
		10-06-64	240.5	1078.3	
		11-18-64	247.4	1071.4	
		12-09-64	238.0	1080.8	
		1-05-65	239.4	1079.4	
		2-01-65	239.0	1079.8	
		3-01-65	239.0	1079.8	
		4-26-65	237.2	1081.6	
		5-04-65	237.9	1080.9	
		5-06-55	237.4	1081.4	
		5-17-65	240.0	1078.8	
		5-27-65	238.5	1080.3	
		[illegible]	236.9	1081.9	1101
		6-10-65	237.3	1081.5	
01N/08W-23D01 S	[illegible] **	[illegible]	61.7	2017.3	1101
01N/08W-24E01	[illegible]	7-06-64	136.0A	2008.7	4235
		7-06-64	136.0A	2008.7	1101
		7-13-64	136.0A	2008.7	
		7-20-64	136.0A	2008.7	4235
		7-20-64	136.0A	2008.7	1101
		[illegible]	[illegible]	2004.7	
		8-03-64	[illegible]	2004.7	4235
		8-03-64	[illegible]	2004.7	[illegible]
		8-10-64	[illegible]	2003.7	
		[illegible]	[illegible]	[illegible]	4235
		[illegible]	[illegible]	2008.7	[illegible]
		[illegible]	[illegible]	2007.7	
		9-01-64	[illegible]	2007.7	4235
		9-01-64	[illegible]	2007.7	[illegible]
		9-08-64	[illegible]	2007.7	
		9-14-64	134.0A	2007.7	[illegible]
		9-14-64	134.0A	2007.7	[illegible]
		[illegible]	[illegible]	2007.7	
		[illegible]	135.0A	[illegible]	
		10-05-64	136.0A	2005.7	[illegible]
		10-05-64	136.0A	2005.7	[illegible]
		10-13-64	135.0A	2006.7	
		10-19-64	135.0A	2006.7	[illegible]
		10-26-64	134.0A	2007.7	1101
		[illegible]	135.0A	2006.7	4235
		11-02-64	135.0A	2006.7	1101
		11-09-64	135.0A	2006.7	
		11-16-64	136.0A	2005.7	4235
		11-23-64	[illegible]	2006.7	1101
		12-01-64	[illegible]	2006.7	[illegible]
		12-01-64	[illegible]	2006.7	1101
		12-07-64	[illegible]	2006.7	
		12-14-64	136.0A	2005.7	[illegible]
		12-14-64	136.0A	2005.7	[illegible]
		12-21-64	135.0A	2006.7	
		12-28-64	136.0A	2005.7	
		1-04-65	136.0A	2005.7	1101
		1-04-65	136.0A	2005.7	[illegible]
		1-18-65	136.0A	2005.7	1101
		2-01-65	136.0A	2005.7	4235
		2-01-65	136.0A	2005.7	1101
		2-15-65	134.0A	2007.7	4235
		3-01-65	134.0A	2007.7	
		3-15-65	135.0A	2006.7	
		3-15-65	135.0A	2006.7	1101
		4-05-65	135.0A	2006.7	4235
		4-05-65	135.0A	2006.7	1101
		4-12-65	133.0A	2008.7	
		4-19-65	107.0*	2034.7	4235
		4-19-65	107.0A	2034.7	1101
		4-26-65	110.0P	2031.7	
		5-03-65	129.0A	2013.7	4235
		5-03-55	128.0P	2013.7	1101
		5-10-65	108.0A	2033.7	
		5-17-65	107.0P	2034.7	4235
		5-17-65	107.0P	2034.7	1101
		5-24-65	110.0A	2031.7	
		6-01-65	129.0A	2012.7	4235
		6-01-65	129.0P	2012.7	1101
		6-14-65	133.0A	2008.7	4235
01N/08W-24L01 S	2137.6	7-06-64	197.0P	1940.6	4235
		7-06-64	197.0P	1940.6	1101
		7-13-64	199.0A	1938.6	
		7-20-64	198.0A	1939.6	4235
		7-20-64	198.0A	1939.6	1101
		7-27-64	198.0A	1939.6	
		8-03-64	199.0A	1938.6	4235
		8-03-64	199.0A	1938.6	1101
		8-10-64	200.0A	1937.6	
		8-17-64	200.0A	1937.6	4235
		8-17-64	200.0A	1937.6	1101
		8-24-64	201.0A	1936.6	
		9-01-64	202.0A	1935.6	4235
		9-01-64	202.0A	1935.6	1101
		9-08-64	202.0A	1935.6	
		9-14-64	202.0A	1935.6	4235
		9-14-64	202.0A	1935.6	1101
		9-21-64	202.0A	1935.6	
		9-28-64	203.0A	1934.6	
		10-05-64	203.0A	1934.6	4235
		10-05-64	203.0A	1934.6	1101
		10-13-64	204.0A	1933.6	
		10-19-64	204.0A	1933.6	4235
		10-26-64	202.0A	1935.6	1101
		11-02-64	201.0A	1936.6	4235
		11-02-64	201.0A	1936.6	1101
		11-09-64	201.0A	1936.6	
		11-16-64	201.0A	1936.6	4235
		11-23-64	199.0A	1938.6	1101
		12-01-64	199.0A	1938.6	4235
		12-01-64	199.0A	1938.6	1101
		12-07-64	199.0A	1938.6	
		12-14-64	199.0A	1938.6	4235
		12-14-64	199.0A	1938.6	1101
		12-21-64	201.0A	1936.6	
		12-28-64	199.0A	1938.6	
		1-04-65	199.0A	1938.6	4235
		1-04-65	199.0A	1938.6	1101
		1-18-65	199.0A	1938.6	4235
		2-01-65	199.0A	1938.6	
		2-01-65	199.0A	1938.6	1101
		2-15-65	200.0A	1937.6	4235
		3-01-65	199.0A	1938.6	
		3-15-65	200.0A	1937.6	
		3-15-65	200.0A	1937.6	1101
		4-05-65	200.0A	1937.6	4235
		4-05-65	200.0A	1937.6	1101
		4-19-65	193.0A	1944.6	4235
		5-03-65	189.0A	1948.6	
		5-03-65	189.0A	1948.6	1101
		5-17-65	198.0P	1939.6	4235
		5-17-65	198.0P	1939.6	1101
		5-24-65	196.0P	1941.6	
		6-01-65	191.0P	1946.6	4235
		6-01-65	191.0P	1946.6	1101
		6-14-65	196.0P	1941.6	4235
[illegible]	1855.0**	7-06-64	276.0P	1579.0	1101
		7-13-64	250.0A	1605.0	
		7-20-64	253.0A	1602.0	
		7-27-64	256.0A	1599.0	
		8-03-64	258.0A	1597.0	
		8-10-64	258.0A	1597.0	
		8-17-64	260.0A	1595.0	
		8-24-64	295.0P	1560.0	
		(CONT.)			

* [illegible]

** [illegible]

P - [illegible] measurement

A - Air gauge measurement

TABLE [illegible]

GROUND WATER LEVELS AT WELLS

State Well Number	G S Elev in Feet	Date	Dist G S to Water Surface in Feet	Water Surface Elev in Feet	Agency Supplying Data
SANTA ANA RIVER HYDRO UNIT Y-01.00					
MIDDLE SANTA ANA RIV HYDR SUBUNIT Y-01.80					
CLAREMONT HEIGHTS HYDRO SUBAREA Y-01.83					
		(CONT.)			
01N/08W-25K02 S	1855.0**	3-01-64	256.0A	1599.0	1101
		6-18-64	260.0A	1595.0	
		8-14-64	262.0A	1593.0	
		9-21-64	260.0A	1595.0	
		9-28-64	260.0A	1595.0	
		10-05-64	265.0A	1590.0	
		10-13-64	265.0A	1590.0	
		10-26-64	260.0A	1595.0	
		11-02-64	252.0A	1603.0	
		11-09-64	251.0A	1604.0	
		11-16-64	252.0A	1603.0	
		12-01-64	286.0P	1569.0	
		12-07-64	285.0P	1570.0	
		12-14-64	287.0P	1568.0	
		12-21-64	293.0P	1562.0	
		12-28-64	255.0A	1600.0	
		1-04-65	254.0A	1601.0	
		2-23-65	252.0A	1603.0	
		3-15-65	254.0A	1601.0	
		4-05-65	252.0A	1603.0	
		5-03-65	254.0A	1601.0	
		6-01-65	263.0A	1592.0	
01N/08W-25K03 S	1830.0**	7-28-64	256.0A	1574.0	1101
		8-12-64	371.0P	1459.0	
		9-08-64	258.8A	1571.2	
		10-20-64	366.0P	1464.0	
		11-01-64	245.3A	1584.7	
		1-11-65	228.4A	1601.6	
		2-02-65	243.2A	1586.8	
		4-12-65	238.0A	1592.0	
01N/08W-25M01 S	1864.9	7-28-64	259.0A	1605.9	3719
		7-28-64	259.0P	1605.9	1101
		11-01-64	255.0A	1609.9	
		11-30-64	255.0A	1609.9	3719
		1-11-65	251.0A	1613.9	
		1-11-65	251.0A	1613.9	1101
		5-19-65	246.0A	1618.9	3719
01N/08W-25Q01 S	1831.7	7-20-64	203.0	1628.7	1101
		8-12-64	204.7	1627.0	
		8-28-64	205.5	1626.2	
		9-16-64	206.5	1625.2	
		9-30-64	206.7	1625.0	
		10-15-64	206.7A	1625.0	
		10-29-64	207.9	1623.8	
		11-16-64	206.7	1625.0	
		12-03-64	205.2	1626.5	
		1-14-65	204.7P	1627.0	
		1-30-65	205.0	1626.7	
		2-15-65	205.4	1626.3	
		3-01-65	207.5	1624.2	
		4-05-65	207.7	1624.0	
		5-14-65	206.7	1625.0	
01N/08W-26P01 S	1740.3	8-13-64	272.3	1468.0	1101
		8-20-64	272.3	1468.0	
		8-27-64	272.4	1467.9	
		9-03-64	272.4	1467.9	
		9-10-64	272.5	1467.8	
		9-17-64	272.5	1467.8	
		10-01-64	272.6	1467.7	
		10-08-64	272.6	1467.7	
		10-15-64	272.7	1467.6	
		10-22-64	272.7	1467.6	
		10-29-64	272.8	1467.5	
		11-05-64	272.8	1467.5	
		11-12-64	272.8	1467.5	
		11-19-64	272.8	1467.5	
		11-25-64	272.2	1468.1	
		12-03-64	272.2	1468.1	
		12-10-64	272.2	1468.1	
		12-17-64	272.3	1468.0	
		12-23-64	272.2	1468.1	
		12-30-64	272.2	1468.1	
		1-07-65	272.2	1468.1	
		1-14-65	272.4	1467.9	
		1-21-65	272.4	1467.9	
		1-28-65	271.4	1468.9	
		2-04-65	271.5	1468.8	
		2-11-65	271.6	1468.7	
		2-18-65	271.5	1468.8	
		2-25-65	271.5	1468.8	
		3-04-65	271.6	1468.7	
		3-11-65	271.6	1468.7	
		3-18-65	272.6	1467.7	
		(CONT.)			

State Well Number	G S Elev in Feet	Date	Dist G S to Water Surface in Feet	Water Surface Elev in Feet	Agency Supplying Data
MIDDLE SANTA ANA RIV HYDR SUBUNIT Y-01.80					
CLAREMONT HEIGHTS HYDRO SUBAREA Y-01.83					
		(CONT.)			
01N/08W-26P01 S	1740.3	3-25-65	272.7	1467.6	1101
		4-01-65	272.7	1467.6	
		4-08-65	272.7	1467.6	
		4-15-65	272.7	1467.6	
		4-22-65	272.8	1467.5	
		4-29-65	272.8	1467.5	
		5-06-65	272.8	1467.5	
		5-13-65	272.9	1467.4	
		5-20-65	272.9	1467.4	
		5-27-65	273.0	1467.3	
		6-03-65	273.0	1467.3	
		6-10-65	273.0	1467.3	
		6-17-65	273.1	1467.2	
		6-24-65	273.2	1467.1	
		6-27-65	273.1	1467.2	
		6-28-65	273.4	1466.9	
01N/08W-34A01 S	1670.0**	11-19-64	274.6	1395.4	1101
01N/08W-34A02 S	1668.0**	11-09-64	280.0	1388.0	1101
		4-26-65	243.0	1405.0	
01N/08W-34A03 S	1635.0	11-09-64	318.7	1316.3	1101
		4-26-65	307.1	1327.9	
01N/08W-34H01 S	1587.0**	11-18-64	295.1*	1293.9	1101
		5-05-65	197.3	1391.7	
01N/08W-34K01 S	1518.0**	11-18-64	217.3	1300.7	1101
		4-26-65	242.1	1275.9	
01N/08W-34K02 S	1540.0**	11-09-64	293.5	1246.5	1101
		4-26-65	264.7	1275.3	
01N/08W-34L01 S	1503.0	11-09-64	276.3P	1226.7	1101
		11-09-64	256.4	1246.6	
		4-26-65	265.3P	1237.7	
01N/08W-35E01 S	1631.0**	4-26-65	344.1	1286.9	1101
		4-27-65	344.3	1286.7	
01N/08W-35J01 S	1618.0**	8-12-64	538.0P	1080.0	1101
		8-28-64	540.3P	1077.7	
		9-16-64	540.3P	1077.7	
		9-30-64	555.7P	1062.3	
		10-15-64	536.8P	1081.2	
		10-29-64	563.3P	1054.7	
		11-16-64	430.0A	1188.0	
		12-03-64	536.3P	1081.7	
		1-14-65	416.7P	1201.3	
		1-30-65	410.7A	1207.3	
		2-15-65	416.1A	1201.9	
		3-01-65	532.8P	1085.2	
		4-05-65	411.5A	1206.5	
		5-14-65	436.3A	1181.7	
01N/08W-35J02 S	1607.0	8-12-64	445.4A	1161.6	1101
		8-28-64	566.1P	1040.9	
		9-16-64	482.4A	1124.6	
		9-30-64	576.6P	1030.4	
		10-15-64	577.1P	1029.9	
		10-29-64	498.5A	1108.5	
		11-16-64	452.9A	1154.1	
		12-03-64	[illegible]	1115.6	
		1-14-65	[illegible]	1169.7	
		1-30-65	[illegible]	1170.8	
		2-15-65	434.4A	1172.6	
		3-01-65	433.3A	1173.7	
		4-05-65	432.1A	1174.9	
		5-14-65	431.5A	1175.5	
01N/08W-35K01 S	1638.0	10-15-64	515.7P	1122.3	1101
		10-29-64	[illegible]	1104.3	
		11-16-64	425.7A	1212.3	
		12-03-64	508.2P	[illegible]	
		1-14-65	411.2P	1226.8	
		1-30-65	410.6A	1227.4	
		2-15-65	416.6A	1221.4	
		3-01-65	516.9P	1121.1	
		5-14-65	426.8A	1211.2	
01N/08W-35K02 S	1638.0**	10-15-64	[illegible]	1119.3	4748
		10-30-64	[illegible]	1101.4	
		11-16-64	[illegible]	1209.4	
		12-03-64	508.2P	1126.8	
		12-31-64	413.5A	1221.5	
		1-14-65	411.2A	1223.8	
		(CONT.)			

* Questionable measurement

** Approximate ground surface elevation

P Pumping measurement

A Air gauge measurement

TABLE [illegible]

GROUND WATER LEVELS AT WELLS

State Well Number	G S Elev. in Feet	Date	Dist G S to Water Surface in Feet	Water Surface Elev. in Feet	Agency Supplying Data
SANTA ANA RIVER HYDRO UNIT					Y-01.00
MIDDLE SANTA ANA RIV HYDR SUBUNIT					Y-01.80
CLAMONTA HYDRO SUBAREA					Y-01.83
		(CONT.)			
01N/08W-35K02 S	[illegible] **	1-30-65	410.6A	1224.4	[illegible]
		2-15-65	416.6A	1218.4	
		3-01-65	516.[illegible]	1118.1	
		4-05-65	406.2A	1228.8	
		4-15-65	402.0A	1233.0	
		5-14-65	426.8A	1208.2	
		6-28-65	421.0A	1214.0	
		8-11-65	544.2P	1090.8	
		6-30-65	530.8P	[illegible]	
[illegible]	[illegible]	[illegible]	278.[illegible]	1481.2	4748
		[illegible]	278.7	1481.3	1101
		8-12-64	[illegible]	1481.2	4748
		[illegible]	278.[illegible]	1481.3	1101
		8-28-64	278.[illegible]	1481.5	4748
		8-28-64	[illegible]	1481.5	1101
		9-16-64	[illegible]	1481.5	4748
		9-16-64	278.5	1481.5	1101
		9-30-64	278.5	1481.5	4748
		[illegible]	278.5	1481.5	1101
		10-15-64	[illegible].0A	1481.0	4748
		10-15-64	279.0	1481.0	1101
		10-29-64	279.0	1481.0	
		10-30-64	279.0A	1481.0	4748
		11-16-64	279.0A	1481.0	
		11-16-64	279.[illegible]	1481.0	1101
		11-30-64	279.4	1480.6	
		12-03-64	279.5	1480.5	
		12-31-64	279.5	1480.5	4748
		1-14-65	279.5	1480.5	
		1-14-65	[illegible]	[illegible]	1101
		1-30-65	279.5	[illegible]	[illegible]
		2-15-65	279.8	1480.2	
		2-15-65	279.8	1480.2	1101
		3-01-65	280.0	1480.0	4748
		3-01-65	[illegible]	1480.0	1101
		4-05-65	280.3	1479.7	4748
		4-05-65	280.[illegible]	1479.7	1101
		4-15-65	280.2	1479.8	[illegible]
		5-14-65	280.[illegible]	1479.5	
		5-14-65	280.5	1479.5	1101
		[illegible]	280.5	1479.5	4748
		6-01-65	280.9	1479.1	[illegible]
		6-15-65	[illegible].5	1479.5	
		6-30-65	280.[illegible]	1479.5	4748
CLAMONTA HYDRO SUBAREA					Y-01.84
[illegible]	[illegible]	7-15-64	277.0A	1151.2	4702
		8-15-64	[illegible].5A	1146.7	
		9-15-64	290.5A	1137.7	
		10-15-64	296.0A	1132.2	
		11-15-64	[illegible].0A	1150.2	
		2-15-65	[illegible]	1158.7	
		3-15-65	269.[illegible]	1158.7	
		4-15-65	[illegible].5A	1164.7	
		5-15-65	268.0A	1160.2	
		6-15-65	268.[illegible]	1160.2	
[illegible]	[illegible]	7-15-64	274.8A	1153.4	4702
		8-15-64	278.3A	1149.9	
		9-15-64	[illegible].8A	1140.4	
		10-15-64	293.8A	1134.4	
		11-15-64	[illegible].8A	1151.4	
		12-15-64	256.8A	1171.4	
		1-15-65	257.8A	1170.4	
		2-15-65	268.8A	1159.4	
		3-15-65	[illegible].8A	1159.4	
		4-15-65	260.3A	1167.9	
		5-15-65	265.8A	1162.4	
		6-15-65	[illegible].8A	1162.4	
01S/07W-04B03 S	[illegible]	7-15-64	327.8P	1124.5	4702
		8-15-64	360.8P	1091.5	
		[illegible]	[illegible].8P	1109.0	
		10-15-64	348.3P	1103.5	
		11-15-64	301.3A	1150.5	
		12-15-64	289.3A	1162.5	
		1-15-65	282.3A	1169.5	
		2-15-65	[illegible].3P	1133.5	
		3-15-65	311.8P	1140.0	
		4-15-65	310.3P	1141.5	
		5-15-65	317.[illegible]	1134.5	
		6-15-65	317.3P	1134.5	
MIDDLE SANTA ANA RIV HYDR SUBUNIT					Y-01.80
CLAMONTA HYDRO SUBAREA					Y-01.84
[illegible]	[illegible]	7-15-64	241.3A	1154.6	4702
		8-15-64	246.6A	1149.1	
		9-15-64	267.8A	1138.6	
		10-15-64	261.[illegible]A	1134.1	
		11-15-64	244.[illegible]A	1151.1	
		12-15-64	234.[illegible]A	1161.1	
		1-15-65	227.[illegible]A	1168.6	
		2-15-65	235.[illegible]A	1160.6	
		3-15-65	232.[illegible]A	1165.1	
		4-15-65	225.[illegible]A	1170.1	
		5-15-65	225.6A	1167.1	
		6-15-65	[illegible] A	1162.6	
[illegible]	[illegible]	8-12-64	290.0P	1127.4	4748
		8-28-64	295.5P	1121.9	
		9-16-64	299.8P	1117.6	
		9-30-64	301.5P	1115.9	
		10-15-64	298.8P	1118.9	
		10-30-64	[illegible].1P	1118.3	
		11-16-64	267.4A	1150.0	
		12-03-64	259.3A	1158.1	
		12-31-64	252.3A	1165.1	
		1-14-65	247.1A	1170.3	
		1-30-65	243.7A	1173.7	
		2-15-65	239.6A	1177.8	
		3-01-65	276.6P	1140.8	
		4-05-65	246.6A	1170.8	
		4-15-65	[illegible] A	1177.2	
		5-14-65	241.9A	1175.5	
		5-28-65	269.7P	1147.7	
		6-15-65	259.3P	1158.1	
		6-30-65	270.2P	1147.2	
[illegible]	[illegible]**	10-27-64	[illegible]	[illegible]	4100
		11-27-64	490.1	[illegible]	
		1-12-65	[illegible]	[illegible]	
		2-05-65	[illegible]	[illegible]	
		3-03-65	[illegible]	[illegible]	
		3-22-65	[illegible]	[illegible]	
		5-07-65	[illegible]	[illegible]	
01N/07W-27D01 S	1572.0**	7-01-64	[illegible]	1170.5	4100
		8-05-64	[illegible]	[illegible]	
		9-03-64	451.0P	1121.0	
		10-02-64	[illegible]	[illegible]	
		10-27-64	[illegible]	1017.1	
		11-27-64	[illegible]	1175.5	
		1-12-65	[illegible]	1179.0	
		2-05-65	[illegible]	[illegible]	
		3-03-65	[illegible]	[illegible]	
		4-12-65	[illegible]	1116.4	
		5-06-65	[illegible]	1122.0	
		5-07-65	[illegible]	1122.5	
		6-04-65	[illegible]	[illegible]	
01N/07W-27D02 S	1560.0**	7-15-64	476.0P	1084.0	4702
		8-15-64	496.0P	1064.0	
		9-15-64	523.0P	1037.0	
		10-15-64	526.0P	1034.0	
		11-15-64	[illegible]	[illegible]	
		12-15-64	461.0P	1099.0	
		1-15-65	392.0A	1168.0	
		2-15-65	464.0P	1096.0	
		3-15-65	388.0A	1172.0	
		4-15-65	453.0P	1107.0	
		5-15-65	469.0P	1091.0	
		6-15-65	459.0P	1101.0	
01N/07W-[illegible]	[illegible]	7-20-64	[illegible]	1278.7	4748
		8-12-64	[illegible]	1274.1	
		8-28-64	573.2P	1267.2	
		9-16-64	575.0P	1265.4	
		9-30-64	[illegible]	1264.4	
		10-15-64	[illegible]	1262.0	
		10-30-64	[illegible]	1260.8	
		11-16-64	476.6A	1363.8	
		12-03-64	[illegible]	1365.3	
		12-31-64	[illegible]	[illegible]	
		1-14-65	472.8A	1367.6	
		1-30-65	475.1A	1365.3	
		2-15-65	[illegible]	1367.1	
		3-01-65	570.9P	1269.5	
		4-05-65	477.4A	1363.0	
		4-15-65	477.4A	1363.0	
		5-14-65	478.0A	1362.4	
		5-28-65	[illegible]	1362.4	
		6-15-65	477.4A	1363.0	
		6-30-65	476.8A	1363.6	

* [illegible]

** [illegible]

P Pump measurement

A Air gauge measurement

GROUND WATER LEVELS AT WELLS

State Well Number	G.S. Elev. (Feet)	Date	Depth G.S. to Water Surface (Feet)	Water Surface Elev. (Feet)	Agency
		SANTA ANA [illegible]			
MIDDLE SANTA ANA [illegible] UNIT					
SOUTHWESTERN HYDRO SUBAREA				Y-01.84	
01N/07W-29R03 S	[illegible]	[illegible]	[illegible]	1119.0	4748
		9-16-64	599.4P	1102.9	
		[illegible]	[illegible]	1091.9	
		10-15-64	608.7P	1093.6	
		10-30-64	630.0P	1072.3	
		11-16-64	511.6A	1190.7	
		12-03-64	600.0P	[illegible]	
		12-31-64	505.3A	1197.0	
		1-14-65	501.2A	1201.1	
		1-30-65	488.4A	1203.4	
		2-15-65	472.4A	1229.4	
		3-01-65	583.8P	1118.5	
		4-05-65	475.8A	1226.5	
		4-15-65	473.0A	1229.3	
		5-14-65	498.1A	1206.2	
		5-28-65	494.9A	1207.4	
		6-15-65	494.4A	1207.4	
		6-30-65	543.4P	1158.9	
01N/07W-29R04 S	1684.4	8-12-64	536.8P	1147.6	4748
		8-28-64	531.6P	1152.8	
		9-16-64	523.6P	1160.8	
		9-30-64	507.1P	1177.3	
		10-15-64	512.8P	1171.6	
		10-30-64	562.7P	1121.7	
		11-16-64	485.9A	1198.5	
		12-03-64	482.4A	1202.0	
		12-31-64	479.2A	1205.4	
		1-14-65	474.3A	1210.1	
		1-30-65	473.2A	1211.2	
		2-15-65	469.2A	1215.2	
		3-01-65	527.5P	1156.9	
		4-05-65	472.2A	1212.4	
		4-15-65	468.6A	1215.8	
		5-14-65	476.8A	1207.6	
		5-28-65	469.4A	1215.0	
		6-15-65	469.4A	1215.0	
		6-30-65	514.8P	1169.6	
01N/07W-32R02 S	1498.0	8-12-64	342.7A	1147.3	4748
		8-28-64	346.1A	1143.9	
		9-16-64	338.0A	1152.0	
		9-30-64	360.8A	1129.2	
		10-15-64	361.1A	1136.9	
		10-30-64	356.5A	1133.5	
		11-16-64	334.0A	1156.0	
		12-03-64	330.0A	1160.0	
		12-31-64	324.0A	1166.0	
		1-14-65	319.0A	1171.0	
		1-30-65	316.5A	1173.5	
		2-15-65	312.1A	1177.9	
		3-01-65	320.7A	1169.3	
		4-05-65	317.2A	1172.8	
		4-15-65	312.0A	1178.0	
		5-14-65	314.4A	1175.6	
		5-28-65	313.8A	1176.2	
		6-15-65	312.1A	1177.9	
		6-30-65	313.8A	1176.2	
01N/07W-32R03	1496.0**	7-30-64	302.5	1193.5	4748
		8-12-64	323.0*	1173.0	
		8-28-64	330.0*	1166.0	
		9-16-64	331.5*	1164.5	
		9-30-64	332.5*	1163.5	
		10-15-64	339.0*	1157.0	
		10-30-64	346.4A	1149.6	
		11-16-64	340.0A	1156.0	
		12-03-64	342.7A	1153.3	
		12-31-64	328.5A	1167.5	
		1-14-65	324.5A	1171.5	
		1-30-65	321.6A	1174.4	
		2-15-65	317.5A	1178.5	
		3-01-65	320.4A	1175.6	
		4-05-65	321.6A	1174.4	
		4-15-65	315.2A	1180.8	
		5-14-65	315.8A	1180.2	
		5-28-65	287.5A	1208.5	
		6-15-65	315.2A	1180.8	
		6-30-65	315.2A	1180.8	
01N/07W-33A02 S	1541.5	7-28-64	335.6P	1205.9	4719
		8-12-64	321.6A	1219.9	
		9-08-64	340.6P	1200.9	
		10-20-64	349.6P	1191.9	
		11-30-64	328.6A	1212.9	
		1-11-65	327.6A	1213.9	
		2-02-65	321.6A	1219.9	
		3-23-65	355.6P	1185.9	
		(CONT.)			
1N/07W-33A03	1541.5	4-12-65	319.4A	1221.1	4719
		5-19-65	[illegible]	1181.1	
01N/07W-33N01 S	1488.0	8-12-64	347.5	1140.7	4748
		8-28-64	[illegible]	[illegible]	
		9-16-64	361.0P	1127.2	
		9-30-64	338.5	1149.7	
		10-15-64	366.0P	1122.2	
		10-30-64	364.9A	1139.9	
		11-16-64	[illegible]	1149.2	
		12-03-64	332.6A	[illegible]	
		12-31-64	326.1A	1161.9	
		1-14-65	321.1A	1167.1	
		1-30-65	318.1A	1170.0	
		2-15-65	315.3A	1172.9	
		3-01-65	[illegible]	1141.4	
		4-05-65	319.4A	1168.8	
		4-15-65	314.8A	1173.4	
		5-14-65	336.5P	1151.7	
		5-28-65	312.5	1175.7	
		6-15-65	310.8	1177.4	
		6-30-65	330.2P	1158.0	
01N/07W-33N02 S	1483.4	7-20-64	307.5	1176.4	4748
		8-12-64	336.5*	1147.4	
		8-28-64	329.3P	1154.6	
		9-16-64	343.8*	1140.1	
		9-30-64	334.8*	1149.1	
		10-15-64	323.0A	1160.9	
		10-30-64	325.8A	1158.1	
		11-16-64	315.4A	1168.5	
		12-03-64	310.2A	1173.7	
		12-31-64	304.5A	1179.4	
		1-14-65	298.7A	1185.2	
		1-30-65	296.4A	1187.5	
		2-15-65	292.9A	1191.0	
		3-01-65	302.7A	1181.2	
		4-05-65	309.1A	1174.8	
		4-15-65	307.2	1176.7	
		5-14-65	309.8	1174.1	
		5-28-65	311.5	1172.4	
		6-15-65	311.5	1172.4	
		6-30-65	312.0	1171.9	
01N/07W-33N03 S	1480.0	8-12-64	349.0P	1131.0	4748
		8-28-64	363.3P	1126.7	
		9-16-64	338.0	1152.0	
		9-30-64	369.5P	1120.5	
		10-15-64	372.0P	1118.0	
		10-30-64	379.5P	1110.5	
		11-16-64	347.0	1143.0	
		12-03-64	332.5*	1157.5	
		12-31-64	323.5	1166.5	
		1-14-65	319.8	1170.2	
		1-30-65	317.5	1172.5	
		2-15-65	312.5	1177.5	
		3-01-65	322.5*	1167.5	
		4-05-65	321.4*	1168.6	
		4-15-65	316.2A	1173.8	
		5-14-65	319.0A	1171.0	
		5-28-65	313.0	1177.0	
		6-15-65	317.3A	1172.7	
		6-30-65	317.4A	1172.1	
01N/07W-33P01 S	1485.0**	8-12-64	356.0P	1129.0	4748
		8-28-64	329.5	1155.5	
		9-16-64	365.0P	1120.0	
		9-30-64	333.8	1151.2	
		10-15-64	339.5*	1145.5	
		10-30-64	341.2*	1143.8	
		11-16-64	336.0*	1149.0	
		12-03-64	327.0*	1158.0	
		12-31-64	321.5	1163.5	
		1-14-65	317.0	1168.0	
		1-30-65	314.0	1171.0	
		2-15-65	309.5	1175.5	
		4-05-65	308.5	1176.5	
		4-15-65	308.5	1176.5	
		5-14-65	311.0	1174.0	
		5-28-65	311.0	1174.0	
		6-15-65	309.5	1175.5	
		6-30-65	311.0	1174.0	
01N/07W-34J02 S	1404.0**	7-15-64	336.0P	1068.0	4702
		8-12-64	338.0P	1066.0	
		9-28-64	347.0P	1057.0	
		10-15-64	356.0P	1048.0	
		11-15-64	354.0A	1050.0	
		(CONT.)			

* Questionable measurement

** Approximate ground surface elevation

P Pumping measurement

A Air gauge measurement

TABLE C-5

GROUND WATER LEVELS AT WELLS

SANTA ANA RIVER HYDRO UNIT Y-01.00

MIDDLE SANTA ANA RIV HYDR SUBUNIT Y-01.80

CUCAMONGA HYDRO SUBAREA Y-01.84

State Well Number	G S Elev in Feet	Date	Dist G S to Water Surface in Feet	Water Surface Elev. in Feet	Agency Supplying Data
		(CONT.)			
01N/07W-34J02 S	1404.0**	12-15-64	250.0A	1154.0	4702
		1-15-65	247.5A	1156.5	
		2-15-65	334.5P	1069.5	
		3-15-65	308.0P	1096.0	
		4-15-65	308.0P	1096.0	
		6-15-65	308.0P	1096.0	

TEMESCAL HYDRO SUBAREA Y-01.85

State Well Number	G S Elev in Feet	Date	Dist G S to Water Surface in Feet	Water Surface Elev. in Feet	Agency Supplying Data
03S/06W-06K02 S	629.0	7-08-64	48.5	580.5	4103
		8-04-64	48.5	580.5	
		9-25-64	48.6	580.4	
		11-18-64	48.7	580.3	
		3-11-65	48.7	580.3	
		4-13-65	48.6	580.4	
		5-27-65	48.5	580.5	
03S/06W-07A01 S	649.0	9-25-64	19.9	629.1	4103
03S/06W-28A02 S	677.2	11-23-64	52.9	624.3	5718
03S/06W-28G02 S	648.0**	10-29-64	70.0	578.0	5718
		11-24-64	68.5P	579.5	
		12-15-64	74.1P	573.9	
		3-24-65	62.8	585.2	
		5-06-65	63.3	584.7	
03S/06W-28H01 S	703.0**	8-04-64	87.5	615.5	4103
		11-12-64	88.3	614.7	
		4-06-65	85.5	617.5	
03S/06W-28L03 S	673.0	11-23-64	57.4	615.6	5718
		3-24-65	54.9	618.1	
		5-06-65	55.0	618.0	
03S/06W-28L04 S	674.8	11-23-64	59.3	615.5	5718
		3-24-65	56.8	618.0	
		5-06-65	56.9	617.9	
03S/06W-28M01 S	665.7	11-23-64	54.3	611.4	5718
		3-24-65	52.0	613.7	
		5-06-65	51.8	613.9	
03S/06W-28M02 S	666.1	11-23-64	53.9	612.2	5718
		3-24-65	51.7	614.4	
		5-06-65	51.4	614.7	
03S/06W-28N01 S	670.7	10-01-64	11.6	659.1	5102
03S/06W-29Q04 S	655.0**	7-04-64	60.0P	595.0	5872
		7-18-64	58.8P	596.2	
		8-01-64	56.1P	598.9	
		8-15-64	60.2P	594.8	
		9-19-64	59.2P	595.8	
		10-17-64	59.2P	595.8	
		11-14-64	47.8	607.2	
		12-19-64	48.2	606.8	
		1-16-65	48.2	606.8	
		2-20-65	46.8	608.2	
		3-20-65	50.2	604.8	
		4-17-65	47.9	607.1	
		5-15-65	54.5P	600.5	
		6-19-65	56.0P	599.0	
03S/06W-30K01 S	612.3	9-25-64	53.3	559.0	4103
03S/06W-30J02 S	624.6	10-01-64	62.9	561.7	5102
		4-29-65	59.3	565.3	
03S/06W-31D01 S	690.0**	7-04-64	141.5P	548.5	5872
		7-11-64	141.2P	548.8	5717
		7-18-64	143.5P	546.5	5872
		8-01-64	144.9P	545.1	
		8-15-64	143.0P	547.0	
		9-19-64	144.2	545.8	
		9-26-64	144.5P	545.5	5717
		10-03-64	144.8P	545.2	
		10-10-64	144.9	545.1	5872
		10-24-64	145.0	545.0	5717
		11-14-64	146.8P	543.2	5872
		11-21-64	146.9P	543.1	5717
		12-19-64	147.8P	542.2	5872
		12-19-64	147.8	542.2	5717
		1-16-65	144.2P	545.8	5872
		1-16-65	144.2	545.8	5717
		(CONT.)			

MIDDLE SANTA ANA RIV HYDR SUBUNIT Y-01.80

TEMESCAL HYDRO SUBAREA Y-01.85

State Well Number	G S Elev. in Feet	Date	Dist G S to Water Surface in Feet	Water Surface Elev. in Feet	Agency Supplying Data
		(CONT.)			
03S/06W-31D01 S	690.0**	2-20-65	145.2P	544.8	5872
		3-20-65	142.8P	547.2	5872
		4-17-65	140.9P	549.1	
		5-15-65	137.5P	552.5	
		6-19-65	143.9P	546.1	
03S/06W-31D02 S	690.0	7-04-64	138.2P	551.8	5872
		7-11-64	137.8P	552.2	5717
		7-18-64	147.8P	542.2	5872
		8-01-64	148.2P	541.8	
		8-15-64	141.2	548.8	
		9-19-64	143.2	546.8	
		9-26-64	143.8	546.2	5717
		10-03-64	143.9	546.1	
		10-17-64	142.2	547.8	
		10-19-64	142.2	547.8	5872
		10-31-64	148.5	541.5	5717
		11-14-64	142.2	547.8	5872
		11-14-64	142.2	547.8	5717
		11-28-64	102.2*	587.8	
		12-26-64	142.8	547.2	5872
		12-26-64	142.8	547.2	5717
		1-09-65	142.2	547.8	
		1-16-65	142.2	547.8	5872
		2-13-65	144.2	545.8	
		3-20-65	141.8	548.2	
		4-17-65	139.8	550.2	
		5-15-65	137.8	552.2	
		6-19-65	140.8P	549.2	
03S/06W-31J01 S	647.0	9-24-64	63.4	583.6	4103
	646.5	10-01-64	61.6	584.9	5102
		4-29-65	56.4	590.1	
03S/06W-32H01 S	663.7	10-01-64	69.1	594.6	5102
03S/07W-13K02 S	599.2	4-28-65	48.4	550.8	5102
03S/07W-14Q01 S	580.8	10-01-64	63.3	517.5	5102
		4-28-65	65.3	515.5	
03S/07W-20L01 S	474.3	7-01-64	1.3	473.0	5102
		7-15-64	1.5	472.8	
		8-05-64	1.7	472.6	
		8-26-64	1.8	472.5	
		9-02-64	1.7	472.6	
		9-23-64	1.7	472.6	
		10-07-64	1.6	472.7	
		10-21-64	1.5	472.8	
		11-04-64	1.3	473.0	
		12-02-64	0.9	473.4	
		12-16-64	0.8	473.5	
		1-13-65	0.6	473.7	
		1-27-65	0.5	473.8	
		2-17-65	0.5	473.8	
		3-12-65	0.6	473.7	
		4-27-65	0.5	473.8	
		6-10-65	1.3	473.0	
03S/07W-20L03 S	480.0	7-01-64	5.9	474.1	5102
		7-15-64	6.1	473.9	
		8-05-64	6.3	473.7	
		8-26-64	6.4	473.6	
		9-02-64	6.4	473.6	
		9-23-64	6.2	473.8	
		10-07-64	6.2	473.8	
		10-21-64	6.0	474.0	
		11-04-64	5.8	474.2	
		12-02-64	5.4	474.6	
		12-16-64	5.3	474.7	
		1-13-65	5.2	474.8	
		1-27-65	5.2	474.8	
		2-17-65	5.2	474.8	
		3-12-65	5.2	474.8	
		4-27-65	5.0	475.0	
		6-10-65	5.8	474.2	
03S/07W-20L04 S	479.6	7-01-64	5.8	473.8	5102
		7-15-64	6.1	473.5	
		8-05-64	6.1	473.5	
		8-26-64	6.2	473.4	
		9-02-64	6.1	473.5	
		9-23-64	6.0	473.6	
		10-07-64	6.0	473.6	
		10-21-64	5.9	473.7	
		11-04-64	5.7	473.9	
		12-02-64	5.4	474.2	
		(CONT.)			

* Questionable measurement

** Approximate ground surface elevation

P Pumping measurement

A Air gauge measurement

TABLE [illegible]

GROUND WATER LEVELS AT WELLS

SANTA ANA RIVER HYDRO UNIT Y-01.00

MIDDLE SANTA ANA RIV HYDR SUBUNIT Y-01.80
TEMESCAL HYDRO SUBAREA Y-01.85

State Well Number	G.S. Elev. in Feet	Date	Dist. G.S. to Water Surface in Feet	Water Surface Elev. in Feet	Agency Supplying Data
		(CONT.)			
03S/07W-20L04 S	479.6	12-16-64	5.4	474.2	5102
		1-13-65	5.3	474.3	
		1-27-65	5.3	474.3	
		2-17-65	5.3	474.3	
		3-12-65	5.3	474.3	
		4-27-65	5.4	474.2	
		6-10-65	5.9	473.7	
03S/07W-20P01 S	472.0	7-01-64	5.2	466.8	5102
		7-15-64	5.2	466.8	
		8-05-64	5.3	466.7	
		8-26-64	5.3	466.7	
		9-02-64	5.3	466.7	
		9-23-64	5.4	466.6	
		10-07-64	5.6	466.4	
		10-21-64	5.6	466.4	
		11-04-64	5.7	466.3	
		12-02-64	5.8	466.2	
		12-16-64	5.8	466.2	
		1-13-65	5.8	466.2	
		1-27-65	5.8	466.2	
		2-17-65	6.0	466.0	
		3-12-65	6.0	466.0	
		4-27-65	0.3	471.7	
		6-10-65	1.1	470.9	
03S/07W-20P02 S	471.5	7-01-64	4.2	467.3	5102
		7-15-64	4.4	467.1	
		7-29-64	4.6	466.9	
		8-05-64	4.7	466.8	
		8-26-64	5.0	466.5	
		9-02-64	5.0	466.5	
		9-23-64	5.2	466.3	
		10-07-64	5.4	466.1	
		10-21-64	5.4	466.1	
		11-04-64	5.4	466.1	
		12-02-64	5.0	466.5	
		12-16-64	4.8	466.7	
		1-13-65	4.5	467.0	
		1-27-65	4.5	467.0	
		2-17-65	4.5	467.0	
		3-12-65	4.3	467.2	
		4-27-65	0.9	470.6	
		6-10-65	3.4	468.1	
03S/07W-20P03 S	473.0	7-01-64	5.9	467.1	5102
		7-15-64	5.9	467.1	
		8-05-64	6.0	467.0	
		8-26-64	6.1	466.9	
		9-02-64	6.1	466.9	
		9-23-64	6.2	466.8	
		10-07-64	6.5	466.5	
		10-21-64	6.5	466.5	
		11-04-64	6.6	466.4	
		12-02-64	6.5	466.5	
		12-16-64	6.5	466.5	
		1-13-65	6.4	466.6	
		1-27-65	6.3	466.7	
		2-17-65	6.4	466.6	
		3-12-65	6.3	466.7	
		4-27-65	-0.6	473.6	
		6-10-65	1.6	471.4	
03S/07W-20Q01 S	490.2	7-01-64	7.7	482.5	5102
		7-22-64	7.9	482.3	
		8-05-64	8.1	482.1	
		8-26-64	8.2	482.0	
		9-02-64	8.1	482.1	
		9-23-64	8.1	482.1	
		10-07-64	8.1	482.1	
		10-21-64	8.0	482.2	
		11-04-64	7.7	482.5	
		12-02-64	7.4	482.8	
		12-16-64	7.4	482.8	
		1-13-65	7.3	482.9	
		1-27-65	7.3	482.9	
		2-17-65	7.3	482.9	
		3-12-65	7.4	482.8	
		4-27-65	7.2	483.0	
		6-10-65	7.5	482.7	
03S/07W-21B05 S	495.2	9-30-64	3.6	491.6	5102
		4-27-65	2.5	492.7	
03S/07W-21C02 S	492.3	7-15-64	1.7	490.6	5102
		8-19-64	2.0	490.3	
		9-30-64	2.0	490.3	
		(CONT.)			

MIDDLE SANTA ANA RIV HYDR SUBUNIT Y-01.80
TEMESCAL HYDRO SUBAREA Y-01.85

State Well Number	G.S. Elev. in Feet	Date	Dist. G.S. to Water Surface in Feet	Water Surface Elev. in Feet	Agency Supplying Data
		(CONT.)			
03S/07W-21C02 S	492.3	10-22-64	1.9	490.4	5102
		11-19-64	1.2	491.1	
		12-19-64	1.4	490.9	
		1-13-65	1.2	491.1	
		2-17-65	1.3	491.0	
		3-12-65	1.2	491.1	
		4-27-65	1.2	491.1	
		6-10-65	1.4	490.9	
03S/07W-21C03 S	492.0	9-24-64	3.4	488.6	4103
	492.7	9-30-64	2.4	490.3	5102
		4-27-65	1.8	490.9	
03S/07W-21G01 S	505.9	9-24-64	12.5	493.4	4103
		9-30-64	11.3	494.6	5102
		4-27-65	9.1	496.8	
03S/07W-21K01 S	512.2	7-15-64	15.8	496.4	5102
		8-19-64	16.5	495.7	
		9-30-64	17.0	495.2	
		10-22-64	16.8	495.4	
		11-19-64	16.3	495.9	
		12-17-64	15.9	496.3	
		1-13-65	15.4	496.8	
		2-17-65	15.2	497.0	
		3-12-65	17.5	494.7	
		4-27-65	14.4	497.8	
		6-10-65	14.7	497.5	
03S/07W-21K02 S	511.8	9-30-64	16.4	495.4	5102
		4-27-65	13.9	497.9	
03S/07W-21M01 S	488.8	9-24-64	2.5	486.3	4103
		9-30-64	2.2	486.6	5102
		4-27-65	1.6	487.2	
03S/07W-21M02 S	492.0	7-09-64	3.5	488.5	4103
		7-15-64	6.5*	485.5	5102
		8-05-64	4.8	487.2	4103
		8-19-64	6.9*	485.1	5102
		9-24-64	4.9	487.1	4103
		9-30-64	6.7*	485.3	5102
		10-22-64	6.7*	485.3	
		11-18-64	4.1	487.9	
		11-19-64	6.2*	485.8	
		12-17-64	6.2*	485.8	
		12-22-64	4.1	487.9	4103
		1-13-65	6.1*	485.9	5102
		2-03-65	4.0	488.0	4103
		3-12-65	6.1*	485.9	5102
		3-16-65	3.7	488.3	4103
		4-07-65	3.6	488.4	
		4-27-65	5.9	486.1	5102
		5-28-65	4.1	487.9	4103
		6-10-65	6.8*	485.2	5102
03S/07W-21M03 S	486.9	9-30-64	1.3	485.6	5102
		4-27-65	0.7	486.2	
03S/07W-21M06 S	496.5	9-30-64	7.8	488.7	5102
		4-27-65	6.5	490.0	
03S/07W-22G02 S	528.3	4-28-65	20.0	508.3	5102
03S/07W-22H01 S	537.5	10-01-64	33.0	504.5	5102
		4-28-65	27.5	510.0	
03S/07W-22J02 S	533.8	9-24-64	32.6*	501.2	4103
03S/07W-22L01 S	527.8	9-30-64	25.6	502.2	5102
		4-27-65	21.2	506.6	
03S/07W-23C03 S	546.2	9-24-64	37.6	508.6	4103
03S/07W-23D01 S	534.9	10-01-64	29.6	505.3	5102
		4-28-65	24.2	510.7	
03S/07W-23L01 S	576.0**	7-04-64	57.2	518.8	5872
		7-11-64	56.8	519.2	5717
		7-18-64	56.9	519.1	5872
		8-01-64	58.5	517.5	
		8-15-64	58.8	517.2	
		9-12-64	59.9	516.1	
		9-26-64	163.2P	412.8	5717
		10-03-64	61.0	515.0	
		10-17-64	60.8	515.2	5872
		10-17-64	60.8	515.2	5717
		(CONT.)			

* Questionable measurement ** Approximate ground surface elevation P Pumping measurement A A/ gauge measurement

TABLE [illegible]

GROUND WATER LEVELS AT WELLS

State well number	G.S. Elev. in Feet	Date	Dist. G.S. to Water Surface in Feet	Water Surface Elev. in Feet	Agency Supplying Data
SANTA ANA RIVER HYDRO. UNIT Y-01.00					
MIDDLE SANTA ANA RIV. HYDR. SUBUNIT Y-01.80 — TEMESCAL HYDRO. SUBAREA Y-01.85					
		(CONT.)			
03S/07W-23L1 S	574.0**	10-31-64	59.5	516.5	5717
		11-28-64	61.3	514.7	5872
		11-28-64	61.2	514.8	5717
		12-12-64	60.8	515.2	
		12-19-64	59.2	516.8	5872
		12-26-64	59.8	516.2	5717
		1-09-65	58.9	517.1	
		1-16-65	58.8	517.2	5872
		1-23-65	58.9	517.1	5717
		2-20-65	57.0	519.0	5872
		3-20-65	56.2	519.8	
		4-17-65	55.8	520.2	
		5-15-65	55.0	521.0	
		6-19-65	55.2	520.8	
03S/07W-23M1 S	555.2	10-01-64	45.6	509.6	5102
		4-28-65	40.6	514.6	
03S/07W-23M2 S	551.1	9-24-64	44.2*	506.9	4103
		10-01-64	41.8	509.3	5102
		4-28-65	37.0	514.1	
03S/07W-23M3 S	548.7	10-01-64	40.0	508.7	5102
		4-28-65	35.1	513.6	
03S/07W-23N01 S	592.2	9-30-64	80.3	511.9	5102
		4-28-65	74.9	517.3	
03S/07W-24K01 S	594.0	9-25-64	66.5	527.5	4103
03S/07W-24L1 S	583.2	9-25-64	56.4	526.8	4103
		10-01-64	55.6	527.6	5102
		4-29-65	51.3	531.9	
03S/07W-25A1 S	595.0	7-08-64	56.8	538.2	4103
		8-04-64	58.6	536.4	
		9-25-64	60.4	534.6	
		10-01-64	60.0	535.0	5102
		11-18-64	60.2	534.8	4103
		12-22-64	58.4	536.6	
		2-03-65	57.0	538.0	
		3-11-65	56.8	538.2	
		4-13-65	55.1	539.9	
		4-29-65	54.9	540.1	
		5-28-65	55.6	539.4	
03S/07W-25D01 S	580.[illegible]	7-14-64	54.8	527.2	4701
		8-11-64	52.4P	519.6	
		9-04-64	57.6	524.4	
		10-13-64	57.8	524.2	
		11-10-64	57.8	524.2	
		12-09-64	55.4	526.6	
		1-18-65	53.2	528.8	
		2-09-65	52.6	529.4	
		3-10-65	54.4	527.6	
		4-14-65	52.1	529.9	
		5-11-65	51.6	530.4	
		6-08-65	53.5	528.5	
03S/07W-25E01 S	604.0	7-14-64	98.0P	506.0	4701
		8-11-64	79.0	525.0	
		9-04-64	97.6P	506.4	
		10-13-64	97.8P	506.2	
		11-10-64	80.0	524.0	
		12-09-64	97.9P	506.1	
		1-18-65	74.8	529.2	
		2-09-65	73.8	530.2	
		3-10-65	97.1P	506.9	
		4-14-65	72.7	531.3	
		5-11-65	[illegible]	507.7	
		6-08-65	[illegible]	506.3	
03S/07W-25H01 S	606.9	10-01-64	72.4	534.5	5102
		4-29-65	67.9	539.0	
03S/07W-25J01 S	643.4	7-04-64	104.3P	539.1	5872
	642.0	7-11-64	105.5P	536.5	5717
	643.4	7-18-64	106.6P	536.8	5872
		8-01-64	[illegible]	[illegible]	
		8-15-64	104.1	539.3	
	[illegible]	8-29-64	105.8	536.2	5717
		9-05-64	104.9	537.1	
	643.4	9-12-64	[illegible]	538.1	5872
		10-17-64	103.3	540.1	
	642.0	10-31-64	103.8	538.2	5717
	643.4	11-14-64	104.0	539.4	5872
	642.0	11-28-64	103.2	538.8	5717
		(CONT.)			

State well number	G.S. Elev. in Feet	Date	Dist. G.S. to Water Surface in Feet	Water Surface Elev. in Feet	Agency Supplying Data
MIDDLE SANTA ANA RIV. HYDR. SUBUNIT Y-01.80 — TEMESCAL HYDRO. SUBAREA Y-01.85					
		(CONT.)			
03S/07W-25J01 S	643.4	12-19-64	103.9	539.5	5872
		12-26-64	99.[illegible]	542.1	
		1-09-65	104.2	537.8	
	643.4	1-16-65	104.3	539.1	5872
	642.0	1-23-65	103.8	538.2	5717
	643.4	2-20-65	104.3	539.1	5872
		3-20-65	104.3	539.1	
		4-17-65	99.[illegible]	543.5	
		5-15-65	98.6	544.8	
		6-19-65	102.9	540.5	
03S/07W-25M01 S	629.0	7-14-64	104.7P	524.3	4701
		8-11-64	108.9P	520.1	
		9-04-64	107.7P	521.3	
		10-13-64	108.9P	520.1	
		11-10-64	100.5	528.5	
		12-09-64	108.4P	520.6	
		1-18-65	96.1	532.9	
		2-09-65	94.9	534.1	
		3-10-65	105.1P	523.9	
		4-14-65	94.4	534.6	
		5-11-65	101.7P	527.3	
		6-08-65	104.8P	524.2	
03S/07W-25M2 S	661.[illegible]	7-04-64	172.2P	488.8	5872
		7-11-64	174.2P	486.8	
		7-11-64	173.2P	487.8	5717
		8-01-64	160.6P	500.4	5872
		8-15-64	178.2P	482.8	
		9-19-64	183.9P	477.1	
		9-26-64	180.6P	480.5	5717
		10-03-64	184.5P	476.5	
		10-17-64	184.2	476.8	5872
		10-17-64	184.2P	476.8	5717
		10-31-64	183.8P	478.2	
		11-14-64	186.2P	475.0	5872
		11-21-64	186.2P	474.8	5717
		12-19-64	183.[illegible]	477.1	5872
		12-19-64	183.9P	477.1	5717
		1-02-65	179.9*	481.1	
		1-16-65	179.2P	481.8	5872
		2-20-65	177.2P	483.8	
		3-20-65	173.5P	487.5	
		4-17-65	168.9P	492.1	
		5-15-65	172.0P	489.0	
		6-19-65	174.8P	486.2	
03S/07W-26G01 S	640.0	7-14-64	123.9P	516.1	4701
		8-11-64	124.6P	515.4	
		9-04-64	125.3P	514.7	
		10-13-64	126.7P	513.3	
		11-10-64	119.4	520.6	
		12-09-64	124.9P	515.1	
		1-18-65	114.5	525.5	
		2-09-65	113.7	526.3	
		3-10-65	122.9P	517.1	
		4-14-65	112.3	527.7	
		5-11-65	116.4P	523.6	
		6-08-65	120.0P	520.0	
03S/07W-26K01 S	677.0	7-14-64	154.2P	523.6	4701
		8-11-64	156.7P	521.1	
		9-04-64	157.0P	520.8	
		10-13-64	159.6P	518.2	
		11-10-64	154.8	523.0	
		12-09-64	155.8P	522.8	
		1-18-65	151.6	526.2	
		2-09-65	148.8	529.0	
		3-10-65	152.9P	524.9	
		4-14-65	147.3	530.5	
		5-11-65	159.4P	518.2	
		6-08-65	160.0P	517.6	
03S/07W-27A01 S	681.0	7-08-64	113.4	517.6	4103
		8-04-64	115.7	515.3	
		9-24-64	117.1	513.9	
	681.0	9-29-64	116.3	514.8	5102
	681.0	11-18-64	116.0	514.0	4103
		12-22-64	116.1	514.9	
		2-02-65	115.1	515.9	
		3-11-65	113.2	517.8	
		4-07-65	112.2	518.8	
	681.0	4-28-65	111.1	519.9	5102
	681.0	5-27-65	111.5	519.5	4103
03S/07W-27G01 S	658.0**	7-04-64	161.8P	496.2	5872
		7-18-64	166.2P	491.8	
		(CONT.)			

* [illegible] ** [illegible] P Pumping measurement A Air gauge measurement

TABLE [illegible]

GROUND WATER LEVELS AT WELLS

State Well Number	G.S Elev. in Feet	Date	Dist. G.S. to Water Surface in Feet	Water Surface Elev. in Feet	Agency Supplying Data
SANTA ANA RIVER HYDRO UNIT Y-01.[illegible]					
MIDDLE SANTA ANA RIV HYDR SUBUNIT Y-01.80 TEMESCAL HYDRO SUBAREA Y-01.85					
		(CONT.)			
03S/07W-27F01 S	659.0**	8-01-64	177.5P	481.5	5872
		8-15-64	169.9P	488.1	
		9-19-64	162.5P	495.5	
		10-17-64	163.8P	494.2	
		11-14-64	163.8P	494.2	
		12-19-64	163.8P	494.2	
		1-16-65	162.2P	495.8	
		2-20-65	157.5	500.5	
		3-20-65	158.5	499.5	
		4-17-65	158.2	499.8	
		5-15-65	158.2P	499.8	
		6-19-65	165.2P	492.8	
03S/07W-27G01 S	650.0**	7-04-64	155.4	494.6	5872
		7-11-64	159.9*	490.1	5717
		7-18-64	159.2	490.8	5872
		8-01-64	155.4	494.6	
		8-15-64	155.4	494.6	
		9-19-64	150.8	499.2	
		9-26-64	151.9P	498.1	5717
		10-03-64	152.5P	497.5	
		10-17-64	150.8	499.2	5872
		10-17-64	150.8P	499.2	5717
		10-31-64	152.2	497.8	
		11-14-64	146.2A	503.8	5872
		11-14-64	146.2	503.8	5717
		11-28-64	146.2	503.8	
		12-12-64	146.4	503.6	
		12-19-64	146.1A	503.9	5872
		12-26-64	164.4*	485.6	5717
		1-09-65	143.8	506.2	
		1-16-65	143.8A	506.2	5872
		1-23-65	143.8	506.2	5717
		2-13-65	143.5A	506.5	5872
		3-20-65	151.4	498.6	
		4-17-65	164.1	485.9	
		5-15-65	150.0*	500.0	
		6-19-65	148.8*	501.2	
03S/07W-27H01 S	661.5	9-24-64	153.9*	507.6	4103
		9-30-64	146.5	515.0	5102
		4-28-65	141.2	520.3	
03S/07W-28F01 S	571.7	7-08-64	70.6	501.1	4103
		8-05-64	71.4	500.3	
		9-24-64	72.3	499.4	
		11-18-64	71.9	499.8	
		12-22-64	71.6	500.1	
		2-03-65	70.7	501.0	
		3-16-65	70.4	501.3	
		4-07-65	70.1	501.6	
		5-28-65	69.4	502.3	
03S/07W-28F02 S	573.0	7-15-64	72.0	501.0	5102
		8-19-64	73.0	500.0	
		9-30-64	73.7	499.3	
		10-22-64	73.6	499.4	
		11-19-64	73.3	499.7	
		12-17-64	73.0	500.0	
		1-13-65	72.3	500.7	
		2-17-65	71.8	501.2	
		3-12-65	71.7	501.3	
		4-27-65	70.7	502.3	
		6-10-65	70.9	502.1	
03S/07W-28F03 S	564.1	9-30-64	64.1	500.0	5102
		4-27-65	61.1	503.0	
03S/07W-35C01 S	730.0	7-14-64	202.1P	527.9	4701
		8-11-64	205.3P	524.7	
		9-04-64	205.8P	524.2	
		10-13-64	206.0P	524.0	
		11-10-64	200.8	529.2	
		12-09-64	205.8P	524.2	
		1-18-65	199.7	530.3	
		2-09-65	196.2	533.8	
		3-10-65	205.6P	524.4	
		4-14-65	191.2	538.8	
		5-11-65	200.5P	529.5	
		6-08-65	202.8P	527.2	
04S/07W-03L02 S	980.4	4-29-65	163.7	816.7	5102

State Well Number	G.S Elev. in Feet	Date	Dist. G.S. to Water Surface in Feet	Water Surface Elev. in Feet	Agency Supplying Data
MIDDLE SANTA ANA RIV HYDR SUBUNIT Y-01.80 ARLINGTON HYDRO SUBAREA Y-01.86					
03S/05W-[illegible]	[illegible]	11-24-64	[illegible]	724.4	5718
		1-23-65	[illegible]	724.8	
		4-[illegible]-65	[illegible]	724.9	
03S/05W-05B01 S	746.2**	7-09-64	[illegible]	742.6	4103
		8-05-64	73.7	742.6	
		9-23-64	74.0	742.3	
		11-19-64	74.1	742.2	
		12-21-64	74.0	742.3	
		2-03-65	73.8	742.5	
		3-16-65	73.7	742.6	
		4-06-65	73.6	742.7	
		5-28-65	73.5	743.1	
03S/05W-05M03 S	756.6	8-05-64	14.8	741.8	4103
		9-23-64	14.9	741.7	
		11-19-64	14.7	741.9	
		12-21-64	14.4	742.2	
		2-03-65	14.1	742.5	
		3-16-65	14.2	742.4	
		4-06-65	13.8	742.8	
		5-28-65	13.6	743.0	
03S/05W-[illegible]	[illegible]	12-21-64	9.6	730.3	5718
		3-23-65	9.4	730.5	
		4-30-65	8.8	731.1	
03S/05W-07J01 S	786.[illegible]	11-23-64	39.5	748.5	5718
		3-23-65	37.4	748.6	
		5-03-65	38.7	749.3	
03S/05W-[illegible]	802.[illegible]	11-23-64	50.5	752.5	5718
		3-23-65	50.1	752.9	
		4-30-65	49.5	753.5	
03S/05W-[illegible]	786.[illegible]	11-23-64	38.8	747.2	5718
		3-23-65	38.3	747.7	
		5-03-65	37.7	748.3	
03S/05W-[illegible]	811.7	11-23-64	57.9	753.8	5718
		3-23-65	56.7	755.0	
		4-30-65	56.1	755.6	
03S/05W-09A01 S	887.6**	12-30-64	123.5	763.5	5718
		3-31-65	123.2	763.8	
03S/05W-09M01 S	859.1	11-23-64	98.2	760.9	5718
		3-22-65	97.8	761.3	
		4-30-65	97.0	762.1	
03S/05W-14E01 S	1111.4	12-14-64	19.2	1092.2	5718
		3-22-65	19.4	1092.0	
		5-03-65	21.6	1089.8	
03S/05W-17K02 S	878.0	11-23-64	69.1	808.9	5718
		3-22-65	68.7	809.3	
		5-04-65	69.4	808.6	
03S/05W-17Q01 S	892.4	9-23-64	71.5	820.9	4103
03S/05W-19E02 S	844.4	11-23-64	6.2	838.2	5718
		3-23-65	5.9	838.5	
		5-04-65	6.3	838.1	
03S/05W-19E03 S	832.7	11-23-64	4.6	828.1	5718
		3-22-65	4.6	828.1	
		5-03-65	4.3	828.4	
03S/05W-19E04 S	834.2	11-23-64	7.8	826.4	5718
		3-23-65	8.5	825.7	
		5-03-65	8.4	825.8	
03S/05W-19P01 S	903.0	11-23-64	11.4	891.6	5718
		3-23-65	DRY		
		5-06-65	DRY		
03S/05W-19P02 S	908.9	11-23-64	16.2	892.7	5718
		3-23-65	16.2	890.7	
		5-06-65	18.8	890.1	
03S/05W-19[illegible] S	910.3	11-23-64	17.6	892.7	5718
		3-23-65	DRY		
		5-06-65	DRY		
03S/06W-03L01 S	802.0	7-09-64	20.7	781.3	4103
		9-23-64	19.6	782.4	
		3-16-65	16.0	786.0	
		4-06-65	16.2	785.8	

* Questionable measurement.

** Approximate ground surface elevation.

P Pumping measurement

A Air-line measurement

TABLE C-5

GROUND WATER LEVELS AT WELLS

State Well Number	G S Elev in Feet	Date	Dist G S to Water Surface, in Feet	Water Surface Elev, in Feet	Agency Supplying Data
SANTA ANA RIVER HYDRO UNIT Y-01.00					
MIDDLE SANTA ANA RIV HYDR SUBUNIT Y-01.B0					
ARLINGTON HYDRO SUBAREA Y-01.B6					
03S/06W-10G01 S	742.6	11-24-64	11.1	731.5	5718
		3-23-65	10.6	732.0	
		5-03-65	10.1	732.5	
03S/06W-11M02 S	719.0**	7-09-64	9.8	709.2	4103
		8-05-64	10.4	708.6	
		9-23-64	10.8	708.2	
		11-19-64	10.5	708.5	
		12-31-64	9.9	709.1	
		2-03-65	9.5	709.5	
		3-16-65	9.6	709.4	
		4-06-65	9.2	709.8	
		5-28-65	9.2	709.8	
03S/06W-13A01 S	756.7	7-09-64	53.9	702.8	4103
		8-05-64	53.9	702.8	
		9-23-64	53.8	702.9	
		11-18-64	53.8	702.9	
		12-21-64	52.4	704.3	
		2-03-65	51.3	705.4	
		3-16-65	51.6	705.1	
		4-06-65	51.4	705.3	
		5-28-65	52.6	704.1	
03S/06W-13E05 S	716.9	11-24-64	39.3	677.6	5718
		3-24-65	36.9	680.0	
		5-07-65	37.8	679.1	
03S/06W-13Q01 S	744.8	9-23-64	54.4	690.4	4103
03S/06W-22L01 S	685.6	4-29-65	41.5	644.1	5102
03S/06W-22L03 S	685.8	11-24-64	44.3	641.5	5718
		3-24-65	41.9	643.9	
		5-07-65	40.[illegible]	645.0	
03S/06W-24G01 S	804.6**	9-23-64	9.9	794.7	4103
03S/06W-24J01 S	829.0	9-23-64	7.4	821.6	4103
03S/06W-24P02 S	796.0	11-23-64	23.0	773.[illegible]	5718
		3-23-65	23.4	772.6	
		5-03-65	23.8	772.2	
03S/06W-24Q01 S	811.7	7-09-64	6.2	805.5	4103
		8-05-64	5.7	806.0	
		9-23-64	5.3	806.4	
		11-19-64	5.5	806.2	
		12-21-64	5.2	806.5	
		2-03-65	5.5	806.2	
		3-16-65	5.5	806.2	
		4-06-65	5.4	806.3	
		5-28-65	5.9	805.8	
RIVERSIDE HYDRO SUBAREA Y-01.B7					
01S/04W-28L01 S	941.0	7-07-64	134.2	806.8	5783
		8-11-64	134.8	806.2	
		9-08-64	135.1	805.9	
		10-06-64	135.0	806.0	
		11-10-64	134.2	806.8	
		12-05-64	131.2	809.8	
		1-08-65	134.7	806.3	
		2-10-65	128.4	812.6	
		3-09-65	129.8	811.2	
		4-06-65	133.0	808.0	
		5-11-65	126.6	814.4	
		6-08-65	128.2	812.8	
01S/04W-28L02 S	940.0	7-07-64	177.4P	762.6	5783
		8-11-64	183.6P	756.4	
		9-08-64	208.6P	731.4	
		10-06-64	187.0P	753.0	
		11-10-64	141.9	798.1	
		12-05-64	161.4P	778.6	
		1-08-65	189.0P	751.0	
		2-10-65	130.0	810.0	
		3-09-65	133.3	806.7	
		4-06-65	186.4P	753.6	
		5-11-65	128.5	811.5	
		6-08-65	133.7	806.3	
01S/04W-28M01 S	935.0**	5-10-65	117.9	817.1	5718
01S/04W-28N05 S	927.0	7-07-64	160.0P	767.0	5783
		8-11-64	160.6P	766.4	
		(CONT.)			

State Well Number	G S Elev. in Feet	Date	Dist G S to Water Surface in Feet	Water Surface Elev. in Feet	Agency Supplying Data
MIDDLE SANTA ANA RIV HYDR SUBUNIT Y-01.B0					
RIVERSIDE HYDRO SUBAREA Y-01.B7					
		(CONT.)			
01S/04W-28N05 S	927.0	9-08-64	160.3P	766.7	5783
		10-06-64	165.7P	761.3	
		11-10-64	139.7	787.3	
		12-05-64	126.0	801.0	
		1-08-65	119.9	807.1	
		2-10-65	119.9	807.1	
		3-09-65	154.9P	772.1	
		4-06-65	119.1	807.9	
		5-11-65	154.0P	773.0	
		6-08-65	174.7P	752.3	
01S/04W-28R01 S	995.0**	12-18-64	114.5	880.5	5718
		3-17-65	114.7	880.3	
		4-28-65	115.0	880.0	
01S/04W-28R02 S	993.6**	7-11-64	114.7	878.9	5713
		9-05-64	114.9	878.7	
		11-07-64	114.9	878.7	
		1-09-65	114.0	879.6	
		3-20-65	114.0	879.6	
		5-08-65	119.7P	873.9	
01S/04W-29H01 S	929.3	7-03-64	118.9	810.4	5720
		7-24-64	123.3	806.0	
		8-07-64	124.2	805.1	
		8-2-64	124.9	804.4	
		9-11-64	128.1	801.2	
		9-25-64	128.9	800.4	
		10-16-64	128.9	800.4	
		11-06-64	128.8	800.5	
		11-20-64	123.0	806.3	
		12-04-64	117.1	812.2	
		12-24-64	114.8	814.5	
		1-08-65	112.1	817.2	
		1-22-65	110.8	818.5	
		2-05-65	111.3	818.0	
		2-26-65	113.5	815.8	
		3-12-65	115.4	813.9	
		3-25-65	114.8*	814.5	
		4-09-65	109.8	819.5	
		4-23-65	105.0	824.3	
		5-14-65	104.9	824.4	
		6-18-65	150.8*	778.5	
01S/04W-29H02 S	934.4	7-03-64	118.6	815.8	5720
		7-17-64	122.2	812.2	
		7-31-64	123.7	810.7	
		8-14-64	124.0	810.4	
		8-28-64	124.9	809.5	
		9-11-64	128.9	805.5	
		9-25-64	128.6	805.8	
		10-09-64	129.9	804.5	
		10-23-64	130.1	804.3	
		11-06-64	130.2	804.2	
		11-20-64	128.1	806.3	
		12-04-64	123.8	810.6	
		12-18-64	121.5	812.9	
		12-31-64	119.9	814.5	
		1-15-65	115.7	818.7	
		1-28-65	115.9	818.5	
		2-12-65	116.4	818.0	
		2-26-65	115.5	818.9	
		3-12-65	117.1	817.3	
		3-25-65	117.5	816.9	
		4-09-65	115.0*	819.4	
		4-23-65	110.4	824.0	
		5-07-65	110.9	823.5	
		5-21-65	111.2	823.2	
		6-04-65	113.0	821.4	
		6-18-65	115.0	819.4	
01S/04W-29Q01 S	919.3	7-24-64	121.8	797.5	5720
		8-14-64	155.9P	763.4	
		9-18-64	128.3	791.0	
		10-30-64	125.0	794.3	
		11-13-64	122.8*	796.5	
		11-27-64	112.3	807.0	
		12-11-64	113.4	805.9	
		12-24-64	111.3	808.0	
		1-08-65	105.8	813.5	
		1-22-65	106.1	813.2	
		2-05-65	106.9	812.4	
		2-19-65	110.1	809.2	
		3-12-65	111.5	807.8	
		3-25-65	110.3*	809.0	
		4-09-65	104.1	815.2	
		4-23-65	103.1	816.2	
		5-07-65	103.9	815.4	
		(CONT.)			

* Questionable measurement

** Approximate ground surface elevation

P Pumping measurement

A Air gauge measurement

TABLE [illegible]

GROUND WATER LEVELS AT WELLS

State Well Number	G.S. Elev. in Feet	Date	Dist. G.S. to Water Surface in Feet	Water Surface Elev. in Feet	Agency Supplying Data
SANTA ANA RIVER HYDRO UNIT Y-01.00					
MIDDLE SANTA ANA RIV HYDR SUBUNIT Y-01.80					
RIVERSIDE HYDRO SUBAREA Y-01.87					
		(CONT.)			
01S/04W-29Q01 S	919.3	5-21-65	106.1	813.2	5720
		6-18-65	114.7*	804.6	
01S/04W-29Q03 S	920.0	7-17-64	166.5P	753.5	5720
		8-14-64	168.9P	751.1	
		9-18-64	175.7P	744.3	
		10-23-64	131.6	788.4	
		11-06-64	133.9*	786.1	
		11-20-64	119.4*	800.6	
		12-04-64	114.9	805.1	
		12-18-64	115.5	804.5	
		12-31-64	110.9*	809.1	
		1-15-65	107.1	812.9	
		1-29-65	108.5	811.5	
		2-12-65	110.4	809.6	
		2-26-65	112.5	807.5	
		3-05-65	113.6	806.4	
		3-18-65	112.9	807.1	
		4-02-65	110.3*	809.7	
		4-15-65	104.1	815.9	
		4-30-65	103.7	816.3	
		5-14-65	106.6	813.4	
		5-28-65	110.4	809.6	
		6-04-65	110.2	809.8	
01S/04W-29R01 S	923.3	7-31-64	131.3	792.0	5720
		8-14-64	134.6	788.7	
		9-18-64	185.0P	738.3	
		10-09-64	139.7	783.6	
		10-30-64	134.1	789.2	
		11-13-64	133.1*	790.2	
		11-27-64	121.9	801.4	
		12-11-64	120.8	802.5	
		12-24-64	120.7	802.6	
		1-08-65	115.2	808.1	
		1-22-65	115.2	808.1	
		2-05-65	114.1	809.2	
		2-26-65	118.7	804.6	
		3-18-65	119.2	804.1	
		4-02-65	116.9*	806.4	
		4-15-65	110.0	813.3	
		4-30-65	109.0	814.3	
		5-14-65	112.3	811.0	
		6-04-65	115.1	808.2	
01S/04W-30J05 S	922.0**	7-11-64	83.7	838.3	5713
		8-08-64	85.8	836.2	
		9-05-64	87.6	834.4	
		10-10-64	89.7	832.3	
		11-07-64	90.7	831.3	
		12-12-64	90.7	831.3	
		1-09-65	89.5	832.5	
		2-12-65	88.2	833.8	
		3-20-65	88.2	833.8	
		4-17-65	87.7	834.3	
		5-08-65	86.4	835.6	
		6-19-65	87.8	834.2	
01S/04W-30K03 S	900.0**	12-07-64	60.7	839.3	5718
		3-18-65	60.2	839.8	
		4-29-65	58.1	841.9	
01S/04W-30K06 S	905.0**	7-11-64	59.0	846.0	5713
		8-08-64	61.4P	843.6	
		9-05-64	63.1P	841.9	
01S/04W-30L01 S	904.0	7-01-64	48.4	855.6	5100
		8-05-64	50.0	854.0	
		9-03-64	51.2	852.8	
		10-07-64	52.2	851.8	
		10-22-64			
		10-27-64	51.3	852.7	
		12-01-64	51.8	852.2	
		1-12-65	48.7	855.3	
		2-05-65	49.2	854.8	
		3-03-65	50.0	854.0	
		3-22-65	49.1	854.9	
		4-12-65	48.4	855.6	
		5-07-65	48.1	855.9	
		6-09-65	48.6	855.4	
		6-30-65	47.4	856.6	
01S/04W-31J01 S	935.5	11-30-64	130.9	804.6	5718
		1-26-65	126.3	809.2	
		3-18-65	126.4	809.1	
		4-28-65	122.8	812.7	
01S/04W-32E07 S	[illegible]	11-30-64	97.8	807.8	5718
		3-17-65	94.0	811.6	
		4-28-65	[illegible]	816.8	
01S/04W-32E11 S	[illegible]**	7-11-64	98.7	807.3	5713
		8-08-64	103.2	802.8	
		9-05-64	105.7	800.3	
		10-10-64	107.9	798.1	
		11-07-64	107.8	798.2	
		12-12-64	101.0	805.0	
		1-09-65	97.1	808.9	
		2-12-65	96.9	809.1	
		3-20-65	95.8	810.2	
		4-17-65	92.6	813.4	
		5-08-65	93.9	812.1	
		6-19-65	99.9	806.1	
01S/04W-32E12 S	903.0**	7-11-64	81.8*	821.2	5713
		8-08-64	86.8	816.2	
		9-05-64	89.3	813.7	
		10-10-64	92.0	811.0	
		11-07-64	91.7	811.3	
		12-12-64	87.3	815.7	
		1-09-65	84.3	818.7	
		2-12-65	82.8	820.2	
		3-20-65	83.4	819.6	
		4-17-65	79.3	823.7	
		5-08-65	79.2	823.8	
		6-19-65	84.0	819.0	
01S/04W-32H01 S	917.8	11-30-64	118.4	799.4	5718
		1-26-65	112.5	805.3	
		3-17-65	116.7	801.1	
		4-26-65	108.1	809.7	
01S/04W-32M01 S	935.0	7-07-64	113.9	821.1	5783
		8-11-64	119.1	815.9	
		9-08-64	121.6	813.4	
		10-06-64	122.6	812.4	
		11-10-64	122.4	812.6	
		12-05-64	118.7	816.3	
		1-08-65	116.1	818.9	
		2-10-65	113.7	821.3	
		3-09-65	114.6	820.4	
		4-06-65	113.6	821.4	
		5-11-65	111.3	823.7	
		6-08-65	114.4	820.6	
01S/04W-32W02 S	1011.3	11-30-64	DRY		5718
		4-05-65	DRY		
		4-20-65	DRY		
01S/04W-33B03 S	974.0**	12-18-64	102.2	871.8	5718
		1-26-65	102.3	871.7	
		3-17-65	102.5	871.5	
		4-28-65	102.6	871.4	
01S/04W-33B05 S	940.0	7-07-64	127.5	812.5	5783
		8-11-64	129.0	811.0	
		9-08-64	130.7	809.3	
		10-06-64	132.1	807.9	
		11-10-64	131.1	808.9	
		12-05-64	125.6	814.4	
		1-08-65	130.3	809.7	
		2-10-65	129.0	811.0	
		3-09-65	128.9	811.1	
		4-06-65	128.8	811.2	
		5-11-65	127.7	812.3	
		6-08-65	128.2	811.8	
01S/05W-23N01 S	1037.6	7-02-64	229.0P	808.6	4124
		8-01-64	234.0P	803.6	
		9-01-64	230.0P	807.6	
		10-07-64	233.0P	804.6	
		11-04-64	235.0P	802.6	
		11-24-64	218.0	819.6	
		1-05-65	217.0	820.6	
		2-01-65	216.0	821.6	
		3-03-65	225.0	812.6	
		4-05-65	228.0P	809.6	
		5-03-65	230.0P	807.6	
		6-02-65	230.0P	807.6	
01S/05W-23W01 S	1021.0	11-25-64	191.4	829.6	5100
		3-18-65	201.0	820.0	
		5-05-65	208.8P	812.2	
01S/05W-25B02 S	1000.0	11-25-64	174.6P	825.4	5100
		(CONT.)			

* Questionable measurement ** Approximate ground surface elevation P Pumping measurement A Air gauge measurement

TABLE C-5

GROUND WATER LEVELS AT WELLS

SANTA ANA RIVER HYDRO UNIT Y-01.00

MIDDLE SANTA ANA RIV HYDR SUBUNIT Y-01.80
RIVERSIDE HYDRO SUBAREA Y-01.87

State Well Number	G.S. Elev. in Feet	Date	Dist. G.S. to Water Surface in Feet	Water Surface Elev. in Feet	Agency Supplying Data
		(CONT.)			
[illegible]	[illegible]	3-18-65	165.4	834.6	5100
		5-05-65	162.3*	837.7	
1S/[illegible]W-25L[illegible] S	[illegible]**	12-28-64	113.4	826.6	5718
		3-18-65	112.8	827.2	
		4-30-65	111.7	828.3	
1S/[illegible]W-25Q[illegible] S	[illegible]**	11-07-64	61.7	838.3	5713
		1-09-65	51.7	848.3	
		2-12-65	50.6	849.4	
		3-20-65	52.0	848.0	
		4-17-65	50.6	849.4	
		5-08-65	51.9	848.1	
		6-19-65	56.0	844.0	
1S/05W-34L[illegible] S	[illegible]	12-07-64	155.5	803.2	5718
		4-07-65	154.1	804.6	
1S/05W-35[illegible] S	[illegible]	10-27-64	153.6	813.4	5100
		11-25-64	168.7P	798.3	
		2-05-65	151.5	815.5	
		3-18-65	151.3	815.7	
		4-12-65	149.8	817.2	
		5-07-65	167.7*	799.3	
		6-09-65	169.2*	797.8	
1S/05W-35R[illegible] S	887.0	11-25-64	73.3	813.7	5100
		3-18-65	75.2	811.8	
		5-05-65	72.2P	814.8	
1S/05W-36[illegible]	[illegible]**	10-17-64	19.2*	850.8	5713
01S/05W-36C04 S	875.8	11-25-64	53.5	822.3	5100
		3-22-65	52.0	823.8	
		5-05-65	50.4	825.4	
1S/05W-36L[illegible] S	[illegible]**	8-11-64	52.[illegible]	808.0	5204
		11-25-64	50.0	810.0	
		1-27-65	50.0	810.0	
		3-18-65	48.0	812.0	
		5-04-65	46.0	814.0	
1S/04W-[illegible] S	[illegible]	7-15-64	204.6P	771.4	3847
		8-19-64	207.5P	768.5	
		9-24-64	172.7	803.3	
		10-29-64	175.5	800.5	
		11-24-64	172.6	803.4	
		12-09-64	170.8	805.2	
		12-24-64	170.6	805.4	
		1-06-65	170.4	805.6	
		1-20-65	168.7	807.3	
		2-04-65	167.6	808.4	
		2-17-65	167.4	808.6	
		3-20-65	168.3	807.7	
		4-03-65	167.6	808.4	
		4-22-65	165.3	810.7	
		5-05-65	164.6	811.4	
		5-28-65	167.6	808.4	
2S/04W-[illegible] S	[illegible]	12-01-64	178.3	805.2	5718
		3-18-65	175.3	808.2	
		4-28-65	172.8	810.7	
02S/04W-[illegible]	[illegible]	7-07-64	144.9P	931.1	5783
		8-11-64	139.0P	807.0	
		9-08-64	136.3P	809.7	
		10-06-64	[illegible]	786.0	
		11-10-64	151.2P	794.8	
		12-05-64	142.0	804.0	
		1-08-65	141.1	804.9	
		2-10-65	145.3P	800.7	
		3-09-65	145.1P	800.9	
		4-06-65	139.3	806.7	
		5-11-65	143.7P	802.3	
		6-08-65	143.9P	802.1	
[illegible]	[illegible]	11-30-64	185.6	806.8	5718
		3-18-65	183.4	809.0	
		4-28-65	181.1	811.3	
[illegible]	[illegible]	11-30-64	147.0	804.4	5718
		3-22-65	142.9	808.5	
		4-28-65	142.5	808.9	
2S/04W-[illegible]	[illegible]	12-26-64	140.0	[illegible]	5717
		1-30-65	143.0	[illegible]	
		3-20-65	140.0*	[illegible]	
		(CONT.)			

State Well Number	G.S. Elev. in Feet	Date	Dist. G.S. to Water Surface in Feet	Water Surface Elev. in Feet	Agency Supplying Data
		(CONT.)			
02S/04W-06A03 S	950.2	4-17-65	140.0	810.2	5717
		5-29-65	142.0*	808.2	
		6-19-65	142.0*	808.2	
02S/04W-06K[illegible] S	920.4	11-30-64	116.0	804.4	5718
		3-18-65	113.5	806.9	
		4-28-65	111.2	809.2	
02S/04W-06Q03 S	904.6	11-30-64	99.9	804.7	5718
		3-18-65	97.9	806.7	
		5-06-65	95.2	809.4	
02S/04W-06R04 S	948.0	12-02-64	137.2P	810.8	5718
		3-18-65	135.6	812.4	
		4-29-65	133.1	814.9	
02S/04W-06R05 S	947.8	4-15-65	139.3	808.5	5718
02S/04W-[illegible] S	943.9	4-15-65	135.4	808.5	5718
02S/04W-07L01 S	883.1	7-03-64	91.6	791.5	5720
		7-17-64	91.8	791.3	
		8-21-64	104.2*	778.9	
		9-18-64	96.3	786.8	
		10-02-64	103.2*	779.9	
		10-16-64	98.3	784.8	
		10-30-64	94.0	789.1	
		11-13-64	92.1	791.0	
		11-25-64	91.5	791.6	
		12-11-64	91.0	792.1	
		1-08-65	89.2	793.9	
		1-22-65	92.2	790.9	
		2-05-65	88.3	794.8	
		2-19-65	88.5	794.6	
		3-05-65	88.9	794.2	
		3-19-65	88.7	794.4	
		4-02-65	87.5	795.6	
		4-16-65	86.2	796.9	
		4-30-65	86.0	797.1	
		5-14-65	88.0	795.1	
		5-28-65	89.5	793.6	
		6-11-65	89.0	794.1	
		6-25-65	99.5*	783.6	
02S/04W-[illegible]N01 S	874.3	7-03-64	89.9	784.4	5720
		8-28-64	95.2	779.1	
		9-18-64	[illegible]	780.4	
		10-09-64	95.5	778.8	
		10-23-64	95.9*	778.4	
		11-06-64	91.2	783.1	
		11-20-64	90.1	784.2	
		12-04-64	89.1	785.2	
		12-18-64	89.1	785.2	
		1-05-65	87.5	786.8	
		1-22-65	87.3	787.0	
		2-05-65	87.2	787.1	
		2-19-65	87.6	786.7	
		3-05-65	88.0	786.3	
		3-19-65	87.9	786.4	
		4-02-65	86.1	788.2	
		4-16-65	84.6	789.7	
		4-30-65	84.5	789.8	
		5-14-65	86.5	787.8	
		6-11-65	87.5	786.8	
		6-25-65	87.8	786.5	
02S/04W-07R01 S	964.2	9-23-64	159.5	804.7	4103
02S/04W-08D04	960.0**	7-03-64	154.5	805.5	5204
		7-24-64	156.5	803.5	
		8-11-64	158.0	802.0	
		9-15-64	169.0*	791.0	
		10-20-64	160.0	800.0	
		11-12-64	161.0	799.0	
		11-25-64	158.0	802.0	
		12-24-64	160.0	800.0	
		1-27-65	156.5	803.5	
		2-25-65	159.0	801.0	
		3-18-65	157.0	803.0	
		4-22-65	154.0	806.0	
		5-04-65	154.0	806.0	
		5-20-65	[illegible]	805.0	
		6-16-65	157.3	802.7	
		6-30-65	158.3	801.7	
02S/04W-08E01 S	987.0**	7-03-64	182.5P	804.5	5204
		8-11-64	183.5P	803.5	
		9-15-64	184.0P	803.0	
		(CONT.)			

* Questionable measurement ** Approximate ground surface elevation P Pumping measurement A Air gauge measurement

GROUND WATER LEVELS AT WELLS

State Well Number	G.S. Elev. in Feet	Date	Dist. G.S. to Water Surface in Feet	Water Surface Elev. in Feet	Agency Supplying Data
SANTA ANA RIVER HYDROLOGIC UNIT					
MIDDLE SANTA ANA RIVER HYDROLOGIC UNIT DIVERSION: HYDROLOGIC AREA	Y-1.80			Y-01.87	
		(CONT.)			
02S/04W-08B01 S	[illegible]**	10-20-64	[illegible]	800.0	5204
		11-25-64	[illegible]	805.0	
		12-24-64	184.0P	803.0	
		1-27-65	183.0P	804.0	
		2-25-65	180.0P	807.0	
		3-18-65	173.0P	814.0	
		4-22-65	177.0P	[illegible]	
		5-20-65	[illegible]	804.0	
		6-16-65	177.7	809.3	
02S/04W-[illegible] S	[illegible]**	7-07-64	198.2P	801.8	5783
		8-11-64	192.4	807.6	
		[illegible]	201.0P	799.0	
		10-06-64	201.7P	798.3	
		11-10-64	194.7	805.3	
		12-05-64	193.3	806.7	
		1-08-65	191.1	808.9	
		2-10-65	198.6P	801.4	
		3-09-65	192.7	807.3	
		4-06-65	191.5	808.5	
		5-11-65	198.2P	801.8	
		6-08-65	189.6	810.4	
02S/04W-[illegible] S	983.0**	7-07-64	173.9	806.1	5783
		8-11-64	177.1P	802.9	
		9-08-64	176.7	803.3	
		10-06-64	187.8P	792.2	
		11-10-64	178.0	802.0	
		12-05-64	176.4	803.6	
		1-08-65	175.9	804.1	
		2-10-65	178.3P	801.7	
		3-09-65	179.0P	801.0	
		4-06-65	174.3	805.7	
		5-11-65	174.1	[illegible]	
		6-08-65	177.2P	802.8	
02S/04W-18E01 S	907.2	9-23-64	113.2	[illegible]	4103
02S/04W-19A01 S	994.0	11-27-64	187.1	806.9	5718
		3-19-65	186.5	[illegible]	
		4-29-65	186.4	[illegible]	
02S/04W-19F01 S	938.5	5-19-65	139.6	798.9	5718
02S/04W-19J01 S	1020.0**	7-24-64	219.5	800.5	5204
		8-11-64	221.5	798.5	
		9-15-64	219.5	800.5	
		10-20-64	218.5	801.5	
		11-12-64	206.5*	813.5	
		11-25-64	213.5	806.5	
		12-24-64	213.5	806.5	
		1-27-65	212.5	807.5	
		2-25-65	212.5	807.5	
		3-18-65	212.5	807.5	
		4-22-65	210.5	809.5	
		5-04-65	210.5	809.5	
		5-20-65	210.5	809.5	
		6-16-65	211.5	808.5	
		6-30-65	212.3	807.7	
02S/04W-19N02 S	956.0	5-19-65	153.8	802.2	5718
02S/04W-29M01 S	1050.0**	5-19-65	62.0	988.0	5718
02S/04W-30H01 S	1004.0**	7-08-64	190.3	813.7	4103
		8-04-64	186.6	817.4	
		9-23-64	185.4	818.6	
		11-09-64	184.7	819.3	
		12-23-64	190.4	813.6	
		2-01-65	187.9	816.1	
		3-10-65	183.9	820.1	
		4-06-65	183.6	820.4	
		5-27-65	183.4	820.6	
02S/04W-33R01 S	1500.0	10-01-64	[illegible]	1446.5	4103
02S/05W-[illegible] S	854.6	8-11-64	38.0	816.6	5204
		11-25-64	35.5	819.1	
		1-27-65	35.5	819.1	
		3-18-65	34.0	820.6	
		5-04-65	33.0	821.6	
02S/05W-31G02 S	844.0**	8-11-64	46.0	798.0	5204
		11-25-64	[illegible]	798.0	
		3-18-65	43.0	801.0	
		5-04-65	41.0	803.0	
02S/05W-01J01 S	842.8	7-11-64	44.6	798.2	5713
		(CONT.)			
[illegible]	842.8	8-08-64	46.0	796.8	5713
		9-05-64	[illegible]	795.5	
		10-10-64	47.5	795.3	
		11-07-64	46.6	796.2	
		12-12-64	46.4	[illegible]	
		1-09-65	46.3	796.5	
		2-12-65	42.7	800.1	
		3-20-65	42.6	800.2	
		4-17-65	40.0	802.8	
		5-08-65	41.4	801.4	
		6-19-65	43.9	798.9	
02S/05W-01J03 S	845.0**	8-11-64	32.0P	813.0	5204
		11-25-64	44.0P	801.0	
		[illegible]	[illegible]	801.5	
		3-18-65	41.0	804.0	
		5-04-65	40.0	805.0	
02S/05W-01J04 S	845.0**	12-12-64	41.5	803.5	5713
		1-09-65	40.3	804.7	
		2-12-65	38.4	806.6	
		3-20-65	[illegible]	806.3	
		4-17-65	36.9	808.1	
		5-08-65	37.2	807.8	
		6-19-65	40.2	804.8	
02S/05W-01001 S	841.[illegible]**	7-03-64	40.0	801.0	5720
		7-17-64	[illegible]	[illegible]	
		8-07-64	[illegible]	[illegible]	
		8-27-64	43.5	797.5	
		9-17-64	44.1	796.9	
		10-01-64	44.9	796.1	
		10-23-64	43.7	797.3	
		11-12-64	42.1	798.9	
		12-04-64	41.1	799.9	
		12-18-64	40.6	800.4	
		12-31-64	40.1	800.9	
		1-15-65	39.1	801.9	
		1-29-65	38.7	802.3	
		2-11-65	38.3	802.7	
		2-25-65	38.6	802.4	
		3-18-65	38.3	802.7	
		4-01-65	38.1	802.9	
		4-15-65	36.3	804.7	
		4-30-65	36.7	804.3	
		5-20-65	38.4	802.6	
		6-17-65	40.0	801.0	
02S/05W-02C01 S	936.2	12-01-64	130.4	805.8	5718
		3-19-65	128.0	808.2	
		5-01-65	127.4	808.8	
02S/05W-02E01 S	953.5	10-10-64	155.8	797.7	5718
		11-07-64	155.9	797.6	
		12-12-64	154.2	799.3	
		1-09-65	152.9	800.6	
		2-06-65	134.6*	818.9	
		3-20-65	145.8	807.7	
02S/05W-02E03 S	917.6	10-10-64	115.4	802.2	5718
		11-07-64	116.8	800.8	
		12-12-64	113.7	803.9	
		1-09-65	112.0	805.6	
		2-06-65	111.3	806.3	
		3-20-65	111.6	806.0	
		4-17-65	110.9	806.7	
02S/05W-02E04	911.5	10-10-64	120.0	791.5	5718
		11-07-64	119.7	791.8	
		12-12-64	116.5	795.0	
		1-09-65	114.7	796.8	
		2-06-65	114.4	797.1	
		3-20-65	114.2	797.3	
		4-17-65	112.0	799.5	
02S/05W-02F01 S	[illegible]**	9-05-64	157.2	798.0	5713
		10-10-64	153.8	801.4	
		11-07-64	157.3	797.9	
		1-09-65	[illegible]	801.0	
		2-12-65	145.7	809.5	
		3-20-65	144.2	811.0	
		4-17-65	143.7	811.5	
		5-08-65	145.8	809.4	
		6-19-65	149.0	806.2	
02S/05W-02F02 S	897.8	11-07-64	102.1	795.7	5718
		12-12-64	97.9	799.9	
		(CONT.)			

* Questionable measurement ** Approximate ground surface elevation P Pumping measurement A Air gauge measurement

TABLE C-5

GROUND WATER LEVELS AT WELLS

SANTA ANA RIVER HYDRO UNIT Y-01.00

MIDDLE SANTA ANA RIV HYDR SUBUNIT Y-01.80
RIVERSIDE HYDRO SUBAREA Y-01.87

State Well Number	G S Elev in Feet	Date	Dist G S to Water Surface in Feet	Water Surface Elev in Feet	Agency Supplying Data
		(CONT.)			
02S/05W-02E02 S	897.8	1-09-65	96.4	801.4	5718
		2-06-65	96.0	801.8	
		3-20-65	95.8	802.0	
		4-17-65	94.0	803.8	
02S/05W-02L01 S	896.2	7-11-64	104.5	791.7	5713
		8-08-64	105.0	791.2	
		9-05-64	104.2	792.0	
		11-07-64	106.4	789.8	
		1-09-65	103.8	792.4	
		2-12-65	100.0	796.2	
		3-20-65	99.5	796.7	
		4-17-65	97.9	798.3	
		5-08-65	99.7	796.5	
02S/05W-02L02 S	909.0**	8-08-64	115.3	793.7	5713
		9-05-64	114.7	794.3	
		10-10-64	115.4	793.6	
		11-07-64	117.2	791.8	
		12-12-64	112.1	796.9	
		1-09-65	112.6	796.4	5718
		1-09-65	110.8	798.2	5713
		2-06-65	111.8	797.2	5718
		2-12-65	110.0	799.0	5713
		3-20-65	112.0	797.0	5718
		3-20-65	110.2	798.8	5713
		4-17-65	110.2	798.8	5718
		4-17-65	108.4	800.6	5713
		5-08-65	109.8	799.2	
		6-19-65	111.5	797.5	
02S/05W-02L03 S	902.0	7-11-64	113.6	788.4	5713
		10-10-64	109.9	792.1	
		12-12-64	106.1	795.9	
		1-09-65	104.8	797.2	5718
		1-09-65	104.8	797.2	5713
		3-20-65	103.9	798.1	5718
		3-20-65	103.9	798.1	5713
		4-17-65	101.5	800.5	5718
		4-17-65	101.5	800.5	5713
		6-19-65	105.7	796.3	
02S/05W-02L04 S	904.6	10-10-64	118.1	786.5	5718
		11-07-64	117.6	787.0	
		12-12-64	115.2	789.4	
		1-09-65	112.6	792.0	
		2-06-65	112.0	792.6	
		3-20-65	112.0	792.6	
		4-17-65	109.6	795.0	
02S/05W-02L05 S	894.4	10-10-64	106.7	787.7	5718
		11-07-64	106.6	787.8	
		12-12-64	103.1	791.3	
		1-09-65	101.3	793.1	
		2-06-65	99.0	795.4	
		3-20-65	100.8	793.6	
		4-17-65	98.3	796.1	
02S/05W-02M01 S	905.8	10-10-64	88.5	817.3	5718
		11-07-64	89.9	815.9	
		12-12-64	87.1	818.7	
		1-09-65	80.1	825.7	
		2-06-65	83.7	822.1	
		3-20-65	83.8	822.0	
		4-17-65	85.1	820.7	
02S/05W-02M03 S	921.5	10-10-64	113.7	807.8	5718
02S/05W-02M05 S	894.1	10-10-64	94.9	799.2	5718
		11-07-64	95.8	798.3	
		12-12-64	93.7	800.4	
		1-09-65	90.8	803.3	
		2-06-65	90.0	804.1	
		3-20-65	90.1	804.0	
02S/05W-02M06 S	926.7	10-10-64	129.1	797.6	5718
		11-07-64	129.1	797.6	
		12-12-64	129.0	797.7	
		1-09-65	128.9	797.8	
		2-06-65	128.6	798.1	
		3-20-65	128.2	798.5	
		4-17-65	128.1	798.6	
02S/05W-02M08 S	900.2	10-10-64	98.6	801.6	5718
		11-07-64	100.1	800.1	
		12-12-64	97.1	803.1	
		1-09-65	94.5	805.7	
		(CONT.)			

MIDDLE SANTA ANA RIV HYDR SUBUNIT Y-01.80
RIVERSIDE HYDRO SUBAREA Y-01.87

State Well Number	G S Elev. in Feet	Date	Dist G S to Water Surface in Feet	Water Surface Elev. in Feet	Agency Supplying Data
		(CONT.)			
02S/05W-02M08 S	900.2	2-06-65	93.9	806.3	5718
		3-20-65	94.3	805.9	
		4-17-65	93.6	806.6	
02S/05W-02R01 S	823.0	7-19-64	45.9P	777.1	5720
		8-07-64	32.9	790.1	
		9-18-64	45.4P	777.6	
		10-31-64	33.6	789.4	
		11-20-64	32.0	791.0	
		12-04-64	31.8	791.2	
		12-24-64	33.4	789.6	
		1-07-65	30.1	792.9	
		2-12-65	31.0	792.0	
		3-18-65	31.1	791.9	
		4-02-65	28.1	794.9	
		4-15-65	26.1	796.9	
		5-14-65	42.2P	780.8	
		6-18-65	42.8P	780.2	
02S/05W-02R02 S	823.0**	7-19-64	43.7P	779.3	5720
		8-07-64	32.3	790.7	
		9-18-64	44.3P	778.7	
		10-16-64	43.9P	779.1	
		11-20-64	31.6	791.4	
		12-04-64	31.3	791.7	
		12-24-64	33.2	789.8	
		1-07-65	29.8	793.2	
		1-22-65	33.9	789.1	
		2-05-65	37.3	785.7	
		2-19-65	34.8	788.2	
		3-05-65	35.3*	787.7	
		3-17-65	27.6	795.4	
		4-02-65	27.8	795.2	
		4-15-65	26.5	796.5	
		4-30-65	33.6*	789.4	
		5-14-65	34.9	788.1	
		5-28-65	35.8	787.2	
		6-11-65	34.1	788.9	
		6-24-65	35.6	787.4	
02S/05W-02R03 S	826.6	7-19-64	43.0P	783.6	5720
		8-07-64	31.2	795.4	
		9-18-64	41.3P	785.3	
		10-16-64	41.4P	785.2	
		11-20-64	29.5	797.1	
		12-04-64	30.1	796.5	
		12-24-64	31.9	794.7	
		1-07-65	28.7	797.9	
		2-12-65	28.0	798.6	
		3-18-65	28.0	798.6	
		4-02-65	26.7	799.9	
		4-15-65	24.5	802.1	
		5-14-65	38.9P	787.7	
		6-18-65	39.1P	787.5	
02S/05W-03G02 S	904.4	10-10-64	99.4	805.0	5718
		11-07-64	99.8	804.6	
		12-12-64	100.0	804.4	
		1-09-65	100.7	803.7	
		2-06-65	100.7	803.7	
		3-20-65	99.6	804.8	
		4-17-65	99.6	804.8	
02S/05W-03H03 S	957.5	10-10-64	147.6	809.9	5718
		12-12-64	142.6	814.9	
		1-09-65	142.5	815.0	
		2-06-65	139.8	817.7	
		3-20-65	139.6	817.9	
		4-17-65	140.3	817.2	
02S/05W-05K01 S	975.0**	7-11-64	179.9	795.1	5713
		8-08-64	179.7	795.3	
		9-05-64	180.1	794.9	
		10-10-64	179.6	795.4	
		11-07-64	179.4	795.6	
		1-09-65	180.9	794.1	
		2-06-65	181.2	793.8	
		3-20-65	182.4	792.6	
		4-17-65	182.2	792.8	
		5-08-65	182.5	792.5	
		6-19-65	183.3	791.7	
02S/05W-05R02 S	939.8	12-07-64	215.4	724.4	5718
		3-31-65	216.5	723.3	
		5-03-65	217.1	722.7	
02S/05W-08G04 S	903.7	12-01-64	195.7	708.0	5718
		(CONT.)			

* Questionable measurement

** Approximate ground surface elevation

P Pumping measurement

A Air gauge measurement

TABLE C-5

GROUND WATER LEVELS AT WELLS

SANTA ANA RIVER HYDRO UNIT Y-01.00

MIDDLE SANTA ANA RIV HYDR SUBUNIT Y-01.80
RIVERSIDE HYDRO SUBAREA Y-01.87

State Well Number	G S Elev. in Feet	Date	Dist G S to Water Surface in Feet	Water Surface Elev. in Feet	Agency Supplying Data
		(CONT.)			
02S/05W-08G04 S	903.7	3-25-65	193.7	710.0	5718
		5-05-65	195.8	707.9	
02S/05W-08K02 S	892.6**	12-01-64	179.5	713.1	5718
		3-25-65	182.8	709.8	
		5-05-65	179.1	713.5	
02S/05W-10G01 S	849.8	7-11-64	61.9	787.9	5713
		8-08-64	62.5	787.3	
		10-10-64	62.9	786.9	
		11-25-64	71.2P	778.6	5100
		12-12-64	63.6*	786.2	5713
		1-09-65	63.6	786.2	
		3-18-65	64.5	785.3	5100
		3-20-65	63.7	786.1	5713
		4-17-65	63.3	786.5	
		5-05-65	62.9	786.9	5100
02S/05W-10G07 S	842.0	11-25-64	62.1	779.9	5718
		3-24-65	60.7	781.3	
		5-05-65	59.4	782.6	
02S/05W-10L05 S	867.7	11-25-64	87.2	780.5	5718
		3-24-65	88.7	779.0	
		5-05-65	88.2	779.5	
02S/05W-11A01 S	824.8	7-19-64	46.3P	778.5	5720
		8-07-64	30.9	793.9	
		9-18-64	45.6P	779.2	
		10-16-64	46.3P	778.5	
		11-20-64	30.7	794.1	
		12-04-64	30.2	794.6	
		12-24-64	32.0	792.8	
		1-08-65	29.0	795.8	
		2-12-65	28.2	796.6	
		3-19-65	28.6	796.2	
		4-02-65	27.1	797.7	
		4-15-65	24.1	800.7	
		5-14-65	43.8P	781.0	
		6-18-65	44.2*	780.6	
02S/05W-11A02 S	820.0**	7-04-64	38.6	781.4	5720
		7-19-64	38.4	781.6	
		7-31-64	39.2	780.8	
		8-14-64	39.2	780.8	
		8-28-64	39.4	780.6	
		9-11-64	40.0	780.0	
		9-25-64	39.3	780.7	
		10-09-64	38.6	781.4	
		10-24-64	38.4	781.6	
		11-13-64	42.1P	777.9	
		12-18-64	43.4P	776.6	
		1-15-65	41.0P	779.0	
		2-19-65	43.1P	776.9	
		3-19-65	37.8P	782.2	
		4-09-65	28.2	791.8	
		4-23-65	29.5	790.5	
		5-14-65	48.9P	771.1	
		6-18-65	42.3P	777.7	
02S/05W-11C01 S	875.5	7-11-64	83.1	792.4	5713
		8-08-64	83.2	792.3	
		9-05-64	84.7	790.8	
		10-10-64	84.1	791.4	
		11-07-64	84.5	791.0	
		12-12-64	82.0	793.5	
		1-09-65	80.7	794.8	
		2-12-65	80.0	795.5	
		3-20-65	79.7	795.8	
		4-17-65	77.1	798.4	
02S/05W-12A01 S	836.8	7-24-64	75.9P	760.9	5204
		8-11-64	75.4P	761.4	
		9-15-64	45.4	791.4	
		10-20-64	75.4P	761.4	
		11-12-64	41.4	795.4	
		11-25-64	41.4	795.4	
		12-24-64	39.4	797.4	
		1-27-65	37.9	798.9	
		2-25-65	39.9	796.9	
		3-18-65	37.4	797.4	
		4-22-65	69.4*	767.4	
		5-04-65	38.9	797.9	
		6-16-65	57.1*	779.7	
02S/05W-12B01 S	833.8	7-03-64	60.2P	773.6	5204
		8-11-64	61.7P	772.1	
		(CONT.)			
02S/05W-12B01 S	833.8	9-15-64	40.7	793.1	5204
		10-20-64	63.2P	770.6	
		11-12-64	34.2	799.6	
		11-25-64	37.2	796.6	
		12-24-64	35.2	798.6	
		1-27-65	38.2	795.6	
		2-25-65	34.2	799.6	
		3-18-65	33.2	800.6	
		4-22-65	53.2P	780.6	
		6-23-65	36.8	797.0	
02S/05W-12J01 S	849.2**	7-08-64	55.8	793.4	4103
		7-11-64	56.2	793.0	5713
		8-04-64	56.0	793.2	4103
		8-08-64	59.6*	789.6	5713
		9-05-64	61.2	788.0	
		9-23-64	60.3	788.9	4103
		10-10-64	61.6	787.6	5713
		11-07-64	59.8	789.4	
		11-09-64	58.9	790.3	4103
		12-12-64	56.0	793.2	5713
		12-23-64	55.4	793.8	4103
		1-09-65	54.5	794.7	5713
		2-01-65	53.4	795.8	4103
		2-12-65	53.2	796.0	5713
		3-10-65	53.6	795.6	4103
		3-20-65	53.1	796.1	5713
		4-06-65	52.5	796.7	4103
		4-17-65	51.9	797.3	5713
		5-08-65	52.2	797.0	
		5-27-65	53.9	795.3	4103
		6-19-65	54.8	794.4	5713
02S/05W-12K02 S	836.2	7-24-64	86.0*	750.2	5204
		8-11-64	85.0*	751.2	
		9-15-64	45.0	791.2	
		10-20-64	84.5*	751.7	
		11-12-64	41.5	794.7	
		11-25-64	41.5	794.7	
		12-24-64	39.5	796.7	
		1-27-65	37.0	799.2	
		2-25-65	39.0	797.2	
		3-18-65	37.0	799.2	
		4-22-65	63.0*	773.2	
		5-04-65	36.5	799.7	
		5-20-65	83.0*	753.2	
		6-16-65	49.7	786.5	
		6-30-65	81.5*	754.7	
02S/05W-12P01 S	823.2**	7-03-64	129.7P	693.5	5204
		8-11-64	48.7	774.5	
		9-15-64	44.2	779.0	
		10-20-64	48.7*	774.5	
		11-12-64	38.7	784.5	
		11-25-64	38.7	784.5	
		12-24-64	37.7	785.5	
		1-27-65	35.7	787.5	
		2-25-65	36.7	786.5	
		3-18-65	35.7	787.5	
		4-22-65	40.7*	782.5	
		5-04-65	32.7	790.5	
		6-23-65	36.0	787.2	
02S/05W-13Q02 S	880.0**	7-17-64	130.4P	749.6	5720
		8-14-64	134.0P	746.0	
		9-18-64	136.7P	743.3	
		10-02-64	110.9	769.1	
		10-16-64	109.4	770.6	
		10-30-64	108.7	771.3	
		11-13-64	108.0	772.0	
		11-27-64	107.2	772.8	
		12-11-64	106.5	773.5	
		12-18-64	106.1	773.9	
		12-31-64	105.4	774.6	
		1-15-65	104.4	775.6	
		1-29-65	101.3	778.7	
		2-12-65	103.5	776.5	
		3-05-65	104.2	775.8	
		3-18-65	103.4	776.6	
		4-02-65	102.9	777.1	
		4-15-65	101.8	778.2	
		4-30-65	101.9	778.1	
		5-14-65	102.0	778.0	
		5-28-65	102.9	777.1	
		6-11-65	102.0	778.0	
		6-25-65	101.8	778.2	

* Questionable measurement ** Approximate ground surface elevation P Pumping measurement A Air gauge measurement

TABLE C-5

GROUND WATER LEVELS AT WELLS

State Well Number	G S Elev. in Feet	Date	Dist G S to Water Surface in Feet	Water Surface Elev. in Feet	Agency Supplying Data
SANTA ANA RIVER HYDRO UNIT Y-01.00					
MIDDLE SANTA ANA RIV HYDR SUBUNIT Y-01.80 RIVERSIDE HYDRO SUBAREA Y-01.87					
02S/05W-14D01 S	802.0	7-08-64	19.8	782.2	4103
		8-04-64	20.3	781.7	
		9-23-64	21.3	780.7	
		11-18-64	20.5	781.5	
		12-23-64	20.3	781.7	
		2-01-65	18.9	783.1	
		3-11-65	18.3	783.7	
		4-06-65	16.8	785.2	
		5-27-65	17.9	784.1	
02S/05W-14G01 S	790.0**	9-23-64	18.9	771.1	4103
02S/05W-16E06 S	790.8	12-02-64	41.4	749.4	5718
		3-25-65	41.5	749.3	
02S/05W-16G24 S	774.1	11-25-64	17.4	756.7	5718
		3-25-65	16.5	757.6	
		5-05-65	15.4	758.7	
02S/05W-17A01 S	820.0**	7-08-64	68.3	751.7	4103
		8-04-64	68.7	751.3	
		9-29-64	69.7	750.3	
		11-18-64	69.6	750.4	
		12-22-64	69.8	750.2	
		2-01-65	69.7	750.3	
		3-11-65	68.9	751.1	
		4-15-65	69.7	750.3	
		5-27-65	70.6	749.4	
02S/05W-17A02 S	825.0**	12-23-64	81.9	743.1	5718
		3-25-65	81.8	743.2	
		5-05-65	81.8	743.2	
02S/05W-17K01 S	809.0**	12-23-64	60.6	748.4	5718
		3-25-65	60.6	748.4	
		5-05-65	60.6	748.4	
02S/05W-17L01 S	853.0**	12-23-64	52.2	800.8	5718
		3-25-65	55.3	797.7	
		5-05-65	55.7	797.3	
02S/05W-20A01 S	771.7	11-25-64	33.6*	738.1	5100
02S/05W-20A02 S	752.0**	7-08-64	8.9P	743.1	4103
		8-04-64	10.6P	741.4	
		9-29-64	9.0	743.0	
		11-18-64	7.3	744.7	
		12-22-64	7.4	744.6	
		2-01-65	7.8	744.2	
		3-11-65	7.8	744.2	
		4-15-65	7.4	744.6	
		5-27-65	9.0P	743.0	
02S/05W-20J03 S	735.7	11-25-64	2.7	733.0	5718
		3-25-65	2.6	733.1	
		5-05-65	2.5	733.2	
02S/05W-22H02 S	795.0	11-25-64	38.1	756.9	5718
		3-22-65	34.5	760.5	
		4-30-65	33.4	761.6	
02S/05W-23F01 S	843.8	7-08-64	77.2	766.6	4103
		9-24-64	83.8*	760.0	
		11-18-64	83.7	760.1	
		12-23-64	81.9	761.9	
		2-01-65	80.2	763.6	
		3-16-65	79.5	764.3	
		4-06-65	78.7	765.1	
		5-27-65	78.8	765.0	
02S/05W-23J01 S	869.4	7-03-64	102.2	767.2	5204
		7-24-64	104.2	765.2	
		8-11-64	105.0	764.4	
		9-15-64	109.0	760.4	
		10-20-64	108.5	760.9	
		11-12-64	109.0	760.4	
		11-25-64	107.0	762.4	
		12-24-64	105.0	764.4	
		1-27-65	104.0	765.4	
		2-25-65	106.0	763.4	
		3-18-65	103.0	766.4	
		4-22-65	102.0	767.4	
		5-04-65	101.0	768.4	
		5-20-65	103.5	765.9	
		6-16-65	101.5	767.9	
		6-30-65	101.0	768.4	
02S/05W-23Q01 S	854.7	7-03-64	89.3	765.6	5720
		(CONT.)			
MIDDLE SANTA ANA RIV HYDR SUBUNIT Y-01.80 RIVERSIDE HYDRO SUBAREA Y-01.87					
		(CONT.)			
02S/05W-23Q01 S	854.9	7-24-64	92.6	762.3	5720
		8-14-64	90.4	764.5	
		9-04-64	96.2	758.7	
		9-18-64	96.2	758.7	
		10-02-64	98.0	756.9	
		10-16-64	97.8	757.1	
		10-30-64	96.9	758.0	
		11-13-64	95.6	759.3	
		11-27-64	92.9	762.0	
		12-11-64	93.1	761.8	
		12-24-64	92.7	762.2	
		1-08-65	91.4	763.5	
		1-22-65	91.0	763.9	
		2-05-65	90.5	764.4	
		2-19-65	90.5	764.4	
		3-05-65	91.1	763.8	
		3-18-65	90.1	764.8	
		4-02-65	89.6	765.3	
		4-15-65	88.9	766.0	
		4-30-65	88.4	766.5	
		5-14-65	92.2	762.7	
		5-28-65	88.4	766.5	
		6-11-65	89.4	765.5	
		6-25-65	90.6	764.3	
02S/05W-23R01 S	864.2	7-03-64	108.6	755.6	5720
		8-14-64	113.5	750.7	
		9-18-64	115.7	748.5	
		10-16-64	117.7P	746.5	
		11-13-64	115.2	749.0	
		11-27-64	113.5	750.7	
		12-11-64	112.5	751.7	
		12-24-64	111.9	752.3	
		1-08-65	110.8	753.4	
		1-22-65	110.1	754.1	
		2-05-65	109.9	754.3	
		2-26-65	110.4	753.8	
		3-12-65	109.8	754.4	
		3-25-65	108.8	755.4	
		4-09-65	108.1	756.1	
		4-23-65	107.7	756.5	
		5-21-65	110.1	754.1	
		6-04-65	109.3	754.9	
		6-18-65	108.7	755.5	
02S/05W-24D01 S	873.7	7-03-64	105.1	768.6	5720
		7-17-64	106.6	767.1	
		7-31-64	107.8	765.9	
		8-14-64	109.4	764.3	
		8-28-64	110.7	763.0	
		9-25-64	112.0	761.7	
		10-16-64	111.6	762.1	
		10-30-64	110.5	763.2	
		11-13-64	110.0	763.7	
		11-27-64	107.8	765.9	
		12-11-64	108.0	765.7	
		12-18-64	107.7	766.0	
		12-31-64	106.8	766.9	
		1-15-65	106.1	767.6	
		1-29-65	105.7	768.0	
		2-12-65	105.0	768.7	
		2-26-65	105.6	768.1	
		3-12-65	105.1	768.6	
		3-25-65	104.5	769.2	
		4-09-65	103.8	769.9	
		4-23-65	103.0	770.7	
		5-07-65	103.1	770.6	
		5-28-65	104.7	769.0	
		6-11-65	103.8	769.9	
		6-25-65	103.5	770.2	
02S/05W-25A01 S	948.4	9-23-64	186.1	762.3	4103
02S/05W-25F01 S	910.0**	7-03-64	139.5	772.5	5204
		7-24-64	141.0	771.0	
		8-11-64	158.5P	753.5	
		9-15-64	143.0	769.0	
		10-20-64	146.0	766.0	
		11-12-64	147.5	764.5	
		11-25-64	145.0	767.0	
		12-24-64	144.0	768.0	
		1-27-65	142.0	770.0	
		2-25-65	146.0	766.0	
		3-18-65	142.0	770.0	
		4-22-65	139.0	773.0	
		5-04-65	140.0	772.0	
		6-16-65	140.0	772.0	
		(CONT.)			

* Questionable measurement ** Approximate ground surface elevation P Pumping measurement A Air gauge measurement

TABLE [illegible]

GROUND WATER LEVELS AT WELLS

State Well Number	G.S. Elev. in Feet	Date	Dist. G.S. to Water Surface in Feet	Water Surface Elev. in Feet	Agency Supplying Data
SANTA ANA RIVER HYDRO UNIT Y-01.00					
MIDDLE SANTA ANA RIV HYDR SUBUNIT Y-01.80					
RIVERSIDE HYDRO SUBAREA Y-01.87					
		(CONT.)			
02S/05W-25F01 S	912.0**	6-30-65	139.8	772.2	5204
02S/05W-26F02 S	820.0**	11-24-64	54.0	766.0	3847
		3-20-65	50.6	769.4	
02S/05W-26F01 S	810.0	7-31-64	52.9	757.1	3847
		8-19-64	66.9P	743.1	
		9-16-64	56.5	753.5	
		10-01-64	56.7	753.3	
		10-17-64	57.1	752.9	
		11-18-64	53.7	756.3	
		12-12-64	52.2	757.8	
		12-24-64	51.7	758.3	
		1-06-65	60.7*	749.3	
		1-27-65	50.0	760.0	
		2-13-65	49.4	760.6	
		3-14-65	50.0	760.0	
		3-29-65	50.4	759.6	
		4-15-65	47.9	762.1	
		4-28-65	47.7	762.3	
		5-26-65	50.9	759.1	
02S/05W-26M01 S	820.0**	11-24-64	53.8	766.2	3847
		3-20-65	50.4	769.6	
02S/05W-29A01 S	750.0**	9-11-64	21.0	729.0	5204
		11-25-64	21.0	729.0	
		1-27-65	21.0	729.0	
		3-18-65	20.0	730.0	
02S/05W-29D02 S	745.0**	7-11-64	17.2	727.8	5713
		11-07-64	12.6	732.4	
		1-09-65	13.7	731.3	5718
		1-09-65	13.7	731.3	5713
		2-06-65	13.7	731.3	5718
		3-20-65	14.3	730.7	
		3-20-65	14.3	730.7	5713
		5-08-65	14.0	731.0	
02S/05W-29D10 S	745.0**	7-11-64	14.0	731.0	5713
		9-05-64	16.6P	728.4	
		11-07-64	11.4	733.6	
		1-09-65	12.4	732.6	
02S/05W-29E02 S	719.4	7-08-64	8.4	711.0	4103
		8-04-64	8.9	710.5	
		9-28-64	9.3	710.1	
		11-18-64	7.1	712.3	
		12-22-64	6.7	712.7	
		2-01-65	6.8	712.6	
		3-11-65	6.2	713.2	
		4-15-65	5.5	713.9	
		5-27-65	6.6	712.8	
02S/05W-29E06 S	738.3	11-25-64	25.5	712.8	5718
		3-25-65	23.3	715.0	
		5-05-65	24.5	713.8	
02S/05W-32A01 S	783.0**	11-23-64	52.2	730.8	5718
		3-23-65	51.9	731.1	
		5-10-65	51.7	731.3	
02S/05W-32B01 S	780.1	11-23-64	49.7	730.4	5718
		3-23-65	49.5	730.6	
		4-30-65	49.3	730.8	
02S/05W-32K01 S	777.5	7-09-64	40.7	736.8	4103
		8-05-64	40.7	736.8	
		9-23-64	40.9	736.6	
		11-19-64	41.0	736.5	
		12-21-64	40.9	736.6	
		2-03-65	40.9	736.6	
		3-16-65	40.7	736.8	
		4-06-65	40.6	736.9	
		5-28-65	40.4	737.1	
02S/05W-36A01 S	915.0**	9-23-64	76.1	838.9	4103
03S/05W-03F01 S	879.5	11-24-64	122.3	757.2	5718
		5-04-65	119.8	759.7	
LAKE MATHEWS HYDRO SUBUNIT Y-01.C0					
COLDWATER HYDRO SUBAREA Y-01.C1					
05S/06W-02P01 S	1110.3	7-11-64	133.4	976.9	5717
		7-28-64	133.7	976.6	
		8-01-64	133.8	976.5	
		8-15-64	134.1	976.2	
		8-29-64	134.4	975.9	
		9-19-64	134.7	975.6	
		9-26-64	134.9P	975.4	
		10-03-64	135.[illegible]	975.3	
		10-17-64	135.4	974.9	
		10-31-64	135.4	974.9	
		11-14-64	135.7	974.6	
		11-28-64	136.0	974.3	
		12-12-64	136.2	974.1	
		12-26-64	136.4	973.9	
		1-09-65	136.5	973.8	
		1-23-65	136.6	973.7	
		2-13-65	137.0	973.3	
		2-27-65	137.2	973.1	
		3-13-65	137.4	972.9	
		3-27-65	137.6	972.7	
		4-10-65	137.6	972.7	
		4-24-65	137.7	972.6	
		5-01-65	137.7	972.6	
		5-22-65	138.0	972.3	
		6-05-65	138.2	972.1	
		6-19-65	138.2	972.1	
05S/06W-03C01 S	1121.3	7-11-64	214.0	907.0	5717
		7-25-64	214.2	906.8	
		10-03-64	216.4	904.6	
		10-17-64	216.6	904.4	
		10-31-64	216.9	904.1	
		11-14-64	217.0	904.0	
		11-28-64	216.4	904.6	
		12-12-64	216.4	904.6	
		12-26-64	216.1	904.9	
		1-09-65	215.6	905.4	
		1-23-65	215.1	905.9	
		2-13-65	215.0	906.0	
		2-27-65	215.0	906.0	
		3-13-65	215.1	905.9	
		3-27-65	215.0	906.0	
		4-10-65	214.6	906.4	
		4-24-65	213.4	907.6	
		5-01-65	212.8	908.2	
		5-15-65	213.4	907.6	
		5-29-65	214.7	906.3	
		6-12-65	216.1	904.9	
05S/06W-03J04 S	1115.0	7-04-64	245.0P	870.0	5872
		7-11-64	244.4P	870.6	5717
		7-18-64	246.6P	868.4	5872
		8-01-64	250.0P	865.0	
		8-15-64	250.4P	864.6	
		9-19-64	254.4P	860.6	
		9-26-64	252.4P	862.6	5717
		10-17-64	251.2P	863.8	5872
		10-17-64	251.2P	863.8	5717
		10-31-64	252.4P	862.6	
		11-14-64	251.8P	863.2	5872
		11-21-64	251.4P	863.6	5717
		12-19-64	245.4P	869.6	5872
		12-19-64	245.4P	869.6	5717
		1-09-65	234.8	880.2	
		1-16-65	234.5	880.5	5872
		1-23-65	234.1	880.9	5717
		2-13-65	234.4	880.6	
		2-20-65	234.4	880.6	5872
		2-27-65	234.5	880.5	5717
		3-20-65	234.3	880.7	5872
		4-17-65	232.4	882.6	
		5-15-65	233.2	881.8	
		6-19-65	234.2	880.8	
05S/06W-03K01 S	1122.0	7-04-64	256.0P	866.0	5872
		7-11-64	255.4P	866.6	5717
		7-18-64	256.0P	866.0	5872
		8-01-64	256.5P	865.5	
		8-15-64	256.5P	865.5	
		9-19-64	257.2P	864.8	
		9-26-64	257.6P	864.4	5717
		10-17-64	255.6P	866.4	5872
		10-17-64	255.6	866.4	5717
		10-31-64	255.2P	866.8	
		11-14-64	254.8P	867.2	5872
		11-21-64	254.3P	867.7	5717
		12-19-64	253.4P	868.6	5872
		12-19-64	253.4P	868.6	5717
		(CONT.)			

* Questionable measurement

** Approximate ground surface elevation

P Pumping measurement

A Air gauge measurement

TABLE C-5

GROUND WATER LEVELS AT WELLS

State Well Number	G.S. Elev. in Feet	Date	Dist. G.S. to Water Surface in Feet	Water Surface Elev. in Feet	Agency Supplying Data
SANTA ANA RIVER HYDRO UNIT Y-01.00					
LAKE MATHEWS HYDRO SUBUNIT Y-01.C0					
COLDWATER HYDRO SUBAREA Y-01.C1					
		(CONT.)			
05S/06W-03K01 S	1122.0	1-16-65	255.0P	867.0	5872
		1-16-65	255.0P	867.0	
		2-20-65	257.5P	864.5	5872
		2-20-65	257.5P	864.5	5717
		3-20-65	257.5P	864.5	5872
		4-17-65	247.2	874.8	
		5-15-65	248.2	873.8	
		6-19-65	252.2	869.8	
05S/06W-03Q01 S	1285.0	7-04-64	263.9	1021.1	5872
		7-11-64	264.6	1020.4	
		7-11-64	264.4	1020.6	5717
		8-01-64	264.9	1020.1	5872
		8-15-64	265.4	1019.6	
		9-19-64	266.4	1018.6	
		9-26-64	266.5	1018.5	5717
		10-10-64	267.3	1018.0	5872
		10-10-64	267.0	1018.0	5717
		10-24-64	266.9	1018.1	
		11-14-64	266.9	1018.1	5872
		11-14-64	266.9	1018.1	5717
		11-28-64	266.0	1019.0	
		12-12-64	265.8	1019.2	
		12-19-64	265.4	1019.6	5872
		12-26-64	265.1	1019.9	5717
		1-09-65	264.4	1020.6	
		1-16-65	264.3	1021.0	5872
		1-23-65	263.6	1021.4	5717
		2-13-65	263.8	1021.2	
		2-20-65	263.9	1021.1	5872
		2-27-65	263.1	1021.9	5717
		3-20-65	263.9	1021.1	5872
		4-17-65	262.4	1022.6	
		5-15-65	273.7P	1011.3	
		6-19-65	278.5P	1006.5	
BEDFORD HYDRO SUBAREA Y-01.C2					
04S/06W-16C01 S	781.0	7-04-64	47.2	733.8	5872
		7-11-64	47.2	733.8	5717
		7-18-64	55.5P	725.5	5872
		8-01-64	57.5P	723.5	
		8-15-64	58.2P	722.8	
		9-19-64	68.3P	712.7	
		10-03-64	67.2P	713.8	5717
		10-17-64	69.8P	711.2	5872
		10-17-64	69.8P	711.2	5717
		10-31-64	60.8P	720.2	
		11-14-64	69.5P	711.5	5872
		11-14-64	69.5P	711.5	5717
		11-28-64	67.8P	713.2	
		12-19-64	59.8	721.2	5872
		12-19-64	59.8P	721.2	5717
		1-16-65	48.8P	732.2	5872
		1-16-65	48.8P	732.2	5717
		2-20-65	54.5P	726.5	5872
		2-20-65	54.5P	726.5	5717
		3-20-65	54.9P	726.1	5872
		4-17-65	46.0	735.0	
		5-15-65	50.0P	731.0	
		6-19-65	54.2P	726.8	
04S/06W-16C02 S	790.0	7-11-64	55.8P	734.2	5717
		7-25-64	62.2P	727.8	
		8-01-64	64.1P	725.9	
		8-15-64	64.6P	725.4	
		8-29-64	69.2P	720.8	
		9-05-64	67.4P	722.6	
		9-26-64	68.6*	721.4	
		10-03-64	73.5P	716.5	
		10-17-64	72.4P	717.6	
		10-31-64	76.9P	713.1	
		11-14-64	89.8P	700.2	
		11-28-64	55.0	735.0	
		12-26-64	56.0*	734.0	
		1-09-65	49.0	741.0	
		1-23-65	47.0	743.0	
		2-13-65	44.8	745.2	
		3-13-65	51.2*	738.8	
		3-27-65	44.2	745.8	
		4-10-65	37.2	752.8	
		4-24-65	36.1	753.9	
		5-01-65	37.0	753.0	
		6-12-65	59.2P	730.8	

State Well Number	G.S. Elev. in Feet	Date	Dist. G.S. to Water Surface in Feet	Water Surface Elev. in Feet	Agency Supplying Data
LAKE MATHEWS HYDRO SUBUNIT Y-01.C0					
BEDFORD HYDRO SUBAREA Y-01.C2					
04S/06W-16F01 S	800.0	7-11-64	44.2	755.8	5717
04S/06W-35G01 S	956.0	7-11-64	88.8P	867.2	5717
		7-25-64	88.8P	867.2	
		8-01-64	88.8P	867.2	
		8-15-64	88.8P	867.2	
		8-29-64	88.8P	867.2	
		9-19-64	88.8P	867.2	
		9-26-64	87.2P	868.8	
		10-03-64	88.2P	867.8	
		10-17-64	88.8P	867.2	
		10-31-64	88.8P	867.2	
		11-14-64	43.1	912.9	
		11-28-64	38.0	918.0	
		12-26-64	42.2	913.8	
		1-09-65	38.2	917.8	
		1-23-65	37.0	919.0	
		2-20-65	86.6P	869.4	
		3-06-65	40.8	915.2	
		3-20-65	39.0	917.0	
		4-03-65	39.8	916.2	
		4-17-65	36.7	919.3	
		5-01-65	36.0	920.0	
		5-15-65	35.7	920.3	
		5-29-65	35.4	920.6	
		6-12-65	35.2	920.8	
		6-26-65	36.5	919.5	
04S/06W-35G02 S	956.0	7-11-64	72.5*	883.5	5717
		7-25-64	72.6*	883.4	
		8-01-64	72.6*	883.4	
		8-15-64	72.6*	883.4	
		8-29-64	72.6*	883.4	
		9-26-64	72.6*	883.4	
		10-03-64	72.6*	883.4	
		10-17-64	72.6*	883.4	
		10-31-64	72.6*	883.4	
		11-14-64	42.7	913.3	
		11-28-64	37.6	918.4	
		12-12-64	72.4*	883.6	
		12-26-64	41.8	914.2	
		1-09-65	37.8	918.2	
		1-23-65	36.6	919.4	
		2-13-65	81.1*	874.9	
		2-27-65	72.6*	883.4	
		3-13-65	51.9*	904.1	
		3-27-65	38.8	917.2	
		4-10-65	38.4	917.6	
		4-24-65	36.0	920.0	
		5-01-65	35.6	920.4	
		5-15-65	35.3	920.7	
		5-29-65	35.0	921.0	
		6-12-65	35.0	921.0	
		6-26-65	35.4	920.6	
LEE LAKE HYDRO SUBAREA Y-01.C4					
05S/05W-07C01 S	1095.0	7-11-64	32.8*	1062.2	5717
		7-25-64	32.0P	1063.0	
		8-01-64	32.1P	1062.9	
		8-15-64	33.2P	1061.8	
		8-29-64	33.2P	1061.8	
		9-19-64	33.3P	1061.7	
		9-26-64	33.4P	1061.6	
		10-03-64	30.4P	1064.6	
		10-17-64	30.2P	1064.8	
		10-31-64	30.8P	1064.2	
		11-14-64	20.9	1074.1	
		11-28-64	17.8	1077.2	
		12-12-64	17.6	1077.4	
		12-26-64	16.6	1078.4	
		1-09-65	16.0	1079.0	
		1-23-65	15.8	1079.2	
		2-13-65	15.7	1079.3	
		2-27-65	15.4	1079.6	
		3-13-65	15.4	1079.6	
		3-27-65	15.1	1079.9	
		4-10-65	15.1	1079.9	
		4-24-65	15.0	1080.0	
		5-01-65	15.0	1080.0	
		5-15-65	15.0	1080.0	
		6-19-65	32.0*	1063.0	
05S/05W-08N01 S	1175.0	7-11-64	87.8P	1087.2	5717
		7-25-64	84.9P	1090.1	
		8-01-64	84.8P	1090.2	
		(CONT.)			

* Questionable measurement ** Approximate ground surface elevation P Pumping measurement A Air gauge measurement

TABLE D-7

GROUND WATER LEVELS AT WELLS

State Well Number	G S Elev in Feet	Date	Dist G S to Water Surface in Feet	Water Surface Elev in Feet	Agency Supplying Data
SANTA ANA RIVER HYDRO UNIT					Y-01.00
LAKE MATHEWS HYDRO SUBUNIT					Y-01.C0
LEE LAKE HYDRO SUBAREA					Y-01.C4
		(CONT.)			
05S/05W-08N01 S	1175.0	8-15-64	84.5P	1090.5	5717
		8-29-64	84.8P	1090.2	
		9-19-64	85.0P	1090.0	
		9-26-64	82.7P	1092.3	
		10-03-64	84.4P	1090.6	
		10-17-64	84.8P	1090.2	
		10-31-64	84.8P	1090.2	
		11-14-64	66.9	1108.1	
		11-28-64	65.5	1109.5	
		12-26-64	66.5	1108.5	
		1-09-65	65.0	1110.0	
		1-23-65	63.8	1111.2	
		2-20-65	84.2P	1090.8	
		3-20-65	64.6	1110.4	
		4-03-65	64.4	1110.6	
		4-17-65	62.7	1112.3	
		5-01-65	62.4	1112.6	
		5-22-65	83.2P	1091.8	
		6-19-65	84.2P	1090.8	
05S/05W-08P01 S	1190.0	7-11-64	90.4P	1099.6	5717
		7-25-64	91.0P	1099.0	
		8-01-64	90.8P	1099.2	
		8-15-64	90.8P	1099.2	
		8-29-64	90.8P	1099.2	
		9-19-64	90.9P	1099.1	
		9-26-64	90.0P	1100.0	
		10-03-64	90.8*	1099.2	
		10-17-64	90.9*	1099.1	
		10-31-64	90.8*	1099.2	
		11-17-64	76.2	1113.8	
		11-28-64	74.8	1115.2	
		12-19-64	91.9*	1098.1	
		1-09-65	74.0	1116.0	
		1-20-65	90.9P	1099.1	
		1-23-65	73.2	1116.8	
		3-20-65	73.8	1116.2	
		4-03-65	73.5	1116.5	
		4-17-65	72.0	1118.0	
		5-01-65	71.9	1118.1	
		5-22-65	90.0*	1100.0	
		6-19-65	91.0P	1099.0	
05S/05W-27P01 S	1503.5**	7-10-64	43.8	1459.7	4103
		8-06-64	44.3	1459.2	
		9-30-64	43.2	1460.3	
		11-20-64	43.1	1460.4	
		12-29-64	43.1	1460.4	
		2-04-65	43.3	1460.2	
		3-17-65	43.6	1459.9	
		4-19-65	43.4	1460.1	
		6-02-65	43.5	1460.0	
TERRA COTTA HYDRO SUBAREA					Y-01.C5
05S/04W-31E03 S	1275.0**	9-30-64	34.6	1240.4	4103
05S/04W-31K01 S	1300.0**	10-06-64	49.4	1250.6	4103
05S/05W-36H02 S	1254.0**	9-30-64	14.7	1239.3	4103
05S/05W-36J01 S	1260.0**	9-30-64	13.0	1247.0	4103
06S/04W-06G01 S	1270.0**	7-10-64	28.5	1241.5	4103
		8-06-64	28.5	1241.5	
		10-06-64	28.3	1241.7	
		11-20-64	28.3	1241.7	
		12-29-64	28.1	1241.9	
		2-04-65	28.0	1242.0	
		3-17-65	27.8	1242.2	
		4-20-65	27.7	1242.3	
		6-02-65	27.6	1242.4	

State Well Number	G S Elev in Feet	Date	Dist G S to Water Surface in Feet	Water Surface Elev in Feet	Agency Supplying Data
COLTON-RIALTO HYDRO SUBUNIT					Y-01.00
UPPER LYTLE HYDRO SUBAREA					Y-01.D1
02N/06W-21R01 S	3400.0**	7-01-64	49.6	3350.4	4706
		8-01-64	49.7	3350.3	
		9-01-64	49.6	3349.5	
		11-01-64	49.8	3350.2	
		12-01-64	49.8	3350.2	
		1-01-65	49.4	3350.6	
		2-01-65	50.6	3349.4	
		3-01-65	50.5	3349.5	
		4-01-65	49.3	3350.7	
		5-01-65	49.6	3350.4	
		6-01-65	49.6	3350.4	
02N/06W-26L01 S	2760.0	7-01-64	47.8P	2712.2	4706
		8-01-64	49.5P	2710.5	
		9-01-64	51.6P	2708.4	
		10-01-64	54.2P	2705.8	
		11-01-64	53.5P	2706.5	
		12-01-64	57.0P	2703.0	
		1-01-65	53.8P	2706.2	
		2-01-65	55.0P	2705.0	
		3-01-65	57.0P	2703.0	
		4-01-65	16.0	2744.0	
		5-01-65	49.0P	2711.0	
		6-01-65	51.0P	2709.0	
02N/06W-26L02 S	2754.1	7-01-64	32.0	2722.1	4706
		8-01-64	33.4	2720.7	
		9-01-64	34.9	2719.2	
		10-01-64	35.9	2718.2	
		11-01-64	34.8	2719.3	
		12-01-64	42.0	2712.1	
		1-01-65	40.0	2714.1	
		2-01-65	42.0	2712.1	
		3-01-65	43.0	2711.1	
		4-01-65	38.0	2716.1	
LOWER LYTLE HYDRO SUBAREA					Y-01.D2
01N/05W-06F01 S	2504.0	7-01-64	90.2	2413.8	4706
		8-01-64	89.2	2414.8	
		9-01-64	92.0	2412.0	
		10-01-64	90.6	2413.4	
		11-01-64	90.8	2413.2	
		12-01-64	91.7	2412.3	
		1-01-65	90.5	2413.5	
		3-01-65	95.0	2409.0	
		4-01-65	90.0	2414.0	
01N/05W-06G01 S	2242.5	7-01-64	87.9	2154.6	4706
		8-01-64	89.9	2152.6	
		9-01-64	98.2*	2144.3	
		10-01-64	92.4	2150.1	
		11-01-64	94.4	2148.1	
		12-01-64	91.9	2150.6	
		1-01-65	92.1	2150.4	
		2-01-65	88.3	2154.2	
		3-01-65	88.1	2154.4	
		4-01-65	88.1*	2154.4	
		5-01-65	70.1	2172.4	
		6-01-65	75.4	2167.1	
01N/05W-06K02 S	2153.0	7-01-64	102.9	2050.1	4706
		8-01-64	139.9P	2013.1	
		9-01-64	151.4P	2001.6	
		10-01-64	132.2P	2020.8	
		11-01-64	112.2	2040.8	
		12-01-64	109.8	2043.2	
		1-01-65	109.8	2043.2	
		2-01-65	109.8	2043.2	
		3-01-65	107.6	2045.4	
		4-01-65	105.1*	2047.9	
		5-01-65	82.2	2070.8	
		6-01-65	82.0	2071.0	
01N/05W-07H01 S	2065.5	7-01-64	118.9	1946.6	4706
		8-01-64	120.1	1945.4	
		9-01-64	135.0*	1930.5	
		10-01-64	135.0	1930.5	
		11-01-64	130.3	1935.2	
		12-01-64	124.5	1941.0	
		1-01-65	123.4	1942.1	
		2-01-65	123.4	1942.1	
		3-01-65	128.2	1937.3	
		4-01-65	123.4	1942.1	
		5-01-65	116.4	1949.1	
		6-01-65	107.2	1958.3	

* Questionable measurement ** Approximate ground surface elevation P Pumping measurement A Airgauge measurement

TABLE [illegible]-5

GROUND WATER LEVELS AT WELLS

State Well Number	G S Elev in Feet	Date	Dist G S to Water Surface in Feet	Water Surface Elev in Feet	Agency Supplying Data
SANTA ANA RIVER HYDRO UNIT Y-01.00					
COLTON-RIALTO HYDRO SUBUNIT Y-01.00					
LOWER CYTLE HYDRO SUBAREA Y-01.02					
01N/05W-16K01 S	1720.0	8-01-64	323.8	1396.2	4706
		9-01-64	328.4	1391.6	
		10-01-64	327.3	1392.7	
		11-01-64	326.1	1393.9	
		12-01-64	326.1	1393.9	
		1-01-65	328.4	1391.6	
		2-01-65	327.2	1392.8	
		3-01-65	327.2	1392.8	
		4-01-65	328.4	1391.6	
		5-01-65	330.7	1389.3	
		6-01-65	330.7	1389.3	
01N/05W-22C02 S	1551.0	7-01-64	307.1	1244.4	4706
		8-01-64	309.4	1242.1	
		9-01-64	311.7	1239.8	
		10-01-64	308.7	1232.8	
		11-01-64	303.3	1228.2	
		12-01-64	330.2P	1221.3	
		1-01-65	330.2P	1221.3	
		2-01-65	330.2P	1221.3	
		3-01-65	330.2	1221.3	
		4-01-65	320.9P	1230.6	
		5-01-65	329.0	1222.5	
		6-01-65	330.2	1221.3	
01N/05W-22F01 S	1596.5	7-01-64	346.6P	1249.9	4706
		8-01-64	346.6P	1249.9	
		9-01-64	311.7	1284.6	
		10-01-64	344.3P	1252.2	
		11-01-64	342.0P	1254.5	
		12-01-64	342.3P	1254.5	
		1-01-65	346.9P	1249.6	
		2-01-65	337.4P	1259.1	
		3-01-65	340.8P	1255.7	
		4-01-65	281.9	1314.6	
		5-01-65	335.1P	1261.4	
		6-01-65	328.1P	1268.4	
01N/05W-22F02 S	1593.0	7-01-64	368.6P	1214.4	4706
		8-01-64	370.9P	1212.1	
		9-01-64	373.1P	1209.9	
		10-01-64	373.1P	1209.9	
		11-01-64	377.8	1205.2	
		12-01-64	377.8	1205.2	
		1-01-65	377.8	1205.2	
		2-01-65	377.8	1205.2	
		3-01-65	377.8	1205.2	
		4-01-65	377.8	1205.2	
		5-01-65	377.8	1205.2	
		6-01-65	377.8	1205.2	
01N/05W-23P04 S	1457.0**	7-02-64	287.0P	1170.0	4124
		8-01-64	311.0P	1146.0	
		9-01-64	323.0P	1134.0	
		10-07-64	233.5	1223.5	
		11-04-64	331.0P	1126.0	
		11-24-64	319.0P	1138.0	
		1-05-65	236.0	1221.0	
		2-01-65	226.0	1231.0	
		3-03-65	306.0P	1151.0	
		4-08-65	293.0P	1164.0	
		5-03-65	314.0P	1143.0	
		6-02-65	316.0P	1141.0	
UPPER COLTON-RIALTO HYDRO SUBAREA Y-01.03					
01N/05W-17G01 S	1830.0**	12-07-64	67.9*	1762.1	5718
01N/05W-17K01 S	1851.0	7-01-64	66.5	1784.5	4706
		8-01-64	66.1	1784.9	
		9-01-64	49.6*	1801.4	
		10-01-64	60.5	1790.5	
		1-01-65	61.0	1790.0	
		2-01-65	63.5	1787.5	
		4-01-65	65.4	1785.6	
		5-01-65	63.0	1788.0	
		6-01-65	63.7	1787.3	
01N/05W-17L03 S	1865.0**	12-04-64	75.3	1790.7	5718
COLTON-RIALTO HYDRO SUBAREA Y-01.04					
01S/04W-[illegible]	1199.6	11-19-64	208.5*	991.1	3230
		11-24-64	195.6	1004.0	5120
		(CONT.)			

State Well Number	G S Elev in Feet	Date	Dist G S to Water Surface in Feet	Water Surface Elev in Feet	Agency Supplying Data
COLTON-RIALTO HYDRO SUBUNIT Y-01.00					
COLTON-RIALTO HYDRO SUBAREA Y-01.04					
		(CONT.)			
01S/04W-07C01 S	1199.6	2-11-65	207.7*	991.9	3230
		3-19-65	205.9P	993.7	
		4-07-65	207.5	992.1	3230
		5-06-65	207.9	991.7	
01S/04W-18B01 S	1134.9	7-06-64	255.8	879.1	4201
		7-28-64	254.8	880.1	
		8-26-64	253.8	881.1	
		11-01-64	253.8	881.1	
		11-23-64	253.8	881.1	
		12-31-64	253.8	881.1	
		2-01-65	253.8	881.1	
		3-01-65	253.8	881.1	
		4-29-65	257.8	877.1	
		6-01-65	255.8	879.1	
01S/04W-18B02 S	1105.5	8-13-64	233.0	872.5	3230
		11-19-64	236.8	868.7	
		2-11-65	233.0	872.5	
		4-07-65	234.7	870.8	
		5-06-65	235.0	870.5	
01S/04W-18E01 S	1115.5	7-01-64	237.2	878.3	5100
		8-05-64	238.6	876.9	
		9-03-64	244.1	871.4	
		10-03-64	244.7	870.8	
		10-22-64			
		10-22-64			
		10-27-64	239.2	876.3	
		12-01-64	239.5	876.0	
		1-12-65	238.5	877.0	
		2-05-65	239.2	876.3	
		3-03-65	235.9	879.6	
		3-22-65	239.6	875.9	
		4-12-65	239.0	876.5	
		5-07-65	239.6	875.9	
		6-09-65	240.8	874.7	
		6-30-65	240.6	874.9	
01S/04W-18F01 S	1100.4	7-06-64	221.0	879.4	4201
		7-28-64	222.0	878.4	
		8-26-64	224.0	876.4	
		11-01-64	229.0	871.4	
		11-23-64	224.0	876.4	
		12-31-64	222.0	878.4	
		2-01-65	222.0	878.4	
		3-01-65	223.0	877.4	
		4-01-65	222.0	878.4	
		4-29-65	223.0	877.4	
		6-01-65	225.0	875.4	
01S/04W-18G01 S	1093.6	7-06-64	219.0	874.6	4201
		7-28-64	220.0*	873.6	
		8-26-64	221.0	872.6	
		11-23-64	221.0	872.6	
		12-31-64	221.0	872.6	
		2-01-65	221.0	872.6	
		3-01-65	221.0	872.6	
		4-01-65	221.0	872.6	
		4-29-65	222.0	871.6	
		6-01-65	222.0	871.6	
01S/04W-20K01 S	981.0	8-17-64	132.7	848.3	3400
		9-24-64	134.3	846.7	
		10-28-64	135.8	845.2	
		11-20-64	136.1	844.9	
		12-29-64	135.9	845.1	
		1-27-65	134.9	846.1	
		2-24-65	134.2	846.8	
		3-22-65	134.1	846.9	
		5-02-65	133.2	847.8	
		5-28-65	134.9	846.1	
01S/04W-21J05 S	968.0**	1-09-65	43.0	925.0	5713
		2-12-65	43.5	924.5	
		3-20-65	43.9	924.1	
		4-17-65	42.4	925.6	
		5-08-65	40.7	927.3	
		6-19-65	42.2	925.8	
01S/04W-21K08 S	955.0**	8-17-64	40.8	914.2	3400
		9-24-64	41.6	913.4	
		10-28-64	42.1	912.9	
		11-20-64	41.8	913.2	
		12-29-64	40.9	914.1	
		1-27-65	40.7	914.3	
		2-24-65	40.9	914.1	
		(CONT.)			

* [illegible] measurement

** Approximate ground surface elevation

P Pumping measurement

A Air gauge measurement

TABLE [illegible]

GROUND WATER LEVELS AT WELLS

State Well Number	G.S Elev. in Feet	Date	Dist. G.S. to Water Surface in Feet	Water Surface Elev. in Feet	Agency Supplying Data
SANTA ANA RIVER HYDRO UNIT Y-01.00					
COLTON-RIALTO HYDRO SUBUNIT Y-01.00					
COLTON-RIALTO HYDRO SCHEME Y-01.04					
		(CONT.)			
01S/04W-21K 8 S	955.0**	3-22-65	41.3	913.7	3400
		5-02-65	38.4	916.6	
		5-28-65	38.7	916.3	
01S/04W-21K10 S	959.0**	1-09-65	50.1*	908.9	5713
		2-12-65	46.8*	912.1	
		3-20-65	47.5*	911.5	
		4-17-65	46.4*	912.6	
		5-08-65	37.7	921.3	
		6-19-65	37.2	921.8	
01S/04W-21L 1 S	956.0	7-03-64	93.0	863.0	5720
		7-31-64	95.2	860.8	
		8-14-64	147.6P	808.4	
		9-18-64	86.9	869.1	
		9-22-64	87.0	869.0	3230
		10-02-64	85.2	870.8	5720
		10-16-64	95.1*	860.9	
		10-30-64	90.6	865.4	
		11-13-64	89.2	866.8	
		11-24-64	86.0	870.0	3230
		11-26-64	85.6	870.4	5720
		12-11-64	86.9	869.1	
		12-24-64	88.6	867.4	
		1-08-65	91.4	864.6	
		1-23-65	83.3	872.7	
		2-05-65	93.7*	862.3	
		2-12-65	94.0*	862.0	3230
		2-19-65	86.9	869.1	5720
		3-05-65	95.3*	860.7	
		3-18-65	85.2	870.8	
		4-01-65	82.6	873.4	
		4-02-65	85.3	870.7	
		4-07-65	84.0	872.0	3230
		4-30-65	82.7	873.3	5720
		5-14-65	96.8*	859.2	
		6-18-65	89.5	866.5	
01S/04W-21N01 S	963.3	7-18-64	99.5	863.8	5717
		8-01-64	98.0	865.3	
		8-13-64	98.0	865.3	3230
		8-15-64	98.0	865.3	5717
		9-05-64	100.0	863.3	
		9-19-64	108.0*	855.3	
		10-03-64	109.0	854.3	
		10-31-64	103.0	860.3	
		11-14-64	100.5*	862.8	
		11-26-64	97.0	866.3	3230
		11-28-64	96.0	867.3	5717
		12-26-64	103.0	860.3	
		1-09-65	98.0	865.3	
		1-23-65	95.0	868.3	
		2-06-65	101.0*	862.3	
		2-12-65	99.0	864.3	3230
		2-20-65	99.0	864.3	5717
		3-06-65	105.0*	858.3	
		3-20-65	108.0	855.3	
		4-03-65	106.0*	857.3	
		4-07-65	96.2	867.1	3230
		4-17-65	102.5*	860.8	5717
		5-01-65	96.0	867.3	
		5-29-65	115.0*	848.3	
01S/04W-21P01 S	947.5	6-04-65	38.4	909.1	5720
01S/04W-21Q01 S	945.5	6-04-65	41.9	903.6	5720
01S/04W-21Q03 S	955.2	7-10-64	97.0	858.2	5720
		7-24-64	96.0	859.2	
		8-14-64	97.5	857.7	
		8-28-64	101.7*	853.5	
		9-11-64	97.7*	857.5	
		9-25-64	88.7	866.5	
		10-09-64	95.1	860.1	
		10-23-64	99.0	856.2	
		11-06-64	101.9*	853.3	
		11-20-64	86.5	868.7	
		12-04-64	85.6	869.6	
		12-18-64	89.9*	865.3	
		12-31-64	85.8	869.4	
		1-15-65	84.4	870.8	
		2-18-65	88.2	867.0	
		3-12-65	87.6	867.6	
		3-25-65	84.4	870.8	
		4-09-65	83.5	871.7	
		4-23-65	81.9	873.3	
		5-21-65	99.0*	856.2	
		(CONT.)			
01S/04W-21Q03 S	955.2	6-04-65	100.6*	854.6	5720
		6-18-65	90.9	864.3	
01S/04W-22N01 S	945.9**	3-22-65	82.1P	897.9	3400
		5-02-65	80.2P	896.7	
		5-28-65	87.3P	892.7	
01S/04W-22N04 S	945.3**	1-09-65	98.0	897.0	5713
		2-12-65	95.7	899.3	
		3-20-65	99.1	895.9	
		4-17-65	96.6	898.4	
		5-08-65	93.3	901.7	
		6-19-65	99.7	895.3	
01S/04W-27L01 S	993.0**	5-10-65	93.3	899.7	5718
01S/04W-28A05 S	945.0**	5-24-65	80.4	879.6	5718
01S/04W-28C01 S	956.0	7-17-64	91.4	864.6	5720
		8-14-64	92.8	863.2	
		9-04-64	89.1	866.9	
		9-18-64	88.1	867.9	
		10-02-64	84.0	872.0	
		10-16-64	88.0*	868.0	
		11-13-64	88.3*	867.7	
		11-27-64	82.3	873.7	
		12-11-64	88.3*	867.7	
		12-24-64	89.8*	866.2	
		1-07-65	81.4	874.6	
		1-22-65	78.9	877.1	
		2-05-65	85.2*	870.8	
		2-26-65	83.7	872.3	
		3-12-65	83.5	872.5	
		3-25-65	80.0	876.0	
		4-09-65	79.2	876.8	
		4-23-65	77.5	878.5	
		5-21-65	93.8*	862.2	
		6-04-65	92.3*	863.7	
		6-18-65	89.7	866.3	
01S/04W-28D01 S	946.0**	9-18-64	72.9	867.1	5720
		10-03-64	85.0*	855.0	
		10-16-64	80.4	859.6	
		10-30-64	79.5	860.5	
		11-13-64	83.0	857.0	
		11-27-64	77.6	862.4	
		12-08-64	82.5	857.5	
		12-24-64	85.4*	854.6	
		1-08-65	77.8	862.2	
		1-22-65	75.4	864.6	
		2-26-65	86.5*	853.4	
		3-12-65	87.4*	852.6	
		3-25-65	83.6	856.4	
		4-09-65	80.8	859.2	
		4-23-65	78.2	861.8	
		5-28-65	82.3	857.7	
		6-11-65	83.8	856.2	
01S/04W-28E01 S	936.0**	7-11-64	56.7	879.3	5713
		9-05-64	57.5	878.5	
		1-09-65	62.8	873.2	
		3-20-65	67.7	868.3	
		4-17-65	62.4	873.6	
		5-08-65	69.4	866.6	
		6-19-65	71.8	864.2	
01S/04W-28G01 S	954.0**	11-[illegible]-64	69.0	885.0	5713
		1-09-65	66.8	887.2	
		3-20-65	69.1	884.9	
		5-08-65	73.2	880.8	
01S/04W-28H01 S	969.2**	1-09-65	66.0	903.2	5718
		3-20-65	68.3	900.9	
		5-13-65	70.1	899.1	
01S/04W-28K01 S	947.0	7-07-64	60.4	886.6	5783
		8-11-64	60.6	886.4	
		9-08-64	61.9	885.1	
		10-06-64	183.2*	763.8	
		11-10-64	155.0P	792.0	
		12-05-64	134.3P	812.7	
		1-08-65	69.0	878.0	
		2-10-65	65.2	881.8	
		3-09-65	162.0P	785.0	
		4-06-65	70.4	876.6	
		5-11-65	68.0	879.0	
		6-08-65	69.0	878.0	

* Questionable measurement ** Approximate ground surface elevation P Pumping measurement A Air gauge measurement

TABLE C-5

GROUND WATER LEVELS AT WELLS

State Well Number	G S Elev in Feet	Date	Dist G S to Water Surface in Feet	Water Surface Elev. in Feet	Agency Supplying Data
SANTA ANA RIVER HYDRO UNIT Y-01.00					
COLTON-RIALTO HYDRO SUBUNIT Y-01.D0					
COLTON-RIALTO HYDRO SUBAREA Y-01.D4					
01S/04W-28K02 S	952.4	8-17-64	59.5	892.9	3400
		9-05-64	60.2	892.2	5713
		9-24-64	60.2*	892.2	3400
		10-28-64	96.6P	855.8	
		11-07-64	65.3	887.1	5713
		11-20-64	63.2	889.2	3400
		12-29-64	63.6	888.8	
		1-09-65	64.5	887.9	5713
		1-27-65	59.8	892.6	3400
		2-24-65	64.1*	888.3	
		3-20-65	67.6	884.8	5713
		3-22-65	47.1	905.3	3400
		5-02-65	62.3*	890.1	
		5-08-65	64.2	888.2	5713
		5-28-65	62.3	890.1	3400
		6-19-65	64.9	887.5	5713
01S/05W-02C01 S	1343.5	8-01-64	371.0P	972.5	4124
		9-01-64	373.0P	970.5	
		10-07-64	373.0P	970.5	
		11-04-64	376.0P	967.5	
		11-24-64	372.0P	971.5	
		1-05-65	372.0P	971.5	
		2-01-65	371.0	972.5	
		3-03-65	375.0P	968.5	
01S/05W-02K01 S	1287.0	7-02-64	328.0P	959.0	4124
		8-01-64	331.0P	956.0	
		9-01-64	332.0P	955.0	
		10-07-64	333.0P	954.0	
		11-04-64	314.0	973.0	
		11-24-64	312.0	975.0	
		1-05-65	312.0	975.0	
		2-01-65	312.0	975.0	
		3-03-65	312.0	975.0	
		4-05-65	314.0	973.0	
		5-03-65	315.0	972.0	
		6-02-65	333.0P	954.0	
01S/05W-03J01 S	1300.0**	3-19-65	326.2	973.8	5100
01S/05W-04D02 S	1392.0	7-01-64	388.2P	1003.8	4706
		8-01-64	379.2P	1012.8	
		9-01-64	404.2P	987.8	
		10-01-64	393.2P	998.8	
		11-01-64	386.2P	1005.8	
		12-01-64	356.2	1035.8	
		1-01-65	354.2	1037.8	
		2-01-65	354.2	1037.8	
		3-01-65	396.2P	995.8	
		4-01-65	395.2P	996.8	
		5-01-65	408.2P	983.8	
		6-01-65	402.2P	989.8	
01S/05W-05A02 S	1407.0	7-01-64	322.8*	1084.2	4706
		8-01-64	341.3	1065.7	
		9-01-64	345.8	1061.2	
		10-01-64	350.8*	1056.2	
		11-01-64	334.4	1072.6	
		12-01-64	327.4	1079.6	
		1-01-65	326.1	1080.9	
		2-01-65	325.2	1081.8	
		3-01-65	333.2	1073.8	
		4-01-65	323.9	1083.1	
		5-01-65	338.8*	1068.2	
		6-01-65	329.7	1077.3	
01S/05W-05A03 S	1406.0	7-01-64	319.4	1086.6	4706
		8-01-64	348.0P	1058.0	
		9-01-64	351.8P	1054.2	
		10-01-64	338.2	1067.8	
		11-01-64	325.6	1080.4	
		12-01-64	324.5	1081.5	
		1-01-65	332.1	1073.9	
		2-01-65	353.3P	1052.7	
		3-01-65	333.2	1072.8	
		4-01-65	344.1P	1061.9	
		5-01-65	329.0	1077.0	
01S/05W-12L01 S	1180.0	7-02-64	253.8	926.2	4124
		8-04-64	283.8P	896.2	
		9-01-64	256.8	923.2	
		10-07-64	258.8	921.2	
		11-04-64	260.8*	919.2	
		11-24-64	254.8	925.2	
		1-05-65	254.8	925.2	
		2-01-65	254.8	925.2	
		3-03-65	260.8	919.2	
		(CONT.)			
01S/05W-12L01 S	1180.0	4-05-65	255.8	924.2	4124
		5-03-65	256.4	923.6	
		6-02-65	256.8	923.2	
01S/05W-12N01 S	1173.0**	7-02-64	250.3P	922.7	4124
		8-04-64	261.3P	911.7	
		9-01-64	258.3P	914.7	
		10-07-64	262.3P	910.7	
		11-04-64	264.3P	908.7	
		11-24-64	244.3	928.7	
		1-05-65	241.3	931.7	
		2-01-65	238.3	934.7	
		3-03-65	246.3	926.7	
		4-05-65	247.3	925.7	
		5-03-65	243.3	929.7	
		6-02-65	241.7P	931.3	
01N/05W-29A01 S	1628.0**	7-01-64	479.5	1148.5	5100
		8-05-64	479.9	1148.1	
		9-03-64	481.0	1147.0	
		10-02-64	480.2	1147.8	
		10-26-64			
		11-27-64			
		1-12-65			
		2-05-65			
		3-22-65	480.3	1147.7	
		4-12-65			
		5-07-65			
		6-09-65			
		6-30-65	482.3	1145.7	
01N/05W-30G02 S	1615.0	3-03-65	379.2	1235.8	4706
RECHE HYDRO SUBAREA Y-01.D5					
01S/04W-34B03 S	1075.0**	8-08-64	118.3	956.7	5713
02S/03W-20D01 S	2000.0**	10-09-64	57.7	1942.3	4103
02S/04W-12P02 S	1502.0	10-09-64	78.5	1423.5	4103

* Questionable measurement ** Approximate ground surface elevation P Pumping measurement A Air gauge measurement

TABLE B-4

GROUND WATER LEVELS AT WELLS

SANTA ANA RIVER HYDRO UNIT Y-01.00

UPPER SANTA ANA RIV HYDRO SUBUNIT Y-01.E0
BUNKER HILL HYDRO SUBAREA Y-01.E2

State Well Number	G S Elev. in Feet	Date	Dist G S to Water Surface in Feet	Water Surface Elev. in Feet	Agency Supplying Data
01S/02W-17C01 S	1765.0**	9-24-64	32.2P	1732.8	3400
01S/03W-01M01 S	1541.3	10-28-64	414.2*	1127.1	3400
		11-18-64	368.4	1172.9	3230
		12-29-64	411.0*	1130.3	3400
		1-27-65	372.1	1169.2	
		2-10-65	371.5	1169.8	3230
		3-22-65	370.8	1170.5	3400
		4-06-65	374.7	1166.6	3230
		5-02-65	370.8	1170.5	3400
		5-05-65	376.5	1164.8	3230
01S/03W-02J01 S	1397.4	10-28-64	329.5P	1067.9	3400
		11-20-64	307.5*	1089.9	
		12-29-64	281.8	1115.6	
		1-27-65	289.7	1107.7	
		2-24-65	331.2P	1066.2	
		3-22-65	288.0	1109.4	
		5-02-65	286.9	1110.5	
		6-01-65	334.6P	1062.8	
01S/03W-02P02 S	1345.3	9-24-64	340.8P	1004.5	3400
		11-20-64	348.2*	997.1	
		12-29-64	285.5	1059.8	
		1-27-65	259.5	1085.8	
		2-24-65	338.1P	1007.2	
		3-22-65	260.3	1085.0	
		5-02-65	259.1	1086.2	
		6-01-65	261.6	1083.7	
01S/03W-03J02 S	1284.0**	8-01-64	259.4	1024.6	4104
		8-11-64	260.2	1023.8	3230
		9-05-64	262.0	1022.0	4104
		10-03-64	260.9	1023.1	
		10-31-64	270.1*	1013.9	
		11-18-64	266.9*	1017.1	3230
		12-01-64	256.9	1027.1	4104
		1-16-65	267.9	1016.1	
		2-10-65	266.2	1017.8	3230
		3-01-65	272.4	1011.6	4104
		4-06-65	268.9	1015.1	3230
		4-13-65	276.2*	1007.8	4104
		5-05-65	271.2	1012.8	3230
		5-13-65	270.5	1013.5	4104
		6-23-65	269.4	1014.6	
01S/03W-03F01 S	1271.9	8-17-64	250.4P	1021.5	3400
		9-24-64	259.2	1012.7	
		10-28-64	256.8	1015.1	
		11-20-64	262.8	1009.1	
		2-24-65	275.2P	996.7	
		3-22-65	276.1P	995.8	
		5-02-65	243.0	1028.9	
		6-01-65	266.9P	1005.0	
01S/03W-03N03 S	1263.9	7-11-64	236.4	1027.5	4104
		8-01-64	251.0*	1012.9	
		8-11-64	240.8	1023.1	3230
		9-05-64	258.8*	1005.1	4104
		10-03-64	258.1	1005.8	
		11-18-64	DRY		3230
		12-01-64	258.0	1005.9	4104
		2-10-65	DRY		3230
01S/03W-03N07 S	1241.0**	3-01-65	240.5	1000.5	4104
		4-13-65	237.4	1003.6	
01S/03W-03R01 S	1302.0**	9-24-64	391.6P	910.4	3400
		11-20-64	289.0	1013.0	
		12-29-64	383.8P	918.2	
		1-27-65	279.3	1022.7	
		2-24-65	353.4P	948.6	
		3-22-65	276.9	1025.1	
		5-02-65	274.8	1027.2	
		6-01-65	277.0	1025.0	
01S/03W-04B02 S	1296.0**	7-11-64	269.9	1026.1	4104
		8-01-64	263.2	1032.8	
		12-01-64	266.8	1029.2	
		1-16-65	269.1	1026.9	
		4-13-65	282.8	1013.2	
01S/03W-04C01 S	1285.2	2-10-65	275.7	1009.5	3230
		4-06-65	277.5	1007.7	
		5-05-65	283.2	1002.0	
01S/03W-04J01 S	1242.0	10-28-64	300.5P	941.5	3400
		(CONT.)			

UPPER SANTA ANA RIV HYDRO SUBUNIT Y-01.E0
BUNKER HILL HYDRO SUBAREA Y-01.E2

State Well Number	G S Elev. in Feet	Date	Dist G S to Water Surface in Feet	Water Surface Elev. in Feet	Agency Supplying Data
		(CONT.)			
01S/03W-04J01 S	1242.0	11-20-64	235.3	1006.7	3400
		12-29-64	233.5	1008.5	
		1-27-65	233.8	1008.2	
		3-22-65	230.1	1011.9	
		5-02-65	230.5	1011.5	
		6-01-65	225.8	1016.2	
01S/03W-04R02 S	1242.2	11-18-64	230.0	1012.2	3230
		4-06-65	251.8	990.4	
		5-05-65	253.2	989.0	
01S/03W-05J03 S	1192.6	8-11-64	192.2	1000.4	3230
		11-18-64	198.2	994.4	
		2-10-65	199.0	993.6	
		4-06-65	198.7	993.9	
		5-05-65	202.2	990.4	
01S/03W-06A05 S	1145.3	7-11-64	157.2	988.1	4104
		8-01-64	170.2*	975.1	
01S/03W-06H01 S	1148.6	7-11-64	169.0	979.6	4104
		8-01-64	166.7	981.9	
		8-15-64	175.2P	973.4	
		9-05-64	167.8	980.8	
		10-03-64	167.7	980.9	
		11-07-64	176.6*	972.0	
		12-01-64	169.8	978.8	
		1-16-65	168.2	980.4	
		3-01-65	170.6*	978.0	
		4-12-65	167.7	980.9	
		5-04-65	175.8*	972.8	
01S/03W-06H03 S	1148.6	7-11-64	174.2P	974.4	4104
		8-01-64	175.2P	973.4	
		8-22-64	176.3P	972.3	
		9-05-64	175.6P	973.0	
		9-19-64	180.4P	968.2	
		10-03-64	179.0P	969.6	
		10-17-64	179.2P	969.4	
		11-21-64	182.0P	966.6	
		12-01-64	174.0	974.6	
		1-02-65	177.5	971.1	
		3-01-65	174.9P	973.7	
		3-23-65	171.1	977.5	
		4-12-65	170.2	978.4	
		5-04-65	183.5P	965.0	
		5-17-65	182.1P	966.5	
01S/03W-06K01 S	1132.0**	7-11-64	142.6	989.4	4104
		8-01-64	154.6*	977.4	
		9-05-64	158.0	974.0	
		10-03-64	158.8	973.2	
		10-31-64	159.0	973.0	
		12-01-64	155.9	976.1	
		1-18-65	154.2	977.8	
		3-01-65	158.9	973.1	
		4-12-65	154.4*	977.6	
		5-03-65	146.6	985.4	
		6-23-65	167.9*	964.1	
01S/03W-06M04 S	1114.2	7-15-64	141.1	973.1	4104
		8-01-64	143.1	971.1	
		9-08-64	146.4	967.8	
		10-03-64	146.6	967.6	
		10-31-64	145.4	968.8	
		12-01-64	145.5	968.7	
		1-16-65	140.5	973.7	
		3-01-65	145.1	969.1	
		4-13-65	139.2	975.0	
		5-03-65	142.6	971.6	
01S/03W-09D01 S	1197.0**	1-16-65	219.6	977.4	4104
01S/03W-09E02 S	1198.0**	8-17-64	206.1	991.9	3400
		9-24-64	208.6	989.4	
		10-28-64	210.7	987.3	
		11-20-64	212.9	985.1	
		1-27-65	209.1	988.9	
		2-24-65	225.2*	972.8	
		3-22-65	209.7	988.3	
		5-02-65	209.3	988.7	
		6-01-65	219.2*	978.8	
01S/03W-10D01 S	1255.0**	8-01-64	258.0	997.0	4104
		10-31-64	250.2	1004.8	
		4-13-65	239.9	1015.1	
		5-03-65	249.2	1005.8	
		(CONT.)			

* Questionable measurement ** Approximate ground surface elevation P Pumping measurement A Air gauge measurement

TABLE [illegible]

GROUND WATER LEVELS AT WELLS

SANTA ANA RIVER HYDRO UNIT Y-01.00

UPPER SANTA ANA RIV. HYDRO SUBUNIT Y-01.E0
BUNKER HILL HYDRO SUBAREA Y-01.E2

(CONT.)

State Well Number	G.S. Elev. in Feet	Date	Dist. G.S. to Water Surface in Feet	Water Surface Elev. in Feet	Agency Supplying Data
[illegible]	1255.0**	6-23-65	[illegible]	1003.1	[illegible]
01S/03W-14P01 S	[illegible]	10-26-64	326.6*	1102.4	3400
		11-25-64	324.6*	1104.4	
[illegible]	[illegible]	9-25-64	396.5P	1084.5	[illegible]
		11-23-64	362.7*	1118.3	
		12-30-64	[illegible]	1131.5	
		1-28-65	350.4	1130.6	
		5-04-65	[illegible]	1109.8	
01S/03W-15A01 S	1312.0**	8-20-64	223.3	1091.7	3400
		9-25-64	215.0	1100.0	
		10-29-64	220.8	1094.2	
		11-23-64	218.9	1096.1	
		12-30-64	219.7*	1095.3	
		1-28-65	219.0*	1096.0	
		2-25-65	229.9P	1085.1	
		3-23-65	215.3	1099.7	
		5-04-65	228.7P	1086.3	
01S/03W-15F01 S	1282.0**	8-20-64	233.9P	1048.1	3400
		10-29-64	215.6	1066.4	
		11-23-64	216.8	1065.2	
		12-30-64	213.9	1068.1	
		1-28-65	211.7	1070.3	
		3-22-65	211.9	1070.1	
		5-04-65	210.4	1071.6	
01S/03W-15M03 S	1334.6	9-25-64	302.2P	1032.4	3400
		11-23-64	268.4	1066.2	
		12-30-64	269.9	1064.7	
		3-18-65	284.0P	1050.6	
		5-04-65	294.1P	1040.5	
[illegible]	1394.0	9-25-64	[illegible]	1046.5	[illegible]
		10-29-64	[illegible]	1087.1	
		11-23-64	[illegible]	1082.8	
		12-30-64	305.0	1089.0	
		1-28-65	329.4P	1064.6	
		2-25-65	304.2	1089.8	
		3-23-65	303.4	1090.6	
01S/03W-16F01 S	1257.0**	11-30-64	106.3*	1150.7	[illegible]
		12-30-64	104.3*	1152.7	
		1-28-65	237.0*	1020.0	
		2-25-65	244.3*	[illegible]	
[illegible]	1303.1	9-25-64	270.6P	1032.5	[illegible]
		10-29-64	255.2	1047.9	
		11-24-64	251.3	1051.8	
		12-30-64	251.9	1051.2	
		2-25-65	268.6P	1034.5	
		3-24-65	252.6P	1050.5	
[illegible]	[illegible]	7-13-64	182.6	993.3	[illegible]
		7-27-64	183.4	992.5	
		8-10-64	184.0	991.9	
		8-24-64	186.3	989.6	
		9-07-64	186.3	989.6	
		[illegible]	[illegible]	988.5	
		[illegible]	[illegible]	988.8	
		[illegible]	[illegible]	989.8	
		11-02-64	188.2	987.7	
		[illegible]	[illegible]	988.1	
		[illegible]	[illegible]	987.3	
		[illegible]	[illegible]	987.5	
		12-28-64	187.[illegible]	986.0	
		[illegible]	[illegible]	[illegible]	
		[illegible]	[illegible]	989.4	
		[illegible]	[illegible]	990.0	
		2-22-65	187.[illegible]	988.0	
		3-08-65	188.9	987.0	
		3-22-65	189.5	986.4	
		4-05-65	189.0	[illegible]	
		4-19-65	187.[illegible]	986.5	
		5-03-65	186.6	989.3	
		5-17-65	187.0	988.9	
		5-31-65	188.0	[illegible]	
		6-14-65	188.0	987.9	
		6-28-65	186.[illegible]	[illegible]	
01S/03W-17H01 S	1222.[illegible]	[illegible]	[illegible]		[illegible]
01S/03W-17L01 S	1188.[illegible]	[illegible]	212.9	975.9	[illegible]
		10-29-64	249.0P	939.8	
		11-24-64	210.4	978.4	

UPPER SANTA ANA RIV. HYDRO SUBUNIT Y-01.E0
BUNKER HILL HYDRO SUBAREA Y-01.E2

(CONT.)

State Well Number	G.S. Elev. in Feet	Date	Dist. G.S. to Water Surface in Feet	Water Surface Elev. in Feet	Agency Supplying Data
01S/03W-17L01 S	1188.8	12-30-64	210.1	978.7	3400
		2-25-65	212.1	976.7	
		3-24-65	270.5P	918.3	
01S/03W-17R01 S	1216.0**	11-30-64	128.8	1087.2	3400
		12-30-64	182.5*	1033.5	
		2-25-65	197.9P	1018.1	
		5-04-65	182.2	1033.8	
01S/03W-18M01 S	1153.9	8-20-64	180.0	973.9	3400
		10-30-64	185.4	968.5	
		11-24-64	186.1	967.8	
		12-30-64	186.2	967.7	
		1-28-65	182.5	971.4	
		2-26-65	183.6	970.3	
		3-24-65	184.5	969.4	
01S/03W-18L01 S	1127.1**	11-27-64	170.8	956.3	3400
01S/03W-19G02 S	[illegible]	10-30-64	209.8P	924.6	3400
		2-26-65	204.0P	930.[illegible]	
		3-24-65	198.5P	935.6	
		5-04-65	188.0*	939.4	
01S/03W-20F01 S	1192.0	[illegible]	240.6	951.4	3400
		11-24-64	231.2	960.8	
01S/03W-20P01 S	1194.[illegible]	10-29-64	227.8	966.2	3400
		11-24-64	220.6	973.4	
		12-30-64	216.7	977.3	
		1-28-65	216.2	977.8	
		2-25-65	212.4	981.6	
		3-24-65	210.8	983.2	
		5-04-65	209.5	984.5	
		6-02-65	210.7	983.3	
01S/03W-21E02 S	1243.0**	9-25-64	234.5P	1008.5	3400
		11-24-64	202.2	1040.8	
		12-30-64	201.1	1041.9	
		1-28-65	207.7	1035.3	
		2-25-65	202.8	1040.2	
		5-04-65	220.0P	1023.0	
01S/03W-21M01 S	[illegible]	7-28-64	270.5	1047.6	5203
		8-26-64	276.0P	1042.1	
		9-23-64	[illegible]	1044.1	
		9-25-64	271.0	1047.1	3400
		10-26-64	276.0*	1042.1	5203
		10-29-64	279.3*	1038.8	3400
		11-23-64	274.2*	1043.9	5203
		11-24-64	274.5	1043.6	3400
		12-23-64	[illegible]	1049.1	5203
		12-30-64	287.2*	1030.9	3400
		1-25-65	[illegible]	1052.6	5203
		1-28-65	212.2*	1105.9	3400
		2-24-65	264.0	1054.1	5203
		2-25-65	288.7P	1029.4	3400
		3-24-65	269.1*	1049.0	
		3-25-65	265.0	1053.1	5203
		4-07-65	264.0	1054.1	
		4-29-65	267.3	1050.8	
		5-04-65	268.8*	1049.3	3400
		5-21-65	271.0	1047.1	5203
		6-22-65	267.0	[illegible]	
[illegible]	1476.[illegible]**	7-07-64	339.5	1135.5	3400
		9-25-64	[illegible]	1097.1	
		[illegible]	[illegible]	1128.2	
		12-30-64	[illegible]	1136.7	
		1-28-65	[illegible]	1133.7	
		2-25-65	341.1	[illegible]	
		3-23-65	[illegible]	1138.8	
		5-04-65	337.7	1137.3	
		6-02-65	[illegible]	1136.5	
01S/03W-28E02 S	1249.0	11-25-64	[illegible]	[illegible]	3400
		12-31-64	[illegible]	[illegible]	
01S/03W-28E03 S	1250.8	11-25-64	149.3	1101.5	3400
		12-31-64	148.5	1102.3	
		1-28-65	148.5	1102.3	
		2-26-65	148.[illegible]	1102.2	
		3-24-65	[illegible]	1101.8	
		5-05-65	148.[illegible]	1102.2	
		6-02-65	148.5	1102.3	
01S/03W-28H01 S	1308.0**	7-28-64	272.1P	1035.9	5203
		(CONT.)			

* [illegible]

** [illegible]

P Pumping measurement

A Air gauge measurement

GROUND WATER LEVELS AT WELLS

SANTA ANA RIVER HYDRO UNIT Y-31.00

UPPER SANTA ANA RIV HYDRO SUBUNIT Y-1.50
BUNKER HILL HYDRO SUBAREA Y-31.50

State Well Number	G.S Elev. in Feet	Date	Diff G.S to Water Surface in Feet	Water Surface Elev. in Feet	Agency Supplying Data
		(CONT.)			
01S/03W-29H01 S	1308.0**	8-26-64	274.0P	1034.0	5203
		9-23-64	275.0P	1033.0	
		10-26-64	277.0P	1031.0	
		11-23-64	239.0	1069.0	
		12-28-64	239.0	1069.0	
		1-25-65	238.5	1069.5	
		2-24-65	273.0P	1035.0	
		3-22-65	236.3	1071.7	
		4-07-65	235.0	1073.0	
		4-19-65	235.0	1073.0	
		4-29-65	238.0	1070.0	
		5-21-65	274.0P	1034.0	
		6-22-65	272.7*	1035.3	
01S/03W-29G01 S	1197.4	7-31-64	98.9	1098.5	3400
		8-28-64	98.8	1098.6	
		9-27-64	98.7	1098.7	
		11-30-64	98.5	1098.9	
		12-30-64	99.0	1098.4	
		2-25-65	99.2	1098.2	
		3-26-65	99.1	1098.3	
		4-07-65	98.8	1098.6	
		5-28-65	100.0	1097.4	
		6-27-65	100.4	1097.0	
01S/03W-29H01 S	1235.8	8-21-64	DRY		3400
		3-24-65	DRY		
		6-02-65	DRY		
01S/03W-29L01 S	1183.4	8-21-64	49.0	1134.4	3400
		10-30-64	48.1	1135.3	
		11-24-64	50.5	1132.9	
		12-30-64	50.2	1133.2	
		1-28-65	50.1	1133.3	
		2-26-65	50.1	1133.3	
		3-24-65	49.8	1133.6	
		5-04-65	50.8	1132.6	
		6-02-65	51.1	1132.3	
01S/03W-30D04 S	1136.0**	11-30-64	117.3	1018.7	3400
		12-30-64	119.7	1016.3	
		1-28-65	118.2	1017.8	
		2-25-65	118.3	1017.7	
		3-24-65	122.6*	1013.4	
		5-04-65	113.2	1022.8	
		6-02-65	117.8	1018.2	
01S/03W-31A03 S	1202.9	8-21-64	235.2	967.7	3400
		10-30-64	236.2	966.7	
		11-24-64	237.8*	965.1	
		12-31-64	222.3	980.6	
		1-28-65	223.2	979.7	
01S/03W-31H01 S	1227.0**	8-21-64	234.5	992.5	3400
		11-24-64	235.5	991.5	
		1-28-65	230.0	997.0	
		2-26-65	225.6	1001.4	
		3-24-65	220.0	1007.0	
		5-05-65	229.3	997.7	
01S/03W-32D01 S	1205.2	8-21-64	213.8	992.4	3400
		10-30-64	217.5*	988.7	
		11-24-64	209.9	996.3	
		12-31-64	213.0	993.2	
		1-28-65	207.2	999.0	
		2-26-65	208.1	998.1	
		3-22-65	207.7	998.5	
		5-05-65	204.2	1002.0	
		6-02-65	208.6	997.6	
01S/03W-32G03 S	1236.2	8-21-64	182.9	1057.3	3400
		10-30-64	178.6*	1061.6	
		11-24-64	167.1	1071.1	
		12-31-64	168.0	1072.2	
		1-28-65	167.8	1072.4	
		2-26-65	278.7P	961.5	
01S/04W-31B04 S	1096.8	7-11-64	127.7	969.1	4104
		8-01-64	147.8P	949.0	
		8-15-64	149.7P	947.1	
		9-05-64	152.0P	944.8	
		9-19-64	149.8	947.0	
		10-03-64	149.3	947.5	
		10-17-64	152.6	944.2	
		11-21-64	144.0*	952.8	
		12-01-64	140.8	956.0	
		1-02-65	134.8	962.0	
		(CONT.)			

UPPER SANTA ANA RIV HYDRO SUBUNIT Y-01.50
BUNKER HILL HYDRO SUBAREA Y-01.57

State Well Number	G.S Elev. in Feet	Date	Diff G.S to Water Surface in Feet	Water Surface Elev. in Feet	Agency Supplying Data
		(CONT.)			
01S/04W-01B04 S	1096.8	1-16-65	135.1	961.7	4104
		1-30-65	137.9	958.9	
		3-01-65	136.7	960.1	
		3-23-65	134.8	962.0	
		4-12-65	128.[illegible]	968.6	
		5-03-65	138.8*	958.0	
01S/04W-01E01 S	1068.0	7-03-64	140.0P	928.0	5720
		7-17-64	114.3	953.7	
		8-14-64	165.4P	902.6	
		9-10-64	166.0P	902.0	
		10-07-64	163.8P	904.2	
		11-20-64	99.0	969.0	
		12-25-64	99.6	968.4	
		1-08-65	96.5	971.5	
		1-22-65	97.0	971.0	
		2-19-65	154.4P	913.6	
		3-19-65	153.5P	914.5	
		4-09-65	96.5	971.5	
		5-14-65	156.3P	911.7	
		6-25-65	163.0P	905.0	
01S/04W-01E02 S	1070.0**	7-11-64	149.8P	920.2	4104
		8-01-64	156.6P	913.4	
		8-12-64	156.7P	913.3	
		9-05-64	157.5P	912.5	
		9-19-64	157.6P	912.4	
		10-03-64	157.6P	912.4	
		10-17-64	155.5P	914.5	
		11-07-64	158.1P	911.9	
		11-21-64	143.7P	926.3	
		1-02-65	138.2P	931.8	
		1-16-65	147.6P	922.4	
		1-30-65	143.6P	926.4	
		3-03-65	150.2P	919.8	
		3-19-65	141.4P	928.6	
		4-12-65	136.2	933.8	
		5-04-65	150.6P	919.4	
		5-17-65	158.4P	911.6	
		6-23-65	163.8P	906.2	
01S/04W-01H07 S	1100.0**	7-11-64	129.8	970.2	4104
		8-01-64	144.2*	955.8	
		9-05-64	147.1	952.9	
		10-03-64	147.0	953.0	
		10-31-64	141.6	958.4	
		12-01-64	138.7	961.3	
		1-16-65	135.6	964.4	
		3-01-65	141.6*	958.4	
		4-12-65	136.8	963.2	
		5-03-65	136.4	963.6	
01S/04W-01K04 S	1092.0	7-15-64	126.2P	965.8	4104
		8-01-64	111.4	980.6	
		8-15-64	111.7	980.3	
		9-05-64	112.0	980.0	
		9-19-64	118.9*	973.1	
		10-03-64	119.8	972.2	
		10-17-64	116.0	976.0	
		11-21-64	113.9	978.1	
		12-01-64	113.3	978.7	
		1-02-65	114.3	977.7	
		1-16-65	114.5	977.5	
		1-30-65	116.6	975.4	
		3-03-65	115.5	976.5	
		3-24-65	117.9	974.1	
		4-14-65	165.0P	927.0	
		5-03-65	118.2	973.8	
01S/04W-01Q01 S	1091.0**	8-20-64	165.6P	925.4	5051
		9-18-64	166.3P	924.7	
		10-20-64	141.3	949.7	
		11-24-64	131.8	959.2	
		12-21-64	131.0	960.0	
		1-20-65	123.0	968.0	
		2-18-65	129.2	961.8	
		3-00-65	129.6	961.4	
		4-14-65	124.1	966.9	
		4-29-65	130.4*	960.6	
		5-20-65	137.5*	953.5	
		6-17-65	140.2	950.8	
01S/04W-02A03 S	1072.0	7-03-64	149.0P	923.0	5720
		8-14-64	156.4P	915.6	
		9-10-64	156.9P	915.1	
		10-09-64	153.5P	918.5	
		11-13-64	137.5	934.5	
		(CONT.)			

* Questionable measurement ** Approximate ground surface elevation P Pumping measurement A Air gauge measurement

TABLE C-5

GROUND WATER LEVELS AT WELLS

State Well Number	G S Elev in Feet	Date	Dist G S to Water Surface in Feet	Water Surface Elev in Feet	Agency Supplying Data
SANTA ANA RIVER HYDRO UNIT Y-01.00					
UPPER SANTA ANA RIV HYDRO SUBUNIT Y-01.E0					
BUNKER HILL HYDRO SUBAREA Y-01.E2					
		(CONT.)			
01S/04W-02A03 S	1072.0	11-27-64	132.5	939.5	5720
		12-25-64	127.5	944.5	
		1-08-65	130.0	942.0	
		1-22-65	130.5	941.5	
		2-12-65	135.0	937.0	
		3-16-65	142.5P	929.5	
		4-16-65	133.8	938.2	
		5-14-65	151.5P	920.5	
		6-25-65	170.8P	901.2	
01S/04W-02A05 S	1087.0	12-01-64	120.5	966.5	4104
		1-16-65	119.4	967.6	
		3-01-65	120.8	966.2	
		4-12-65	124.8	962.2	
		5-03-65	127.6	959.4	
01S/04W-02D01 S	1093.3	6-17-64	124.6	968.7	3400
		9-24-64	126.4	966.9	
		10-28-64	127.6	965.7	
		11-20-64	128.1	965.2	
		12-29-64	128.7	964.6	
01S/04W-02K01 S	1056.3	8-28-64	139.1*	917.2	3230
		10-23-64	133.4	922.9	
		11-24-64	127.1	929.2	
		1-12-65	123.6	932.7	
		2-16-65	126.9	929.4	
		3-25-65	124.1	932.2	
		4-08-65	118.4	937.9	
		5-04-65	131.6*	924.7	
		6-15-65	141.4	914.9	
01S/04W-02K02 S	1057.8	7-29-64	113.4*	944.4	3230
		9-28-64	112.4	945.4	
		10-23-64	107.8	950.0	
		11-24-64	102.0	955.8	
		1-12-65	97.8	960.0	
		2-16-65	101.4	956.4	
		3-25-65	102.6*	955.2	
		4-08-65	96.8	961.0	
		5-04-65	108.8*	949.0	
		6-15-65	117.2	940.6	
01S/04W-02K03 S	1053.2	7-29-64	140.9P	912.3	3230
		8-27-64	133.3*	919.9	
		9-29-64	131.9	921.3	
		10-23-64	126.6	926.6	
		11-24-64	120.4	932.8	
		1-12-65	115.1	938.1	
		2-16-65	118.4	934.8	
		3-25-65	114.9*	938.3	
		4-08-65	108.5	944.7	
		5-04-65	119.6*	933.6	
		6-15-65	132.9*	920.3	
01S/04W-02L02 S	1050.0	7-10-64	125.0	925.0	5204
		7-31-64	125.9	924.1	
		8-14-64	130.9	919.1	
		8-28-64	130.3	919.7	
		9-11-64	131.0	919.0	
		9-25-64	130.9*	919.1	
		10-09-64	124.9	925.1	
		10-30-64	121.6*	928.4	
		11-12-64	115.6*	934.4	
		11-27-64	109.9	940.1	
		12-11-64	113.6*	936.4	
		12-25-64	104.0	946.0	
		1-08-65	108.6	941.4	
		1-29-65	110.0	940.0	
		2-12-65	115.3*	934.7	
		2-26-65	120.6*	929.4	
		3-12-65	117.0	933.0	
		3-26-65	114.2*	935.8	
		4-09-65	107.0	943.0	
		4-23-65	114.0*	936.0	
		5-07-65	120.6*	929.4	
		5-21-65	135.0*	915.0	
		6-11-65	135.0	915.0	
		6-25-65	136.8	913.2	
01S/04W-02L07 S	1048.8	7-03-64	103.2P	944.8	5720
		8-14-64	110.5P	937.5	
		9-10-64	109.7P	938.3	
		10-09-64	105.5P	942.5	
		11-27-64	86.2	961.8	
		12-18-64	76.2	971.8	
		1-22-65	70.2	977.8	
		(CONT.)			
UPPER SANTA ANA RIV HYDRO SUBUNIT Y-01.E0					
BUNKER HILL HYDRO SUBAREA Y-01.E2					
		(CONT.)			
01S/04W-02L07 S	1048.0	2-19-65	98.7P	949.3	5720
		3-19-65	94.2P	953.8	
		4-23-65	76.7	971.3	
		5-07-65	84.5*	963.5	
		6-11-65	112.9P	935.1	
01S/04W-02M01 S	1048.6	8-11-64	77.5	971.1	3230
		11-18-64	80.5	968.1	
01S/04W-02N01 S	1037.0	7-11-64	70.1	966.9	4104
		8-01-64	70.9	966.1	
		9-05-64	72.0	965.0	
		10-03-64	73.0	964.0	
		10-31-64	73.7	963.3	
		12-01-64	74.5	962.5	
		1-16-65	75.6	961.4	
		3-01-65	76.3	960.7	
		4-12-65	77.0	960.0	
		5-03-65	78.7	958.3	
		6-21-65	79.4	957.6	
01S/04W-02N02 S	1040.1	7-10-64	116.3*	923.8	5204
		7-31-64	117.0*	923.1	
		8-14-64	122.0*	918.1	
		8-28-64	121.9*	918.2	
		9-11-64	122.4*	917.7	
		9-25-64	122.6*	917.5	
		10-09-64	117.0*	923.1	
		10-30-64	112.0*	928.1	
		11-12-64	104.6	935.5	
		11-27-64	102.9	937.2	
		12-11-64	105.0*	935.1	
		12-25-64	96.9	943.2	
		1-08-65	100.0	940.1	
		1-29-65	101.9	938.2	
		2-12-65	107.0	933.1	
		2-26-65	111.3*	928.8	
		3-12-65	105.3	934.8	
		3-26-65	105.0	935.1	
		4-09-65	98.6	941.5	
		4-23-65	104.5	935.6	
		5-07-65	112.6*	927.5	
		5-21-65	126.0*	914.1	
		6-11-65	125.4*	914.7	
		6-25-65	126.6*	913.5	
01S/04W-02N13 S	1040.0**	7-11-64	119.8	920.2	4104
		8-01-64	122.7	917.3	
		9-05-64	124.5	915.5	
		10-03-64	119.5	920.5	
		10-31-64	116.7	923.1	
		12-01-64	109.2	930.8	
		1-16-65	108.9	931.1	
		3-01-65	114.6	925.4	
		4-12-65	104.0	936.0	
		5-03-65	112.3	927.7	
		6-23-65	135.2*	904.8	
01S/04W-02N14 S	1039.0	7-11-64	112.8*	926.2	4104
		8-01-64	115.6	923.4	
		9-05-64	117.7	921.3	
		10-03-64	115.6	923.4	
		10-31-64	109.7	929.3	
		12-01-64	101.2	937.8	
		1-16-65	101.0	938.0	
		3-01-65	107.5	931.5	
		4-12-65	100.2	938.8	
		5-03-65	105.1	933.9	
		6-23-65	123.5*	915.5	
01S/04W-02P02 S	1037.6	7-10-64	119.3	918.3	5204
		7-31-64	120.3	917.3	
		8-14-64	125.6*	912.0	
		8-28-64	125.0*	912.6	
		9-11-64	125.9*	911.7	
		9-25-64	125.9*	911.7	
		10-09-64	119.3	918.3	
		10-30-64	115.6	922.0	
		11-12-64	110.0	927.6	
		11-27-64	105.0	932.6	
		12-11-64	108.[illegible]	928.7	
		12-25-64	99.0	938.6	
		1-08-65	103.0	934.6	
		1-29-65	105.6	932.0	
		2-12-65	109.9	927.7	
		2-26-65	114.6	923.0	
		3-12-65	109.0	928.6	
		(CONT.)			

* Questionable measurement ** Approximate ground surface elevation P Pumping measurement A Air gauge measurement

TABLE C-5

GROUND WATER LEVELS AT WELLS

SANTA ANA RIVER HYDRO UNIT Y-01.00

UPPER SANTA ANA RIV HYDRO SUBUNIT Y-01.E0
BUNKER HILL HYDRO SUBAREA Y-01.E2

State Well Number	G S Elev in Feet	Date	Dist G S to Water Surface in Feet	Water Surface Elev in Feet	Agency Supplying Data
		(CONT.)			
01S/04W-02P02 S	1037.6	3-26-65	108.9	928.7	5204
		4-09-65	101.3	936.3	
		4-23-65	108.6	929.0	
		5-07-65	116.0	921.6	
		5-21-65	129.8*	907.8	
		6-11-65	125.6*	912.0	
		6-25-65	129.8*	907.8	
01S/04W-02P03 S	1040.5	7-10-64	118.6	921.9	5204
		7-31-64	119.0	921.5	
		8-14-64	124.9*	915.6	
		8-28-64	124.6*	915.9	
		9-11-64	125.0*	915.5	
		9-25-64	125.6*	914.9	
		10-09-64	118.6	921.9	
		10-30-64	114.6	925.9	
		11-12-64	109.6	930.9	
		11-27-64	104.0	936.5	
		12-11-64	108.0*	932.5	
		12-25-64	98.9	941.6	
		1-08-65	102.9	937.6	
		1-29-65	104.6	935.9	
		2-12-65	109.6	930.9	
		2-26-65	114.3*	926.2	
		3-12-65	108.6	931.9	
		3-26-65	107.9*	932.6	
		4-09-65	100.9	939.6	
		4-23-65	106.9*	933.6	
		5-07-65	115.9*	924.6	
		5-21-65	129.0*	911.5	
		6-11-65	124.9	915.6	
		6-25-65	128.6	911.9	
01S/04W-02P05 S	1045.4	7-03-64	132.0P	913.4	5720
		7-31-64	122.8	922.6	
		8-14-64	152.0P	893.4	
		9-18-64	150.0P	895.4	
		10-09-64	122.8	922.6	
		11-13-64	135.8P	909.6	
		12-25-64	102.0	943.4	
		1-15-65	131.8P	913.6	
		2-19-65	138.5P	906.9	
		3-19-65	135.0P	910.4	
		4-02-65	107.5	937.9	
		5-14-65	145.2P	900.2	
		6-25-65	153.5P	891.9	
01S/04W-02P06 S	1047.0**	7-03-64	136.0P	911.0	5720
		8-14-64	144.6P	902.4	
		9-10-64	145.9P	901.1	
		10-09-64	136.6P	910.4	
		11-13-64	124.3*	922.7	
		12-18-64	126.5P	920.5	
		1-15-65	122.9P	924.1	
		2-19-65	130.8P	916.2	
		3-19-65	127.2P	919.8	
		4-16-65	126.0P	921.0	
		5-14-65	87.3	959.7	
		6-25-65	147.3P	899.7	
01S/04W-02Q03 S	1052.0**	7-17-64	142.2P	909.8	5720
		8-14-64	148.5P	903.5	
		9-18-64	144.7P	907.3	
		10-20-64	134.2P	917.8	
		11-20-64	117.8	934.2	
		12-04-64	112.9	939.1	
		12-18-64	116.5	935.5	
		1-22-65	114.7	937.3	
		2-26-65	123.5*	928.5	
		3-19-65	117.2	934.8	
		4-09-65	111.0*	941.0	
		5-14-65	90.6	961.4	
		6-25-65	152.5P	899.5	
01S/04W-02Q04 S	1057.5	7-13-64	146.1P	911.4	4104
		8-01-64	122.8	934.7	
		8-15-64	140.2*	917.3	
		9-05-64	138.0*	919.5	
		9-19-64	144.7*	912.8	
		10-03-64	138.0*	919.5	
		10-17-64	140.2*	917.3	
		11-07-64	139.4*	918.1	
		11-21-64	127.4*	930.1	
		12-01-64	121.8	935.7	
		1-02-65	122.8	934.7	
		1-16-65	120.0	937.5	
		1-30-65	126.0	931.5	
		(CONT.)			

UPPER SANTA ANA RIV HYDRO SUBUNIT Y-01.E0
BUNKER HILL HYDRO SUBAREA Y-01.E2

State Well Number	G S Elev in Feet	Date	Dist G S to Water Surface in Feet	Water Surface Elev in Feet	Agency Supplying Data
		(CONT.)			
01S/04W-02Q04 S	1057.5	3-01-65	128.3	929.2	4104
		3-19-65	127.9	929.6	
		4-12-65	125.4	932.1	
		5-03-65	137.0*	920.5	
		5-17-65	150.0*	907.5	
		6-23-65	154.3*	903.2	
01S/04W-02Q05 S	1055.5**	7-18-64	118.0P	937.5	4104
		8-01-64	117.6P	937.9	
		8-15-64	118.0P	937.5	
		9-05-64	118.0P	937.5	
		9-19-64	113.0P	942.5	
		10-03-64	118.0P	937.5	
		3-04-65	132.6*	922.9	
		3-19-65	131.9*	923.6	
		4-12-65	123.9*	931.6	
		5-03-65	134.8*	920.7	
01S/04W-02Q06 S	1052.0**	7-17-64	144.3P	907.7	5720
		8-14-64	149.9P	902.1	
		9-18-64	143.0P	909.0	
		10-20-64	139.0P	913.0	
		11-27-64	117.4	934.6	
		12-10-64	124.0*	928.0	
		12-11-64	124.0*	928.0	
		12-25-64	110.8	941.2	
		1-08-65	116.5	935.5	
		1-22-65	115.8	936.2	
		2-19-65	138.4P	913.6	
		3-19-65	119.8	932.2	
		4-09-65	113.0	939.0	
		5-14-65	145.2P	906.8	
		6-25-65	149.5P	902.5	
01S/04W-02Q08 S	1055.0**	7-13-64	141.5P	913.5	4104
		8-01-64	146.7P	908.3	
		8-15-64	146.7P	908.3	
		9-05-64	148.6P	906.4	
		9-19-64	146.3P	908.7	
		10-03-64	145.9P	909.1	
		10-17-64	142.9P	912.1	
		11-07-64	141.5P	913.5	
		11-21-64	129.3P	925.7	
		1-02-65	123.5P	931.5	
		1-16-65	116.2	938.8	
		1-30-65	119.1	935.9	
		3-02-65	138.5P	916.5	
		3-19-65	129.1P	925.9	
		4-12-65	133.1P	921.9	
		4-19-65	138.3P	916.7	
		5-03-65	143.4P	911.6	
		5-17-65	160.7P	894.3	
		6-23-65	159.1P	895.9	
01S/04W-03D01 S	1096.4	8-12-64	119.4	977.0	3230
		11-24-64	119.6	976.8	
		2-11-65	120.4	976.0	
		4-07-65	120.6	975.8	
		5-06-65	120.9	975.5	
01S/04W-03J01 S	1034.3	7-10-64	105.6	928.7	3230
		8-11-64	109.6	924.7	
		2-10-65	106.6	937.7	
01S/04W-03J05 S	1034.1	3-25-65	113.4	920.7	3230
		4-20-65	111.4	922.7	
		5-04-65	131.0P	902.1	
		5-19-65	145.9P	888.2	
		6-03-65	144.4P	889.7	
		6-15-65	144.4P	889.7	
01S/04W-03Q01 S	1041.8	8-11-64	74.8	967.0	3230
		11-18-64	76.4	965.4	
		2-10-65	76.2	965.6	
		4-06-65	76.6	965.2	
		5-05-65	77.0	964.8	
01S/04W-05C03 S	1176.0	11-18-64	192.3	983.7	3230
		2-11-65	190.0	986.0	
		4-07-65	190.8	985.2	
		5-06-65	191.6	984.4	
01S/04W-05E05 S	1160.0**	7-02-64	215.0P	945.0	4124
		8-04-64	222.0P	938.0	
		9-01-64	223.0P	937.0	
		10-07-64	224.0P	936.0	
		11-04-64	223.0P	937.0	
		(CONT.)			

* Questionable measurement

** Approximate ground surface elevation

P Pumping measurement

A Air gauge measurement

TABLE C-5

GROUND WATER LEVELS AT WELLS

SANTA ANA RIVER HYDRO UNIT Y-01.00

UPPER SANTA ANA RIV HYDRO SUBUNIT Y-01.E0
BUNKER HILL HYDRO SUBAREA Y-01.E2

State Well Number	G S Elev in Feet	Date	Dist G S to Water Surface in Feet	Water Surface Elev in Feet	Agency Supplying Data
		(CONT.)			
01S/04W-05L05 S	1160.0**	11-24-64	173.0	987.0	4124
		1-05-65	170.0	990.0	
		2-01-65	170.0	990.0	
		3-03-65	172.0	988.0	
		5-03-65	216.0P	944.0	
		6-02-65	174.0	986.0	
01S/04W-06H01 S	1160.0	7-02-64	253.5P	906.5	4124
		8-04-64	226.5P	933.5	
		9-01-64	271.5P	888.5	
		10-07-64	232.5P	927.5	
		11-04-64	237.5P	922.5	
		11-24-64	181.5	978.5	
		1-05-65	178.5	981.5	
		2-01-65	177.5	982.5	
		3-03-65	179.5	980.5	
		4-05-65	178.5	981.5	
		5-03-65	181.5	978.5	
01S/04W-06J01 S	1160.0**	7-02-64	183.0	977.0	4124
		8-04-64	152.0	1008.0	
		9-01-64	186.0*	974.0	
		10-07-64	185.0*	975.0	
		11-04-64	183.0*	977.0	
		11-24-64	176.0	984.0	
		1-05-65	174.0	986.0	
		2-01-65	168.0	992.0	
		3-03-65	189.0*	971.0	
		6-02-65	170.0	990.0	
01S/04W-08A01 S	1093.9	8-13-64	117.2	976.7	3230
		11-19-64	117.9	976.0	
		2-11-65	117.7	976.2	
		4-07-65	117.9	976.0	
		5-06-65	118.1	975.8	
01S/04W-08C01 S	1106.3	7-28-64	168.7	937.6	4201
		8-26-64	171.7	934.6	
		11-01-64	163.7*	942.6	
		11-23-64	146.7	959.6	
		12-31-64	145.7	960.6	
		2-01-65	142.7	963.6	
		3-01-65	150.7*	955.6	
		4-01-65	146.7	959.6	
		4-29-65	159.7*	946.6	
		6-01-65	171.7*	934.6	
01S/04W-08F02 S	1104.4	8-13-64	179.5P	924.9	3230
		11-19-64	147.7	956.7	
		2-16-65	150.7	953.7	
		4-07-65	144.2	960.2	
		5-05-65	145.9	958.5	
01S/04W-08F07 S	1094.9	7-28-64	177.6*	917.3	4201
		11-01-64	163.6*	931.3	
		11-23-64	146.6	948.3	
		12-31-64	145.6	949.3	
		2-01-65	143.6	951.3	
		3-01-65	151.6*	943.3	
		4-01-65	147.6	947.3	
		4-29-65	164.6*	930.3	
		6-01-65	171.6	923.3	
01S/04W-08F08 S	1094.5	7-06-64	176.0	918.5	4201
		11-01-64	164.0*	930.5	
		11-23-64	147.0	947.5	
		12-31-64	146.0	948.5	
		2-01-65	253.0*	841.5	
		3-01-65	152.0	942.5	
		4-01-65	148.0	946.5	
		4-29-65	165.0*	929.5	
		6-01-65	172.0	922.5	
01S/04W-08F1[illegible] S	1096.8	7-06-64	177.6	919.2	4201
		7-28-64	177.6	919.2	
		8-26-64	177.6*	919.2	
		11-01-64	163.6*	933.2	
		11-19-64	143.4	953.4	3230
		11-23-64	146.6	950.2	4201
		12-31-64	145.6	951.2	
		2-01-65	143.6	953.2	
		2-11-65	140.6	956.2	3230
		3-01-65	151.6*	945.2	4201
		4-01-65	147.6	949.2	
		4-07-65	137.2	959.6	3230
		4-29-65	164.6*	932.2	4201
		6-01-65	171.6	925.2	

UPPER SANTA ANA RIV HYDRO SUBUNIT Y-01.E0
BUNKER HILL HYDRO SUBAREA Y-01.E2

State Well Number	G S Elev in Feet	Date	Dist G S to Water Surface in Feet	Water Surface Elev. in Feet	Agency Supplying Data
01S/04W-08Q01 S	1075.5	7-28-64	145.6	929.9	4201
		11-01-64	141.6*	933.9	
		11-23-64	135.6	939.9	
		12-31-64	125.6	949.9	
		2-01-65	119.6	955.9	
		3-01-65	122.6	952.9	
		4-01-65	125.6	949.9	
		4-29-65	133.6	941.9	
		6-01-65	152.6*	922.9	
01S/04W-08Q03 S	1074.4	8-13-64	142.7	931.7	3230
		11-19-64	130.0	944.4	
		2-11-65	120.7	953.7	
		4-07-65	117.5	956.9	
		5-06-65	118.2	956.2	
01S/04W-08R01 S	1073.9	7-28-64	143.0	930.9	4201
		8-26-64	146.0	927.9	
		11-01-64	145.0*	928.9	
		11-23-64	135.0	938.9	
		12-31-64	125.0	948.9	
		2-01-65	120.0	953.9	
		3-01-65	122.0	951.9	
		4-29-65	125.0	948.9	
		6-01-65	144.0*	929.9	
01S/04W-08R04 S	1075.7	7-06-64	143.0	932.7	4201
		7-28-64	139.0	936.7	
		8-26-64	143.0	932.7	
		11-01-64	136.0	939.7	
		11-23-64	131.0	944.7	
		12-31-64	122.0	953.7	
		2-01-65	117.0	958.7	
		3-01-65	119.0	956.7	
		4-01-65	124.0	951.7	
		4-29-65	128.0	947.7	
		6-01-65	145.0*	930.7	
01S/04W-08R05 S	1074.5	7-28-64	138.0	936.5	4201
		8-26-64	141.0	933.5	
		11-23-64	129.0	945.5	
		12-31-64	122.0	952.5	
		2-01-65	116.0	958.5	
		3-01-65	117.0	957.5	
		4-01-65	123.0	951.5	
		4-29-65	127.0	947.5	
		6-01-65	146.0*	928.5	
01S/04W-09B01 S	1069.9	8-12-64	96.4	973.5	3230
		11-24-64	95.1	974.8	
		2-11-65	96.7	973.2	
		4-07-65	96.1	973.8	
		5-06-65	96.6	973.3	
01S/04W-09B03 S	1071.6	8-12-64	195.6	876.0	3230
		11-24-64	196.1	875.5	
01S/04W-09E02 S	1070.0	7-28-64	143.0	927.0	4201
		8-26-64	146.0	924.0	
		11-01-64	141.0	929.0	
		11-23-64	136.0*	934.[illegible]	
		12-31-64	126.0	944.0	
		2-01-65	120.0	950.0	
		3-01-65	121.0	949.[illegible]	
		4-01-65	125.0	945.0	
		4-29-65	129.0	941.0	
		6-01-65	148.0*	922.0	
01S/04W-09J01 S	1029.5	7-29-64	129.8P	899.7	3230
		8-27-64	127.0P	902.5	
		9-24-64	131.8P	897.7	
		10-22-64	67.0	962.5	
		11-24-64	66.0	963.5	
		1-13-65	65.6	963.9	
		2-12-65	66.5	963.0	
		3-25-65	66.3	963.2	
		4-08-65	65.5	964.0	
		5-04-65	65.3	964.2	
		6-16-65	67.6	961.9	
01S/04W-09N01 S	1063.0	7-28-64	102.0P	961.0	4201
		8-26-64	86.0	977.0	
		11-23-64	86.0	977.0	
		4-01-65	85.0	978.0	
		4-29-65	84.0	979.[illegible]	
		6-01-65	90.0	973.0	

* Questionable measurement

** Approximate ground surface elevation

P Pumping measurement

A Air gauge measurement

TABLE [illegible]

GROUND WATER LEVELS AT WELLS

SANTA ANA RIVER HYDRO UNIT Y-01.00

UPPER SANTA ANA RIV HYDRO SUBUNIT Y-01.E0
BUNKER HILL HYDRO SUBAREA Y-01.E2

State Well Number	G.S. Elev. in Feet	Date	Dist. G.S. to Water Surface in Feet	Water Surface Elev. in Feet	Agency Supplying Data
01S/04W-09N06 S	1060.2	8-13-64	109.6	950.6	3230
		11-19-64	104.3	955.9	
		2-11-65	98.8	961.4	
		4-07-65	96.6	963.6	
		5-06-65	97.9	962.3	
01S/04W-09P01 S	1052.4	7-29-64	84.7	967.7	3230
		8-27-64	85.0	967.4	
		9-24-64	85.4	967.0	
		10-22-64	89.2	963.2	
		11-24-64	88.2	964.2	
		1-13-65	87.4	965.0	
		2-12-65	88.2	964.2	
		3-25-65	88.1	964.3	
		4-08-65	87.2	965.2	
		5-04-65	86.9	965.5	
		6-16-65	88.5	963.9	
01S/04W-10C01 S	1037.1	8-12-64	70.9	966.2	3230
		11-24-64	71.3	965.8	
		2-11-65	71.8	965.3	
		4-07-65	71.8	965.3	
		5-05-65	71.3	965.8	
01S/04W-10F01 S	1029.7	7-28-64	141.8P	887.9	3230
		8-27-64	144.7P	885.0	
		9-22-64	145.6P	884.1	
		10-21-64	105.5	924.2	
		11-24-64	98.0	931.7	
		1-13-65	87.6	942.1	
		2-16-65	98.5	931.2	
		3-25-65	133.6P	896.1	
		4-07-65	132.0P	897.7	
		5-05-65	138.6P	891.1	
		6-13-65	144.0P	885.7	
01S/04W-10F07 S	1022.0**	8-17-64	DRY		3400
		9-24-64	DRY		
		1-27-65	DRY		
		5-02-65	41.4	980.6	
01S/04W-10M02 S	1012.0	4-08-65	67.3	944.7	3230
		5-04-65	77.8*	934.2	
01S/04W-10N06 S	1001.4	7-29-64	100.3P	901.1	3230
		8-27-64	101.9P	899.5	
		9-29-64	49.1	952.3	
		10-21-64	48.8	952.6	
		11-24-64	47.0	954.4	
		1-13-65	46.1	955.3	
		2-12-65	48.3	953.1	
		3-25-65	46.8	954.6	
		4-08-65	45.3	956.1	
		5-04-65	45.3	956.1	
		6-16-65	48.3	953.1	
01S/04W-10N09 S	1002.0**	9-24-64	44.0	958.0	3400
		10-28-64	DRY		
		12-29-64	40.6	961.4	
		1-27-65	43.9	958.1	
		2-24-65	DRY		
		3-22-65	DRY		
		5-02-65	41.1	960.9	
		5-28-65	DRY		
01S/04W-11D01 S	1034.4	7-17-64	115.9	918.5	5204
		8-07-64	117.9	916.5	
		8-21-64	123.5*	910.9	
		9-04-64	122.6*	911.8	
		9-18-64	123.9*	910.5	
		10-02-64	103.0	931.4	
		10-30-64	108.6	925.8	
		11-12-64	107.6	926.8	
		11-27-64	106.0	928.4	
		12-11-64	108.3*	926.1	
		12-25-64	102.0	932.4	
		1-08-65	102.6	931.8	
		2-05-65	103.5	930.9	
		2-19-65	114.9*	919.5	
		3-05-65	112.3*	922.1	
		3-19-65	106.9	927.5	
		4-02-65	100.0	934.4	
		4-16-65	101.3	933.1	
		4-23-65	109.6*	924.8	
		5-14-65	114.5	919.9	
		5-28-65	125.6*	908.8	
		6-18-65	126.0	908.4	

UPPER SANTA ANA RIV HYDRO SUBUNIT Y-01.E0
BUNKER HILL HYDRO SUBAREA Y-01.E2

State Well Number	G.S. Elev. in Feet	Date	Dist. G.S. to Water Surface in Feet	Water Surface Elev. in Feet	Agency Supplying Data
01S/04W-11D02 S	1034.5	7-17-64	117.0	917.5	5204
		8-07-64	118.6	915.9	
		9-11-64	156.6P	877.9	
		10-02-64	99.7	934.8	
		10-30-64	119.3	915.2	
		11-22-64	150.0P	884.5	
		12-04-64	102.7*	931.8	
		1-02-65	85.7	948.8	
		2-05-65	105.3	929.2	
		3-12-65	141.0P	893.5	
		4-02-65	102.3	932.2	
		5-14-65	89.1	945.4	
		6-18-65	157.0P	877.5	
01S/04W-11D03 S	1033.3	7-10-64	143.0P	890.3	5204
		8-14-64	147.9P	885.4	
		9-11-64	150.3P	883.0	
		10-02-64	101.9	931.4	
		11-12-64	138.6P	894.7	
		12-11-64	137.9P	895.4	
		1-02-65	85.9	947.4	
		2-12-65	137.6P	895.7	
		3-12-65	101.9	931.4	
		4-16-65	131.9P	901.4	
		5-14-65	141.9P	891.4	
		6-11-65	117.8	915.5	
		6-25-65	118.9	914.4	
01S/04W-11D04 S	1020.8	7-10-64	116.9	903.9	5204
		7-31-64	117.9	902.9	
		8-14-64	124.3*	896.5	
		8-28-64	124.9	895.9	
		9-11-64	125.6	895.2	
		9-25-64	125.0	895.8	
		10-09-64	121.6*	899.2	
		10-30-64	112.0	908.8	
		11-12-64	112.6	908.2	
		11-27-64	109.9	910.9	
		12-11-64	110.9*	909.9	
		12-25-64	105.6	915.2	
		1-08-65	105.6	915.2	
		1-29-65	99.9	920.9	
		2-12-65	106.9*	913.9	
		2-26-65	115.8*	905.0	
		3-12-65	99.3	921.5	
		3-26-65	96.9	923.9	
		4-09-65	104.3	916.5	
		4-23-65	108.6	912.2	
		5-07-65	111.5	909.3	
		5-21-65	128.3*	892.5	
		6-11-65	116.0*	904.8	
		6-25-65	117.9	902.9	
01S/04W-11F11 S	1032.8	8-11-64	71.2	961.6	3230
		11-18-64	74.4	958.4	
		2-10-65	75.8	957.0	
01S/04W-11H01 S	1051.8	11-18-64	91.6	960.2	3230
		2-10-65	95.5	956.3	
		4-06-65	91.0	960.8	
		5-05-65	92.6	959.2	
01S/04W-11Q01 S	1041.7	8-13-64	103.5	938.2	3230
01S/04W-12B05 S	1089.3**	7-11-64	150.0P	939.3	4104
		8-01-64	156.4P	932.9	
		8-15-64	159.3P	929.4	
		9-05-64	158.2P	931.1	
		9-19-64	160.0P	929.3	
		10-03-64	163.4P	925.9	
		10-17-64	165.1P	924.2	
		10-31-64	159.5P	929.8	
		11-21-64	157.0P	932.3	
		1-02-65	143.4P	945.9	
		1-16-65	150.0P	939.3	
		1-30-65	151.5P	937.8	
		3-01-65	153.9P	935.4	
		3-19-65	150.1P	939.2	
		4-12-65	129.4	959.9	
		4-19-65	148.8P	940.5	
		5-03-65	153.8P	935.5	
		5-17-65	163.1P	926.2	
		6-23-65	156.0P	933.3	
01S/04W-12F02 S	1060.0**	9-07-64	104.4	955.6	4780
		3-02-65	105.2	954.8	
		6-03-65	91.5	968.5	

* Questionable measurement

** Approximate ground surface elevation

P Pumping measurement

A Air gauge measurement

TABLE C-5

GROUND WATER LEVELS AT WELLS

SANTA ANA RIVER HYDRO UNIT Y-01.00

UPPER SANTA ANA RIV HYDRO SUBUNIT Y-01.E0
BUNKER HILL HYDRO SUBAREA Y-01.E2

State Well Number	G S Elev in Feet	Date	Dist G S to Water Surface in Feet	Water Surface Elev in Feet	Agency Supplying Data
01S/04W-12M03 S	1057.2	8-17-64	102.7	954.5	3400
		9-24-64	104.6	952.6	
		10-28-64	105.0	952.2	
		11-20-64	105.4	951.8	
		12-29-64	106.3	950.9	
		1-27-65	106.6	950.6	
		2-24-65	106.9	950.3	
		3-22-65	109.3	947.9	
		5-02-65	111.1	946.1	
		5-28-65	111.7	945.5	
01S/04W-13F02 S	1059.0	3-20-65	123.0	936.0	3847
01S/04W-13G02 S	1060.0	3-20-65	133.1	926.9	3847
01S/04W-13G03 S	1060.0**	11-24-64	109.4	950.6	3847
		3-20-65	103.9	956.1	
01S/04W-13M02 S	1054.0	3-20-65	104.9	949.1	3847
01S/04W-13N01 S	1045.0	3-20-65	114.4	930.6	3847
01S/04W-13N02 S	1045.0**	3-20-65	113.2	931.8	3847
01S/04W-13R01 S	1100.9	8-21-64	165.3P	935.6	3400
		10-30-64	164.6	936.3	
		11-24-64	165.0	935.9	
		12-30-64	164.8	936.1	
		1-28-65	162.4	938.5	
		2-25-65	161.8	939.1	
		5-04-65	158.5	942.4	
		6-02-65	159.9	941.0	
01S/04W-14P02 S	1026.0	7-10-64	121.2	904.8	5204
		7-31-64	119.8	906.2	
		8-14-64	121.5	904.5	
		8-28-64	122.1	903.9	
		9-11-64	124.5*	901.5	
		9-25-64	118.8	907.2	
		10-09-64	116.5	909.5	
		10-30-64	110.2*	915.8	
		11-12-64	97.8*	928.2	
		11-27-64	86.5	939.5	
		12-11-64	104.1*	921.9	
		12-25-64	98.1*	927.9	
		1-08-65	82.1	943.9	
		1-29-65	91.8*	934.2	
		2-12-65	101.1*	924.9	
		2-20-65	107.1*	918.9	
		3-12-65	96.2*	929.8	
		3-26-65	86.1*	939.9	
		4-09-65	78.8	947.2	
		4-23-65	85.1*	940.9	
		5-07-65	98.8*	927.2	
		5-21-65	123.1*	902.9	
		6-11-65	121.5	904.5	
		6-25-65	119.7	906.3	
01S/04W-14P06 S	1027.1	7-17-64	149.3P	877.8	5204
		8-14-64	127.6	899.5	
		9-25-64	121.6*	905.5	
		10-23-64	110.0	917.1	
		11-06-64	111.5*	915.6	
		11-20-64	89.0	938.1	
		12-04-64	98.0*	929.1	
		12-18-64	103.0*	924.1	
		1-02-65	87.9	939.2	
		1-15-65	82.6	944.5	
		2-05-65	101.6*	925.5	
		2-19-65	110.8*	916.3	
		3-05-65	107.3*	919.8	
		3-19-65	85.9	941.2	
		4-02-65	87.3	939.8	
		4-16-65	78.9	948.2	
		5-14-65	99.0*	928.1	
		6-18-65	149.3P	877.8	
01S/04W-15E04 S	995.0	8-13-64	53.8	941.2	3230
		2-12-65	55.8	939.2	
		4-07-65	49.8	945.2	
		5-06-65	47.9	947.1	
01S/04W-15L03 S	984.0**	7-04-64	158.3*	825.7	5717
		7-18-64	160.5*	823.5	
		8-01-64	163.5*	820.5	
		8-15-64	165.0*	819.0	
		9-05-64	164.5*	819.5	
		(CONT.)			

UPPER SANTA ANA RIV HYDRO SUBUNIT Y-01.E0
BUNKER HILL HYDRO SUBAREA Y-01.E2

State Well Number	G S Elev. in Feet	Date	Dist G S to Water Surface in Feet	Water Surface Elev. in Feet	Agency Supplying Data
		(CONT.)			
01S/04W-15L03 S	984.0**	9-19-64	166.5*	817.5	5717
		10-03-64	177.5*	806.5	
		10-24-64	57.5	926.5	
		11-14-64	87.5*	896.5	
		11-28-64	60.5	923.5	
		12-12-64	67.0*	917.0	
		12-26-64	64.5	919.5	
		1-09-65	55.5	928.5	5713
		1-09-65	191.5*	792.5	5717
		1-23-65	176.5*	807.5	
		2-06-65	161.5*	822.5	
		2-20-65	165.5*	818.5	
		3-06-65	68.5*	915.5	
		3-20-65	59.2	924.8	5713
		3-20-65	59.5	924.5	5717
		4-03-65	58.5	925.5	
		4-17-65	53.5	930.5	
		5-01-65	66.0*	918.0	
		6-19-65	179.5P	804.5	
01S/04W-15M02 S	984.6	7-11-64	154.7*	829.9	5717
		10-24-64	159.7*	824.9	
		11-14-64	102.7	881.9	
		11-24-64	103.1	881.5	3230
		11-28-64	100.7	883.9	5717
		12-19-64	149.7*	834.9	
		1-09-65	100.7	883.9	
		2-13-65	149.7*	834.9	
		3-06-65	104.7	879.9	
		3-20-65	100.7	883.9	
		4-03-65	97.7	886.9	
		4-07-65	95.5*	889.1	3230
		4-17-65	90.2	894.4	5717
		5-01-65	92.7	891.9	
		5-06-65	92.0	892.6	3230
		6-12-65	149.7P	834.9	5717
01S/04W-15N02 S	982.2	8-13-64	56.3	925.9	3230
		11-24-64	57.3	924.9	
		2-12-65	56.6	925.6	
		4-07-65	52.5	929.7	
		5-06-65	52.1	930.1	
01S/04W-15N05 S	980.0	7-11-64	255.0*	725.0	5717
		8-01-64	260.0*	720.0	
		8-15-64	260.0*	720.0	
		9-05-64	260.0*	720.0	
		9-19-64	260.0*	720.0	
		10-03-64	265.0*	715.0	
		10-17-64	265.0*	715.0	
		11-14-64	210.0	770.0	
		11-28-64	190.0	790.0	
		12-12-64	255.0*	725.0	
		12-26-64	210.0*	770.0	
		1-09-65	190.0*	790.0	
		1-23-65	175.0	805.0	
		2-06-65	255.0*	725.0	
		2-20-65	265.0*	715.0	
		3-06-65	180.0	800.0	
		3-20-65	175.0	805.0	
		4-03-65	175.0*	805.0	
		4-17-65	160.0	820.0	
		5-29-65	185.0	795.0	
		6-19-65	265.0P	715.0	
01S/04W-15N10 S	980.0**	8-01-64	205.0	775.0	5717
		8-15-64	205.5	774.5	
		9-05-64	209.0	771.0	
		9-19-64	211.0	769.0	
		10-03-64	213.0	767.0	
		10-17-64	291.0*	689.0	
		11-14-64	225.0*	755.0	
		11-28-64	197.5	782.5	
		12-26-64	220.0*	760.0	
		1-09-65	192.0*	788.0	
		1-23-65	170.0	810.0	
		2-06-65	196.0*	784.0	
		2-20-65	202.5*	777.5	
		3-06-65	184.0	796.0	
		3-20-65	195.0*	785.0	
		4-03-65	179.0*	801.0	
		4-17-65	166.0	816.0	
		5-01-65	190.0*	790.0	
		5-15-65	197.0	783.0	
		6-05-65	205.0	775.0	
		6-19-65	208.5	771.5	

* Questionable measurement ** Approximate ground surface elevation P Pumping measurement A Air gauge measurement

TABLE [illegible]

GROUND WATER LEVELS AT WELLS

State Well Number	G S Elev in Feet	Date	Dist G S to Water Surface in Feet	Water Surface Elev. in Feet	Agency Supplying Data
SANTA ANA RIVER HYDRO UNIT Y-01.00					
UPPER SANTA ANA RIV HYDRO SUBUNIT Y-01.E0					
BUNKER HILL HYDRO SUBAREA Y-01.E2					
01S/04W-15P02 S	993.0**	7-11-64	67.8	925.2	5713
		8-17-64	69.4	923.6	3400
		9-05-64	70.4	922.6	5713
		9-24-64	71.5	921.5	3400
		10-28-64	69.0	924.0	
		11-20-64	71.8	921.2	
		12-29-64	64.1*	928.9	
		1-09-65	52.6	940.4	5713
		1-27-65	64.1*	928.9	3400
		2-24-65	68.4	924.6	
		3-20-65	63.7	929.3	5713
		3-22-65	63.6	929.4	3400
		5-02-65	60.1	932.9	
		5-08-65	63.9*	929.1	5713
01S/04W-16J09 S	979.0**	7-11-64	135.0*	844.0	5717
		8-01-64	134.0*	845.0	
		8-15-64	139.0*	840.0	
		9-05-64	137.0*	842.0	
		9-19-64	135.0*	844.0	
		10-03-64	138.0*	841.0	
		10-17-64	138.0*	841.0	
		10-31-64	139.0*	840.0	
		11-14-64	69.5	909.5	
		11-28-64	80.0	899.0	
		12-12-64	134.0*	845.0	
		12-26-64	81.0	898.0	
		1-09-65	75.0	904.0	
		1-23-65	133.0*	846.0	
		2-06-65	132.0*	847.0	
		2-20-65	131.0*	848.0	
		3-06-65	132.0*	847.0	
		3-20-65	76.0	903.0	
		4-03-65	76.0	903.0	
		4-17-65	65.0	914.0	
		5-15-65	129.0P	850.0	
		6-12-65	129.0*	850.0	
01S/04W-16R03 S	975.0**	7-04-64	250.0*	725.0	5717
		7-18-64	248.0*	727.0	
		8-01-64	245.0*	730.0	
		8-15-64	248.0*	727.0	
		9-05-64	247.0*	728.0	
		9-19-64	246.0*	729.0	
		10-03-64	250.0*	725.0	
		10-24-64	260.0*	715.0	
		11-14-64	224.0*	751.0	
		11-28-64	193.0	782.0	
		12-12-64	258.0*	717.0	
		12-26-64	250.0*	725.0	
		1-09-65	193.0	782.0	
		1-23-65	175.0	800.0	
		2-06-65	253.0*	722.0	
		2-20-65	269.0*	706.0	
		3-06-65	260.0*	715.0	
		3-20-65	185.0	790.0	
		4-03-65	174.0*	801.0	
		4-17-65	148.0	827.0	
		5-15-65	256.0P	719.0	
		6-19-65	261.0P	714.0	
01S/04W-21A01 S	970.2	8-13-64	189.5	780.7	3230
		11-24-64	192.0	778.2	
		2-12-65	185.0	785.2	
		4-07-65	186.0	784.2	
		5-06-65	180.5	789.7	
01S/04W-22B02 S	996.0	7-10-64	158.4	837.6	5204
		7-31-64	164.1	831.9	
		8-14-64	167.1	828.9	
		8-28-64	169.8	826.2	
		9-11-64	173.8*	822.2	
		9-25-64	171.7	824.3	
		10-09-64	174.8	821.2	
		10-23-64	175.4*	820.6	
		11-06-64	168.3	827.7	
		11-20-64	176.8*	819.2	
		12-04-64	170.1	825.9	
		12-18-64	184.8*	811.2	
		1-02-65	168.8*	827.2	
		1-15-65	157.7	838.3	
		2-05-65	156.4	839.6	
		2-19-65	165.8*	830.2	
		3-05-65	162.8	833.2	
		3-19-65	162.1	833.9	
		4-02-65	162.7*	833.3	
		4-16-65	145.8	850.2	
		(CONT.)			

State Well Number	G S Elev in Feet	Date	Dist G S to Water Surface in Feet	Water Surface Elev. in Feet	Agency Supplying Data
UPPER SANTA ANA RIV HYDRO SUBUNIT Y-01.E0					
BUNKER HILL HYDRO SUBAREA Y-01.E2					
		(CONT.)			
01S/04W-22B02 S	996.0	4-30-65	139.8	856.2	5204
		5-14-65	157.7*	838.3	
		5-28-65	160.1	835.9	
		6-11-65	168.8*	827.2	
		6-25-65	172.1	823.9	
01S/04W-22B03 S	1002.0	7-03-64	94.1P	907.9	5720
		8-14-64	94.8P	907.2	
		9-25-64	90.4	911.6	
		10-16-64	95.9P	906.1	
		11-20-64	89.6	912.4	
	1001.9	11-24-64	88.0*	913.9	3230
	1002.0	12-06-64	88.0	914.0	5720
		12-24-64	89.9	912.1	
		1-08-65	86.0	916.0	
		1-22-65	88.1	913.9	
		2-26-65	87.4	914.6	
		3-18-65	86.6	915.4	
		4-02-65	84.9	917.1	
	1001.9	4-07-65	82.0	919.9	3230
	1002.0	4-15-65	82.0	920.0	5720
		4-30-65	81.5	920.5	
		5-14-65	88.8P	913.2	
		6-18-65	92.4P	909.6	
01S/04W-22B05 S	1000.0	7-03-64	91.9P	908.1	5720
		8-14-64	96.9P	903.1	
		9-18-64	98.0P	902.0	
		10-16-64	98.2P	901.8	
		11-20-64	87.8	912.2	
		12-24-64	90.2	909.8	
		1-08-65	84.5	915.5	
		1-22-65	84.9	915.1	
		2-26-65	87.9	912.1	
		3-18-65	85.7	914.3	
		4-02-65	84.0*	916.0	
		4-15-65	79.3	920.7	
		4-30-65	81.4	918.6	
		5-14-65	90.1P	909.9	
		6-18-65	94.8P	905.2	
01S/04W-22B06 S	1002.0**	7-03-64	96.8P	905.2	5720
		8-14-64	99.8P	902.2	
		9-18-64	101.1P	900.9	
		10-23-64	94.8	907.2	
		11-20-64	87.1	914.9	
		12-04-64	89.2	912.8	
		12-24-64	91.1	910.9	
		1-08-65	82.3	919.7	
		1-22-65	86.8	915.2	
		2-05-65	90.2	911.8	
		2-26-65	91.5	910.5	
		3-18-65	82.7	919.3	
		4-02-65	84.5*	917.5	
		4-15-65	77.7	924.3	
		5-14-65	93.7P	908.3	
		6-18-65	95.8P	906.2	
01S/04W-22B07 S	995.0**	7-03-64	101.0P	894.0	5720
		8-14-64	103.3P	891.7	
		9-18-64	104.8P	890.2	
		10-20-64	105.5P	889.5	
		11-13-64	91.0	904.0	
		12-18-64	99.3P	895.7	
		1-02-65	81.8	913.2	
		2-12-65	86.0	909.0	
		3-19-65	81.0	914.0	
		4-09-65	77.3	917.7	
		5-14-65	68.2	926.8	
		6-25-65	101.0P	894.0	
01S/04W-22C02 S	988.5	8-13-64	131.6	856.9	3230
		11-24-64	141.8	846.7	
		2-12-65	131.6	856.9	
		4-07-65	130.6	857.9	
		5-06-65	122.0	866.5	
01S/04W-22G06 S	983.0	12-31-64	87.4	895.6	5720
		1-15-65	84.3	898.7	
		2-26-65	88.6	894.4	
		3-17-65	87.0	896.0	
		4-02-65	84.8	898.2	
		4-15-65	81.0	902.0	
		5-14-65	95.9P	887.1	
		6-18-65	99.1P	883.9	
01S/04W-22G07 S	984.0	7-03-64	92.9P	891.1	5720
		(CONT.)			

* Questionable measurement ** Approximate ground surface elevation P Pumping measurement A Air gauge measurement

TABLE [illegible]

GROUND WATER LEVELS AT WELLS

SANTA ANA RIVER HYDRO UNIT Y-01.00

UPPER SANTA ANA RIV HYDRO SUBUNIT Y-01.E0
BUNKER HILL HYDRO SUBAREA Y-01.E2

State Well Number	G S Elev in Feet	Date	Dist G S to Water Surface in Feet	Water Surface Elev in Feet	Agency Supplying Data
		(CONT.)			
01S/04W-22[illegible]	[illegible]4.0	8-14-64	95.9P	888.1	5720
		9-18-64	94.9	889.1	
		10-02-64	94.3	889.7	
		10-16-64	94.5	889.5	
		11-20-64	87.8	896.2	
		12-31-64	87.3	896.7	
		1-15-65	85.1	898.9	
		2-26-65	90.1	893.9	
		3-18-65	88.6*	895.4	
		4-02-65	83.4	900.6	
		4-15-65	82.6	901.4	
		5-14-65	90.0P	894.0	
		6-18-65	95.0P	889.0	
01S/04W-22[illegible]	986.0	7-03-64	89.3P	896.7	5720
		8-14-64	93.0P	893.0	
		9-18-64	93.9P	892.1	
		10-03-64	91.6	894.4	
		10-16-64	93.3	892.7	
		11-20-64	88.0	898.0	
		12-24-64	90.4	895.6	
		1-08-65	83.6	902.4	
		1-22-65	82.8	903.2	
		2-26-65	87.1	898.9	
		3-18-65	84.5	901.5	
		4-02-65	83.3	902.7	
		4-15-65	79.1	906.9	
		5-14-65	87.2P	898.8	
		6-18-65	91.5P	894.5	
01S/04W-22G14 S	984.0	7-03-64	96.1	887.9	5720
		8-14-64	103.5P	880.5	
		9-18-64	101.6P	882.4	
		10-16-64	101.1P	882.9	
		11-27-64	94.5	889.5	
		12-31-64	94.2	889.8	
		1-15-65	90.2	893.8	
		2-26-65	94.9	889.1	
		3-18-65	94.5	889.5	
		4-01-65	91.3	892.7	
		4-15-65	87.4	896.6	
		5-14-65	98.3P	885.7	
		6-18-65	101.2P	882.8	
01S/04W-22G16 S	985.0	11-20-64	87.8	897.2	5720
		12-31-64	87.1	897.9	
		1-15-65	84.1	900.9	
		2-26-65	88.7	896.3	
		3-18-65	86.9	898.1	
		4-02-65	84.3	900.7	
		4-15-65	80.7	904.3	
		4-30-65	82.9	902.1	
		5-14-65	92.4P	892.6	
		6-18-65	102.5P	882.5	
01S/04W-22H01 S	1004.3	7-12-64	158.3P	846.0	5204
		8-11-64	160.0P	844.3	
		9-11-64	162.6P	841.7	
		10-02-64	95.0	909.3	
		10-23-64	95.0	909.3	
		11-06-64	96.5	907.8	
		11-20-64	89.0	915.3	
		12-04-64	90.0	914.3	
		12-18-64	92.0	912.3	
		1-02-65	87.3	917.0	
		1-15-65	85.9	918.4	
		2-05-65	89.6	914.7	
		2-19-65	91.9	912.4	
		3-05-65	89.5	914.7	
		3-19-65	85.9	918.4	
		4-02-65	85.0	919.3	
		4-16-65	81.0	923.3	
		5-07-65	79.0	925.3	
		6-11-65	[illegible]	913.4	
01S/04W-22H[illegible] S	1[illegible]05.2	7-10-64	147.0P	858.2	5204
		8-14-64	149.[illegible]P	[illegible]	
		9-11-64	150.0P	854.9	
		10-02-64	69.6	935.6	
		11-12-64	90.5*	914.7	
		12-04-64	58.9	946.3	
		12-18-64	[illegible]*	935.9	
		1-08-65	[illegible]	952.3	
		2-12-65	61.6	943.6	
		3-19-65	57.3	947.9	
		4-09-65	47.6	957.6	
		5-14-65	47.9	957.3	
		6-11-65	79.3*	925.9	

UPPER SANTA ANA RIV HYDRO SUBUNIT Y-01.E0
BUNKER HILL HYDRO SUBAREA Y-01.E2

State Well Number	G S Elev in Feet	Date	Dist G S to Water Surface in Feet	Water Surface Elev in Feet	Agency Supplying Data
01S/04W-22H03 S	1003.9	7-17-64	180.9P	823.0	5204
		8-14-64	107.3	896.6	
		8-28-64	107.0	896.9	
		9-11-64	111.0	892.9	
		9-25-64	109.0*	894.9	
		10-23-64	96.6	907.3	
		11-06-64	97.0*	906.9	
		11-20-64	87.0	916.9	
		12-06-64	89.0	914.9	
		12-18-64	89.9	914.0	
		1-02-65	85.0	918.9	
		1-15-65	83.0	920.9	
		2-05-65	91.0*	912.9	
		2-19-65	92.8*	911.1	
		3-05-65	89.3*	914.6	
		3-19-65	81.6	922.3	
		4-02-65	83.6	920.3	
		4-16-65	78.0	925.9	
		5-14-65	78.2	925.7	
		6-11-65	96.0*	907.9	
01S/04W-22H04 S	998.6	7-10-64	120.9P	877.7	5204
		8-14-64	119.9P	878.7	
		9-11-64	119.6P	879.0	
		10-02-64	87.9	910.7	
		10-23-64	95.0*	903.6	
		11-06-64	81.0	917.6	
		11-20-64	67.6	931.0	
		12-18-64	114.0P	884.6	
		1-02-65	63.6	935.0	
		1-15-65	57.0	941.6	
		2-12-65	73.6	925.0	
		3-05-65	115.3*	883.3	
		4-23-65	110.3*	888.3	
		5-14-65	58.7	939.9	
		6-11-65	94.6*	904.0	
01S/04W-22L05 S	990.0	7-07-64	120.7P	869.3	5783
		8-11-64	130.8P	859.2	
		9-08-64	122.0P	868.0	
		10-06-64	129.0P	861.0	
		11-10-64	114.8P	875.2	
		12-05-64	89.9	900.1	
		1-08-65	87.7	902.3	
		2-10-65	126.9P	863.1	
		3-09-65	131.0P	859.0	
		4-06-65	87.3	902.7	
		5-11-65	99.5P	890.5	
		6-08-65	131.9P	858.1	
01S/04W-22L09 S	986.0**	10-06-64	120.5	865.5	5783
		11-10-64	135.2P	850.8	
		12-05-64	114.0	872.0	
		1-08-65	103.8	882.2	
		2-10-65	123.1P	862.9	
		3-09-65	129.0P	857.0	
		4-06-65	74.4	911.6	
		5-11-65	122.0P	864.0	
		6-08-65	123.4P	862.6	
01S/04W-22L13 S	980.0**	6-19-65	79.6	900.4	5713
01S/04W-22M06 S	982.0	7-07-64	154.5P	827.5	5783
		8-11-64	172.0P	810.0	
		9-08-64	184.3P	797.7	
		10-06-64	163.7P	818.3	
		11-10-64	175.7P	806.3	
		12-05-64	122.9	859.1	
		1-08-65	120.5	861.5	
		2-10-65	141.0P	841.0	
		3-09-65	168.0P	814.0	
		4-06-65	122.3	859.7	
		5-11-65	138.0P	844.0	
		6-08-65	170.0P	812.0	
01S/04W-22M[illegible] S	980.0**	11-27-64	122.4	857.6	5718
		3-18-65	121.5*	858.5	
		4-23-65	106.6	873.4	
01S/04W-22P[illegible] S	987.0**	10-06-64	130.0	857.0	5783
		11-10-64	134.8*	852.4	
		12-05-64	116.6	870.4	
		3-18-65	115.9*	871.1	5718
		4-27-65	104.6	882.4	
		5-11-65	109.8	877.2	5783
		6-08-65	170.8*	816.2	

* Questionable measurement ** Approximate ground surface elevation P Pumping measurement A Air gauge measurement

TABLE [illegible]

GROUND WATER LEVELS AT WELLS

State Well Number	G.S. Elev. (feet)	Date	Depth to Water Below Surface (feet)	Water Surface Elev. (feet)	Agency Supplying Data
SANTA ANA RIVER HYDRO UNIT					
UPPER SANTA ANA RIV HYDRO SUBUNIT					
BUNKER HILL HYDRO SUBAREA					
01S/04W-23A[illegible]	[illegible]**	11-24-64	123.2	916.8	3847
		3-20-65	117.8	922.2	
01S/04W-23A02 S	[illegible]	7-10-64	129.3P	895.7	5204
		8-07-64	120.9*	904.1	
		8-21-64	112.0	913.0	
		9-04-64	122.0*	903.0	
		9-18-64	122.6*	902.4	
		10-02-64	107.0	918.0	
		10-23-64	110.0*	907.0	
		11-06-64	109.0*	916.0	
		11-20-64	90.0	935.0	
		12-04-64	91.3	933.1	
		12-18-64	98.6*	926.4	
		1-02-65	86.0*	939.0	
		1-15-65	76.6	948.4	
		2-05-65	95.3*	929.7	
		2-19-65	106.0*	919.0	
		3-12-65	95.0*	930.0	
		3-26-65	[illegible]	943.7	
		4-09-65	75.3	949.7	
		5-14-65	99.3	925.7	
		5-28-65	121.6*	903.4	
		6-18-65	171.8*	853.2	
01S/04W-23C01 S	1022.0	7-17-64	131.3P	891.5	5204
		8-14-64	131.6P	891.2	
		9-25-64	120.0*	902.8	
		10-02-64	111.0*	911.8	
		11-20-64	86.0	936.8	
		12-18-64	98.6*	923.2	
		1-02-65	86.0	936.8	
		1-15-65	80.0	942.8	
		2-05-65	100.9*	921.9	
		2-19-65	108.9*	913.9	
		3-19-65	84.3	938.5	
		4-02-65	85.0	937.8	
		4-16-65	76.3	946.5	
		5-14-65	83.3	939.5	
		6-18-65	142.8P	880.0	
01S/04W-23M[illegible] S	1040.0**	3-20-65	116.9	923.1	3847
01S/04W-23K01 S	1042.0**	11-24-64	124.3	917.7	3847
		3-20-65	119.2	922.8	
01S/04W-23K02 S	1041.0	3-20-65	116.4	924.6	3847
01S/04W-24J04 S	1105.0	8-20-64	116.5	988.5	3400
		10-30-64	116.3	988.7	
		11-24-64	115.7	989.3	
		12-30-64	114.8	990.2	
		1-28-65	116.1	988.9	
		2-25-65	116.1	988.9	
		3-24-65	116.1	988.9	
		5-04-65	116.2	988.8	
		6-02-65	116.5	988.5	
01S/04W-24K[illegible] S	1092.0	7-21-64	169.2P	922.8	5203
		8-24-64	177.2P	914.8	
		9-25-64	181.7P	910.3	
		10-28-64	160.2	931.8	
		11-23-64	150.6	941.4	
		12-21-64	143.7	948.3	
		1-25-65	146.2	945.8	
		2-24-65	142.7	949.3	
		3-22-65	139.2	952.8	
		4-07-65	137.7	954.3	
		4-29-65	149.4*	942.6	
		5-24-65	167.2*	924.8	
		6-22-65	173.2	918.8	
01S/04W-25J01 S	1135.0**	8-17-64	122.4	1012.6	[illegible]
		9-24-64	122.8	1012.2	
		10-28-64	123.5	1011.5	
		11-20-64	122.2	1012.8	
		12-29-64	122.1	1012.9	
		1-27-65	121.2	1013.8	
		2-24-65	121.7	1013.3	
		3-22-65	121.2	1013.8	
		5-02-65	120.8	1014.2	
		5-28-65	130.9*	1004.1	
01S/04W-27A[illegible] S	1014.4	7-10-64	109.3	905.1	5204
		7-31-64	110.9	903.5	
		8-14-64	110.0	904.4	
		8-28-64	111.9	902.5	
		(CONT.)			
UPPER SANTA ANA RIV HYDRO SUBUNIT					
BUNKER HILL HYDRO SUBAREA					
[illegible]	[illegible]	[illegible]	109.0	[illegible]	5204
		9-25-64	107.9	906.5	
		10-09-64	109.0	905.4	
		10-30-64	107.6*	906.8	
		11-12-64	97.0*	917.4	
		11-27-64	89.9	924.5	
		12-11-64	[illegible]	912.1	
		12-25-64	103.0*	911.4	
		1-08-65	81.6	932.8	
		1-29-65	99.3*	915.1	
		2-12-65	97.3	917.1	
		2-26-65	101.6	912.8	
		3-12-65	99.9	914.5	
		3-26-65	97.8*	916.6	
		4-09-65	[illegible]	936.1	
		4-23-65	96.0*	[illegible]	
		5-07-65	98.0	916.4	
		5-21-65	106.0*	908.4	
		6-11-65	105.6*	908.8	
		6-25-65	104.5*	909.9	
[illegible]	[illegible]	[illegible]	101.3	911.0	5204
		[illegible]	103.6	908.7	
		[illegible]	104.6	907.7	
		8-28-64	105.0	907.3	
		9-11-64	105.6	906.7	
		9-25-64	105.0	907.3	
		10-09-64	106.0	906.3	
		10-30-64	106.6*	905.7	
		11-12-64	90.7	921.6	
		11-27-64	101.6*	910.7	
		12-04-64	102.0	911.3	
		12-18-64	101.0	911.3	
		1-02-65	100.0	912.3	
		1-15-65	96.6	915.7	
		2-05-65	100.0	912.3	
		2-19-65	110.0*	902.3	
		3-05-65	100.3	912.0	
		3-19-65	97.3	915.0	
		4-02-65	97.0	915.3	
		4-16-65	92.0	919.7	
		4-30-65	93.0	919.3	
		5-14-65	95.0*	914.3	
		5-28-65	97.3	913.0	
		6-18-65	102.0	911.3	
01S/04W-27A07 S	1015.0	7-10-64	144.0*	871.0	5204
		7-31-64	142.0*	873.0	
		8-14-64	139.6	875.4	
		8-28-64	136.0*	879.0	
		9-11-64	127.0	888.0	
		9-25-64	130.6	884.4	
		10-09-64	140.0*	875.0	
		10-23-64	123.0*	892.0	
		11-12-64	92.6*	922.4	
		11-27-64	83.0	932.0	
		12-11-64	106.0*	909.0	
		12-25-64	107.6*	907.4	
		1-08-65	79.0	936.0	
		1-29-65	96.0*	919.0	
		2-12-65	92.0	922.7	
		2-26-65	100.0*	915.0	
		3-12-65	102.6*	912.1	
		3-26-65	93.0*	922.0	
		4-09-65	72.0	942.7	
		4-23-65	95.6*	919.4	
		5-21-65	145.3*	869.7	
		6-11-65	145.3*	869.7	
		6-25-65	132.6	882.4	
01S/04W-[illegible]	1017.0**	7-10-64	144.0	873.0	5204
		7-31-64	140.6	[illegible]	
		8-14-64	139.0	[illegible]	
		8-28-64	136.0*	881.0	
		9-11-64	141.3*	875.7	
		9-25-64	130.0	887.0	
		10-09-64	140.0*	877.0	
		10-30-64	123.0*	894.0	
		11-12-64	93.0	924.0	
		11-27-64	83.6	933.4	
		12-11-64	106.9*	910.1	
		12-25-64	108.0*	909.0	
		1-08-65	79.0	938.0	
		1-29-65	97.0*	920.0	
		2-12-65	[illegible]	923.7	
		2-26-65	101.3*	915.7	
		3-12-65	103.9*	913.1	
		(CONT.)			

* Questionable measurement

** Approximate ground surface elevation

P Pumping measurement

A Air measurement

TABLE C-5

GROUND WATER LEVELS AT WELLS

SANTA ANA RIVER HYDRO UNIT Y-01.00

UPPER SANTA ANA RIV HYDRO SUBUNIT Y-01.E0
BUNKER HILL HYDRO SUBAREA Y-01.E2

State Well Number	G S Elev in Feet	Date	Dist G S to Water Surface in Feet	Water Surface Elev in Feet	Agency Supplying Data
		(CONT.)			
1S/04W-27A06 S	1017.0**	3-26-65	93.9	923.1	5204
		4-09-65	73.3	943.7	
		4-23-65	95.9*	921.1	
		5-07-65	127.6*	889.4	
		5-21-65	145.5*	871.5	
		6-11-65	146.0*	871.0	
		6-25-65	130.3	886.7	
1S/04W-27A07 S	1015.2	7-10-64	190.5P	824.7	5204
		8-21-64	189.1P	826.1	
		9-18-64	189.1P	826.1	
		10-23-64	188.5P	826.7	
		11-12-64	92.5	922.7	
		12-04-64	94.1	921.1	
		12-18-64	95.8*	919.4	
		1-15-65	75.4	939.8	
		2-12-65	93.1*	922.1	
		2-26-65	100.5*	914.7	
		3-19-65	82.1	933.1	
		4-09-65	74.1	941.1	
		4-23-65	153.4*	861.8	
		5-14-65	170.5P	844.7	
		6-18-65	128.0*	887.2	
1S/04W-27A10 S	1015.1	7-10-64	148.5P	866.4	5204
		8-14-64	129.4	885.8	
		8-28-64	137.3*	878.4	
		9-18-64	141.5*	874.4	
		10-16-64	136.3P	879.7	
		11-12-64	93.0	922.7	
		11-27-64	85.0	930.7	
		12-11-64	112.6*	903.1	
		12-25-64	108.6*	907.1	
		1-08-65	79.6	936.1	
		1-29-65	97.9*	917.8	
		2-12-65	94.0	921.7	
		2-26-65	102.0*	913.7	
		3-12-65	104.6*	911.1	
		3-26-65	95.0*	920.7	
		4-09-65	74.0	941.7	
		5-14-65	117.2*	898.5	
		6-18-65	155.4P	860.3	
01S/04W-27A11 S	1015.0	7-10-64	138.1P	876.9	5204
		8-24-64	128.0	887.0	
		9-04-64	128.1	886.9	
		9-18-64	136.1*	878.9	
		10-02-64	132.5	882.5	
		10-16-64	137.5*	877.5	
		10-30-64	123.1*	891.9	
		11-12-64	93.4	921.6	
		11-27-64	83.5	931.5	
		12-11-64	105.5*	909.5	
		12-25-64	107.4*	907.6	
		1-08-65	79.5	935.5	
		1-29-65	97.5*	917.5	
		2-12-65	94.1	920.9	
		2-26-65	100.8*	914.2	
		3-12-65	101.5*	913.5	
		3-26-65	94.8*	920.2	
		4-09-65	74.4	940.6	
		4-23-65	93.5*	921.5	
		5-14-65	98.4	916.6	
01S/04W-27A13 S	1017.0	7-10-64	122.6*	894.4	5204
		7-31-64	122.0*	895.0	
		8-14-64	116.7	900.3	
		8-28-64	120.3*	896.7	
		9-11-64	123.6*	893.4	
		9-25-64	113.7	903.3	
		10-09-64	119.7*	897.3	
		10-30-64	111.2*	906.8	
		11-12-64	99.3*	917.7	
		11-27-64	91.6	925.4	
		12-11-64	101.7*	915.3	
		12-25-64	105.7*	911.3	
		1-08-65	85.6	931.4	
		1-29-65	99.6*	918.4	
		2-12-65	96.3	920.7	
		2-26-65	102.0*	915.0	
		3-12-65	102.0*	915.0	
		3-26-65	94.0*	921.0	
		4-09-65	93.3	934.7	
		4-23-65	96.0*	921.0	
		5-07-65	102.0*	906.8	
		5-21-65	104.0*	894.0	
		(CONT.)			
01S/04W-27A13 S	1017.0	6-11-65	124.6*	892.4	5204
		6-25-65	114.0	903.0	
01S/04W-27A14 S	1007.0**	7-10-64	139.3	867.7	5204
		7-31-64	138.0*	869.0	
		8-16-64	131.3	875.7	
		8-28-64	135.9	871.1	
		9-11-64	140.0*	867.0	
		9-25-64	125.0	882.0	
		10-09-64	135.0*	872.0	
		10-30-64	102.0	905.0	
		11-12-64	97.6*	909.4	
		11-27-64	88.0	919.0	
		12-11-64	104.0*	903.0	
		12-25-64	111.9*	895.1	
		1-08-65	89.5	917.5	
		1-29-65	100.0*	907.0	
		2-12-65	95.6	911.4	
		2-26-65	113.8*	893.2	
		3-05-65	111.6*	895.4	
		3-19-65	85.3	921.7	
		4-02-65	95.3*	911.7	
		4-16-65	76.9	930.1	
		4-30-65	119.3*	887.7	
		5-14-65	126.6*	880.4	
		5-28-65	139.0*	868.0	
		6-18-65	141.0*	866.0	
01S/04W-27C[illegible] S	[illegible]**	1-09-65	57.6	932.4	5713
		2-12-65	54.9	935.1	
		3-20-65	46.8	943.2	
		4-17-65	46.9	943.1	
		5-08-65	46.6	943.4	
		6-19-65	45.8	944.2	
01S/04W-27H01 S	1020.0**	7-17-64	95.3P	924.7	5204
		8-21-64	93.0	927.0	
		9-11-64	100.0*	920.0	
		9-25-64	99.3*	920.7	
		10-09-64	95.6*	924.4	
		10-30-64	89.0*	931.0	
		11-12-64	89.6*	930.4	
		11-27-64	83.0	937.0	
		12-11-64	78.3	941.7	
		12-25-64	82.0	938.0	
		1-08-65	79.0	941.0	
		1-29-65	74.3	945.7	
		2-12-65	74.9	945.1	
		2-26-65	81.9*	938.1	
		3-12-65	86.6	933.4	
		3-26-65	75.5	944.5	
		4-09-65	68.8	951.2	
		4-23-65	73.9*	946.1	
		5-14-65	89.6*	930.4	
		3-12-65	86.6*	933.4	
		5-28-65	93.3	926.7	
		6-18-65	102.8P	917.2	
01S/04W-27H08 S	1018.0	8-17-64	DRY		3400
		10-28-64	DRY		
		12-29-64	DRY		
		5-28-65	DRY		
01N/03W-19E01 S	1450.0**	7-11-64	FLOW		4104
		8-01-64	FLOW		
		9-05-64	FLOW		
		10-03-64	FLOW		
		10-31-64	FLOW		
		12-01-64	FLOW		
		5-03-65	FLOW		
01N/03W-28P01 S	1496.2	7-24-64	DRY		3400
		11-20-64	493.5*	1002.7	
		12-29-64	466.6	1029.6	
		1-27-65	465.6	1030.6	
		2-24-65	466.2	1030.0	
		3-22-65	465.8	1030.4	
		5-02-65	465.0	1031.2	
01N/03W-29M01 S	1345.2	12-21-64	366.4P	978.8	5051
		1-20-65	364.9P	980.3	
		2-18-65	362.2P	983.0	
		3-00-65	349.0	996.2	
		4-14-65	347.0	998.2	
		4-29-65	351.2	994.0	
		5-20-65	353.9	991.3	
		6-17-65	354.4	990.8	

* Last reliable measurement

** Approximate ground surface elevation

P Pumping measurement

A Air gauge measurement

TABLE C-5

GROUND WATER LEVELS AT WELLS

SANTA ANA RIVER HYDRO UNIT Y-01.00

UPPER SANTA ANA RIV HYDRO SUBUNIT Y-01.E0
BUNKER HILL HYDRO SUBAREA Y-01.E2

State Well Number	G.S. Elev. in Feet	Date	Dist. G.S. to Water Surface in Feet	Water Surface Elev. in Feet	Agency Supplying Data
01N/03W-29M02 S	1445.0**	8-20-64	346.0	1099.0	5051
		9-18-64	348.5	1096.5	
		10-20-64	348.3	1096.7	
		11-24-64	347.2	1097.8	
		12-21-64	366.7P	1078.3	
01N/03W-29N01 S	1291.0**	8-20-64	309.8	981.2	5051
		9-18-64	311.5	979.5	
		10-20-64	311.0	980.0	
		11-24-64	309.8	981.2	
		12-21-64	308.8	982.2	
		1-20-65	306.5	984.5	
		2-18-65	307.5	983.5	
		3-00-65	308.0	983.0	
		4-14-65	306.7	984.3	
		4-29-65	307.7	983.3	
		5-20-65	310.0	981.0	
		6-17-65	314.2	976.8	
01N/03W-29R01 S	1368.7	8-17-64	334.2	1034.5	3400
		9-24-64	336.1	1032.6	
		10-28-64	337.8	1030.9	
		11-20-64	338.4	1030.3	
		12-29-64	339.3	1029.4	
		1-27-65	340.0	1028.7	
		2-24-65	340.4	1028.3	
		3-22-65	340.0	1028.7	
		5-02-65	340.3	1028.4	
		6-01-65	341.1	1027.6	
01N/03W-30C02 S	1362.0**	7-14-64	310.0	1052.0	4104
		8-01-64	309.6	1052.4	
		9-05-64	309.9	1052.1	
		10-03-64	314.2	1047.8	
		10-31-64	317.6	1044.4	
		12-01-64	315.0	1047.0	
		1-27-65	315.1	1046.9	
		3-01-65	313.4	1048.6	
		4-13-65	313.3	1048.7	
		5-04-65	316.8	1045.2	
01N/03W-30J03 S	1350.0**	7-14-64	352.9P	997.1	4104
		8-01-64	353.2P	996.8	
		1-28-65	347.0	1003.0	
		3-02-65	349.2	1000.8	
		3-15-65	348.6	1001.4	
		4-13-65	348.5	1001.5	
		5-04-65	351.0	999.0	
01N/03W-30J04 S	1340.0**	7-14-64	341.6	998.4	4104
01N/03W-30N01 S	1240.0**	7-14-64	272.2P	967.8	4104
		8-01-64	282.1P	957.9	
		8-15-64	287.6P	952.4	
		9-05-64	269.0P	971.0	
		9-19-64	283.7P	956.3	
		10-03-64	277.1P	962.9	
		10-17-64	284.0P	956.0	
		12-01-64	259.7	980.3	
		1-28-65	261.5	978.5	
		3-02-65	270.2*	969.8	
		3-24-65	259.6	980.4	
		4-14-65	268.7*	971.3	
		5-04-65	268.9	971.1	
		5-17-65	275.8P	964.2	
01N/03W-31B01 S	1227.6	8-20-64	256.2P	971.4	5051
		9-18-64	258.0*	969.6	
		10-20-64	248.0	979.6	
		11-24-64	247.0	980.6	
		12-21-64	246.0	981.6	
		1-20-65	244.4	983.2	
		2-18-65	244.7	982.9	
		3-00-65	246.1	981.5	
		4-14-65	245.1	982.5	
		4-29-65	246.5	981.1	
		5-20-65	248.5	979.1	
		6-17-65	261.5P	966.1	
01N/03W-31C02 S	1210.0	7-11-64	225.0	985.0	4104
		8-01-64	228.0	982.0	
		9-05-64	217.8	992.2	
		10-03-64	219.7	990.3	
		10-31-64	228.5	981.5	
		12-01-64	228.6	981.4	
		1-16-65	227.6	982.4	
		3-01-65	228.4	981.6	
		(CONT.)			

UPPER SANTA ANA RIV HYDRO SUBUNIT Y-01.E0
BUNKER HILL HYDRO SUBAREA Y-01.E2

State Well Number	G.S. Elev. in Feet	Date	Dist. G.S. to Water Surface in Feet	Water Surface Elev. in Feet	Agency Supplying Data
		(CONT.)			
01N/03W-31C02 S	1210.0	4-12-65	233.8	976.2	4104
		5-03-65	229.6	980.4	
01N/03W-31C03 S	1149.5	8-20-64	172.5	977.3	5051
		9-18-64	178.8P	971.0	
		10-20-64	174.7	975.1	
		11-24-64	170.9	978.9	
		12-21-64	170.2	979.6	
		1-20-65	168.3	981.5	
		2-18-65	170.0	979.8	
		3-00-65	170.7	979.1	
		4-14-65	169.4	980.4	
		4-29-65	171.3	978.5	
		5-20-65	178.7P	971.1	
		6-17-65	176.7	973.1	
01N/03W-31P01 S	1115.8	11-13-64	DRY		3230
		2-10-65	DRY		
		4-06-65	DRY		
01N/03W-32C01 S	1286.4	8-20-64	300.8	985.6	5051
		9-18-64	301.9	984.5	
		10-20-64	303.1	983.3	
		11-24-64	302.0	984.4	
		12-21-64	301.1	985.3	
		1-20-65	299.8	986.6	
		2-18-65	299.8	986.6	
		3-00-65	300.7	985.7	
		4-14-65	300.4	986.0	
		4-29-65	300.8	985.6	
		5-20-65	302.1	984.3	
		6-17-65	303.7	982.7	
01N/03W-32C02 S	1270.0**	8-20-64	288.6P	981.4	5051
		9-18-64	279.0	991.0	
		10-20-64	292.8P	977.2	
		11-24-64	277.1	992.9	
		12-21-64	289.4P	980.6	
		1-20-65	286.8P	983.2	
		2-18-65	288.7P	981.3	
		3-00-65	290.0P	980.0	
		4-14-65	288.7P	981.3	
		4-29-65	288.3P	981.7	
		5-20-65	292.2P	977.8	
		6-17-65	295.0P	975.0	
01N/03W-32N08 S	1145.0**	7-11-64	DRY		4104
01N/03W-33D01 S	1380.0**	9-17-64	379.1P	1000.9	4781
		11-11-64	374.0	1006.0	
		1-11-65	372.0	1008.0	
		3-22-65	373.7	1006.3	
		5-19-65	373.6	1006.4	
01N/03W-33R02 S	1314.3	9-24-64	288.7*	1025.6	3400
		10-28-64	293.0	1021.3	
		11-20-64	297.4	1016.9	
		12-29-64	292.9	1021.4	
		1-27-65	291.9	1022.4	
		2-24-65	292.3	1022.0	
		3-22-65	292.8	1021.5	
		5-02-65	291.0	1023.3	
		6-01-65	298.9	1015.4	
01N/03W-34H01 S	1649.6	8-17-64	68.2*	1581.4	3400
		9-24-64	79.8	1569.8	
		10-28-64	83.6	1566.0	
		11-20-64	89.3	1560.3	
		12-29-64	81.6*	1568.0	
		1-27-65	42.6	1607.0	
		2-24-65	56.3*	1593.3	
		3-22-65	52.8	1596.8	
		5-02-65	51.0	1598.6	
		6-01-65	62.7*	1586.9	
01N/04W-07F01 S	1622.0	7-28-64	272.5P	1349.5	3230
		8-27-64	278.7P	1343.3	
		9-29-64	282.0P	1340.0	
		10-21-64	284.2P	1337.8	
		11-18-64	231.4	1390.6	
		1-12-65	231.5	1390.5	
		2-10-65	230.7	1391.3	
		3-25-65	230.0	1392.0	
		4-06-65	229.5	1392.5	
		5-03-65	229.3	1392.7	
		6-16-65	229.8	1392.2	

* Questionable measurement ** Approximate ground surface elevation P Pumping measurement A Airgauge measurement

TABLE C-5

GROUND WATER LEVELS AT WELLS

SANTA ANA RIVER HYDRO UNIT Y-01.00

UPPER SANTA ANA RIV HYDRO SUBUNIT Y-01.E0
BUNKER HILL HYDRO SUBAREA Y-01.E2

State Well Number	G S Elev. in Feet	Date	Dist G S to Water Surface in Feet	Water Surface Elev. in Feet	Agency Supplying Data
01N/04W-08M01 S	1531.2	7-28-64	237.3	1293.9	3230
		8-27-64	236.2	1295.0	
		9-29-64	235.6	1295.6	
		10-21-64	236.4	1294.8	
		11-18-64	236.9	1294.3	
		1-12-65	237.0	1294.2	
		2-10-65	236.9	1294.3	
		3-25-65	236.7	1294.5	
		4-06-65	236.4	1294.8	
		5-03-65	236.1	1295.1	
		6-16-65	236.5	1294.7	
01N/04W-08P01 S	1476.7	8-11-64	252.3	1224.4	3230
		11-18-64	254.5	1222.2	
		2-10-65	255.5	1221.2	
		4-06-65	256.1	1220.6	
		5-03-65	255.7	1221.0	
01N/04W-14N08 S	1409.1	8-11-64	14.9	1394.2	3230
		11-18-64	13.5	1395.6	
		2-10-65	12.6	1396.5	
		4-06-65	13.0	1396.1	
		5-05-65	13.0	1396.1	
01N/04W-16E01 S	1411.9	9-24-64	246.7	1165.2	3230
		10-21-64	251.3	1160.6	
		12-01-64	246.9	1165.0	
		1-12-65	252.9	1159.0	
		2-16-65	254.9	1157.0	
		3-25-65	256.0	1155.9	
		4-06-65	255.7	1156.2	
		5-03-65	256.1	1155.8	
		6-16-65	254.9	1157.0	
01N/04W-16E02 S	1403.3	7-28-64	239.7	1163.6	3230
		8-28-64	255.5P	1147.8	
		9-24-64	259.7P	1143.6	
		10-21-64	245.7	1157.6	
		12-01-64	244.3	1159.0	
		1-12-65	247.5	1155.8	
		2-16-65	250.0	1153.3	
		3-25-65	251.2	1152.1	
		4-06-65	250.5	1152.8	
		5-03-65	250.3	1153.0	
		6-16-65	247.0	1156.3	
01N/04W-16E03 S	1422.7	7-28-64	241.3	1165.7	3230
		8-28-64	243.2*	1163.8	
		9-24-64	243.9P	1163.1	
		10-22-64	242.9	1164.1	
		12-01-64	244.9	1162.1	
		1-12-65	247.5	1159.5	
		2-16-65	249.5	1157.5	
		3-25-65	250.9	1156.1	
		4-06-65	250.7	1156.3	
		5-03-65	249.2	1157.8	
		6-16-65	248.6	1158.4	
01N/04W-20N01 S	1330.9	8-12-64	311.8	1019.1	3230
		11-18-64	312.0	1018.9	
		2-11-65	313.4	1017.5	
		4-07-65	314.0	1016.9	
		5-05-65	319.0	1011.9	
01N/04W-21B02 S	1322.4	8-13-64	204.2	1118.2	3230
		11-18-64	205.8	1116.6	
		2-11-65	209.1	1113.3	
		4-06-65	209.4	1113.0	
		5-03-65	210.1	1112.3	
01N/04W-23K01 S	1284.4	8-11-64	301.0	983.4	3230
		11-18-64	310.4	984.0	
		2-10-65	307.8	986.6	
		4-06-65	315.8	978.6	
		5-05-65	310.4	974.0	
01N/04W-23M01 S	1294.5	8-11-64	315.6P	979.2	3230
		11-18-64	303.2	991.6	
		2-10-65	300.8	994.0	
		4-06-65	308.6	986.2	
		5-05-65	311.9	982.9	
01N/04W-24G01 S	1450.0**	7-11-64	4.4	1445.6	4104
		8-01-64	4.5	1445.5	
		9-05-64	4.5	1445.5	
		10-03-64	4.5	1445.5	
		10-31-64	4.5	1445.5	
		(CONT.)			

UPPER SANTA ANA RIV HYDRO SUBUNIT Y-01.E0
BUNKER HILL HYDRO SUBAREA Y-01.E2

State Well Number	G S Elev. in Feet	Date	Dist G S to Water Surface in Feet	Water Surface Elev. in Feet	Agency Supplying Data
		(CONT.)			
01N/04W-24G01 S	1450.0**	12-01-64	4.4	1445.6	4104
		4-12-65	4.6	1445.4	
		5-03-65	4.4	1445.6	
01N/04W-25A01 S	1295.6	7-13-64	259.3P	1036.3	4104
		8-01-64	255.8P	1039.8	
		8-15-64	258.0P	1037.6	
		9-05-64	251.4P	1044.2	
		9-19-64	249.1P	1046.5	
		10-03-64	254.4P	1041.2	
		10-17-64	257.9P	1037.7	
		11-21-64	260.3P	1035.3	
		1-02-65	260.9P	1034.7	
		1-16-65	265.0P	1030.6	
		3-01-65	233.4	1062.2	
		4-14-65	234.5	1061.1	
		5-04-65	263.4P	1032.2	
		5-17-65	270.3P	1025.3	
01N/04W-25C02 S	1246.3**	7-13-64	293.2P	953.1	4104
		8-01-64	294.1P	952.2	
		8-15-64	295.6P	950.7	
		9-05-64	294.1P	952.2	
		9-19-64	300.6P	945.7	
		10-03-64	299.6P	946.7	
		10-17-64	293.7P	952.6	
		11-21-64	297.0P	949.3	
		1-02-65	280.3P	966.0	
		1-16-65	285.8P	960.5	
		3-01-65	295.2P	951.1	
		4-12-65	275.0	971.3	
		5-04-65	296.9P	949.4	
		5-17-65	313.5P	932.8	
01N/04W-25K01 S	1206.6	8-11-64	229.9	976.7	3230
		11-18-64	232.1	974.5	
		2-10-65	232.5	974.1	
		4-06-65	230.9	975.7	
		5-05-65	235.0	971.6	
01N/04W-25M03 S	1208.0**	7-11-64	204.8	1003.2	4104
		8-01-64	206.8	1001.2	
		9-05-64	206.2	1001.8	
		10-03-64	213.1	994.9	
		10-31-64	208.2	999.8	
		12-01-64	211.7	996.3	
		1-27-65	210.6	997.4	
		3-01-65	211.3	996.7	
		4-13-65	210.7	997.3	
		5-03-65	212.6	995.4	
01N/04W-25P04 S	1199.4	7-11-64	201.2	989.2	4104
		8-01-64	179.6*	1010.8	
		10-03-64	197.5	992.9	
		10-31-64	197.4	993.0	
		12-01-64	197.6	992.8	
		1-27-65	198.7	991.7	
		3-01-65	201.5	988.9	
		4-14-65	199.0	991.4	
		5-03-65	193.6	996.8	
01N/04W-26A01 S	1243.5	7-14-64	289.4P	954.1	4104
		8-01-64	284.6P	958.9	
		8-15-64	288.8P	954.7	
		9-05-64	290.0P	953.5	
		9-19-64	291.0P	952.5	
		10-03-64	293.1P	950.4	
		10-17-64	292.9P	950.6	
		11-21-64	291.0P	952.5	
		1-02-65	282.3P	961.2	
		1-16-65	283.9P	959.6	
		1-30-65	284.2P	959.3	
01N/04W-26A02 S	1241.0	7-14-64	298.3P	942.7	4104
		8-01-64	296.8P	944.2	
		8-15-64	275.0	966.0	
		9-05-64	295.3P	945.7	
		9-19-64	295.8P	945.2	
		10-03-64	296.6P	944.4	
		10-17-64	296.4P	944.6	
		11-07-64	275.8	965.2	
		1-02-65	292.6P	948.4	
		1-16-65	293.1P	947.9	
		3-04-65	303.4P	937.6	
		3-19-65	298.0P	943.0	
		4-14-65	299.5P	941.5	
		5-04-65	302.0P	939.0	

* [illegible]

** [illegible] elevation

P Pumping measurement

A Air gauge measurement

TABLE [illegible]

GROUND WATER LEVELS AT WELLS

State Well Number	G.S. Elev. in Feet	Date	Dist. G.S. to Water Surface in Feet	Water Surface Elev. in Feet	Agency Reporting Data
SANTA ANA RIVER HYDROLOGIC UNIT Y-01.00					
UPPER SANTA ANA RIV. HYDRO. SUBUNIT Y-01.60					
BUNKER HILL HYDRO. SUBAREA Y-01.61					
01N/04W-26E02 S	1236.2	7-26-64	280.5P	955.7	3230
		8-27-64	272.0	964.2	
		9-29-64	279.3P	956.9	
		10-21-64	273.4	962.8	
		12-01-64	265.0	971.2	
		1-12-65	269.0	967.2	
		2-16-65	275.4	960.8	
		3-25-65	274.0	962.2	
		4-06-65	272.0	964.2	
		5-04-65	274.0	962.2	
		6-15-65	277.5	958.7	
01N/04W-26H01 [illegible]	1227.0**	7-14-64	172.6	1054.4	4104
		8-01-64	173.4	1053.6	
		9-05-64	171.3	1055.7	
		10-03-64	168.7	1058.3	
		10-31-64	182.8*	1044.2	
		12-01-64	183.8	1043.2	
		1-28-65	188.2	1038.8	
		3-02-65	190.4	1036.6	
		4-13-65	194.0	1033.0	
		5-04-65	196.4	1030.6	
01N/04W-26H04 [illegible]	1227.0**	7-14-64	276.2P	950.8	4104
		8-01-64	284.0P	943.0	
		8-15-64	270.0P	957.0	
		9-05-64	278.6P	948.4	
		9-19-64	269.6P	957.4	
		10-03-64	258.1	968.9	
		10-17-64	257.6	969.4	
		11-21-64	255.5	971.5	
		12-01-64	256.6	970.4	
		1-02-65	255.2	971.8	
		3-02-65	259.4	967.6	
		3-24-65	256.4	970.6	
		4-13-65	258.6	968.4	
		5-04-65	261.8	965.2	
		5-17-65	283.6P	943.4	
01N/04W-26N04 [illegible]	1194.6	11-19-64	239.9	953.7	3230
		2-11-65	236.9	956.7	
		4-07-65	236.3	957.3	
		5-04-65	238.9	954.7	
01N/04W-26P03 S	1171.0	7-29-64	241.4*	929.6	3230
		8-27-64	217.0	954.0	
		9-29-64	219.7	951.3	
		10-21-64	219.9	951.1	
		12-01-64	212.9	958.1	
		1-12-65	214.4	956.6	
		2-11-65	213.5	957.5	
		3-25-65	216.3	954.7	
		4-06-65	214.5	956.5	
		5-04-65	215.0	956.0	
		6-15-65	224.3	946.7	
01N/04W-27A01 S	1244.4	7-28-64	279.6	964.8	3230
		8-27-64	280.2	964.2	
		9-24-64	289.8P	954.6	
		10-21-64	291.0P	953.4	
		12-01-64	278.6	965.8	
		12-22-64	287.4P	957.0	
		1-12-65	281.9	962.5	
		2-12-65	282.6	961.8	
		3-25-65	284.8	959.6	
		4-06-65	283.6	960.8	
		5-04-65	283.2	961.2	
		6-15-65	286.6	957.8	
01N/04W-27B01 S	1234.0**	7-28-64	284.8P	949.2	3230
		8-28-64	272.0	962.0	
		9-24-64	278.4	955.6	
		10-21-64	285.6P	948.4	
		12-01-64	273.0	961.0	
		1-12-65	272.2	961.8	
		2-12-65	272.8	961.2	
		3-25-65	274.0	960.0	
		4-08-65	273.0	961.0	
		5-04-65	274.1	959.9	
		6-15-65	279.8	954.2	
01N/04W-27C01 S	1226.4	7-28-64	280.2P	946.2	3230
		8-13-64	268.6	957.8	
		9-24-64	279.6P	946.8	
		10-21-64	271.1	955.3	
		12-01-64	268.2	958.2	
		1-12-65	267.1	959.3	
		2-12-65	267.4	959.0	
		(CONT.)			
01N/04W-27D01 S	1226.4	3-25-65	268.6	957.8	3230
		4-08-65	267.5	958.9	
		5-04-65	268.6	957.8	
		6-15-65	274.2	952.2	
01N/04W-27M01 S	1189.1	8-28-64	240.7P	948.4	3230
		9-29-64	239.7P	949.4	
		10-21-64	239.3	949.8	
		12-01-64	234.3	954.8	
		1-12-65	232.1	957.0	
		2-12-65	233.7	955.4	
		3-25-65	234.0	955.1	
		4-08-65	232.3	956.8	
		5-04-65	236.3	952.8	
		6-15-65	243.3	945.8	
01N/04W-27M02 S	1184.1	7-29-64	234.0P	950.1	3230
		8-28-64	236.8P	948.3	
		9-29-64	230.0	954.1	
		10-21-64	234.5	949.6	
		12-01-64	230.0	954.1	
		1-12-65	228.3	955.8	
		2-12-65	228.2	955.9	
		3-25-65	230.0	954.1	
		4-08-65	228.0	956.1	
		5-04-65	232.0	952.1	
		6-15-65	237.7	946.4	
01N/04W-27N01 S	1174.9	1-12-65	219.6	955.3	3230
		2-12-65	221.1	953.8	
		3-25-65	221.5	953.4	
		4-08-65	219.9	955.0	
		6-15-65	250.1P	924.8	
01N/04W-29F01 S	1278.0**	8-12-64	269.4	1008.6	3230
		11-24-64	275.3	1002.7	
01N/04W-31A01 S	1258.4	8-13-64	270.2P	988.2	3230
		9-29-64	270.6P	987.8	
		10-22-64	272.5P	985.9	
		12-01-64	271.8P	986.6	
		1-12-65	264.2	994.2	
		2-11-65	265.4	993.0	
		3-25-65	275.0P	983.4	
		4-06-65	278.8P	979.6	
		5-05-65	280.0P	978.4	
		6-17-65	284.0P	974.4	
01N/04W-32D03 S	1231.0	8-13-64	246.8P	984.2	3230
		9-29-64	247.2P	983.8	
		10-22-64	241.0*	990.0	
		12-01-64	238.8	992.2	
		1-12-65	238.0	993.0	
		2-11-65	238.5	992.5	
		3-25-65	238.8	992.2	
		4-07-65	239.1	991.9	
		5-04-65	240.2	990.8	
		6-17-65	242.0	989.0	
01N/04W-32D04 S	1236.0	8-13-64	243.7*	992.3	3230
		9-29-64	244.0*	992.0	
		10-22-64	249.7P	986.3	
		12-01-64	243.7	992.3	
		1-12-65	242.7	993.3	
		2-11-65	243.4	992.6	
		3-25-65	243.8	992.2	
		4-07-65	244.2	991.8	
		5-04-65	244.3	991.7	
		6-17-65	245.7	990.3	
01N/04W-32N01 S	1184.8	8-12-64	202.1	982.7	3230
		11-18-64	201.9	982.9	
		2-11-65	197.9	986.9	
		4-07-65	198.6	986.2	
		5-04-65	199.6	985.2	
01N/04W-33M01 S	1161.0	8-12-64	169.6	991.4	3230
		11-18-64	173.0	988.0	
		2-11-65	171.9	989.1	
		4-07-65	172.4	988.6	
		5-06-65	172.6	988.4	
01N/04W-34G01 S	1141.9	7-29-64	206.2*	935.7	3230
		9-29-64	206.0*	935.9	
		10-22-64	208.2*	933.7	
		12-01-64	192.2	949.7	
		1-12-65	189.9	952.0	
		(CONT.)			

* Approximate measurement ** Approximate ground surface elevation P Pumping measurement A Air gauge measurement

TABLE C-5

GROUND WATER LEVELS AT WELLS

SANTA ANA RIVER HYDRO UNIT Y-01.00

UPPER SANTA ANA RIV HYDRO SUBUNIT Y-01.E0
BUNKER HILL HYDRO SUBAREA Y-01.E2

State Well Number	G S Elev. in Feet	Date	Dist. G S to Water Surface, in Feet	Water Surface Elev. in Feet	Agency Supplying Data
		(CONT.)			
01N/04W-34G01 S	1141.9	2-16-65	192.4	949.5	3230
		3-25-65	196.2	945.7	
		4-06-65	194.0	947.9	
		5-04-65	194.2	947.7	
01N/04W-34G03 S	1136.2	7-29-64	201.8*	934.4	3230
		8-27-64	205.0*	931.2	
		9-29-64	205.2*	931.0	
		10-22-64	206.1*	930.1	
		12-01-64	187.8	948.4	
		1-12-65	185.3	950.9	
		2-16-65	188.6	947.6	
		3-25-65	192.8	943.4	
		4-06-65	190.8	945.4	
		5-04-65	190.5	945.7	
01N/04W-35C02 S	1164.5	7-29-64	205.1	959.4	3230
		8-27-64	207.9	956.6	
		9-29-64	210.2	954.3	
		10-21-64	209.8	954.7	
		12-01-64	203.3	961.2	
		1-12-65	207.6	956.9	
		2-11-65	206.4	958.1	
		3-25-65	209.1	955.4	
		4-06-65	207.3	957.2	
		5-04-65	207.9	956.6	
		6-15-65	214.6	949.9	
01N/04W-35C03 S	1168.0	7-29-64	238.4*	929.6	3230
		8-27-64	216.0	952.0	
		9-29-64	218.8	949.2	
		10-21-64	218.6	949.4	
		12-01-64	211.2	956.8	
		1-12-65	212.8	955.2	
		2-11-65	213.8	954.2	
		3-25-65	216.8	951.2	
		4-06-65	213.0	955.0	
		5-04-65	215.6	952.4	
		5-25-65	223.6	944.4	
		6-15-65	232.6*	935.4	
01N/04W-35J02 S	1122.4	11-19-64	161.0	961.4	3230
		2-11-65	163.0	959.4	
01N/04W-35L01 S	1129.6	7-02-64	186.1	943.5	3230
		7-17-64	187.3	942.3	
		8-07-64	191.6	938.0	
		8-20-64	192.3	937.3	
		9-03-64	192.8	936.8	
		9-17-64	195.2	934.4	
		10-01-64	191.5	938.1	
		10-16-64	192.9	936.7	
		11-05-64	191.1*	938.5	
		11-20-64	186.0	943.6	
		12-04-64	184.5	945.1	
		12-17-64	186.0	943.6	
		1-07-65	180.7	948.9	
		1-22-65	182.0	947.6	
		2-04-65	184.4	945.2	
		2-18-65	186.7	942.9	
		3-04-65	188.8	940.8	
		3-18-65	184.3	945.3	
		4-01-65	195.5*	934.1	
		4-15-65	177.7	951.9	
		5-05-65	184.9	944.7	
		5-21-65	195.8*	933.8	
		6-03-65	196.2	933.4	
		6-17-65	194.6	935.0	
01N/04W-35L06 S	1127.0	11-19-64	189.4	937.6	3230
		2-11-65	186.3	940.7	
		4-06-65	184.0	943.0	
		5-05-65	188.0	939.0	
01N/04W-35M03 S	1122.7	7-28-64	207.6P	915.1	3230
		8-27-64	209.7P	913.0	
		9-28-64	189.0	933.7	
		10-22-64	209.0P	913.7	
		11-24-64	201.0P	921.7	
		1-12-65	199.8P	922.9	
		2-16-65	204.0P	918.7	
		3-25-65	177.6	945.1	
		4-06-65	175.3	947.4	
		5-04-65	181.5	941.2	
		6-15-65	192.6	930.1	
01N/04W-36H01 S	1165.4	8-11-64	178.0	987.4	3230
		11-18-64	182.0	983.4	
		(CONT.)			

UPPER SANTA ANA RIV HYDRO SUBUNIT Y-01.E0
BUNKER HILL HYDRO SUBAREA Y-01.E2

State Well Number	G S Elev. in Feet	Date	Dist. G S to Water Surface in Feet	Water Surface Elev. in Feet	Agency Supplying Data
		(CONT.)			
01N/04W-36H07 S	1165.4	2-10-65	182.5	982.9	3230
		4-06-65	183.5	981.9	
		5-05-65	184.0	981.4	
01N/04W-36K07 S	1120.0	7-11-64	148.5	971.5	4104
		8-01-64	162.4*	957.6	
		9-05-64	163.3	956.7	
		10-03-64	159.2	960.8	
		10-31-64	159.1	960.9	
		12-01-64	153.7	966.3	
		1-16-65	149.5	970.5	
		3-01-65	156.0	964.0	
		4-12-65	150.7	969.3	
		5-03-65	154.8	965.2	
01N/04W-36Q01 S	1098.0**	7-11-64	141.4	956.6	4104
		8-01-64	147.5	950.5	
		8-15-64	154.0*	944.0	
	1098.9	8-17-64	143.1	955.8	3400
	1098.0**	9-05-64	153.1*	944.9	4104
		9-19-64	147.6*	950.4	
	1098.9	9-24-64	143.0	955.9	3400
	1098.0**	10-03-64	147.7*	950.3	4104
		10-17-64	148.7*	949.3	
	1098.9	10-28-64	140.9	958.0	3400
		11-20-64	132.0	966.9	
	1098.0**	11-21-64	137.3	960.7	4104
		12-01-64	132.7	965.3	
	1098.9	12-29-64	129.5	969.4	3400
	1098.0**	1-02-65	135.4*	962.6	4104
		1-16-65	127.5	970.5	
		3-01-65	136.0	962.0	
	1098.9	3-22-65	132.2	966.7	3400
	1098.0**	3-23-65	134.6	963.4	4104
		4-12-65	128.8	969.2	
	1098.9	5-02-65	131.4	967.5	3400
	1098.0**	5-03-65	133.0	965.0	4104
	1098.9	6-01-65	126.6	972.3	3400
01N/04W-36R01 S	1100.0**	7-11-64	119.1	980.9	4104
		8-01-64	120.9	979.1	
		9-05-64	123.5	976.5	
		10-03-64	124.0	976.0	
		10-31-64	124.5	975.5	
		12-01-64	122.8	977.2	
		1-16-65	124.6	975.4	
		3-01-65	124.3	975.7	
		4-12-65	123.0	977.0	
		5-03-65	124.9	975.1	
02N/05W-19K01 S	2343.0	11-13-64	DRY		3230
		4-14-65	39.1*	2303.9	
		5-21-65	28.8	2314.2	
		6-03-65	28.8	2314.2	
02N/05W-19K02 S	2327.5	7-23-64	94.6P	2232.9	3230
		8-26-64	97.6P	2229.9	
		9-22-64	98.6P	2228.9	
		10-09-64	104.6P	2222.9	
		10-23-64	44.1	2283.4	
		11-13-64	45.6	2281.9	
		12-12-64	40.0	2287.5	
		1-13-65	38.1	2289.4	
		2-05-65	36.6	2290.9	
		3-04-65	34.5	2293.0	
		4-14-65	27.6	2299.9	
		5-21-65	20.9	2306.6	
		6-03-65	19.4	2308.1	
02N/05W-19Q01 S	2308.6	7-23-64	54.4P	2254.2	3230
		8-26-64	32.0	2276.6	
		9-22-64	34.0	2274.6	
		10-09-64	35.2	2273.4	
		10-23-64	32.2	2276.4	
		11-13-64	32.8	2275.8	
		12-22-64	28.0	2280.6	
		1-13-65	25.8	2282.8	
		2-05-65	24.4	2284.2	
		3-04-65	22.4	2286.2	
		4-14-65	15.2	2293.4	
		5-21-65	11.4	2297.2	
		6-03-65	10.2	2298.4	
02N/05W-19R01 S	2307.0	7-23-64	DRY		3230
		11-13-64	DRY		
		12-22-64	DRY		
		1-13-65	DRY		
		(CONT.)			

* Questionable measurement

** Approximate ground surface elevation

P Pumping measurement

A Air gauge measurement

TABLE L-5

GROUND WATER LEVELS AT WELLS

State Well Number	G S Elev in Feet	Date	Dist G S to Water Surface in Feet	Water Surface Elev in Feet	Agency Supplying Data
SANTA ANA RIVER HYDRO UNIT Y-01.00					
UPPER SANTA ANA RIV HYDRO SUBUNIT Y-01.E0					
BUNKER HILL HYDRO SUBAREA Y-01.E2					
		(CONT.)			
02N/05W-19R01 S	2307.0	3-04-65	DRY		3230
		4-14-65	23.3	2283.7	
		5-21-65	18.8	2288.2	
		6-03-65	18.5	2288.5	
02N/05W-20P01 S	2293.4	7-23-64	19.8	2273.6	3230
		8-26-64	21.5	2271.9	
		9-22-64	24.0	2269.4	
		10-23-64	29.0	2264.4	
		11-13-64	29.6	2263.8	
		12-22-64	27.0	2266.4	
		1-13-65	26.0	2267.4	
		2-05-65	24.8	2268.6	
		3-04-65	23.6	2269.8	
		4-14-65	20.5	2272.9	
		5-21-65	17.4	2276.0	
		6-03-65	17.0	2276.4	
02N/06W-13E01 S	2562.4	10-09-64	13.8	2548.6	3230
		2-05-65	12.0	2550.4	
02N/06W-13M01 S	2537.6	7-23-64	30.4	2507.2	3230
		8-06-64	33.5	2504.1	
		9-30-64	34.0	2503.6	
		10-23-64	33.7	2503.9	
		11-13-64	34.0	2503.6	
		12-22-64	32.5	2505.1	
		1-13-65	32.5	2505.1	
		2-05-65	32.2	2505.4	
		3-04-65	33.0	2504.6	
		4-14-65	27.3	2510.3	
		5-21-65	30.3	2507.3	
		6-03-65	32.8	2504.8	
02N/06W-13M02 S	2547.6	2-05-65	5.6	2542.0	3230
02N/06W-13N01 S	2562.5	2-05-65	16.1	2546.4	3230
02N/06W-13N02 S	2547.1	2-05-65	29.5	2517.6	3230
02N/06W-13Q02 S	2450.0**	7-23-64	76.3	2373.7	3230
		8-26-64	77.2	2372.8	
		9-22-64	78.8	2371.2	
		10-23-64	78.5	2371.5	
		11-13-64	79.0	2371.0	
		12-22-64	77.2	2372.8	
		1-13-65	77.5	2372.5	
		2-05-65	77.0	2373.0	
		3-04-65	77.7	2372.3	
		4-14-65	72.2	2377.8	
		5-21-65	74.0	2376.0	
		6-03-65	76.0	2374.0	
02N/06W-13Q03 S	2484.6	7-23-64	24.9	2459.7	3230
		8-26-64	25.3	2459.3	
		9-22-64	26.6	2458.0	
		10-23-64	26.7	2457.9	
		11-13-64	26.9	2457.7	
		12-22-64	26.3	2458.3	
		1-13-65	26.0	2458.6	
		2-05-65	25.3	2459.3	
		3-04-65	25.2	2459.4	
		4-14-65	20.7	2463.9	
		5-21-65	22.2	2462.4	
		6-03-65	23.5	2461.1	
02N/06W-24C01 S	2567.5	4-05-65	39.1	2528.4	3230
REDLANDS HYDRO SUBAREA Y-01.E3					
01S/03W-13P01 S	1520.3	9-25-64	360.5P	1159.8	3400
		11-25-64	319.8	1200.5	
		12-30-64	315.1	1205.2	
		1-28-65	315.1	1205.2	
		2-25-65	358.4P	1161.9	
		3-23-65	312.4	1207.9	
		5-04-65	310.8	1209.5	
01S/03W-13P02 S	1534.5	9-25-64	348.3	1186.2	3400
		10-29-64	340.7	1193.8	
		11-23-64	334.5	1200.0	
		12-30-64	331.1	1203.4	
		1-28-65	364.5P	1170.0	
		2-25-65	367.3P	1167.2	
		3-23-65	332.4	1202.1	
		(CONT.)			
01S/03W-13P02 S	1534.5	5-04-65	330.8	1203.7	3400
		6-02-65	330.4	1204.1	
01S/03W-24C01 S	1519.7	9-25-64	352.6P	1167.1	3400
		11-23-64	334.9	1184.8	
		12-30-64	372.6*	1147.1	
		1-28-65	319.4	1200.3	
		2-25-65	379.2P	1140.5	
		3-23-65	323.3	1196.4	
		5-04-65	318.5	1201.2	
01S/03W-24R01 S	1583.0	8-20-64	351.7	1231.3	3400
		9-25-64	353.9	1229.1	
		10-29-64	355.7	1227.3	
		11-23-64	359.8	1223.2	
		12-30-64	356.7	1226.3	
		1-28-65	353.4	1229.6	
		2-25-65	354.4	1228.6	
		3-23-65	354.0	1229.0	
		5-04-65	353.2	1229.8	
		6-02-65	354.8	1228.2	
01S/03W-25N01 S	1590.0**	8-21-64	392.7*	1197.3	3400
		10-30-64	395.1	1194.9	
		11-24-64	397.6	1192.4	
		12-31-64	396.5	1193.5	
		1-28-65	373.8	1216.2	
		2-26-65	372.1	1217.9	
		3-24-65	374.7	1215.3	
		5-05-65	375.1	1214.9	
01S/03W-26C01 S	1440.0**	8-22-64	288.0	1152.0	5203
		9-25-64	289.5	1150.5	
		10-14-64	298.6*	1141.4	
		11-23-64	293.0	1147.0	
		12-30-64	290.0	1150.0	
		1-25-65	291.5	1148.5	
		2-24-65	292.0	1148.0	
		3-25-65	290.5	1149.5	
		4-07-65	289.0	1151.0	
01S/03W-28P01 S	1264.9	8-21-64	191.5	1073.4	3400
		10-30-64	194.1	1070.8	
		11-25-64	194.5	1070.4	
		12-31-64	194.5	1070.4	
		1-28-65	193.5	1071.4	
		2-24-65	193.8	1071.1	
		2-26-65	194.1	1070.8	
		5-05-65	192.9	1072.0	
01S/03W-32A01 S	1287.0	8-21-64	232.8	1054.2	3400
		10-30-64	231.1	1055.9	
		11-24-64	232.2*	1054.8	
		12-31-64	222.0	1065.0	
		1-28-65	219.8	1067.2	
		2-26-65	230.9*	1056.1	
		3-24-65	223.5	1063.5	
		5-05-65	231.9	1055.1	
01S/03W-32J01 S	1263.3	8-21-64	225.6*	1037.7	3400
		10-30-64	235.1P	1028.2	
		11-24-64	189.6	1073.7	
		12-31-64	194.2*	1069.1	
		1-28-65	180.5	1082.8	
		2-26-65	181.0	1082.3	
		3-24-65	180.7	1082.6	
		5-05-65	179.8	1083.5	
		6-02-65	227.0P	1036.3	
01S/03W-33R01 S	1465.0**	8-21-64	261.5	1203.5	3400
		10-30-64	262.2	1202.8	
		11-24-64	292.9*	1172.1	
		12-31-64	293.0*	1172.0	
		1-28-65	283.9*	1181.1	
		2-26-65	298.1*	1166.9	
		3-24-65	296.5*	1168.5	
		5-05-65	295.2*	1169.8	
MENTONE HYDRO SUBAREA Y-01.E4					
01S/02W-18R01 S	1762.6	8-20-64	239.2	1523.4	3400
		10-29-64	293.6P	1469.0	
01S/02W-19G01 S	1686.0	8-20-64	179.8	1506.2	3400

* Questionable measurement ** Approximate ground surface elevation P Pumping measurement A Air gauge measurement

TABLE C-5

GROUND WATER LEVELS AT WELLS

State Well Number	G.S. Elev. in Feet	Date	Dist. G.S. to Water Surface in Feet	Water Surface Elev. in Feet	Agency Supplying Data
SANTA ANA RIVER HYDRO UNIT Y-01.00					
UPPER SANTA ANA RIV HYDRO SUBUNIT Y-01.E0					
MENTONE HYDRO SUBAREA Y-01.E4					
[illegible]	1760.5	7-30-64	213.8	1546.7	3400
		8-20-64	215.1	1545.4	
		9-25-64	216.3	1544.2	
		10-28-64	218.2	1542.3	
		11-23-64	217.2	1543.3	
		12-30-64	214.3	1546.2	
		1-27-65	213.8	1546.7	
		2-25-65	213.0	1547.5	
		3-23-65	213.0	1547.5	
		5-04-65	211.9	1548.6	
		6-01-65	213.6	1546.9	
[illegible]	1723.4	8-20-64	241.9P	1482.0	3400
		10-29-64	210.9*	1513.0	
		11-23-64	193.2	1530.7	
		1-27-65	190.5	1533.4	
		2-25-65	197.3	1526.6	
		3-23-65	196.0	1527.9	
		5-04-65	197.5	1526.4	
		6-01-65	223.5*	1500.4	
01S/02W-20B01 S	1880.3	11-23-64	DRY		3400
		1-27-65	DRY		
		6-01-65	DRY		
01S/02W-20K01 S	1907.0	8-20-64	103.4	1803.6	3400
		9-25-64	103.8	1803.2	
		10-29-64	102.4	1804.6	
		11-23-64	101.6	1805.4	
		12-30-64	102.3	1804.7	
		1-27-65	102.5	1804.5	
		2-25-65	102.6	1804.4	
		3-22-65	102.4	1804.6	
		5-04-65	101.1	1805.9	
01S/02W-21D01 S	[illegible]**	[illegible]	[illegible]P	1806.7	5203
		8-21-64	166.0P	1804.0	
		9-23-64	168.0P	1802.0	
		9-24-64	[illegible]	1779.8	3400
		10-26-64	[illegible]	1792.5	5203
		10-28-64	87.0	1883.0	3400
		11-23-64	88.0P	1882.0	5203
		12-29-64	78.9	1891.1	3400
		1-04-65	78.5	1891.5	5203
		1-26-65	76.0	1894.0	
		1-27-65	74.8	[illegible]	[illegible]
		2-24-65	118.7P	1851.3	
		2-24-65	106.0P	1864.0	5203
		3-22-65	74.5	1895.5	3400
		3-22-65	77.0	1893.0	5203
		4-07-65	[illegible]	1895.5	
		4-29-65	[illegible]	1894.0	
		5-02-65	80.5P	1889.5	3400
		5-21-65	80.5	1889.5	5203
		6-01-65	63.1	1906.9	3400
		6-22-65	63.2	1906.8	5203
01S/02W-29C01 S	[illegible]	8-28-64	97.8	1738.4	3400
		9-25-64	[illegible]	1739.9	
		11-23-64	[illegible]	1733.4	
		12-30-64	[illegible]	1735.6	
		1-27-65	[illegible]	1735.0	
		2-25-65	106.1	1730.1	
		3-22-65	106.5	1729.7	
		5-04-65	[illegible]	1731.4	
		6-01-65	116.1	1720.1	
[illegible]	[illegible]	8-20-64	175.9*	1533.5	3400
		9-25-64	178.9	1530.5	
		10-29-64	179.9	1529.5	
		11-23-64	178.6	1530.8	
		12-30-64	174.2*	1535.2	
		1-28-65	149.6	1559.8	
		2-25-65	150.2	1559.2	
		3-22-65	149.1	1560.3	
		[illegible]	[illegible]	1566.5	
		6-02-65	[illegible]	1568.2	
[illegible]	1985.2	9-25-64	159.5	1490.7	3400
		11-23-64	147.3	1502.9	
		12-30-64	[illegible]	1508.0	
		1-28-65	136.5	1513.7	
		2-25-65	[illegible]	1508.7	
		3-23-65	[illegible]P	1496.9	
		5-04-65	[illegible]	1514.5	
[illegible]	[illegible]**	8-20-64	[illegible]	[illegible]	[illegible]
		(CONT.)			

State Well Number	G.S. Elev. in Feet	Date	Dist. G.S. to Water Surface in Feet	Water Surface Elev. in Feet	Agency Supplying Data
UPPER SANTA ANA RIV HYDRO SUBUNIT Y-01.E0					
MENTONE HYDRO SUBAREA (CONT.) Y-01.E4					
01S/02W-30E01 S	1630.0**	9-25-64	124.1	1505.9	3400
		10-29-64	124.0	1506.0	
		11-23-64	124.2	1505.8	
		12-30-64	124.5	1505.5	
		1-28-65	136.5	1493.5	
		2-25-65	141.5*	1488.5	
		3-23-65	153.3*	1476.7	
		5-04-65	135.7	1494.3	
[illegible]	1715.0**	10-29-64	245.3P	1469.7	3400
		1-28-65	151.0	1564.0	
RESERVOIR HYDRO SUBAREA Y-01.E5					
[illegible]	1851.8	8-20-64	342.9*	1508.9	3400
01S/02W-29N01 S	1896.4	9-25-64	[illegible]	1437.5	3400
		5-04-65	318.6	1577.8	
		6-02-65	320.5	1575.9	
01S/02W-31B01 S	1880.7	8-20-64	318.0	1562.7	3400
		9-25-64	323.3	1557.4	
		10-29-64	334.8*	1545.9	
		11-23-64	338.4	1542.3	
		5-04-65	302.1	1578.6	
		6-02-65	303.9	1576.8	
[illegible]	1534.9	8-21-64	158.1*	1376.8	3400
		10-30-64	157.5*	1377.4	
		11-24-64	159.2*	1375.7	
		12-31-64	158.8*	1376.1	
		1-28-65	133.1	1401.8	
		2-26-65	133.6	1401.3	
		3-24-65	125.6	1409.3	
		5-05-65	131.0	1403.9	
		6-03-65	132.5	1402.4	
[illegible]	1565.5	7-28-64	194.0	1371.5	5203
		8-27-64	200.5*	1365.0	
		9-24-64	202.0*	1363.5	
		10-28-64	194.5*	1371.0	
		11-24-64	169.0	1396.5	
		12-23-64	162.0	1403.5	
		1-12-65	166.2	1399.3	
		1-25-65	166.0	1399.5	
		2-24-65	175.0*	1390.5	
		3-23-65	164.0*	1401.5	
		4-07-65	150.5	1415.0	
		4-30-65	184.5P	1381.0	
		5-21-65	159.5	1406.0	
		6-23-65	164.5P	1401.0	
[illegible]	1565.8	7-29-64	183.4	1382.4	5203
		8-27-64	198.0*	1367.8	
		9-24-64	201.0*	[illegible]	
		10-28-64	192.0*	1373.8	
		11-24-64	161.0	1404.8	
		12-23-64	158.0	1407.8	
		1-25-65	168.9*	1396.9	
		2-24-65	177.0*	1388.8	
		3-23-65	165.5*	1400.3	
		4-07-65	148.0	1417.8	
		4-29-65	182.5*	1383.3	
		5-21-65	158.0	1407.8	
		6-22-65	158.0	1407.8	
[illegible]	1560.0	8-26-64	194.5P	1365.5	5203
		9-24-64	199.5P	1360.5	
		10-28-64	166.0	1394.0	
		11-24-64	150.5	1409.5	
		12-23-64	149.0	1411.0	
		1-26-65	148.5	1411.5	
		2-24-65	159.5*	1400.5	
		3-25-65	143.0	1417.0	
		4-07-65	140.4	1419.6	
		4-29-65	144.0	1416.0	
		5-21-65	147.5	1412.5	
		6-23-65	148.0	1412.0	
01S/03W-35H03 S	1571.1	7-21-64	216.5P	1354.6	5203
		8-27-64	201.9*	1369.2	
		9-24-64	203.9P	1367.6	
		10-28-64	189.9*	1381.2	
		11-24-64	177.4	1393.7	
		12-24-64	176.9	1394.2	
		(CONT.)			

* [illegible]

** Approximate [illegible]

P - Pumping measurement

A - Air gauge measurement

GROUND WATER LEVELS AT WELLS

State Well Number	G.S Elev. (Feet)	Date	Depth G.S. to Water Surface (Feet)	Water Surface Elev. (Feet)	Agency Supplying Data
SANTA ANA RIVER HYDRO UNIT					
UPPER SANTA ANA RIV. HYDRO SUBUNIT Y-01.E0					
RIVERSIDE HYDRO SUBAREA Y-01.E					
(CONT.)					
01S/03W-[illegible] S	1571.1	1-26-65	177.9	1393.2	5203
		2-25-65	180.4*	1390.7	
		3-23-65	169.4	1401.7	
		4-07-65	165.9	1405.2	
		4-29-65	220.9P	1350.2	
		5-21-65	169.4	1401.7	
		6-23-65	173.9	1397.2	
01S/03W-35H04 S	1565.4	7-21-64	217.0P	1368.3	5203
		8-27-64	203.0	1382.3	
		9-24-64	212.0*	1373.3	
		10-28-64	201.0*	1384.3	
		11-24-64	189.0	1396.3	
		12-23-64	188.0	1397.3	
		1-25-65	189.0	1396.3	
		2-24-65	172.0*	1393.3	
		3-22-65	181.0	1404.3	
		4-07-65	177.7	1407.6	
		4-29-65	173.2*	1392.1	
		5-21-65	179.0	1406.3	
		6-23-65	184.5	1400.8	
01S/03W-[illegible] S	1614.4	8-21-64	214.9	1400.0	3400
		10-30-64	215.5	1399.4	
		11-24-64	212.3	1402.6	
		12-31-64	211.8	1403.1	
		1-28-65	207.8	1407.1	
		2-26-65	207.0	1407.9	
		3-24-65	205.4	1409.5	
		5-05-65	205.0	1409.9	
		6-03-65	202.8	1412.1	
01S/03W-[illegible] S	1680.0**	7-24-64	426.0P	1254.0	5203
		11-04-64	353.0P	1327.0	
		11-24-64	342.0A	1338.0	
		12-21-64	296.0A	1384.0	
		4-30-65	389.0P	1291.0	
CRATON HYDRO SUBAREA Y-01.E6					
01S/02W-22K01 S	1920.0**	8-20-64	263.8P	1656.2	3400
		9-25-64	161.0	1759.0	
		10-29-64	163.5	1756.5	
		11-23-64	161.0	1759.0	
		12-30-64	156.5	1763.5	
		1-28-65	146.4	1773.6	
		2-25-65	[illegible]	1646.5	
		3-23-65	[illegible]	1781.5	
		5-04-65	131.6	1788.4	
		6-02-65	131.0	[illegible]	
01S/03W-[illegible] S	1789.6	10-30-64	281.[illegible]	1508.5	3400
		11-12-64	224.[illegible]	1565.4	
		12-31-64	[illegible]	1567.3	
		2-26-65	219.4	1570.2	
		3-24-65	216.4	1573.2	
		5-05-65	215.6	1573.8	
01S/03W-[illegible] S	1980.0**	8-21-64	260.9	1719.1	3400
		10-30-64	260.[illegible]	1719.1	
		11-24-64	261.2	1718.8	
		12-31-64	259.8	1720.2	
		1-28-65	261.0	1719.0	
		2-26-65	261.1	1718.9	
		3-24-65	261.0	1719.0	
		5-05-65	260.4	1719.6	
		6-03-65	261.4	1718.6	
SANTA ANA CANYON HYDRO SUBAREA Y-01.E7					
01S/02W-[illegible] S	1811.0**	8-17-64	162.0P	1649.0	[illegible]
		9-24-64	161.5P	1649.5	
		11-[illegible]-64	156.3*	1654.7	
		12-29-64	129.4*	1681.6	
		1-27-65	[illegible]	1741.0	
		2-24-65	141.6P	1669.2	
		3-22-65	83.9	1727.1	
		5-02-65	83.2	1727.8	
		6-01-65	125.2P	[illegible]	
01S/02W-08C02 S	1806.7	8-24-64	134.0P	1672.7	3400
		11-[illegible]-64	138.3	1668.4	
		12-29-64	120.4*	1686.3	
		(CONT.)			

State Well Number	G.S Elev. (Feet)	Date	Depth G.S. to Water Surface (Feet)	Water Surface Elev. (Feet)	Agency Supplying Data
UPPER SANTA ANA RIV. HYDRO SUBUNIT Y-01.E0					
SANTA ANA CANYON HYDRO SUBAREA Y-01.E7					
(CONT.)					
[illegible] S	[illegible]	[illegible]	[illegible]	1718.3	3400
		[illegible]	[illegible]	1690.0	
		[illegible]	[illegible]	[illegible]	
		5-02-65	97.3	1709.4	
		6-01-65	104.0P	1702.7	
MILL CREEK HYDRO SUBAREA Y-01.E5					
01S/01W-08G01 S	[illegible]	7-22-64	76.0P	3494.0	5203
		8-21-64	77.0P	3493.0	
		9-23-64	76.7P	3493.3	
		10-26-64	78.5P	3491.5	
		11-23-64	20.0	3550.0	
		12-29-64	14.0	3556.0	
		1-29-65	[illegible]	[illegible]	
		2-26-65	[illegible]	3515.0	
		3-22-65	16.2	[illegible]	
		[illegible]	14.0	[illegible]	
		4-29-65	14.0	3556.0	
		5-27-65	14.0	3556.0	
		6-21-65	62.0P	3508.0	
[illegible] S	4140.[illegible]	7-22-64	163.0P	3977.0	5203
		8-21-64	165.8P	3974.2	
		9-23-64	169.5P	3970.5	
		10-26-64	170.8P	3969.2	
		11-23-64	140.0	4000.0	
		12-29-64	161.0	3979.0	
		1-29-65	150.0P	3990.0	
		2-26-65	167.0P	3973.0	
		3-22-65	143.0	4997.0	
		4-07-65	[illegible]	4007.0	
		4-29-65	[illegible]	3981.0	
		5-27-65	130.0	4010.0	
		6-21-65	160.0P	3980.0	
01S/01W-[illegible] S	4575.0	7-22-64	119.0P	4456.0	5203
		8-21-64	125.0P	4450.0	
		9-21-64	138.0P	4437.0	
		10-26-64	144.0P	4431.0	
		11-23-64	140.0*	4435.0	
		12-29-64	126.0*	4449.0	
		1-29-65	127.0P	4447.0	
		2-26-65	129.0P	4445.0	
		3-22-65	98.0*	4477.0	
		4-07-65	91.4	4483.6	
		4-29-65	86.0	4489.0	
		5-27-65	82.5	4492.5	
		6-25-65	103.0P	4472.0	
01S/02W-16C01 S	2065.0	11-23-64	109.9*	1955.1	3400
		12-29-64	107.7*	1957.3	
		1-27-65	65.8	[illegible]	
		2-24-65	65.5	1999.4	
		3-22-65	65.3	1999.7	
01S/02W-21B02 S	2090.0	7-21-64	86.4P	2003.6	5203
		8-21-64	82.6P	2007.4	
		9-23-64	84.7P	2005.3	
		10-26-64	89.4P	2000.6	
		11-23-64	60.4	2029.6	
		1-04-65	85.7*	2004.3	
		1-26-65	55.2	2034.8	
		2-24-65	89.2P	2000.8	
		3-22-65	57.2	2032.8	
		4-07-65	54.2	2035.8	
		4-29-65	76.2P	2013.8	
		5-21-65	46.2	2043.8	
		6-22-65	38.2	2051.8	
01S/02W-21E01 S	[illegible]	7-21-64	96.1P	1919.9	5203
		8-21-64	96.7P	1919.3	
		9-23-64	97.3P	1918.7	
		10-26-64	101.1P	1914.9	
		11-23-64	82.5	[illegible]	
		1-04-65	76.1	1939.9	
		1-26-65	73.1	1942.9	
		2-24-65	90.1P	[illegible]	
		3-22-65	75.1	[illegible]	
		4-07-65	73.1	[illegible]	
		4-29-65	[illegible]	1931.[illegible]	
		5-21-65	67.1	1953.9	
		6-22-65	67.1	1948.[illegible]	
01S/02W-21H02 S	2126.5	8-17-64	47.0	2079.8	3400
		(CONT.)			

* Questionable measurement

** Approximate ground surface elevation

P Pumping measurement

A Air line measurement

TABLE C-5

GROUND WATER LEVELS AT WELLS

State Well Number	G S Elev in Feet	Date	Dist G S to Water Surface in Feet	Water Surface Elev. in Feet	Agency Supplying Data
SANTA ANA RIVER HYDRO UNIT Y-01.00					
UPPER SANTA ANA RIV HYDRO SUBUNIT Y-01.E0					
MILL CREEK HYDRO SUBAREA Y-01.E8					
		(CONT.)			
01S/02W-21H02 S	2126.8	9-24-64	DRY		3400
		10-28-64	DRY		
		11-23-64	DRY		
		12-29-64	DRY		
		1-27-65	DRY		
		2-24-65	DRY		
		3-22-65	DRY		
		5-02-65	45.6	2081.2	
		6-01-65	40.7	2086.1	
01S/02W-21L01 S	2014.8	8-20-64	45.4	1969.4	3400
		9-25-64	47.0	1967.8	
		10-29-64	47.4	1967.4	
		11-23-64	47.7	1967.1	
		12-30-64	47.5	1967.3	
		1-27-65	48.5	1966.3	
		2-24-65	48.6	1966.2	
		3-22-65	46.1	1968.7	
		5-04-65	42.3	1972.5	
		6-01-65	38.5	1976.3	
01S/02W-21M01 S	1955.7	7-21-64	66.9P	1888.8	5203
		8-21-64	50.0	1905.7	
		9-23-64	68.5P	1887.2	
		10-26-64	57.0	1898.7	
		11-23-64	58.4	1897.3	
		1-04-65	53.0	1902.7	
		1-26-65	46.7	1909.0	
		2-24-65	63.5P	1892.2	
		3-22-65	52.6	1903.1	
		4-07-65	49.0	1906.7	
		4-29-65	60.4P	1895.3	
		5-21-65	38.5	1917.2	
		6-22-65	34.3	1921.4	
01S/02W-22C02 S	2260.0	7-22-64	74.0	2186.0	5203
		8-21-64	73.6	2186.4	
		9-23-64	74.8	2185.2	
		10-26-64	75.4	2184.6	
		11-23-64	75.2	2184.8	
		1-04-65	71.0	2189.0	
		1-26-65	70.6	2189.4	
		2-26-65	73.0	2187.0	
		3-22-65	71.0	2189.0	
		4-07-65	71.0*	2189.0	
		4-29-65	58.0	2202.0	
		5-26-65	63.0	2197.0	
		6-21-65	65.5	2194.5	
01S/02W-22E01 S	2198.9	8-17-64	52.9	2146.0	3400
		9-24-64	54.0	2144.9	
		10-28-64	54.3	2144.6	
		11-23-64	53.9	2145.0	
		12-29-64	53.8	2145.1	
SYCAMORE HYDRO SUBAREA Y-01.E9					
01S/04W-06C03 S	1184.9	8-13-64	188.1	996.8	3230
		11-19-64	195.4	989.5	
		2-16-65	198.6	986.3	
		4-07-65	199.5	985.4	
		5-04-65	200.1	984.8	
01N/04W-31P03 S	1206.4	7-02-64	384.5*	821.9	4124
		8-01-64	311.5	894.9	
		9-01-64	312.5	893.9	
		10-07-64	305.5	900.9	
		11-04-64	314.5*	891.9	
		11-24-64	310.5	895.9	
		1-05-65	301.5	904.9	
		3-03-65	300.5	905.9	
		4-05-65	305.5	900.9	
		6-02-65	304.5	901.9	
01N/05W-15K01 S	1598.3	7-01-64	372.2	1226.1	4706
		8-01-64	373.3	1225.0	
		9-01-64	374.8	1223.5	
		10-01-64	374.9	1223.4	
		11-01-64	375.1	1223.2	
		12-01-64	375.2	1223.1	
		1-01-65	375.8	1222.5	
		2-01-65	375.0	1223.3	
		3-01-65	375.5	1222.8	
		4-01-65	375.7	1222.6	
		5-01-65	376.1	1222.2	
		(CONT.)			

State Well Number	G S Elev. in Feet	Date	Dist G S to Water Surface in Feet	Water Surface Elev in Feet	Agency Supplying Data
UPPER SANTA ANA RIV HYDRO SUBUNIT Y-01.E0					
SYCAMORE HYDRO SUBAREA Y-01.E9					
		(CONT.)			
01N/05W-15K01 S	1598.3	6-01-65	376.1	1222.2	4706
01N/05W-15Q01 S	1595.3	7-01-64	DRY		4706
		6-01-65	DRY		
01N/05W-15Q02 S	1590.9	7-01-64	456.8	1134.1	4706
		8-01-64	462.2	1128.7	
		9-01-64	470.0	1120.9	
		10-01-64	470.2	1120.7	
		11-01-64	472.3	1118.6	
		12-01-64	470.6	1120.3	
		1-01-65	473.2	1117.7	
		2-01-65	475.4	1115.5	
		3-01-65	477.1	1113.8	
		4-01-65	477.2	1113.7	
		5-01-65	479.5	1111.4	
		6-01-65	482.4	1108.5	
01N/05W-22A01 S	1549.8	7-01-64	419.6	1130.2	4706
		8-01-64	424.2	1125.6	
		9-01-64	426.5	1123.3	
		10-01-64	426.5	1123.3	
		11-01-64	426.5	1123.3	
		12-01-64	426.5	1123.3	
		1-01-65	426.5	1123.3	
		2-01-65	426.5	1123.3	
		3-01-65	426.5	1123.3	
		4-01-65	426.5	1123.3	
		5-01-65	426.5	1123.3	
		6-01-65	426.5	1123.3	
01N/05W-23A01 S	1514.0**	7-24-64	215.0P	1299.0	4793
		8-21-64	165.0	1349.0	
		9-21-64	160.0	1354.0	
		10-23-64	160.0*	1354.0	
		11-20-64	145.0	1369.0	
		12-20-64	140.0	1374.0	
		1-22-65	135.0	1379.0	
		2-19-65	200.0P	1314.0	
		3-19-65	135.0	1379.0	
		4-23-65	135.0	1379.0	
		5-21-65	145.0	1369.0	
		6-25-65	215.0P	1299.0	
01N/05W-23A02 S	1507.0**	7-24-64	185.0P	1322.0	4793
		8-21-64	190.0P	1317.0	
		9-25-64	190.0P	1317.0	
		10-23-64	190.0P	1317.0	
		11-20-64	135.0*	1372.0	
		12-20-64	125.0	1382.0	
		1-22-65	125.0	1382.0	
		2-19-65	125.0	1382.0	
		3-19-65	135.0	1372.0	
		4-23-65	175.0P	1332.0	
		5-21-65	185.0P	1322.0	
		6-25-65	135.0	1372.0	
01N/05W-23H01 S	1496.2**	7-24-64	145.2	1351.0	4793
		8-21-64	150.2*	1346.0	
		9-25-64	150.2*	1346.0	
		10-23-64	150.2*	1346.0	
		11-20-64	140.2	1356.0	
		12-20-64	210.2P	1286.0	
		1-22-65	160.2*	1336.0	
		2-19-65	160.2*	1336.0	
		3-19-65	130.2	1366.0	
		4-23-65	130.2	1366.0	
		5-21-65	135.2	1361.0	
		6-25-65	140.2	1356.0	
01N/05W-23K01 S	1454.2	7-01-64	367.3P	1086.9	4706
		8-01-64	367.4P	1086.8	
		9-01-64	370.2P	1084.0	
		10-01-64	374.2P	1080.0	
		11-01-64	376.6P	1077.6	
		12-01-64	378.9P	1075.3	
		1-01-65	341.9	1112.3	
		2-01-65	351.2	1103.0	
		3-01-65	351.2	1103.0	
		4-01-65	360.4*	1093.8	
		5-01-65	360.4	1093.8	
		6-01-65	362.7	1091.5	
01N/05W-23R03 S	1412.0**	7-02-64	362.0P	1050.0	4124
		8-01-64	368.0P	1044.0	
		9-01-64	359.0P	1053.0	
		10-07-64	361.0P	1051.0	
		11-04-64	318.0	1094.0	
		(CONT.)			

* Questionable measurement ** Approximate ground surface elevation P Pumping measurement A Air gauge measurement

GROUND WATER LEVELS AT WELLS

State Well Number	G.S. Elev. in Feet	Date	Dist. G.S. to Water Surface in Feet	Water Surface Elev. in Feet	Agency Supplying Data
SANTA ANA RIVER HYDRO UNIT Y-01.E					
UPPER SANTA ANA RIV HYDRO SUBUNIT Y-01.E0					
SYCAMORE HYDRO SUBAREA Y-01.E3					
		(CONT.)			
01N/05W-23R03 S	1412.0**	11-24-64	292.0	1120.0	4124
		1-05-65	380.0P	1032.0	
		2-01-65	381.0P	1031.0	
		3-03-65	370.0P	1042.0	
		4-08-65	357.0P	1055.0	
		5-03-65	370.0P	1042.0	
		6-02-65	341.4	1070.6	
01N/05W-25E01 S	1383.4	7-02-64	302.0P	1081.4	4124
		8-01-64	349.0P	1034.4	
		9-01-64	360.0P	1023.4	
		10-01-64	357.0P	1026.4	
		11-04-64	360.0P	1023.4	
		11-24-64	358.0P	1025.4	
		1-05-65	361.0P	1022.4	
		2-01-65	336.0	1047.4	
		3-03-65	400.0P	983.4	
		4-08-65	444.0P	939.4	
		5-03-65	346.6*	1036.8	
		6-02-65	337.0	1046.4	
01N/05W-25E02 S	1378.2**	5-03-65	323.8*	1054.4	4124
		6-02-65	318.6*	1059.6	
01N/05W-26A03 S	1398.0	8-01-64	324.0P	1074.0	4124
		9-01-64	310.0	1088.0	
		10-07-64	312.0	1086.0	
		11-04-64	320.0P	1078.0	
		11-24-64	340.0P	1058.0	
		1-05-65	322.0	1076.0	
		2-01-65	317.0	1081.0	
		3-03-65	323.0	1075.0	
		4-08-65	317.0	1081.0	
		5-03-65	340.0P	1058.0	
		6-02-65	342.0P	1056.0	
01N/05W-36H04 S	1274.2	7-02-64	371.0	903.2	4124
		8-04-64	371.0	903.2	
		9-01-64	378.0	896.2	
		10-07-64	383.0	891.2	
		11-04-64	379.0	895.2	
		11-24-64	375.0	899.2	
		1-05-65	370.0	904.2	
		2-01-65	370.0	904.2	
		3-03-65	375.0	899.2	
		4-05-65	372.0	902.2	
		5-03-65	372.0	902.2	
01N/05W-36J03 S	1261.5	7-02-64	382.1P	879.4	4124
		8-04-64	386.1P	875.4	
		9-01-64	392.1P	869.4	
		10-07-64	395.1P	866.4	
		11-04-64	395.1P	866.4	
		11-24-64	359.1	902.4	
		1-05-65	359.1	902.4	
		2-01-65	364.1	897.4	
		3-01-65	382.1P	879.4	
		4-08-65	382.1P	879.4	
		5-03-65	349.1	912.4	
		6-02-65	351.1	910.4	
01N/05W-36R01 S	1248.2	9-24-64	356.0	892.2	3230
		10-22-64	357.2	891.0	
		12-01-64	354.0*	894.2	
		1-13-65	339.0	909.2	
		2-16-65	341.0	907.2	
		3-10-65	350.0*	898.2	
		4-07-65	347.5	900.7	
		5-06-65	349.2	899.0	
		6-16-65	352.0	896.2	

State Well Number	G.S. Elev. in Feet	Date	Dist. G.S. to Water Surface in Feet	Water Surface Elev. in Feet	Agency Supplying Data
SAN TIMOTEO HYDRO SUBUNIT Y-01.F0					
YUCAIPA HYDRO SUBAREA Y-01.F1					
02S/02W-34N01 S	1[illegible].4	7-28-64			5100
		7-30-64			
		10-28-64			
		11-27-64	239.1	1923.3	
		1-08-65	243.0	1919.4	
		2-08-65	246.9	1915.5	
		3-01-65	255.4	1907.0	
		4-07-65	256.0	1906.4	
		5-14-65			
		6-04-65	259.8	1902.6	
		6-29-65	[illegible]	1899.1	
02S/03W-03N01 S	1[illegible]**	8-21-64	76.1	1313.9	3400
		11-24-64	76.1	1313.9	
		12-31-64	75.9	1314.1	
		1-28-65	75.3	1314.7	
		2-26-65	75.1	1314.9	
		3-24-65	75.1	1314.9	
		5-05-65	75.0	1315.0	
		6-03-65	75.5	1314.5	
SAN TIMOTEO HYDRO SUBAREA Y-01.F2					
02S/01W-29K01 S	2598.0**	1-13-65	367.7	2230.3	5713
02S/01W-30C01 S	2390.0**	1-13-65	178.5	2211.5	5713
02S/01W-30E02 S	2347.0**	1-13-65	123.5	2223.5	5713
02S/01W-30E04 S	2370.0**	1-13-65	154.6	2215.4	5713
02S/01W-32F01 S	2490.0**	1-13-65	254.3	2235.7	5713
02S/01W-34M01 S	2656.0	8-21-64	380.2	2276.6	5713
		10-12-64	380.7	2276.1	
		12-11-64	380.5	2276.3	
		1-20-65	380.4	2276.4	
		4-23-65	381.2	2275.6	
		6-25-65	382.1	2274.7	
02S/02W-15R01 S	2286.3	10-09-64	126.0	2160.3	4103
02S/02W-20K01 S	1877.7	10-09-64	35.9	1841.8	4103
02S/02W-25B01 S	2299.1	10-09-64	76.7	2222.4	4103
		1-13-65	75.0	2224.1	5713
02S/02W-25C01 S	2280.0**	1-13-65	70.8	2209.2	5713
02S/02W-25D04 S	2260.0**	1-13-65	66.8	2193.2	5713
02S/02W-25D08 S	2260.0**	1-13-65	98.9	2161.1	5713
02S/03W-10B01 S	1491.8	10-30-64	90.1	1401.7	3400
		11-24-64	100.1*	1391.7	
		12-31-64	99.9	1391.9	
		1-28-65	98.2	1393.6	
		2-26-65	98.9	1392.9	
		3-24-65	98.6	1393.2	
		5-05-65	89.0	1407.8	
		6-03-65	89.7	1407.1	
02S/03W-10F01 S	1478.2	8-21-64	149.5	1328.7	3400
		10-30-64	150.6	1327.6	
		11-24-64	150.0	1328.2	
		12-31-64	150.1	1328.1	
		1-28-65	148.7	1329.5	
		2-26-65	148.8	1329.4	
		3-24-65	149.4	1328.8	
		5-05-65	148.3	1329.9	
		6-03-65	148.9	1329.3	
02S/03W-10F02 S	1438.6	8-21-64	119.4	1319.2	3400
		10-30-64	120.4	1318.2	
		11-24-64	120.2	1318.4	
		12-31-64	120.2	1318.4	
		1-28-65	119.4	1319.2	
		2-26-65	119.6	1319.0	
		3-24-65	119.5	1319.1	
		5-05-65	118.2	1320.4	
		6-03-65	120.0	1318.6	
02S/03W-24B01 S	1692.8	10-09-64	59.4*	1633.4	4103
02S/01W-04K01 S	2580.0**	8-21-64	321.0	2259.0	5713
		12-11-64	319.3	2260.7	
		(CONT.)			

* Questionable measurement ** Approximate ground surface elevation P Pumping measurement A Air gauge measurement

GROUND WATER LEVELS AT WELLS

Well Number	G S Elev. (Feet)	Date	Dist G S to Water Surface Below (Feet)	Water Surface Elev. (Feet)	Agency Supplying Data
			SANTA ANA RIVER HYDRO UNIT		
SAN TIMOTEO HYDRO SUBUNIT			Y-01.F0		
SAN TIMOTEO HYDRO SUBUNIT				Y-01.F2	
		(CONT.)			
03S/01W-04K01 S	[illegible]**	1-20-65	317.5	2262.5	[illegible]
		4-23-65	317.8	2262.2	
		6-25-65	321.2	2258.8	
[illegible]	[illegible]	8-21-64	315.5	2255.8	[illegible]
		12-11-64	[illegible]*	2247.5	
[illegible]	[illegible]	10-08-64	120.5	2312.2	4103
[illegible]	[illegible]**	10-09-64	[illegible]		4103
[illegible]	2333.9	10-08-64	48.8	2285.1	4103
[illegible]	2570.0**	1-20-65	162.1	2407.9	[illegible]
03S/01W-09F01 S	[illegible]**	1-20-65	117.6	2437.4	5713
[illegible]	[illegible]	7-14-64	89.0	2471.0	4103
		8-07-64	89.1	2470.9	
		10-08-64	92.6	2467.4	
		[illegible]	97.5	2472.5	
		12-31-64	87.2	2472.8	
		1-20-65	87.2	2472.8	[illegible]
		[illegible]	86.5	2473.5	[illegible]
		3-19-65	[illegible]	2473.4	
		4-23-65	[illegible]	[illegible]	
		6-03-65	87.8	2472.2	
03S/01W-10L01 S	[illegible]**	1-20-65	33.3	2526.7	[illegible]
[illegible]				Y-01.F3	
[illegible]	[illegible]**	[illegible]	[illegible]	2818.4	5713
[illegible]	[illegible]**	[illegible]	[illegible]	2578.7	5713
02S/01W-29A04 S	2700.0**	1-13-65	132.9	2567.1	5713
[illegible]	[illegible]	[illegible]	[illegible]	2178.7	5713
[illegible]				[illegible]	
[illegible]	[illegible]	7-08-64	397.4	1988.6	[illegible]
		9-01-64	422.1	[illegible]	
		10-28-64	[illegible]	2075.5	
		11-27-64	306.6*	2079.4	
		1-08-65	300.6	2085.4	
		2-08-65	[illegible]	2087.1	
		3-01-65	[illegible]	2090.0	
		4-07-65	[illegible]	2091.4	
		[illegible]	[illegible]	2089.9	
[illegible]**	[illegible]**	[illegible]	[illegible]	[illegible]	[illegible]
		8-01-64	396.0P	[illegible]	
		9-10-64	220.0	2100.0	
		[illegible]	213.0	2107.0	
		3-01-65	211.5	2108.5	
		4-07-65	210.3	2109.7	
		5-14-65	375.2P	1946.8	
		6-04-65	326.5P	[illegible]	
[illegible]	[illegible]	7-08-64	261.3	2098.1	[illegible]
02S/02W-15A04 S	2366.0	9-10-64	[illegible]	2104.0	[illegible]
		[illegible]	262.0	2104.0	
		2-08-65	[illegible]	2105.0	
		3-01-65	260.9	2105.1	
		4-07-65	259.9	2106.1	
		6-04-65	265.8	2100.2	
		6-29-65	268.1	2097.9	
[illegible]				[illegible]	
[illegible]	[illegible]	8-12-64	[illegible]	2497.[illegible]	[illegible]
		9-10-64	319.[illegible]	2497.4	
		10-01-64	[illegible]	[illegible]	
		10-28-64	[illegible]	2493.[illegible]	
		11-27-64	320.[illegible]	2496.7	
		1-08-65	319.[illegible]	2497.[illegible]	
		2-08-65	[illegible]	[illegible]	
		3-01-65	317.1	2499.9	
		4-07-65	[illegible]	2497.0	
		5-15-65	[illegible]	2500.0	
		6-04-65	[illegible]	[illegible]	
		(CONT.)			

Well Number	G S Elev. (Feet)	Date	Dist G S to Water Surface (Feet)	Water Surface Elev. (Feet)	Agency Supplying Data
[illegible]	[illegible]	[illegible]	[illegible]	2499.7	5100
[illegible]				[illegible]	
[illegible]	[illegible]**	10-28-64	336.5	[illegible]	5100
		11-27-64	316.8	[illegible]	
		1-08-65	[illegible]	[illegible]	
		2-08-65	319.1	2320.9	
		[illegible]	318.3	2321.7	
		4-07-65	309.3	2330.7	
		5-14-65	[illegible]	2325.0	
		6-04-65	[illegible]	2327.3	
		6-29-65	[illegible]	[illegible]	
[illegible]	[illegible]	8-01-64	[illegible]	[illegible]	[illegible]
		[illegible]	[illegible]	2255.8	
		10-28-64	[illegible]	2320.7	
		11-27-64	[illegible]	[illegible]	
		1-08-65	[illegible]	2328.3	
		3-01-65	512.2P	2197.8	
		[illegible]	513.9P	2196.1	
		5-14-65	380.2	2329.8	
		6-04-65	516.4P	2193.6	
02S/02W-01F01 S	2560.0**	8-02-64	[illegible]	2313.0	[illegible]
		[illegible]	[illegible]	2312.8	
		[illegible]	[illegible]	2310.7	
		[illegible]	[illegible]	2310.2	
		4-07-65	251.1	2308.9	
		[illegible]	[illegible]	2310.6	
		5-24-65	249.9	2310.1	
		6-24-65	[illegible]	2310.2	
				[illegible]	
SOUTH MESA HYDRO SUBAREA					
[illegible]	[illegible]**	[illegible]	[illegible]	2217.0	5401
		8-28-64	[illegible]	2216.0	
		9-29-64	428.0P	2214.0	
		10-30-64	385.0	2257.0	
		12-02-64	378.0	2264.0	
		1-05-65	380.0	2262.0	
		2-04-65	380.0	2262.0	
		3-03-65	379.0	2263.0	
		4-09-65	382.0	2260.0	
		5-05-65	382.0	2260.0	
		6-03-65	384.0	2258.0	
[illegible]	[illegible]	7-08-64	158.3	2701.7	5100
		8-12-64	[illegible]	2693.2	
		9-10-64	[illegible]	2696.8	
		10-01-64	[illegible]	2699.5	
		10-28-64	[illegible]	2705.6	
		11-27-64	[illegible]	2709.5	
		[illegible]	[illegible]	2684.9	
		6-29-65	[illegible]	2685.5	
02S/02W-13E02 S	2453.0**	7-08-64	297.0	2156.0	5100
		8-12-64	297.7	2155.3	
		9-10-64	298.0	2155.0	
		10-01-64	298.1	2154.9	
		10-28-64	298.1	[illegible]	
		10-28-64	298.6	2154.4	
		11-27-64	298.7	[illegible]	
		1-08-65	300.3	[illegible]	
		2-08-65			
		3-01-65	301.2	[illegible]	
		4-07-65	302.6	2150.[illegible]	
		5-14-65	298.6	[illegible]	
		6-04-65	298.9	[illegible]	
		6-29-65	[illegible]	[illegible]	
[illegible]				[illegible]	
[illegible]	[illegible]**	7-27-64	32.0P	4323.0	5401
		8-28-64	[illegible]	[illegible]	
		9-29-64	42.0P	4313.0	
		10-28-64	45.0P	4310.0	
		(CONT.)			

* [illegible]

** [illegible]

[illegible]

A [illegible] Measurement

GROUND WATER LEVELS AT WELLS

State Well Number	G.S. Elev. in Feet	Date	Depth G.S. to Water Surface in Feet	Water Surface Elev. in Feet	Agency Supplying Data
SANTA ANA RIVER HYDRO UNIT					
SAN TIMOTEO HYDRO SUBUNIT			Y-01.F0		
NOBLE CREEK HYDRO SUBAREA				Y-01.F9	
		(CONT.)			
02S/01W-01E01 S	4355.0**	11-01-64	45.0P	4310.0	5401
		1-05-65	42.0P	4313.0	
		2-05-65	35.0P	4320.0	
		3-03-65	34.0P	4321.0	
		4-15-65	25.0P	4330.0	
		5-04-65	25.0P	4330.0	
		6-03-65	23.0P	4332.0	
02S/01W-01E02 S	4350.0**	7-27-64	42.0	4318.0	5401
		8-28-64	38.0	4312.0	
		9-28-64	42.0	4308.0	
		10-28-64	45.0	4305.0	
		11-01-64	45.0	[illegible]	
		1-05-65	35.0	[illegible]	
		2-05-65	33.0	4317.0	
		3-03-65	32.0	4318.0	
		4-15-65	23.0	4327.0	
		5-04-65	23.0	4327.0	
		6-03-65	21.5	4328.5	
02S/01W-02G01 S	4400.0**	4-15-65	5.0	4395.0	5401
		5-05-65	9.0	4391.0	
		6-02-65	97.0P	4303.0	
02S/01W-02J01 S	4300.0**	7-29-64	17.8	4282.2	5401
		8-28-64	66.0P	4234.0	
		9-29-64	24.0	4276.0	
		10-29-64	27.0	4273.0	
		12-01-64	27.0	4273.0	
		1-05-65	21.0	4279.0	
		2-05-65	20.0	4280.0	
		3-03-65	21.0	4279.0	
		4-15-65	15.0	4285.0	
		5-04-65	15.5	4284.5	
		6-03-65	16.0	4284.0	
02S/01W-02K01 S	4235.0**	7-27-64	45.0	4190.0	5401
		8-28-64	50.0	4185.0	
		9-29-64	48.0	4187.0	
		12-01-64	64.0P	4171.0	
		1-05-65	60.0*	4175.0	
		2-05-65	62.0P	4173.0	
		4-15-65	42.0	4193.0	
		5-04-65	43.0	4192.0	
		6-03-65	61.0P	4174.0	
02S/01W-02K02 S	4080.0**	7-29-64	374.0*	3706.0	5401
		8-28-64	373.0*	3707.0	
		9-29-64	386.0*	3694.0	
		10-27-64	387.0*	3693.0	
		12-01-64	231.0*	3849.0	
		1-05-65	174.0*	3906.0	
		2-05-65	152.0*	3928.0	
		3-03-65	140.0	3940.0	
		4-09-65	132.0	3948.0	
		5-01-65	135.0	3945.0	
		6-03-65	129.0	3951.0	
02S/01W-02P01 S	4160.0**	7-27-64	46.0*	4114.0	5401
		8-28-64	27.0	4133.0	
		9-29-64	35.0	4124.0	
		10-28-64	40.0	4120.0	
		1-05-65	47.0P	4113.0	
		2-05-65	46.0P	4114.0	
		3-03-65	31.0	4129.0	
		4-15-65	25.0	4135.0	
		5-04-65	26.0	4134.0	
		6-03-65	19.0	4141.0	
02S/01W-10J01 S	3662.3	7-27-64	136.0P	3524.3	5401
		8-28-64	148.0P	3512.3	
		9-29-64	163.0P	3497.3	
		10-27-64	141.0*	3519.3	
		12-01-64	125.0	3535.3	
		1-05-65	118.0	3542.3	
		2-04-65	115.0	3545.3	
		3-03-65	113.0	3547.3	
		4-09-65	111.0	3549.3	
		5-05-65	140.0P	3521.3	
		6-03-65	126.0	3535.3	
02S/01W-22F01 S	2989.0	1-13-65	162.4	2825.6	5713
02S/01W-22H01 S	[illegible]**	7-28-64	203.0*	2957.0	5401
		8-28-64	197.0*	2963.0	
		9-28-64	209.0*	2951.0	
		10-26-64	197.4*	2962.6	
		(CONT.)			

State Well Number	G.S. Elev. in Feet	Date	Depth G.S. to Water Surface in Feet	Water Surface Elev. in Feet	Agency Supplying Data
SAN TIMOTEO HYDRO SUBUNIT				Y-01.F0	
NOBLE CREEK HYDRO SUBAREA				Y-01.F9	
02S/01W-[illegible]	3160.0**	12-01-64	149.0P	3011.0	5401
		1-05-65	144.0P	3016.0	
		2-04-65	100.0	3060.0	
		3-03-65	193.0*	2967.0	
		4-09-65	100.0	3060.0	
		5-04-65	194.0*	2966.0	
		6-03-65	200.0*	2960.0	
02S/01W-22[illegible]	3120.0**	7-28-64	286.0P	[illegible]	540[illegible]
		8-28-64	304.0P	2816.0	
		9-28-64	320.0P	2800.0	
		10-26-64	303.0P	2817.0	
		12-01-64	140.0*	2980.0	
		1-05-65	138.0*	2982.0	
		2-04-65	101.0	3019.0	
		3-03-65	[illegible]P	2927.0	
		4-09-65	100.0	3020.0	
		5-04-65	279.0P	2841.0	
		6-03-65	307.0P	2813.0	
02S/01W-22M01 S	2953.0**	7-14-64	131.2	2821.8	410[illegible]
		11-23-64	133.9	2819.1	
		2-08-65	138.3*	2814.7	
		4-23-65	131.7	2821.3	
		6-03-65	131.3	2821.7	
02S/01W-22M02 S	2942.8	6-13-65	121.0	2821.8	5713
02S/01W-23J01 S	3200.0**	12-25-64	135.0	3065.0	5401
		2-05-65	137.0P	3063.0	
		3-03-65	155.0	3045.0	
		4-14-65	154.0	3046.0	
		5-01-65	180.0P	3020.0	
		6-03-65	191.5P	3008.5	
02S/01W-27B02 S	2875.0**	7-29-64	662.0P	2213.0	5401
		8-28-64	657.0P	2218.0	
		9-29-64	663.0P	2212.0	
		10-26-64	669.0P	2206.0	
		12-02-64	595.0	2280.0	
		1-05-65	598.0	2277.0	
		2-05-65	595.0	2280.0	
		3-05-65	588.0	2287.0	
		4-15-65	580.0	2295.0	
		5-05-65	655.0P	2220.0	
		6-03-65	645.0P	2230.0	
02S/01W-28D01 S	2720.0**	1-13-65	173.8	2546.2	5713

* Questionable measurement

** Approximate [illegible]

[illegible] measurement

A [illegible] measurement

TABLE C-5

GROUND WATER LEVELS AT WELLS

SAN JACINTO VALLEY HYDRO UNIT Y-02.00

PERRIS HYDRO SUBUNIT Y-02.A0

PERRIS VALLEY HYDRO SUBAREA Y-02.A1

State Well Number	G S Elev., in Feet	Date	Dist G S to Water Surface in Feet	Water Surface Elev., in Feet	Agency Supplying Data
03S/03W-06D01 S	1649.5**	10-02-64	204.6	1444.9	4103
03S/03W-13D01 S	1595.4**	7-13-64	141.2	1454.2	4103
		8-05-64	141.5	1453.9	
		10-07-64	141.3	1454.1	
		11-19-64	141.6	1453.8	
		12-31-64	141.7	1453.7	
		2-05-65	141.6	1453.8	
		3-18-65	141.6	1453.8	
		4-22-65	141.6	1453.8	
		6-04-65	141.5	1453.9	
03S/03W-15F01 S	1538.2	10-07-64	146.2	1392.0	4103
04S/03W-19F01 S	1477.9	10-02-64	82.5	1395.4	4103
04S/03W-32E01 S	1433.0**	7-10-64	75.0	1358.0	4103
		8-03-64	75.7	1357.3	
		10-02-64	75.1	1357.9	
		11-09-64	75.2	1357.8	
		12-23-64	75.2	1357.8	
		2-08-65	75.3	1357.7	
		3-17-65	75.3	1357.7	
		4-15-65	75.4	1357.6	
		6-01-65	75.4	1357.6	
04S/03W-35F01 S	1431.9	10-02-64	211.0	1220.9	4103
05S/03W-08J01 S	1411.7	10-07-64	167.3	1244.4	4103

MENIFEE HYDRO SUBAREA Y-02.A2

State Well Number	G S Elev., in Feet	Date	Dist G S to Water Surface in Feet	Water Surface Elev., in Feet	Agency Supplying Data
05S/03W-29H01 S	1457.0**	7-07-64	174.5	1282.5	4103
		10-07-64	174.9	1282.1	
06S/03W-03H02 S	1428.0**	11-09-64	168.9	1259.1	4103
		12-24-64	164.4	1263.6	
		3-17-65	167.8	1260.2	
		4-16-65	163.5	1264.5	
06S/03W-14N01 S	1501.0**	7-10-64	20.8	1480.2	4103
		8-06-64	20.6	1480.4	
		10-06-64	22.8	1478.2	
		11-20-64	20.7	1480.3	
		12-29-64	19.7	1481.3	
		2-04-65	19.5	1481.5	
		3-17-65	19.7	1481.3	
		4-20-65	17.5	1483.5	
		6-02-65	16.6	1484.4	

WINCHESTER HYDRO SUBAREA Y-02.A3

State Well Number	G S Elev., in Feet	Date	Dist G S to Water Surface in Feet	Water Surface Elev., in Feet	Agency Supplying Data
05S/02W-19N01 S	1458.0**	7-13-64	48.7	1409.3	4103
		8-05-64	49.6	1408.4	
		10-01-64	47.2	1410.8	
		11-09-64	46.0	1412.0	
		12-24-64	45.7	1412.3	
		2-05-65	46.0	1412.0	
		3-17-65	45.8	1412.2	
		4-16-65	45.7	1412.3	
		6-02-65	45.8	1412.2	
05S/02W-27E02 S	1476.4**	7-13-64	61.9	1414.5	4103
		8-03-64	62.7	1413.7	
		10-01-64	63.5	1412.9	
		11-09-64	64.5	1411.9	
		12-24-64	63.9	1412.5	
		2-05-65	62.9	1413.5	
		3-18-65	64.3	1412.1	
		4-16-65	61.9	1414.5	
		6-03-65	62.7	1413.7	
05S/02W-28K01 S	1462.0**	6-19-65	68.3	1393.7	5713
05S/02W-35C01 S	1474.5	10-01-64	107.3	1367.2	4103
05S/03W-25K01 S	1446.0	10-01-64	38.3	1407.7	4103

LAKEVIEW HYDRO SUBAREA Y-02.A4

State Well Number	G S Elev., in Feet	Date	Dist G S to Water Surface in Feet	Water Surface Elev., in Feet	Agency Supplying Data
04S/02W-02N01 S	1430.6	7-09-64	108.9	1321.7	4103
		8-03-64	109.9	1320.7	

PERRIS HYDRO SUBUNIT Y-02.A0

LAKEVIEW HYDRO SUBAREA Y-02.A4 (CONT.)

State Well Number	G S Elev., in Feet	Date	Dist G S to Water Surface in Feet	Water Surface Elev., in Feet	Agency Supplying Data
04S/02W-02N01 S	1430.6	10-07-64	112.0	1318.6	4103
		11-19-64	112.6	1318.0	
		12-31-64	112.0	1318.6	
		2-05-65	111.1	1319.5	
		3-18-65	111.0	1319.6	
		4-22-65	110.9	1319.7	
		6-01-65	111.1	1319.5	
04S/02W-03P01 S	1436.3	7-09-64	126.8	1309.5	4103
		10-07-64	129.2	1307.1	
		11-19-64	128.8	1307.5	
		12-31-64	128.5	1307.8	
		2-05-65	130.2	1306.1	
		3-18-65	130.0	1306.3	
		4-22-65	129.6	1306.7	
		6-01-65	129.9	1306.4	
04S/02W-07J02 S	1441.0	10-01-64	DRY		4103
04S/02W-08E01 S	1452.0**	10-09-64	218.0	1234.0	4103
		4-21-65	217.2	1234.8	
04S/02W-19J01 S	1579.0	10-01-64	24.1	1554.9	4103

HEMET HYDRO SUBAREA Y-02.A5

State Well Number	G S Elev., in Feet	Date	Dist G S to Water Surface in Feet	Water Surface Elev., in Feet	Agency Supplying Data
05S/01E-20G03 S	1877.4	11-24-64	278.5	1598.9	4103
		12-23-64	278.2	1599.2	
		2-09-65	276.6	1600.8	
		3-18-65	278.2	1599.2	
		4-16-65	276.3	1601.1	
		6-03-65	278.4	1599.0	
04S/01W-31D01 S	1494.0	10-01-64	117.9P	1376.1	4103
05S/01W-09L02 S	1545.0	7-13-64	173.8P	1375.2	4103
		8-03-64	172.6P	1376.4	
		10-01-64	171.4	1377.6	
		11-24-64	166.5	1382.5	
		12-23-64	163.9	1385.1	
		2-05-65	165.6	1383.4	
		3-18-65	166.4	1382.6	
		4-16-65	164.0	1385.0	
		6-03-65	173.8	1375.2	
05S/01W-10B01 S	1583.4	7-13-64	193.0	1390.4	4103
		8-03-64	193.9	1389.5	
		10-01-64	197.6	1385.8	
		12-23-64	189.8	1393.6	
		2-05-65	192.8	1390.6	
		3-18-65	191.8	1391.6	
		4-16-65	190.6	1392.8	
		6-03-65	194.2	1389.2	
05S/01W-13C01 S	1688.0	10-07-64	268.3	1419.7	4103
05S/02W-12Q01 S	1498.5	10-01-64	72.0	1426.5	4103
06S/01W-02D01 S	1670.3	7-13-64	91.4	1578.9	4103
		8-07-64	91.4	1578.9	
		10-07-64	91.2	1579.1	
		11-24-64	91.3	1579.0	
		12-23-64	91.3	1579.0	
		2-05-65	91.4	1578.9	
		3-18-65	91.4	1578.9	
		4-16-65	91.4	1578.9	
		6-03-65	91.3	1579.0	
06S/01W-10A01 S	1708.0**	10-07-64	99.5	1608.5	4103

* Questionable measurement ** Approximate ground surface elevation P Pumping measurement A Air gauge measurement

TABLE 2-5

GROUND WATER LEVELS AT WELLS

SAN JACINTO VALLEY HYDRO UNIT Y-02.00

SAN JACINTO HYDRO SUBUNIT Y-02.80
SAN JACINTO HYDRO SUBAREA Y-02.81

State Well Number	G S Elev in Feet	Date	Dist G S to Water Surface in Feet	Water Surface Elev in Feet	Agency Supplying Data
05S/01E-05D01 S	1663.2	10-08-64	162.7	1500.3	4103
05S/01E-05Q02 S	1715.3	11-24-64	DRY		4103
05S/01E-06P01 S	1676.0	8-07-64	196.6	1479.4	4103
		9-14-64	196.9	1479.1	
		10-08-64	197.0	1479.0	
		11-02-64	197.1	1478.9	
		12-07-64	197.3	1478.7	
		1-04-65	197.2	1478.8	
		2-09-65	197.9	1478.1	
		3-10-65	198.0	1478.0	
		4-05-65	198.3	1477.7	
		5-03-65	198.1	1477.9	
		6-01-65	198.2	1477.8	
05S/01E-07K01 S	1725.2	11-24-64	328.5	1396.7	4103
		12-24-64	329.0	1396.2	
		2-09-65	330.8	1394.4	
		3-17-65	331.6	1393.6	
		4-22-65	330.1	1394.9	
		6-03-65	330.9	1394.3	
05S/01E-09J02 S	1784.2	8-07-64	124.6	1659.6	4103
		9-14-64	124.8	1659.4	
		10-08-64	125.1	1659.1	
		11-02-64	125.5	1658.7	
		12-07-64	125.2	1659.0	
		1-04-65	125.6	1658.6	
		2-09-65	125.4	1658.8	
		3-10-65	125.4	1658.8	
		4-05-65	125.5	1658.7	
		5-03-65	120.7	1663.5	
		6-01-65	110.3	1673.9	
05S/01E-09M01 S	1759.7	10-08-64	80.5	1679.2	4103
05S/01E-14B01 S	1870.0	7-14-64	124.9	1745.1	4103
		8-07-64	126.6	1743.4	
		10-08-64	114.5	1755.5	
		11-24-64	107.2	1762.8	
		2-09-65	95.8	1774.2	
		3-18-65	87.0	1783.0	
		4-22-65	77.8	1792.2	
		6-03-65	71.7	1798.3	
05S/01E-17D01 S	1762.0	7-13-64	334.1	1427.9	4103
		8-07-64	335.7	1426.3	
		10-08-64	339.4	1422.6	
		11-24-64	341.2	1420.8	
		12-23-64	340.9	1421.1	
		2-05-65	341.3	1420.7	
		3-18-65	342.2	1419.8	
		4-16-65	342.5	1419.5	
		6-03-65	341.9	1420.1	
05S/01E-18F01 S	1730.0	10-07-64	259.1	1470.9	4103
02S/01W-34Q01 S	2663.0	9-23-64	337.7*	2325.3	5401
		12-11-64	401.2	2261.8	5713
		1-05-65	397.7	2265.3	5401
		1-20-65	400.9	2262.1	5713
		2-04-65	397.7	2265.3	5401
		3-03-65	397.7	2265.3	
		4-15-65	398.7	2264.3	
		5-05-65	397.7	2265.3	
		6-03-65	420.7P	2242.3	
03S/01W-03K01 S	2642.8	7-28-64	432.0P	2210.8	5401
		8-28-64	437.0P	2205.8	
		9-28-64	432.0P	2210.8	
		10-30-64	392.0	2250.8	
		11-28-64	387.0	2255.8	
		1-05-65	381.0	2261.8	
		1-20-65	379.5	2263.3	5713
		2-04-65	381.0	2261.8	5401
		3-03-65	380.0	2262.8	
		4-09-65	383.0	2259.8	
		5-05-65	383.0	2259.8	
		6-03-65	385.0	2257.8	
03S/01W-03K03 S	2633.7	7-28-64	419.3*	2214.4	5401
		8-28-64	422.3*	2211.4	
		9-28-64	424.3*	2209.4	
		10-30-64	379.3	2254.4	
		12-02-64	374.3	2259.4	
		1-05-65	371.3	2262.4	
		1-20-65	370.2	2263.5	5713
		(CONT.)			
03S/01W-03K03 S	2633.7	2-04-65	371.3	2262.4	5401
		3-03-65	370.3	2263.4	5401
		4-09-65	372.3	2261.4	
		5-05-65	372.8	2260.9	
		6-03-65	374.3	2259.4	
03S/01W-10Q01 S	2606.5	1-20-65	55.7	2550.8	5713
03S/01W-10R01 S	2584.5	10-08-64	30.1	2554.4	4103
		1-20-65	30.6	2553.9	5713
03S/01W-10R03 S	2584.5**	1-20-65	77.8	2506.7	5713
03S/01W-12E01 S	2578.0	7-28-64	315.0	2263.0	5401
		8-21-64	314.9	2263.1	5713
		8-28-64	312.0	2266.0	5401
		9-28-64	313.0	2265.0	
		10-28-64	313.0	2265.0	
		12-01-64	300.0*	2278.0	
		12-11-64	315.0	2263.0	5713
		1-05-65	314.0	2264.0	5401
		1-20-65	315.7	2262.3	5713
		2-05-65	314.0	2264.0	5401
		3-03-65	314.0	2264.0	
		4-14-65	316.4	2261.6	
		4-23-65	316.2	2261.8	5713
		5-05-65	317.0	2261.0	5401
		6-03-65	313.0	2265.0	
		6-25-65	316.7	2261.3	5713
03S/01W-12N01 S	2544.2	8-21-64	249.7	2294.5	5713
		10-12-64	250.3	2293.9	
		1-20-65	249.7	2294.5	
		4-23-65	247.2	2295.0	
		6-25-65	249.9	2294.3	
03S/01W-14D01 S	2595.0**	1-20-65	34.1	2560.9	5713
03S/01W-16H02 S	2560.0**	1-20-65	126.1	2433.9	5713
03S/02W-07P01 S	1588.0**	10-07-64	108.5	1479.5	4103
03S/02W-08E01 S	1675.0**	10-07-64	136.3	1538.7	4103
03S/02W-21C01 S	1440.0	10-07-64	9.3	1430.7	4103
03S/02W-26E01 S	1458.0**	10-07-64	52.6	1405.4	4103
03S/02W-29D01 S	1426.5	7-09-64	32.4	1394.1	4103
		8-03-64	32.5	1394.0	
		10-07-64	32.8	1393.7	
		11-19-64	32.9	1393.6	
		12-31-64	32.9	1393.6	
		2-05-65	33.1	1393.4	
		3-18-65	33.1	1393.4	
		4-22-65	33.1	1393.4	
		6-04-65	33.3	1393.2	
04S/01W-09Q02 S	1476.0	11-25-64	60.3	1415.7	4103
		12-31-64	59.1	1416.9	
		2-08-65	57.9	1418.1	
		3-19-65	58.6	1417.4	
		6-03-65	57.8	1418.2	
04S/01W-15Q01 S	1500.0	10-08-64	169.2	1330.8	4103
04S/01W-21L01 S	1492.4	7-14-64	83.2	1409.2	4103
		8-03-64	84.5	1407.9	
		11-08-64	85.5	1406.9	
		11-24-64	84.4	1408.0	
		12-31-64	82.7	1409.7	
		2-05-65	82.4	1410.0	
		3-19-65	83.7	1408.7	
		4-22-65	84.3	1408.1	
		6-03-65	87.9	1404.5	
04S/01W-28F01 S	1498.7	10-01-64	131.1	1367.6	4103
04S/02W-01M01 S	1437.0	10-01-64	132.7	1304.3	4103
05S/01W-01M01 S	1643.1	10-08-64	182.7	1460.4	4103

* Questionable measurement

** Approximate ground surface elevation

P Pumping measurement

A Air gauge measurement

TABLE [illegible]

GROUND WATER LEVELS AT WELLS

State Well Number	G.S. Elev. in Feet	Date	Dist. G.S. to Water Surface in Feet	Water Surface Elev. in Feet	Agency Supplying Data
SAN JACINTO VALLEY HYDRO UNIT Y-02.00					
ELSINORE HYDRO SUBUNIT Y-02.C0					
ELSINORE HYDRO SUBAREA Y-02.C1					
05S/05W-34Q[illegible] S	1365.0**	7-1[illegible]-64	324.[illegible]	1060.7	4103
		8-[illegible]-64	327.4	1057.6	
		9-[illegible]-64	333.6	1054.4	
		11-20-64	324.8	1060.2	
		12-29-64	322.2	1062.8	
		2-04-65	317.8	1067.2	
		3-17-65	318.6	1066.4	
		6-02-65	315.5	1069.5	
05S/05W-35P01 S	1320.0**	9-30-64	201.1	1118.9	4103
05S/04W-[illegible]N01 S	1285.0**	7-10-64	69.7	1214.1	4103
		8-06-64	65.6	1214.4	
		10-06-64	65.6	1214.4	
		11-20-64	63.4	1216.6	
		12-29-64	61.5	1218.5	
		2-04-65	60.8	1219.2	
		3-17-65	61.3	1218.7	
		4-20-65	62.5	1217.5	
		6-02-65	62.6	1217.4	
05S/04W-[illegible]Q01 S	1395.0	10-06-64	23.2	1371.8	4103
05S/04W-08E01 S	1272.0	10-06-64	81.0	1191.0	4103
05S/04W-16D01 S	1264.[illegible]	10-06-64	97.1	1162.9	4103
05S/04W-16H01 S	1272.7	7-10-64	57.3	1214.7	4103
		8-06-64	57.2	1214.8	
		10-06-64	57.2	1214.8	
		11-20-64	57.4	1214.6	
		12-29-64	58.0	1214.0	
		2-04-65	57.4	1214.6	
		3-17-65	57.5	1214.5	
		4-20-65	57.4	1214.6	
		6-02-65	57.5	1214.5	
05S/04W-17G01 S	1257.9	10-06-64	25.7	1232.2	4103
05S/04W-17K01 S	1[illegible]	10-06-64	36.4	1247.3	4103
05S/04W-2[illegible]Q01 S	1270.0	10-06-64	21.1	1268.9	4103
05S/04W-22M01 S	1273.0	10-06-64	191.1	1081.9	4103
05S/04W-22M02 S	1278.2	7-02-64	200.0*	1078.2	5716
		8-05-64	205.0*	1073.2	
		9-14-64	205.0*	1073.2	
		10-14-64	205.0*	1073.2	
		11-04-64	198.0A	1080.2	
		12-10-64	197.5A	1080.7	
		1-11-65	190.0A	1088.2	
		2-08-65	187.0A	1091.2	
		3-07-65	188.0A	1090.2	
		4-08-65	185.0A	1093.2	
		5-10-65	188.0*	1090.2	
		6-08-65	192.0*	1086.2	
05S/04W-22M04 S	1285.[illegible]	9-02-64	209.0	1076.0	5704
		1-01-65	196.0	1089.0	
		2-01-65	194.0	1091.0	
		4-19-65	190.0	1095.0	
		6-18-65	199.0	1086.0	
05S/04W-23N01 S	1409.0	10-06-64	40.8	1368.2	4103
05S/04W-26B01 S	1408.0	7-10-64	60.0	1348.0	4103
		8-06-64	59.6	1348.4	
		10-06-64	59.8	1348.2	
		11-20-64	59.9	1348.1	
		12-29-64	59.9	1348.1	
		2-04-65	60.0	1348.0	
		3-17-65	60.1	1347.9	
		4-20-65	60.1	1347.9	
		6-02-65	59.9	1348.1	
05S/04W-27M01 S	1308.6	10-06-64	141.1	1167.5	4103
05S/04W-28L01 S	1278.0	7-10-64	12.8	1266.2	4103
		8-06-64	12.5	1266.5	
		10-06-64	11.4	1267.6	
		11-20-64	12.5	1266.5	
05S/04W-29H04 S	1325.[illegible]	10-06-64	49.1	1275.9	4103
05S/05W-[illegible] S	1278.0	7-30-64	84.4	1193.6	4103
05S/05W-[illegible] S	1278.0	7-30-64	87.0	1191.0	4103
ELSINORE HYDRO SUBUNIT Y-02.C0					
ELSINORE HYDRO SUBAREA Y-02.C1					
05S/05W-2[illegible] S	1267.0	7-10-64	77.6	1189.4	4103
		8-06-64	77.5	1189.5	
		9-30-64	77.3	1189.7	
		11-20-64	76.8	1190.2	
		12-29-64	76.8	1190.2	
		2-04-65	76.5	1190.5	
		3-17-65	76.3	1190.7	
		4-19-65	76.2	1190.8	
		6-02-65	76.0	1191.0	
05S/05W-02M01 S	1288.0	9-30-64	231.4	1056.6	4103
05S/05W-3[illegible] S	1375.0	7-10-64	74.1	1300.9	4103
		11-20-64	75.1	1299.9	
		12-29-64	73.7	1301.3	
		2-04-65	73.1	1301.9	
		3-17-65	73.1	1301.9	
		4-19-65	72.9	1302.1	
05S/05W-03P01 S	1327.0	9-30-64	113.0	1214.0	4103
05S/05W-03Q01 S	1324.0	9-30-64	255.4	1068.6	4103
05S/05W-10A01 S	1265.0	9-30-64	138.9	1126.1	4103
05S/05W-10B01 S	1285.0	9-30-64	34.4	1250.6	4103
05S/05W-10C01 S	1331.0	9-30-64	59.1	1271.9	4103
05S/05W-11M02 S	1290.0	9-30-64	50.8	1239.2	4103
05S/05W-11Q01 S	1267.3	7-10-64	35.9	1231.4	4103
		7-24-64	35.8	1231.5	
		8-06-64	36.2	1231.1	
		9-30-64	36.3	1231.0	
		11-20-64	35.4	1231.9	
		12-29-64	35.1	1232.2	
		2-04-65	34.6	1232.7	
		3-17-65	34.1	1233.2	
		4-19-65	33.8	1233.5	
		6-02-65	33.5	1233.8	
05S/05W-13P01 S	1337.0	9-30-64	114.5	1222.5	4103
05S/05W-13Q02 S	1270.0	9-30-64	72.0	1198.0	4103
05S/05W-14A01 S	1271.3	9-30-64	48.5	1222.8	4103
05S/05W-14E01 S	1506.6	9-30-64	50.3	1456.3	4103
05S/05W-24B01 S	1330.0	7-10-64	141.4	1188.6	4103
		8-06-64	141.9	1188.1	

* Questionable measurement ** Approximate ground surface elevation P Pumping measurement A Air gauge measurement

GROUND WATER LEVELS AT WELLS

State Well Number	G.S.E. Feet	Date	Depth to Water Surface Feet	Water Surface Elev. Feet	Agency Supplying Data
LAGUNA HYDROLOGIC UNIT					
ALTO HYDROLOGIC SUBAREA					
065/07W-30J01 S	1221.0**	10-30-64	44.1	1190.9	5102
		11-12-64	44.0	1191.0	
		12-09-64	44.0	1191.0	
		1-14-65	43.9	1191.1	
		2-11-65	43.9	1191.1	
		3-11-65	44.0	1191.0	
		4-14-65	43.9	1191.1	
		5-06-65	44.0	1191.0	
		6-03-65	44.1	1190.9	
065/07W-33N01 S	1159.0**	10-30-64	45.6	1114.4	5102
		12-09-64	46.3	1113.7	
		1-14-65	45.0	1114.0	
		2-11-65	45.0	1114.0	
		3-11-65	45.0	1114.0	
		4-14-65	45.9	1114.1	
		5-06-65	48.1	1110.9	
		6-03-65	45.7	1114.3	
065/07W-33P01 S	1163.0**	10-30-64	25.4	1134.6	5102
		11-12-64	25.3	1134.7	
		12-09-64	25.2	1134.8	
		1-14-65	25.0	1135.0	
		2-11-65	25.7	1134.3	
		3-11-65	24.4	1135.6	
		4-14-65	26.9	1136.1	
		5-06-65	24.5	1136.5	
		6-03-65	26.2	1136.8	
065/07W-34C01 S	1118.0**	10-30-64	29.7	1088.3	5102
		11-12-64	30.0	1088.0	
		12-09-64	30.1	1087.9	
		1-14-65	30.3*	1087.7	
		2-11-65	30.6	1087.4	
		3-11-65	30.7	1087.3	
		4-14-65	30.8	1087.2	
		5-06-65	30.5	1087.5	
		6-03-65	30.8	1087.2	
065/07W-34E01 S	1107.0**	10-30-64	27.5	1042.5	5102
		11-12-64	27.4	1042.6	
		12-09-64	27.3	1042.7	
		1-14-65	27.1	1043.9	
		2-11-65	27.0	1044.0	
		3-11-65	27.2	1043.8	
		4-14-65	26.6	1044.6	
		5-06-65	25.3	1044.7	
		6-03-65	25.4	1044.6	
065/07W-34N01 S	998.0**	10-30-64	26.6	971.4	5102
		11-12-64	27.4	970.6	
		12-09-64	24.5	973.5	
		1-14-65	26.8	971.2	
		2-11-65	28.1	969.9	
		3-11-65	27.7	970.3	
		4-14-65	27.0	971.0	
		5-06-65	26.7	971.3	
		6-03-65	26.5	971.5	
065/08W-23J01 S	903.0	8-05-64	25.0	482.0	5102
		11-25-64	24.4	482.1	
		12-23-64	25.0	482.0	
		1-28-65	26.2	481.1	
		2-25-65	26.7	480.4	
		3-25-65	25.2	482.0	
		4-22-65	24.4	482.7	
		5-20-65	24.5	482.5	
		6-17-65	25.1	481.9	
065/08W-23J02	457.0	8-05-64	27.0	430.9	5102
		11-25-64	29.3	428.7	
		1-28-65	29.5	428.4	
		2-25-65	29.1	428.8	
		4-22-65	22.6	435.4	
		5-20-65	21.9	436.1	
		6-17-65	22.3	434.6	
065/08W-23J03	451.2	8-05-64	18.8	432.4	5102
		11-25-64	17.2	434.0	
		12-23-64	22.8	428.4	
		1-28-65	16.9	435.3	
		2-25-65	16.7	435.5	
		3-25-65	19.4	431.8	
		4-22-65	15.1	436.1	
		5-20-65	14.4	436.8	
		6-17-65	15.9	435.3	
065/08W-23K01	451.0	8-05-64	8.0	454.0	5102
		(CONT.)			

State Well Number	G.S.E. Feet	Date	Depth to Water Surface Feet	Water Surface Elev. Feet	Agency Supplying Data
LAGUNA HYDROLOGIC UNIT					
ALTO HYDROLOGIC SUBAREA					
		(CONT.)			
065/08W-23R01 S	461.0	11-25-64	7.5	453.5	5102
		12-23-64	7.3	453.7	
		1-28-65	7.7	453.3	
		2-25-65	7.0	454.0	
		3-25-65	6.9	454.1	
		4-22-65	7.0	454.0	
		5-20-65	6.5	454.5	
		6-17-65	6.2	454.8	
065/08W-24M01 S	507.6	8-05-64	11.2	496.6	5102
		11-25-64	10.[illegible]		
		12-23-64	9.[illegible]		
		1-28-65	9.4	498.4	
		2-25-65	9.0	498.8	
		3-25-65	9.3	498.5	
		4-22-65	9.2	498.6	
		5-20-65	9.3	498.5	
		6-17-65	11.4	496.4	
065/08W-26B01 S	440.0	8-05-64	15.5	424.5	5102
		11-25-64	14.9	425.1	
		12-23-64	15.2	424.8	
		1-28-65	14.4	425.6	
		2-25-65	14.4	425.6	
		3-25-65	14.4	425.6	
		4-22-65	13.7	426.3	
		5-20-65	13.5	426.5	
		6-17-65	13.8	426.2	
065/08W-26B02 S	453.9	8-05-64	18.1	435.7	5102
		11-25-64	14.4	439.4	
		12-23-64	15.1	438.7	
		1-28-65	14.1	439.7	
		2-25-65	14.5	439.3	
		3-25-65	14.2	439.6	
		4-22-65	13.7	440.1	
		5-20-65	14.1	439.7	
		6-17-65	14.7	439.1	
065/08W-26B03 S	443.0	8-05-64	33.5	409.5	5102
		11-25-64	32.4	410.6	
		12-23-64	32.5	410.5	
		1-28-65	32.1	410.9	
		2-25-65	32.1	410.9	
		3-25-65	32.1	410.9	
		4-22-65	31.4	411.6	
		5-20-65	30.9	412.1	
		6-17-65	30.9	412.1	
065/08W-26[illegible]01	438.0	1-28-65	24.2	413.8	5102
		4-22-65	22.7	[illegible]	
065/08W-26F01 S	428.[illegible]	8-05-64	53.3	368.7	5102
		11-25-64	48.0	374.0	
		12-23-64	46.7	375.3	
		1-28-65	45.2	[illegible]	
		2-25-65	44.6	377.4	
		3-25-65	42.7	379.3	
		4-22-65	40.3	381.7	
		5-20-65	39.2	[illegible]	
		6-17-65	38.9	383.1	
065/08W-26F[illegible]	421.[illegible]	8-05-64	49.8	372.1	5102
		11-25-64	39.6	382.3	
		12-23-64	[illegible]	383.6	
		1-28-65	37.6	384.3	
		2-25-65	38.0	383.9	
		3-25-65	35.7	386.2	
		4-22-65	34.1	387.8	
		5-20-65	33.5	388.4	
		6-17-65	36.2	385.7	
065/08W-26F04	4[illegible]	8-05-64	50.2	370.0	5102
		11-25-64	[illegible]	380.4	
		12-23-64	36.8	381.4	
		2-25-65	38.3	381.9	
		3-25-65	37.2	[illegible]	
		4-22-65	34.3	385.9	
		5-20-65	33.8	386.4	
		6-17-65	36.9	383.3	
065/08W-26F[illegible]	4[illegible]	8-05-64	56.4	374.9	5102
		11-25-64	48.3	383.0	
		12-23-64	46.5	384.8	
		1-28-65	45.4	385.9	
		2-25-65	47.3	384.0	
		3-25-65	43.9	387.4	
		(CONT.)			

* Questionable measurement

** Approximate [illegible]

† Pumping measurement

A [illegible]

TABLE C-6

GROUND WATER LEVELS AT WELLS

SAN JUAN HYDRO UNIT Z-01.00

LAGUNA HYDRO SUBUNIT Z-01.A0
ALISO HYDRO SUBAREA Z-01.A3

State Well Number	G S Elev in Feet	Date	Dist G S to Water Surface in Feet	Water Surface Elev in Feet	Agency Supplying Data
		(CONT.)			
06S/08W-26F05 S	431.3	4-22-65	43.7	387.6	5102
		5-20-65	40.8	390.5	
		6-17-65	39.4	391.9	
06S/08W-26G01 S	438.8	8-05-64	32.6	406.2	5102
		11-25-64	31.4	407.4	
		12-23-64	31.5	407.3	
		1-28-65	30.9	407.9	
		2-25-65	30.8	408.0	
		3-25-65	31.9	406.9	
		4-22-65	30.2	408.6	
		5-20-65	29.6	409.2	
		6-17-65	29.5	409.3	
06S/08W-26M03 S	414.0	8-05-64	43.6	370.4	5102
		11-25-64	41.3	372.7	
		12-23-64	41.5	372.5	
		1-28-65	41.4	372.6	
		2-25-65	41.9	372.1	
		3-25-65	41.3	372.7	
		4-22-65	40.2	373.8	
		5-20-65	40.6	373.4	
		6-17-65	40.4	373.8	
06S/08W-27J01 S	396.0	8-05-64	25.5	370.5	5102
		11-25-64	25.2	370.8	
		12-23-64	25.3	370.7	
		1-28-65	25.1	370.9	
		2-25-65	25.2	370.8	
		3-25-65	24.9	371.1	
		4-22-65	22.6	373.4	
		5-20-65	23.3	372.7	
		6-17-65	23.7	372.3	
06S/08W-27J02 S	402.5	8-05-64	29.4	373.1	5102
		11-25-64	28.8	373.7	
		12-23-64	28.5	374.0	
		1-28-65	29.0	373.5	
		2-25-65	29.3	373.2	
		3-25-65	29.4	373.1	
		4-22-65	29.3	373.2	
		5-20-65	29.4	373.1	
		6-17-65	28.9	373.6	
06S/08W-27Q01 S	377.7	8-05-64	35.0	342.7	5102
		12-23-64	30.6	347.1	
		1-28-65	30.0	347.7	
		2-25-65	29.7	348.0	
		3-25-65	29.6	348.1	
		4-22-65	29.4	348.3	
		5-20-65	29.7	348.0	
		6-17-65	30.1	347.6	
06S/08W-27Q02 S	383.0	8-05-64	35.2	347.8	5102
		12-23-64	30.7	352.3	
		1-28-65	30.0	353.0	
		2-25-65	30.3	352.7	
		3-25-65	30.7	352.3	
		4-22-65	29.8	353.2	
06S/08W-34C01 S	367.0**	8-05-64	34.3	332.7	5102
		11-25-64	32.6	334.4	
		12-23-64	32.3	334.7	
		1-28-65	31.9	335.1	
		2-25-65	31.6	335.4	
		3-25-65	31.5	335.5	
		4-22-65	31.0	336.0	
		5-20-65	30.8	336.2	
		6-17-65	30.4	336.6	
06S/08W-34D01 S	36.3**	8-05-64	37.8	-1.5	5102
		11-25-64	36.3		
		12-23-64	35.9	0.4	
		1-28-65	36.0	0.3	
		2-25-65	36.3		
		3-25-65	36.1	0.2	
		4-22-65	35.7	0.6	
		5-20-65	35.6	0.7	
		6-17-65	36.8	-0.5	
07S/08W-04G01 S	320.0**	8-05-64	105.2*	214.8	5102
		11-25-64	71.3	248.7	
		12-23-64	79.5	240.5	
		1-28-65	108.6*	211.4	
		2-25-65	77.1*	242.9	
		3-25-65	63.7*	256.3	
		4-22-65	57.0	263.0	
		5-20-65	53.7	266.3	
		(CONT.)			
07S/08W-04G01 S	320.0**	6-17-65	67.6	252.4	5102
07S/08W-05R01 S	500.0**	8-05-64	118.2	381.8	5102
		11-25-64	117.6	382.4	
		12-23-64	117.3	382.7	
		1-28-65	116.9	383.1	
		2-25-65	117.3	382.7	
		3-25-65	116.4	383.6	
07S/08W-16Q03 S	200.0**	8-05-64	7.6P	192.4	5102
		11-25-64	8.7P	191.3	
		12-23-64	8.8*	191.2	
		1-28-65	8.5P	191.5	
		2-25-65	8.6P	191.4	
		3-25-65	10.8P	189.2	
		4-22-65	10.2P	189.8	
		5-20-65	10.3P	189.7	
		6-17-65	9.1P	190.9	

* Questionable measurement ** Approximate ground surface elevation P Pumping measurement A Air gauge measurement

TABLE [illegible]

GROUND WATER LEVELS AT WELLS

SAN JUAN HYDRO UNIT — Z-01.6

SAN JUAN HYDRO SUBUNIT — Z-01.80

State Well Number	G.S. Elev., in Feet	Date	Dist. G.S. to Water Surface, in Feet	Water Surface Elev., in Feet	Agency Supplying Data
06S/07W-10R01 S	1000.0**	7-08-64	21.9*	978.1	5102
		8-12-64	28.1	971.9	
		9-16-64	29.7	970.3	
		10-14-64	30.9	969.1	
		11-12-64	31.7	968.3	
		12-09-64	32.2	967.8	
		1-14-65	31.9	968.1	
		2-11-65	32.2	967.8	
		3-11-65	32.1	967.9	
		4-14-65	19.6	980.4	
		5-06-65	12.1	987.9	
		6-03-65	12.4	987.6	
06S/07W-11J01 S	1082.8	7-08-64	42.8	1040.0	5102
		9-16-64	39.5	1043.3	
		10-14-64	40.3	1042.5	
		11-12-64	40.6	1042.2	
		12-09-64	41.1	1041.7	
		1-14-65	41.0	1041.8	
		2-11-65	37.4	1045.4	
		3-11-65	27.5	1055.3	
		4-14-65	21.0	1061.8	
		5-06-65	8.5	1074.3	
06S/07W-11N01 S	980.0**	7-08-64	19.5	960.5	5102
		8-12-64	26.5	953.5	
		9-16-64	27.6	952.4	
		10-14-64	28.6	951.4	
		11-12-64	29.4	950.6	
		12-09-64	29.8	950.2	
		1-14-65	29.7	950.3	
		2-11-65	29.7	950.3	
		3-11-65	30.0	950.0	
		5-06-65	8.7	971.3	
06S/07W-11N02 S	994.0	7-08-64	22.9*	971.1	5102
		8-12-64	32.4*	961.6	
		9-16-64	33.4*	960.6	
		10-14-64	33.4	960.6	
		11-12-64	33.5	960.5	
		12-09-64	34.0	960.0	
		1-14-65	33.9	960.1	
		2-11-65	34.0	960.0	
		3-11-65	32.3	961.7	
		4-14-65	15.1	978.9	
		5-06-65	7.8	986.2	
		6-03-65	9.8	984.2	
06S/07W-11P01 S	1011.8	7-08-64	23.8	988.0	5102
		8-12-64	26.7	985.1	
		9-16-64	28.6	983.2	
		10-14-64	29.6	982.2	
		11-12-64	29.4	982.4	
		12-09-64	29.2	982.6	
		1-14-65	29.5P	982.3	
		2-11-65	30.8P	981.0	
		3-11-65	25.5	986.3	
		4-14-65	13.3	998.5	
		5-06-65	4.7	1007.1	
		6-03-65	9.2P	1002.6	
06S/07W-12B02 S	1190.6	7-08-64	39.9	1150.7	5102
		9-16-64	48.2	1142.4	
		10-14-64	50.3	1140.3	
		11-12-64	50.0	1140.6	
		1-13-65	42.1	1148.5	
		2-11-65	34.2	1156.4	
		3-11-65	37.1	1153.5	
		4-14-65	10.7*	1179.9	
		5-06-65	20.8	1169.8	
		6-03-65	29.9	1160.7	
06S/07W-12C01 S	1168.5	7-08-64	23.7	1144.8	5102
		8-12-64	23.7	1144.8	
		9-16-64	25.4	1143.1	
		10-14-64	23.6	1144.9	
		11-12-64	24.0	1144.5	
		12-09-64	25.7	1142.8	
		1-14-65	23.8	1144.7	
		2-11-65	23.8	1144.7	
		3-11-65	23.7	1144.8	
		4-14-65	4.3	1164.2	
		5-06-65	13.3	1155.2	
		6-03-65	23.0	1145.5	
06S/07W-12F01 S	1200.0**	7-08-64	28.7	1171.3	5102
		8-12-64	29.7	1170.3	
		(CONT.)			

SAN JUAN HYDRO SUBUNIT — Z-01.80

State Well Number	G.S. Elev., in Feet	Date	Dist. G.S. to Water Surface, in Feet	Water Surface Elev., in Feet	Agency Supplying Data
		(CONT.)			
06S/07W-12F01 S	1200.0**	10-14-64	38.9	1161.1	5102
		11-12-64	36.5	1163.5	
		12-09-64	35.3	1164.7	
		1-14-65	34.4	1165.6	
		2-11-65	34.1	1165.9	
		3-11-65	33.7	1166.3	
		4-14-65	14.8	1185.2	
		5-06-65	19.1	1180.9	
		6-03-65	25.6	1174.4	
06S/07W-12M01 S	1100.6	7-08-64	32.1	1068.5	5102
		8-12-64	34.8	1065.8	
		9-16-64	37.8P	1062.8	
		10-14-64	37.4*	1063.2	
		11-12-64	35.8P	1064.8	
		12-09-64	38.1*	1062.5	
		1-14-65	37.8*	1062.8	
		2-11-65	33.4*	1067.2	
		3-11-65	26.9	1073.7	
		4-14-65	14.5	1086.1	
		5-06-65	9.5	1091.1	
		6-03-65	20.8	1079.8	
06S/07W-12M02 S	1105.9	7-08-64	33.9	1072.0	5102
		8-12-64	35.2	1070.7	
		9-16-64	DRY		
		10-14-64	DRY		
		11-12-64	DRY		
		12-09-64	DRY		
		1-14-65	DRY		
		2-11-65	33.4	1072.5	
		3-11-65	30.0	1075.9	
		4-14-65	17.4	1088.5	
		5-06-65	12.8	1093.1	
		6-03-65	24.1	1081.8	
06S/07W-15A03 S	900.0**	7-08-64	20.3	879.7	5102
		8-12-64	25.9	874.1	
		9-16-64	28.3	871.7	
		10-14-64	33.2	866.8	
		11-12-64	31.5	868.5	
		12-09-64	34.0	866.0	
		1-14-65	27.5	872.5	
		2-11-65	27.0	873.0	
		3-11-65	46.8*	853.2	
		4-14-65	20.2	879.8	
		5-06-65	9.8	890.2	
		6-03-65	10.9	889.1	
06S/07W-15A04 S	900.0**	7-08-64	18.9	881.1	5102
		8-12-64	24.7	875.3	
		9-16-64	26.4	873.6	
		10-14-64	27.1	872.9	
		11-12-64	27.5	872.5	
		12-09-64	27.5	872.5	
		1-14-65	27.7	872.3	
		2-11-65	27.5	872.5	
		3-11-65	27.8	872.2	
		4-14-65	20.6	879.4	
		5-06-65	10.0	890.0	
		6-03-65	9.4	890.6	
06S/07W-15R01 S	926.7	7-08-64		911.7	5102
		8-12-64		900.3	
		9-16-64		896.4	
		10-14-64		880.4	
		11-12-64		879.2	
		12-07-64		898.8	
		1-14-65		900.4	
		2-11-65		900.5	
		3-11-65		900.5	
		4-14-65		901.8	
		5-06-65		916.4	
		6-03-65		918.5	
06S/07W-15F03 S	900.0**	7-08-64	13.0	887.0	5102
		8-12-64	18.1P	881.9	
		9-16-64	22.2	877.8	
		10-14-64	22.7	877.3	
		11-12-64	23.5	876.5	
		12-09-64	24.0	876.0	
		1-14-65	24.0	876.0	
		2-11-65	24.3	875.7	
		3-11-65	24.5	875.5	
		4-14-65	17.6	882.4	
		5-06-65	9.6	890.4	
		6-03-65	7.8	892.2	

* Questionable measurement ** Approximate ground surface elevation P Pumping measurement A Air gauge measurement

TABLE C-6

GROUND WATER LEVELS AT WELLS

SAN JUAN HYDRO UNIT Z-01.00

SAN JUAN HYDRO SUBUNIT Z-01.80

State Well Number	G S Elev in Feet	Date	Dist G S to Water Surface in Feet	Water Surface Elev. in Feet	Agency Supplying Data
06S/07W-15L02 S	870.0**	7-08-64	15.9	854.1	5102
		8-12-64	20.1	849.9	
		9-16-64	24.2	845.8	
		10-14-64	25.8	844.2	
		11-12-64	23.4	846.6	
		12-09-64	25.9	844.1	
		1-14-65		844.3	
		2-11-65	29.3	840.7	
		3-11-65	28.1	841.9	
		4-14-65	15.6	854.4	
		5-06-65	10.4	859.6	
		6-03-65	9.1	860.9	
07S/07W-19D01 S	307.0	7-23-64	26.0	281.0	5102
		8-20-64	28.4	278.6	
		9-17-64	29.2	277.8	
		10-15-64	28.8	278.2	
		11-12-64	29.2	277.8	
		12-16-64	29.6	277.4	
		1-21-65	30.1*	276.9	
		2-18-65	30.7*	276.3	
		3-18-65	32.8*	274.2	
		4-15-65	26.9	280.1	
		5-13-65	23.6	283.4	
		6-14-65	24.3	282.7	
07S/07W-19D02 S	307.0**	7-23-64	22.6	284.4	5102
		10-15-64	25.2	281.8	
		11-12-64	25.6	281.4	
		12-16-64	25.8	281.2	
		1-21-65	26.3	280.7	
		2-18-65	26.6	280.4	
		3-18-65	26.8	280.2	
		4-15-65	23.5	283.5	
		5-13-65	20.2	286.8	
		6-14-65	20.9	286.1	
07S/07W-32Q02 S	140.0**	7-24-64	38.4	101.6	5102
		8-21-64	42.5	97.5	
		9-18-64	44.7	95.3	
		10-16-64	45.7	94.3	
		11-13-64	47.0	93.0	
		12-17-64	46.3	93.7	
		1-22-65	45.1	94.9	
		2-19-65	41.8	98.2	
		3-19-65	41.6	98.4	
		4-16-65	40.8	99.2	
		5-14-65	34.3*	105.7	
		6-15-65	34.2	105.8	
07S/07W-32R01 S	148.5	7-24-64	14.[illegible]	134.6	5102
		8-21-64	15.5	133.0	
		9-18-64	16.8	131.7	
		10-16-64	17.9	130.6	
		11-13-64	19.0	129.5	
		12-17-64	19.[illegible]	1[illegible]	
		1-22-65	17.6	130.9	
		2-19-65	16.1	132.4	
		3-19-65	16.7	131.8	
		4-16-65	13.0	135.5	
		5-14-65	12.4	136.1	
07S/07W-33B01 S	[illegible]	8-21-64	11.9	188.1	[illegible]
		9-18-64	15.5	184.5	
		10-16-64	11.0	189.0	
		11-13-64	11.2	188.8	
		12-17-64	11.2	188.8	
		1-22-65	11.1	188.9	
		2-19-65	10.9	189.1	
		4-16-65	10.7	189.3	
		5-14-65	11.8	18[illegible]	
		6-15-65	11.4	18[illegible]	
07S/07W-33M01 S	157.	7-24-64	9.0	148.0	51[illegible]
		8-21-64	10.0	147.0	
		9-18-64	10.9	146.1	
		10-16-64	11.4	145.6	
		11-13-64	10.2	146.8	
		12-16-64	9.5	147.5	
		1-22-65	8.5	148.5	
		2-19-65	10.5	146.5	
		3-19-65	9.8	147.2	
		4-16-65	8.1	148.9	
		5-14-65	8.1	148.9	
		6-15-65	18.1*	138.9	
07S/08W-31C01 S	366.9	9-18-64	78.0P	288.9	5102
		(CONT.)			

State Well Number	G S Elev. in Feet	Date	Dist G S to Water Surface in Feet	Water Surface Elev. in Feet	Agency Supplying Data
07S/08W-01D01 S	366.9	10-16-64	23.8	343.1	5102
		11-13-64	23.2	343.7	
		12-17-64	22.9	344.0	
		1-22-65	22.8	344.1	
		2-19-65	21.6	345.3	
		3-19-65	22.5	344.4	
		4-16-65	22.6	344.3	
		5-14-65	19.5	347.4	
		6-15-65	20.2	346.7	
07S/08W-14H01 S	280.0	7-23-64	15.1	264.9	5102
		8-20-64	15.5	264.5	
		9-17-64	15.9	264.1	
		10-15-64	16.0	264.0	
		11-12-64	16.0	264.0	
		12-16-64	15.9	264.1	
		1-21-65	15.8	264.2	
		2-18-65	15.8	264.2	
		3-18-65	15.8	264.2	
		4-15-65	14.8	265.2	
		5-13-65	14.6	265.4	
		6-14-65	14.7	265.3	
07S/08W-24N01 S	230.0	7-23-64	16.2	213.8	5102
		8-20-64	DRY		
		9-17-64	DRY		
		10-15-64	DRY		
		11-12-64	DRY		
		12-16-64	DRY		
		1-21-65	DRY		
		2-18-65	DRY		
		3-18-65	DRY		
		4-15-65	16.5	213.5	
		5-13-65	15.3	214.7	
		6-14-65	15.9	214.1	
07S/08W-25B01 S	230.0	7-23-64	DRY		5102
		1-21-65	DRY		
		6-14-65	DRY		
07S/08W-25B02 S	239.5	1-21-65	78.8	160.7	5102
		2-18-65	79.3*	160.2	
		4-15-65	78.6	160.9	
07S/08W-25L02 S	220.0**	10-15-64	92.1	127.9	5102
		11-12-64	92.6	127.4	
		1-21-65	87.4	132.6	
		2-18-65	85.1	134.9	
		4-15-65	92.5	127.5	
		5-13-65	87.2	132.8	
		6-14-65	94.4	125.6	
07S/08W-25N01 S	202.[illegible]	7-23-64	65.8	136.2	5102
		8-20-64	65.6	136.4	
		9-17-64	65.7	136.3	
		10-15-64	65.7	136.3	
		11-12-64	65.6	136.4	
		12-16-64	65.6	136.4	
		1-21-65	65.6	136.4	
		2-18-65	65.6	136.4	
		3-18-65	65.6	136.4	
		4-15-65	65.5	136.5	
		5-13-65	65.6	136.4	
		6-14-65	65.6	136.4	
07S/08W-36C01 S	[illegible]	7-23-64	76.2	1[illegible]	5102
		9-17-64	[illegible]	110.2	
		12-16-64	[illegible]	110.4	
		1-21-65	[illegible]	114.6	
		2-18-65	[illegible]	11[illegible]	
		3-18-65	[illegible]*	1[illegible]	
		4-15-65	[illegible]	10[illegible]	
		5-13-65	88.0	112.4	
07S/08W-36E01 S	171.[illegible]	7-23-64	57.6	113.7	51[illegible]
		8-20-64	63.0	108.3	
		9-17-64	68.1	103.2	
		10-15-64	76.6	[illegible]4.7	
		11-12-64	82.3	[illegible]	
		12-16-64	79.2	[illegible]	
		1-21-65	73.1	[illegible]	
		2-18-65	71.7	[illegible]	
		3-18-65	74.4	[illegible]	
		4-15-65	75.5	95.8	
		5-13-65	74.[illegible]	97.0	
		6-14-65	84.4	86.9	
07S/08W-36E02 S	158.5	7-22-64	44.2	114.3	5102
		(CONT.)			

* Pumping measurement

** Approximate ground surface elevation

P Pumping measurement

A Air gauge measurement

GROUND WATER LEVELS AT WELLS

SAN JUAN HYDRO UNIT

SAN JUAN HYDRO SUBUNIT — Z-01.80

State Well Number	G.S. Elev. in Feet	Date	Depth to G.S. to Water in Feet	Water Surface Elev. in Feet	Agency Supplying Data
07S/08W-36L02 S	158.5	8-20-64	51.3	107.2	5102
		9-17-64	55.2	103.3	
		1-21-65	59.6*	98.9	
		2-18-65	58.6*	99.9	
		3-18-65	61.1	97.4	
		4-15-65	61.1	97.4	
		5-13-65	60.6	97.9	
		6-14-65	64.1	94.4	
07S/08W-36P02 S	145.0	7-23-64	37.8	107.2	5102
		8-20-64	42.2	102.8	
		9-17-64	DRY		
		1-21-65	DRY		
		6-14-65	DRY		
07S/08W-36P03 S	140.0	7-23-64	54.2	85.8	5102
		8-20-64	57.2	82.8	
		9-17-64	60.3	79.7	
		10-15-64	65.6	74.4	
		11-12-64	68.8	71.2	
		12-16-64	66.8	73.2	
		1-21-65	64.5	75.5	
		2-18-65	65.6	74.4	
		3-18-65	68.9	71.1	
		4-15-65	64.3	75.7	
		5-13-65	60.5	79.5	
		6-14-65	64.3	75.7	
07S/08W-36P04 S	138.1	7-23-64	45.5	92.6	5102
		8-20-64	46.2	91.9	
		9-17-64	57.1	81.0	
		10-15-64	61.7	76.4	
		11-12-64	67.5	70.6	
		12-16-64	58.5	79.6	
		1-21-65	57.2	80.9	
		2-18-65	57.1	81.0	
		3-18-65	60.1*	78.0	
		4-15-65	56.9	81.2	
		5-13-65	53.4	84.7	
		6-14-65	56.0	82.1	
08S/07W-05B01 S	130.0	7-24-64	56.9	73.1	5102
		10-16-64	60.9	69.1	
		11-13-64	60.9	69.1	
		12-17-64	57.1	72.9	
		1-22-65	48.4	81.6	
		2-19-65	45.3	84.7	
		3-19-65	51.4*	78.6	
		4-16-65	47.1	82.9	
		5-14-65	43.0	87.0	
08S/07W-05C01 S	130.[illegible]	8-21-64	42.1	[illegible]	5102
		9-18-64	45.1	86.9	
		10-16-64	46.1	[illegible]	
		11-13-64	49.3	[illegible]	
		12-17-64	47.3	[illegible]	
		1-22-65	44.4	87.6	
		2-19-65	43.8	[illegible]	
		3-19-65	45.7	[illegible]	
		4-16-65	44.0	[illegible]	
		5-14-65	43.2	[illegible]	
		6-15-65	47.0*	[illegible]	
08S/07W-05C02 S	134.7	11-13-64	58.3	[illegible]	5102
		4-16-65	43.7	[illegible]	
		5-14-65	[illegible]	[illegible]	
08S/07W-06H01 S	114.0**	7-24-64	[illegible]	74.8	5102
		8-21-64	43.0	71.0	
		9-18-64	42.7	73.1	
		10-16-64	41.8	73.2	
		11-13-64	42.1	72.9	
		3-19-65	42.5	72.5	
		6-15-65	46.7*	68.3	
08S/07W-06H02 S	114.0	7-24-64	37.4	75.6	5102
		8-21-64	39.0	74.0	
		9-18-64	41.6	71.4	
		10-16-64	40.6	73.4	
		11-13-64	42.8	71.2	
		12-16-64	44.4	68.6	
		1-22-65	41.5	71.5	
		2-19-65	41.3	71.7	
		3-19-65	41.[illegible]	72.0	
		4-15-65	43.9	70.1	
		5-14-65	40.5	72.5	
		6-15-65	40.5	72.5	

SAN JUAN HYDRO UNIT — Z-01.00

SAN JUAN HYDRO SUBUNIT — Z-01.00

State Well Number	G.S. Elev. in Feet	Date	Depth to G.S. to Water in Feet	Water Surface Elev. in Feet	Agency Supplying Data
08S/07W-06K02 S	100.0	7-24-64	[illegible]	72.8	5102
		8-21-64	[illegible]	[illegible]	
		9-18-64	33.9	66.1	
		10-16-64	34.6	65.4	
		11-13-64	34.6	65.4	
		12-17-64	35.8	64.2	
		1-22-65	34.4	65.6	
		2-19-65	33.4	66.6	
		3-19-65	36.4*	[illegible]	
		4-16-65	33.3	66.7	
		5-14-65	31.8	68.2	
		6-15-65	35.5	64.5	
08S/07W-06K03 S	106.0**	10-16-64	44.0	62.0	5102
		11-13-64	43.1	62.9	
		12-16-64	44.6	61.4	
		1-22-65	44.4	61.6	
		3-19-65	43.4	62.6	
		4-16-65	42.2	63.8	
		5-14-65	41.0	65.0	
		6-15-65	43.6	62.4	
08S/07W-06P02 S	88.0**	7-24-64	30.7*	57.3	5102
		8-21-64	31.3*	56.7	
		9-18-64	33.8*	54.2	
		10-16-64	29.2	58.8	
		11-13-64	29.6	58.4	
		1-22-65	27.4	60.6	
		2-19-65	26.1	61.9	
		3-19-65	33.9*	54.1	
		4-16-65	22.6	65.4	
		5-14-65	[illegible]	64.6	
		6-15-65	30.6*	57.4	
08S/07W-07C02 S	91.3	7-24-64	28.6	62.7	5102
		8-21-64	29.9	61.4	
		9-18-64	32.5	58.8	
		10-16-64	32.5	58.8	
		11-13-64	32.7	58.6	
		12-17-64	34.1	57.2	
		1-22-65	31.6	59.7	
08S/07W-07C04 S	86.0**	2-19-65	30.5*	55.5	5102
		3-19-65	34.9*	51.1	
		4-13-65	28.8	57.2	
		4-20-65	25.4	60.6	
		5-04-65	25.0	61.0	
		5-18-65	25.7	60.3	
		6-01-65	[illegible]	61.4	
		6-14-65	27.6	58.4	
		6-28-65	30.4	55.6	
08S/08W-01F01 S	137.0	10-15-64	61.9	75.1	[illegible]
		1-21-65	61.1	75.9	
		3-18-65	71.2*	65.8	
		4-15-65	63.5	73.5	
		5-13-65	[illegible]	77.5	
08S/08W-1[illegible]	11[illegible]	7-23-64	49.1	60.9	[illegible]
		8-20-64	45.3	64.7	
		9-17-64	51.5	[illegible]	
		10-15-64	48.8	61.2	
		11-12-64	48.7	61.3	
		12-16-64	[illegible]	56.3	
		1-21-65	41.1	68.9	
		2-18-65	[illegible]	59.8	
		3-18-65	56.4*	[illegible]	
		4-15-65	40.7	[illegible]	
		5-13-65	38.7	[illegible]	
		6-14-65	[illegible]	47.3	
08S/08W-1K02	105.1	7-23-64	[illegible]	57.4	[illegible]
		8-20-64	44.0	61.0	
		9-17-64	50.1	54.9	
		10-15-64	47.2	57.8	
		11-12-64	46.8	[illegible]	
		12-16-64	51.8	53.2	
		1-21-65	38.5	66.5	
		2-18-65	48.9*	56.1	
		3-18-65	55.4*	49.6	
		4-15-65	38.3	66.7	
		5-13-65	36.1	68.9	
		6-14-65	[illegible]	45.0	
08S/08W-01L01 S	100.0	8-20-64	41.8	58.2	[illegible]
		11-12-64	45.5	54.5	
		12-16-64	50.3	49.7	
		[illegible]	[illegible]	[illegible]	

* Questionable measurement ** Approximate ground surface elevation P Pumping measurement A Average measurement

TABLE [illegible]

GROUND WATER LEVELS AT WELLS

Well Number	Land Elev. Feet	Date	Depth to Water Below Surface Feet	Water Surface Elev. Feet	Agency Supplying Data
		SAN JUAN HYDRO UNIT			
SAN JUAN HYDRO SUBUNIT		2-01.80			
[illegible]		[illegible]			
[illegible]	[illegible]	[illegible]-65	36.2	63.8	5102
		2-18-65	48.1*	51.9	
		[illegible]	36.8	63.2	
		5-13-65	34.4	65.6	
[illegible]	[illegible]	7-23-64	25.3	65.1	5102
		8-20-64	24.5	65.9	
		[illegible]	27.0	63.4	
		10-15-64	26.1	64.3	
		11-12-64	26.5	63.9	
		12-16-64	28.3	62.1	
		1-21-65	23.7	66.7	
		2-18-65	26.6	63.8	
		3-18-65	29.4*	61.0	
		4-15-65	22.2	68.2	
		5-13-65	21.8	68.6	
		6-14-65	29.6	60.8	
[illegible]	[illegible]	7-23-64	41.1	[illegible]	5102
		8-20-64	[illegible]	64.4	
		[illegible]	43.6	60.4	
		10-16-64	[illegible]	[illegible]	
		11-12-64	42.1	61.9	
		12-16-64	44.6	59.4	
		1-21-65	38.8	65.2	
		2-18-65	[illegible]*	61.0	
		3-18-65	46.2*	57.8	
		4-15-65	37.3	66.7	
		5-13-65	36.6	67.4	
		6-14-65	49.3*	54.7	
[illegible]	[illegible]**	8-20-64	34.6	60.4	5102
		9-17-64	37.6	57.4	
		10-15-64	36.2	58.8	
		11-12-64	36.3	58.7	
		12-16-64	39.0	56.0	
		1-21-65	38.0	57.0	
		2-18-65	37.1	57.9	
		3-18-65	40.9*	54.1	
		4-15-65	33.9	61.1	
		5-13-65	[illegible]	61.6	
		6-14-65	40.0*	55.0	
[illegible]	[illegible]	7-23-64	61.0	53.0	5102
		8-20-64	60.8	[illegible]	
		9-17-64	61.0	53.0	
		10-16-64	61.1	52.9	
		11-12-64	[illegible]	52.7	
		12-16-64	[illegible]	52.2	
		1-22-65	62.3	51.7	
		2-18-65	58.9	55.1	
		3-18-65	60.7	53.3	
		4-15-65	60.9	53.1	
		5-13-65	60.3	[illegible]	
		6-14-65	60.6	53.4	
[illegible]	[illegible]	7-23-64	27.6	57.9	5102
		8-20-64	27.2	58.3	
		9-17-64	30.2	55.3	
		10-15-64	28.9	56.6	
		[illegible]	29.0	56.5	
		[illegible]	[illegible]	54.8	
		1-21-65	27.2	58.3	
		2-18-65	29.6	55.9	
		3-18-65	31.7*	53.8	
		4-15-65	25.2	[illegible]	
		4-27-65	24.7	60.8	
		5-04-65	24.7	60.8	
		5-18-65	31.1	54.4	
		6-01-65	26.8	58.7	
		6-14-65	31.7	53.8	
[illegible]	[illegible]**	7-23-64	30.1	54.9	5102
		8-20-64	29.7	55.3	
		9-17-64	32.7	52.3	
		[illegible]	33.2	51.8	
		11-12-64	32.0	53.0	
		12-16-64	33.4	[illegible]	
		1-21-65	29.8	55.2	
		2-18-65	[illegible]*	52.8	
		3-18-65	34.8*	50.2	
		4-15-65	27.8	[illegible]	
		5-13-65	27.6	57.4	
		6-14-65	[illegible]*	48.4	
[illegible]	[illegible]	7-23-64	43.1	61.8	[illegible]
		8-20-64	[illegible]	61.4	
		[illegible]			

Well Number	Land Elev. Feet	Date	Depth to Water Below Surface Feet	Water Surface Elev. Feet	Agency Supplying Data
SAN JUAN HYDRO SUBUNIT		2-01.80			
[illegible]		[illegible]			
[illegible]	104.9	9-17-64	44.1	60.8	5102
		10-16-64	44.4	[illegible]	
		11-12-64	44.4	[illegible]	
		12-16-64	45.2	[illegible]	
		1-22-65	45.4	[illegible]	
		2-18-65	45.3	[illegible]	
		3-18-65	45.6	[illegible]	
		4-15-65	43.9	[illegible]	
		5-13-65	44.2	[illegible]	
		6-14-65	46.2	[illegible]	
[illegible]	62.0**	8-20-64	26.1	35.9	5102
		10-16-64	24.1	[illegible]	
		11-12-64	24.0	[illegible]	
		12-16-64	22.9	39.1	
		3-18-65	[illegible]*	35.5	
		4-15-65	16.0	46.0	
[illegible]	50.0	7-24-64	18.5	31.5	5102
		8-21-64	17.8	[illegible]	
		11-13-64	14.6	[illegible]	
		12-17-64	13.6	[illegible]	
		1-22-65	[illegible]	[illegible]	
		2-19-65	16.9	[illegible]	
		3-19-65	13.7	[illegible]	
		4-15-65	11.4	[illegible]	
[illegible]	54.4	7-23-64	36.0*	18.4	5102
		8-20-64	[illegible]*	10.5	
		[illegible]	[illegible]	[illegible]	
		10-16-64	[illegible]*	[illegible]	
		11-12-64	14.8	39.6	
		12-16-64	15.6	38.8	
		1-22-65	40.1*	14.3	
		2-18-65	26.8*	[illegible]	
		3-18-65	14.2	40.2	
		4-15-65	11.4	43.0	
		5-13-65	24.4*	30.0	
		6-14-65	15.4	[illegible]	
[illegible]	40.4	7-24-64	15.6	[illegible]	[illegible]
		8-21-64	16.7	[illegible]	
		9-18-64	18.0	28.4	
		10-16-64	19.5	26.9	
		11-13-64	14.2	32.2	
		12-17-64	13.3	33.1	
		1-22-65	15.9	30.5	
		2-19-65	16.6	[illegible]	
		3-19-65	13.3	[illegible]	
		4-15-65	[illegible]	35.2	
		5-14-65	14.0	37.4	
		6-14-65	13.6	32.8	
[illegible]	49.0	7-24-64	[illegible]	38.6	5102
		8-21-64	11.4	[illegible]	
		9-18-64	11.9	[illegible]	
		10-16-64	13.2	[illegible]	
		11-13-64	10.6	[illegible]	
		[illegible]	10.2	38.8	
		1-22-65	9.8	39.2	
		2-19-65	10.2	38.8	
		3-19-65	9.8	[illegible]	
		4-15-65	7.7	[illegible]	
		5-14-65	7.6	[illegible]	
		6-14-65	[illegible]	[illegible]	
[illegible]	36.5	7-23-64	12.6	23.9	5102
		8-20-64	15.4	[illegible]	
		[illegible]	[illegible]	[illegible]	
		10-16-64	11.5	[illegible]	
		[illegible]	10.6	[illegible]	
		12-16-64	10.3	[illegible]	
		1-22-65	9.8	[illegible]	
		2-18-65	9.9	[illegible]	
		3-18-65	14.7	[illegible]	
		4-15-65	[illegible]	[illegible]	
		5-13-65	[illegible]	[illegible]	
		6-14-65	9.7	[illegible]	
[illegible]	33.9**	7-22-64	11.8	[illegible]	[illegible]
		10-16-64	11.1	[illegible]	
		11-12-64	10.2	[illegible]	
		12-16-64	[illegible]	[illegible]	
		1-22-65	9.7	[illegible]	
		2-18-65	9.5	24.4	
		4-15-65	8.5	[illegible]	
		5-13-65	9.1*	24.8	
		6-14-65	[illegible]	[illegible]	

* [illegible]

** [illegible]

[illegible]

[illegible]

GROUND WATER LEVELS AT WELLS

State Well Number	G.S. Elev. (Feet)	Date	Dist. G.S. to Water Surface (Feet)	Water Surface Elev. (Feet)	Agency Sounding Code
SAN JUAN HYDRO SUBUNIT					
[illegible]	[illegible]**	7-24-64	[illegible]	[illegible]	5102
		8-20-64	15.6	[illegible]	
		[illegible]	15.7	[illegible]	
		10-16-64	15.1	[illegible]	
		11-12-64	15.0	[illegible]	
		12-16-64	[illegible]	[illegible]	
		1-22-65	14.7	[illegible]	
		[illegible]	[illegible]	[illegible]	
		4-15-65	14.0	5.0	
		5-14-65	[illegible]	4.8	
		6-14-65	[illegible]	[illegible]	
045/08W-14[illegible]	[illegible]**	7-24-64	[illegible]	9.9	5102
		8-20-64	[illegible]	9.8	
		9-17-64	9.3	[illegible]	
		10-16-64	9.[illegible]	9.8	
		11-12-64	9.1	[illegible]	
		12-16-64	[illegible]	[illegible]	
		1-22-65	8.7	10.[illegible]	
		2-18-65	8.8	10.[illegible]	
		3-18-65	8.7	10.[illegible]	
		4-15-65	7.9	11.1	
		5-14-65	7.9	11.1	
		6-14-65	8.2	10.8	
[illegible]/08W-21A[illegible]	[illegible]	7-24-64	17.0	8.0	5102
		8-21-64	[illegible]	7.7	
		9-17-64	17.[illegible]	7.7	
		10-16-64	18.1	6.9	
		11-13-64	16.8	8.2	
		12-17-64	16.9	8.1	
		1-22-65	17.3	7.7	
		2-18-65	16.8	8.2	
		3-19-65	17.5	7.5	
		4-15-65	16.7	8.3	
		5-14-65	16.9	8.1	
		6-14-65	16.6	8.4	
045/08W-23A0[illegible]	[illegible]	7-24-64	13.1	6.2	5102
		8-21-64	13.2	6.1	
		9-17-64	13.[illegible]	6.0	
		10-16-64	13.1	6.2	
		11-13-64	12.8	6.5	
		12-17-64	13.[illegible]	6.3	
		1-22-65	13.3	6.0	
		2-18-65	14.6	[illegible]	
		3-19-65	13.5	5.[illegible]	
		4-15-65	12.6	[illegible]	
		5-14-65	12.9	6.4	
		6-14-65	12.9	6.4	

State Well Number	G.S. Elev. (Feet)	Date	Dist. G.S. to Water Surface (Feet)	Water Surface Elev. (Feet)	Agency Sounding Code
[illegible]	[illegible]	12-01-64	96.0P	34.0	5000
[illegible]	[illegible]	7-31-64	41.9	79.4	5000
		8-31-64	44.5	76.8	
		10-03-64	45.7	75.6	
		12-01-64	46.6	74.7	
		1-12-65	47.1	74.2	
		2-01-65	46.0	75.3	
		3-01-65	45.7	[illegible]	
		3-31-65	[illegible]	75.4	
		4-30-65	45.1	76.2	
		5-28-65	43.6	77.7	
		6-30-65	44.6	76.7	
095/06W-05N01	142.1	7-31-64	34.5	107.6	5000
		8-31-64	[illegible]	106.4	
		10-03-64	35.7	106.4	
		12-01-64	34.5	107.6	
		1-12-65	[illegible]	109.0	
		2-01-65	[illegible]	108.1	
		3-01-65	34.1	108.0	
		3-31-65	35.0	107.1	
		4-30-65	25.9	116.2	
		5-28-65	26.5	115.6	
		6-30-65	28.4	[illegible]	
[illegible] S	120.3	12-01-64	38.6	81.7	5000
		2-01-65	38.6	81.7	
		3-01-65	38.4	81.9	
		3-31-65	38.1	82.2	
		4-30-65	18.8	101.5	
		5-28-65	22.0	98.3	
		6-30-65	[illegible]	98.1	
095/07W-01E01	76.0	7-31-64	35.0	41.0	5000
		8-31-64	36.6	39.4	
		10-03-64	38.8	37.2	
		12-01-64	39.4	[illegible]	
		1-12-65	40.4	35.6	
		2-01-65	40.6	35.4	
		3-01-65	40.9	35.1	
		3-31-65	41.7	34.3	
		4-30-65	34.8	41.2	
		5-28-65	35.7	40.3	
		[illegible]	36.3	[illegible]	
[illegible]	100.9	2-01-65	[illegible]		5000
		3-01-65	DRY		
		3-31-65	[illegible]		
		4-30-65	16.9	84.0	
		5-28-65	17.6	83.3	
		6-30-65	19.3	81.6	
[illegible]	68.0	12-01-64	34.3	33.7	5000
[illegible]	59.1	7-31-64	28.0	31.1	5000
		8-31-64	29.2	29.9	
		10-03-64	30.4	[illegible]	
		12-01-64	31.3	[illegible]	
		1-12-65	31.4	[illegible]	
		2-01-65	[illegible]	[illegible]	
		3-01-65	[illegible]	25.9	
		3-31-65	33.9	25.2	
		4-30-65	28.4	30.7	
		5-28-65	30.1	29.0	
		6-30-65	31.0	28.1	
[illegible]	57.0	5-07-65	27.7	29.3	
[illegible]	56.2	12-01-64	30.5	25.7	5000
		2-01-65	33.5	22.7	
		[illegible]	34.0*	[illegible]	
		3-31-65	[illegible]	21.5	
		4-30-65	30.9	25.3	
		5-28-65	31.5	24.7	
		6-30-65	32.0	24.2	
[illegible]	54.2	12-01-64	[illegible]	27.6	5000
[illegible]	177.7	2-01-65	171.2	6.5	[illegible]
		3-01-65	171.3	6.4	
		3-31-65	171.9	5.8	
		4-30-65	171.8	5.9	
		5-28-65	171.9	5.8	
		6-30-65	172.1	[illegible]	
[illegible]	102.1	12-03-64	83.7	18.4	[illegible]

* [illegible]

** [illegible]

[illegible]

[illegible]

TABLE C-6

GROUND WATER LEVELS AT WELLS

SAN JUAN HYDRO UNIT

SAN MATEO HYDRO SUBUNIT — Z-01.00

State Well Number	G.S. Elev. in Feet	Date	Dist. G.S. to Water Surface in Feet	Water Surface Elev. in Feet	Agency Supplying Data
		(CONT.)			
09S/07W-11F01 S	102.1	2-01-65	84.0	18.1	5000
		3-01-65	84.4	17.7	
		3-31-65	80.8	21.3	
		4-26-65	84.3	17.8	
		4-30-65	84.2	17.9	
		5-28-65	84.2	17.9	
		6-30-65	84.1	18.0	
09S/07W-11G01 S	51.0	12-01-64	30.0	21.0	5000
		2-01-65	31.0	20.0	
		3-01-65	31.4	19.6	
		3-31-65	31.8	19.2	
		4-30-65	30.4	20.6	
		5-28-65	30.2	20.8	
		6-30-65	30.3	20.7	
09S/07W-11H02 S	51.0**	12-01-64	30.9*	20.1	5000
		5-07-65	30.2	20.8	
09S/07W-11H03 S	60.6**	2-01-65	31.0	29.0	5000
		3-01-65	31.4	28.6	
		3-31-65	31.9	28.1	
		4-30-65	29.3	30.7	
		5-28-65	29.6	30.4	
		6-30-65	29.9	30.1	
09S/07W-11K01 S	44.0**	5-07-65	25.6	18.4	5000
09S/07W-11P01 S	38.0**	7-31-64	20.7	17.3	5000
		11-24-64	21.8	16.2	
		1-12-65	22.3	15.7	
		2-01-65	22.0	16.0	
		3-31-65	24.3	13.7	
		5-07-65	98.3P	-60.3	
		5-28-65	22.6	15.4	
		6-30-65	22.6	15.4	
09S/07W-11P03 S	42.6	12-01-64	26.3	16.3	5000
		2-01-65	26.7	15.9	
		3-01-65	26.8	15.8	
		3-31-65	27.3	15.3	
		4-30-65	27.0	15.6	
		5-28-65	26.9	15.7	
		6-30-65	26.9	15.7	
09S/07W-11P04 S	37.0	12-01-64	22.3	14.7	5000
		2-01-65	22.2	14.8	
		3-01-65	23.7*	13.3	
		3-31-65	23.5	13.5	
		4-30-65	24.3*	12.7	
		5-28-65	22.7	14.3	
		6-30-65	23.5	13.5	
09S/07W-13D01 S	315.2	2-01-65	301.0	14.2	5000
		3-01-65	301.2	14.0	
		4-30-65	298.5	16.7	
09S/07W-14B01 S	36.2	12-01-64	18.4	17.6	5000
		5-07-65	24.5P	11.5	
09S/07W-14E01 S	23.0	11-24-64	13.8	9.2	5000
		2-01-65	14.7	8.3	
		3-01-65	14.8	8.2	
		3-31-65	15.0	8.0	
		4-30-65	14.3	8.7	
		5-28-65	14.5	8.5	
		6-30-65	14.7	8.3	
09S/07W-14E02 S	19.0	11-24-64	8.7	9.3	5000
		5-07-65	9.5	8.5	
09S/07W-14L01 S	15.1	7-31-64	7.0	8.1	5000
		8-31-64	8.3	6.8	
		10-03-64	7.6	7.5	
		11-24-64	7.1	8.0	
		1-12-65	7.0	8.1	
		2-01-65	8.9	6.2	
		3-01-65	8.7	6.4	
		3-31-65	9.8	5.3	
		4-30-65	8.9	6.2	
		5-07-65	7.6	7.5	
		5-28-65	9.2	5.9	
		6-30-65	9.2	5.9	
09S/07W-14L02 S	14.0	11-24-64	7.4	6.6	5000

* [illegible]

** Approximate ground surface elevation

SAN MATEO HYDRO SUBUNIT — Z-01.00

State Well Number	G.S. Elev. in Feet	Date	Dist. G.S. to Water Surface in Feet	Water Surface Elev. in Feet	Agency Supplying Data
09S/07W-14M01 S	12.0	7-31-64	4.8	7.2	5000
		8-31-64	5.2	6.8	
		10-03-64	4.9	7.1	
		11-23-64	4.4	7.6	
		11-23-64	4.5	7.5	
		1-12-65	4.4	7.6	
		2-01-65	4.4	7.6	
		3-01-65	4.4	7.6	
		3-31-65	5.3	6.7	
		4-30-65	4.7	7.3	
		5-28-65	5.1	6.9	
		6-30-65	4.8	7.2	

P Pumping measurement

A Air gauge measurement

GROUND WATER LEVELS AT WELLS

State Well Number	G.S. Elev. Feet	Date	Feet G.S. to Water Surface Feet	Water Surface Elev. Feet	Agency Sounding Code
		SAN JUAN HYDRO UNIT			
SAN ONOFRE HYDRO SUBUNIT				Z-01.E0	
SAN ONOFRE HYDRO SUBAREA				Z-01.E1	
095/06w-16J01 S	[illegible]	12-01-64	46.8	159.2	5000
		5-07-65	22.0	178.0	
095/06w-17H01 S	149.2	7-31-64	40.1	109.1	5000
		8-31-64	43.9	105.3	
		10-03-64	45.6	103.6	
		12-01-64	45.6	103.6	
		1-12-65	44.2	105.0	
		2-01-65	44.0	105.2	
		3-01-65	43.7	105.5	
		3-31-65	43.5	105.7	
		4-30-65	31.5	117.7	
		5-28-65	31.1	118.1	
095/06w-18N01 S	62.2	7-31-64	47.0	15.2	5000
		8-31-64	44.6	17.6	
		10-03-64	44.8	17.4	
		12-01-64	45.3	16.9	
		1-12-65	45.6	16.6	
		2-01-65	46.6	15.6	
		3-01-65	46.5	15.7	
		3-31-65	47.0	15.2	
		4-30-65	46.8	15.4	
		5-28-65	46.5	15.7	
		6-30-65	46.5	15.7	
095/06w-18Q01 S	84.6	12-01-64	41.2	43.4	5000
		3-01-65	44.0	40.6	
		3-31-65	44.8	39.8	
		4-30-65	39.1	45.5	
		5-28-65	39.1	45.5	
		6-30-65	39.1	45.5	
095/06w-19C01 S	68.0	12-01-64	50.3	17.7	5000
		5-07-65	50.8	17.2	
095/06w-19D01 S	58.0	12-01-64	40.1	17.9	5000
095/06w-19D02 S	62.4	7-31-64	45.3	17.1	5000
		8-31-64	45.3	17.1	
		10-03-64	48.8*	13.6	
		12-01-64	46.3	16.1	
		1-12-65	46.9	15.5	
		3-01-65	47.2*	15.2	
		4-30-65	47.1	15.3	
		5-28-65	48.0	14.4	
095/06w-19D03 S	60.0	12-01-64	42.0	18.0	5000
095/07w-13P01 S	35.3	11-23-64	23.0	12.3	5000
		2-01-65	23.5	11.8	
		3-01-65	23.6	11.7	
		3-31-65	23.9	11.4	
		4-30-65	23.4	11.9	
		5-28-65	23.7	11.6	
		6-30-65	23.9	11.4	
095/07w-13R01 S	51.0	7-31-64	35.3	15.7	5000
		8-31-64	35.5	15.5	
		10-03-64	35.7	15.4	
		12-01-64	36.0	15.0	
		1-12-65	36.3	14.7	
		2-01-65	36.4	14.6	
		3-01-65	36.5	14.5	
		3-31-65	36.8	14.2	
		4-30-65	36.7	14.3	
		5-28-65	36.7	14.3	
		6-30-65	36.7	14.3	
095/07w-14R02 S	21.7	7-31-64	13.0	8.7	5000
		8-31-64	12.9	8.8	
		10-03-64	12.9	8.8	
		11-23-64	12.9	8.8	
		1-12-65	12.7	9.0	
		2-01-65	12.8	8.9	
		3-01-65	12.7	9.0	
		3-31-65	13.0	8.7	
		4-30-65	12.7	9.0	
		6-30-65	13.1	6.9	
095/07w-14R03 S	18.5	7-31-64	9.9	8.6	5000
		8-31-64	9.6	8.9	
		10-03-64	9.7	8.8	
		11-23-64	9.2	9.3	
		1-12-65	9.8	8.7	
		2-01-65	9.5	9.0	
		3-01-65	9.6	8.9	
		(CONT.)			

State Well Number	G.S. Elev. Feet	Date	Feet G.S. to Water Surface Feet	Water Surface Elev. Feet	Agency Sounding Code
SAN ONOFRE HYDRO SUBUNIT				Z-01.E0	
SAN ONOFRE HYDRO SUBAREA				Z-01.E1	
		[illegible]	[illegible]		
095/07W-14R03 S	[illegible]	1-31-65	10.0	[illegible]	[illegible]
		4-27-65	10.[illegible]	[illegible]	
		4-30-65	10.1	[illegible]	
		5-28-65	10.4	8.1	
		6-30-65	10.4	8.1	
[illegible]	[illegible]	11-23-64	18.[illegible]	8.8	5000
[illegible]	[illegible]	7-31-64	[illegible]	11.4	5000
		3-01-65	26.2	8.8	
		3-31-65	26.[illegible]	8.8	
		4-30-65	[illegible]	8.9	
		5-28-65	[illegible]	8.8	
		6-30-65	26.2	8.8	
095/07W-24D01 S	37.2	7-31-64	29.7	7.5	5000
		8-31-64	30.1	[illegible]	
		10-03-64	30.5	[illegible]	
		11-24-64	30.2	[illegible]	
		1-12-65	30.6	[illegible]	
		2-01-65	29.7	7.5	
		3-01-65	29.8	7.4	
		3-31-65	29.[illegible]	[illegible]	
		4-26-65	30.8	6.4	
		4-30-65	30.3	[illegible]	
		5-28-65	[illegible]	4.7	
		6-30-65	[illegible]	7.6	
095/07w-24H01 S	92.0	12-01-64	87.9	4.1	5000
		2-01-65	88.1	3.9	
		3-01-65	88.0	[illegible]	
		3-31-65	87.8	4.2	
		4-30-65	[illegible]	4.1	
		5-28-65	87.9	4.1	
		6-30-65	87.7	4.3	
105/06w-03P01 S	179.6	12-01-64	122.7	56.3	5000
105/06w-13G01 S	74.6	7-31-64	31.6	43.0	5000
		8-31-64	31.8	42.8	
		10-03-64	31.[illegible]	42.6	
		11-23-64	31.9	[illegible]	
		1-12-65	31.8	42.8	
		2-01-65	34.[illegible]	[illegible]	
		3-01-65	34.2	40.4	
		3-31-65	33.[illegible]	[illegible]	
		4-30-65	34.3	[illegible]	
		5-28-65	34.3	[illegible]	
		6-30-65	34.1	[illegible]	
105/06w-13G01 [illegible]	85.2	11-23-64	33.9	41.3	5000
SAN PEDRO HYDRO SUBAREA				[illegible]	
105/05w-18E01 [illegible]	112.0	7-31-64	72.4	[illegible]	[illegible]
		8-31-64	70.6	[illegible]	
		10-03-64	72.3	[illegible]	
		11-23-64	70.6	[illegible]	
		1-12-65	71.[illegible]	[illegible]	
		2-01-65	70.8	[illegible]	
		3-01-65	70.7	[illegible]	
		3-31-65	71.3	[illegible]	
		4-30-65	71.[illegible]	[illegible]	
		5-28-65	71.[illegible]	[illegible]	
		6-30-65	70.5	[illegible]	
105/05w-18E02 S	100.0	11-23-64	63.8	36.2	5000
105/05w-16G01 S	83.7	7-31-64	34.6	[illegible]	5000
		8-31-64	34.2	[illegible]	
		10-03-64	34.5	[illegible]	
		12-01-64	35.0	[illegible]	
		1-12-65	35.1	[illegible]	
		2-01-65	35.1	[illegible]	
		3-01-65	35.1	[illegible]	
		3-31-65	35.[illegible]	[illegible]	
		4-30-65	34.6	[illegible]	
		5-28-65	34.[illegible]	[illegible]	
		6-30-65	34.4	[illegible]	
105/05W-18L01 S	73.2	12-01-64	29.1	44.1	5000
		2-01-65	29.3	43.9	
		3-01-65	[illegible]	[illegible]	
		3-31-65	[illegible]	43.7	
		4-30-65	29.3	43.9	
		(CONT.)			

* Questionable measurement

** Approximate [illegible] elevation

† Questionable measurement

A Approximate measurement

TABLE C-6

GROUND WATER LEVELS AT WELLS

State Well Number	G.S. Elev. in Feet	Date	Dist. G.S. to Water Surface in Feet	Water Surface Elev. in Feet	Agency Supplying Data
SAN JUAN HYDRO UNIT					Z-01.00
SAN ONOFRE HYDRO SUBUNIT					Z-01.E0
LAS PULGAS HYDRO SUBAREA					Z-01.E1
		(CONT.)			
10S/05W-19L01 S	73.2	5-28-65	29.2	44.0	5000
		6-30-65	29.1	44.1	
10S/05W-18M01 S	73.3	12-01-64	31.1	42.2	5000
		2-01-65	31.6	41.7	
		3-01-65	31.6	41.7	
		3-31-65	31.7	41.6	
		4-30-65	31.7	41.6	
		5-28-65	31.6	41.7	
		6-30-65	31.3	42.0	
10S/05W-18M02 S	72.5	7-31-64	50.8	41.7	5000
		8-31-64	52.1	40.4	
		10-03-64	50.9	41.6	
		11-23-64	50.4	42.1	
		1-12-65	51.4	41.1	
		2-01-65	54.6*	37.9	
		3-01-65	51.8	40.7	
		3-31-65	51.9	40.6	
		4-30-65	55.1*	37.4	
		5-28-65	51.9	40.6	
		6-30-65	51.5	41.0	
10S/05W-18M04 S	71.7	12-03-64	30.2	41.5	5000
		2-01-65	30.3	41.4	
		3-01-65	30.3	41.4	
		3-31-65	30.4	41.3	
		4-30-65	30.5	41.2	
		5-28-65	30.3	41.4	
		6-30-65	30.0	41.7	
10S/05W-19E01 S	49.0	12-01-64	8.2	40.8	5000
10S/05W-19E02 S	47.8	12-01-64	3.8	44.0	5000
		2-01-65	9.0	38.8	
		3-01-65	9.0	38.9	
		3-31-65	9.1	38.7	
		4-30-65	8.9	38.9	
		5-28-65	8.9	38.9	
		6-30-65	8.9	38.9	
10S/06W-24B01 S	47.1	11-23-64	3.9	43.2	5000
		2-01-65	5.8	41.3	
		3-01-65	5.9	41.2	
		3-31-65	5.9	41.2	
		4-30-65	6.0	41.1	
		5-28-65	6.0	41.1	
		6-30-65	5.9	41.2	
10S/06W-24B02 S	32.4	7-31-64	1.2	31.2	5000
		8-31-64	1.1	31.3	
		10-03-64	1.1	31.3	
		11-23-64	0.9	31.5	
		2-01-65	1.7	30.7	
		3-01-65	1.6	30.8	
		3-31-65	1.5	30.9	
		4-27-65	1.4	31.0	
		4-30-65	1.9	30.5	
		5-28-65	1.9	30.5	
		6-30-65	1.8	30.6	
10S/06W-24G03 S	32.4	2-01-65	6.5	25.9	5000
		3-01-65	6.6	25.8	
		3-31-65	6.7	25.7	
		4-30-65	6.3	26.1	
		5-28-65	6.6	25.8	
		6-30-65	6.8	25.6	
STUART HYDRO SUBAREA					Z-01.E3
10S/05W-29L01 S	54.6	11-23-64	16.4	38.2	5000
		2-01-65	16.1	38.5	
		3-01-65	16.2	38.4	
		3-31-65	16.2	38.4	
		4-30-65	16.2	38.4	
		5-28-65	16.0	38.6	
		6-30-65	16.1	38.5	
10S/05W-31A01 S	21.0	7-31-64	11.6	9.4	5000
		8-31-64	[illegible]	[illegible]	
		10-03-64	12.[illegible]	8.5	
		11-23-64	12.0	9.0	
		[illegible]	11.9	[illegible]	
		2-01-65	12.7	8.3	
		3-01-65	12.7	8.3	
		(CONT.)			
10S/05W-31A02 S	21.0	3-31-65	12.8	8.2	5000
		4-28-65	10.6	10.4	
		4-30-65	11.6	9.4	
		5-28-65	11.9	9.1	
		6-30-65	12.5	8.5	
11S/05W-4A01 S	53.1	11-24-64	9.4	43.7	5000
		2-01-65	10.2	42.9	
		3-01-65	10.2	42.9	
		3-31-65	10.3	42.8	
		4-30-65	8.9	44.2	
		5-28-65	8.9	44.2	
		6-30-65	9.0	44.1	

* [illegible] ** [illegible] [illegible] [illegible] [illegible]

GROUND WATER LEVELS AT WELLS

State Well Number	G S Elev in Feet	Date	Dist G S to Water in Feet	Water Surface Elev in Feet	Agency Supplying Data
SANTA MARGARITA HYDRO UNIT					
YSIDORA HYDRO SUBUNIT					Z-02.A0
YSIDORA HYDRO SUBAREA					Z-02.A1
10S/05W-35K01 S	26.0	7-31-64	9.8	16.2	5000
		8-31-64	11.3	14.7	
		10-03-64	11.8	14.2	
		12-12-64	11.2	14.8	
		1-12-65	10.3	15.7	
		2-01-65	11.3	14.7	
		3-01-65	10.1	15.9	
		3-31-65	10.2	15.8	
		4-30-65	10.2	15.8	
		5-28-65	10.4	15.6	
		6-30-65	10.0	16.0	
10S/05W-35K04 S	27.0	12-12-64	9.6	17.4	5000
10S/05W-35K05 S	25.0	7-31-64	8.5	16.5	5000
		8-31-64	9.7	15.3	
		10-03-64	10.5	14.5	
		12-12-64	9.9	15.1	
		1-12-65	8.9	16.1	
		2-01-65	9.9	15.1	
		3-01-65	9.4	15.6	
		3-31-65	9.6	15.4	
		4-28-65	9.1	15.9	
		4-30-65	8.3	16.7	
		5-28-65	9.6	15.4	
		6-30-65	10.0	15.0	
10S/05W-35R01 S	24.0	12-12-64	9.3	14.7	5000
		2-01-65	8.1	15.9	
		3-01-65	7.5	16.5	
		3-31-65	7.4	16.6	
		4-30-65	6.9	17.1	
		5-28-65	7.6	16.4	
		6-30-65	7.9	16.1	
10S/05W-35R03 S	23.6	12-12-64	10.1	13.5	5000
11S/05W-02A01 S	23.1	7-31-64	5.6	17.5	5000
		8-31-64	6.6	16.5	
		10-03-64	8.3	14.8	
		12-12-64	6.5	16.6	
		1-12-65	5.9	17.2	
		2-01-65	10.9	12.2	
		3-01-65	7.8	15.3	
		3-31-65	7.7	15.4	
		4-30-65	7.3	15.8	
		5-28-65	7.8	15.3	
		6-30-65	8.2	14.9	
11S/05W-02A05 S	22.0	12-12-64	9.6	12.4	5000
11S/05W-02B01 S	22.9	7-30-64	8.3	14.6	5000
		8-31-64	8.1	14.8	
		10-03-64	9.6	13.3	
		11-24-64	7.2	15.7	
		1-12-65	7.5	15.4	
		2-01-65	8.1	14.8	
		2-17-65	7.2	15.7	
		3-01-65	7.2	15.7	
		3-31-65	7.1	15.8	
		4-30-65	6.6	16.3	
		5-28-65	7.2	15.7	
		6-30-65	7.5	15.4	
11S/05W-02B02 S	22.7	7-31-64	7.5	15.2	5000
		8-31-64	8.2	14.5	
		10-03-64	8.8	13.9	
		11-24-64	8.7	14.0	
		1-12-65	7.7	15.0	
		2-01-65	7.6	15.1	
		3-01-65	7.5	15.2	
		3-31-65	7.5	15.2	
		4-30-65	6.8	15.9	
		5-28-65	7.1	15.6	
		6-30-65	7.5	15.2	
11S/05W-02D01 S	23.4	7-31-64	8.3	15.1	5000
		8-31-64	9.2	14.2	
		10-03-64	10.4	13.0	
		12-12-64	9.8	13.6	
		1-12-65	8.6	14.8	
		2-01-65	8.9	14.5	
		3-01-65	8.8	14.6	
		3-31-65	7.6	15.8	
		4-30-65	8.2	15.2	
		5-28-65	8.7	14.7	
		6-30-65	9.0	14.4	

State Well Number	G S Elev in Feet	Date	Dist G S to Water in Feet	Water Surface Elev in Feet	Agency Supplying Data
YSIDORA HYDRO SUBUNIT					Z-02.A0
YSIDORA HYDRO SUBAREA					Z-02.A1
11S/05W-02E01 S	19.3	7-31-64	6.9	12.4	5000
		8-31-64	8.0	11.3	
		10-03-64	9.9	9.4	
		12-12-64	9.6	9.7	
		1-12-65	7.4	11.9	
		2-01-65	6.8	12.5	
		3-01-65	6.2	13.1	
		3-31-65	6.4	13.4	
		4-30-65	5.8	13.4	
		5-28-65	6.3	13.0	
		6-30-65	6.4	12.9	
11S/05W-02F03 S	19.0	11-24-64	7.5	11.5	5000
11S/05W-02K01 S	16.5	7-31-64	3.0	13.5	5000
		8-31-64	3.8	12.7	
		10-03-64	6.9	9.6	
		11-24-64	4.9	11.6	
		1-12-65	3.1	13.4	
		2-01-65	2.9	13.6	
		3-01-65	2.0	14.5	
		3-31-65	2.4	14.1	
		4-27-65	2.1	14.4	
		4-30-65	1.5*	15.0	
		5-28-65	2.0	14.5	
		6-30-65	2.3	14.2	
11S/05W-02K02 S	24.1	11-24-64	8.3	15.8	5000
		2-01-65	8.8	15.3	
		3-01-65	7.8	16.3	
		3-31-65	7.9	16.2	
		4-30-65	7.4	16.7	
		5-28-65	7.5	16.6	
		6-30-65	7.7	16.4	
11S/05W-02N04 S	16.2	7-01-64	6.1	10.1	5000
		7-30-64	6.8	9.4	
		8-31-64	6.5	9.7	
		10-03-64	7.5	8.7	
		11-24-64	6.5	9.7	
		11-24-64	6.8	9.4	
		1-12-65	6.0	10.2	
		2-01-65	6.0	10.2	
		3-01-65	5.7	10.5	
		3-31-65	6.0	10.2	
		4-27-65	5.1	11.1	
		4-30-65	5.2	11.0	
		5-28-65	5.7	10.5	
		6-30-65	6.1	10.1	
11S/05W-02N05 S	14.3	7-31-64	5.7	8.6	5000
		8-31-64	6.2	8.1	
		10-03-64	6.4	7.9	
		11-24-64	6.2	8.1	
		1-12-65	5.8	8.5	
		2-01-65	5.6	8.7	
		3-01-65	5.4	8.9	
		3-31-65	4.6	9.7	
		4-30-65	4.2	10.1	
		5-28-65	4.6	9.7	
		6-30-65	5.1	9.2	
11S/05W-02P01 S	42.0	12-12-64	32.7	9.3	5000
11S/05W-09J01 S	6.3	11-24-64	1.9	4.4	5000
		4-28-65	1.3	5.0	
11S/05W-09J02 S	6.3	11-24-64	4.1	2.2	5000
11S/05W-10B01 S	9.6	7-31-64	3.8	5.8	5000
		8-31-64	4.3	5.3	
		10-03-64	4.8	4.8	
		11-24-64	4.4	5.2	
		1-12-65	3.9	5.7	
		2-01-65	3.7	5.9	
		3-01-65	3.6	6.0	
		3-31-65	4.0	5.6	
		4-26-65	3.2	6.4	
		4-30-65	3.4	6.2	
		5-28-65	3.6	6.0	
		6-30-65	4.1	5.5	
11S/05W-10G01 S	8.8	11-24-64	3.6	5.2	5000

* Questionable measurement

** Approximate ground surface elevation

P Pumping measurement

A Air measurement

TABLE C-6

GROUND WATER LEVELS AT WELLS

State Well Number	G.S. Elev. in Feet	Date	Dist. G.S. to Water Surface in Feet	Water Surface Elev. in Feet	Agency Supplying Data
SANTA MARGARITA HYDRO UNIT					Z-02.00
YSIDORA HYDRO SUBUNIT					Z-02.A0
CHAPPO HYDRO SUBAREA					Z-02.A2
105/[illegible]W-[illegible] S	75.0	12-12-64	17.1	57.9	5000
105/[illegible]W-[illegible] S	[illegible]	12-12-64	20.5	52.5	5000
		2-01-65	21.6	51.4	
		3-01-65	22.1	50.9	
		3-31-65	22.7	50.3	
		4-30-65	22.7*	50.3	
		5-28-65	24.0	49.0	
		6-30-65	24.9	48.1	
105/04W-1[illegible] S	72.0	12-12-64	26.1	45.9	5000
105/05W-13G01 S	120.0	12-12-64	69.1	[illegible]	5000
		2-01-65	69.7	50.3	
		3-01-65	69.9	50.1	
		3-31-65	70.0	50.0	
		4-30-65	70.3	49.7	
		5-28-65	70.1	49.9	
		6-30-65	71.0	49.0	
105/05W-13[illegible] S	67.0	7-31-64	16.8	50.2	5000
		8-31-64	17.5	49.5	
		10-03-64	18.3	48.7	
		12-12-64	19.4	47.6	
		1-12-65	19.6	47.4	
		2-01-65	20.4	46.6	
		3-01-65	20.7	46.3	
		3-31-65	21.1	45.9	
		4-30-65	21.2	45.8	
		5-28-65	21.5	45.5	
		6-30-65	22.2	44.8	
105/05W-13R01 S	66.0	12-12-64	21.6*	44.4	5000
105/05W-14P01 S	54.5	12-12-64	11.5	43.0	5000
		2-01-65	11.4	43.1	
		3-01-65	11.5	43.0	
		3-31-65	11.4	43.1	
		4-30-65	11.2	43.3	
		5-28-65	11.5	43.0	
		6-30-65	11.7	42.8	
105/05W-23J03 S	53.0	7-31-64	15.0	38.0	5000
	52.3	8-31-64	17.8	34.5	
		10-03-64	18.6	33.7	
		12-12-64	16.7	35.6	
		1-12-65	15.7	36.7	
		2-01-65	17.0	35.3	
		3-01-65	17.0	35.3	
		3-31-65	18.4	33.9	
		4-30-65	17.1	35.2	
		5-28-65	18.6*	33.7	
		6-30-65	18.6	33.7	
[illegible]	[illegible]	7-31-64	16.3	32.9	5000
		8-31-64	[illegible]	32.0	
		10-03-64	17.6	31.6	
		12-12-64	17.2	32.0	
		1-12-65	16.6	32.6	
		2-01-65	16.7	32.5	
		3-01-65	17.1	32.1	
		3-31-65	18.1	31.1	
		4-30-65	16.7	32.5	
		5-28-65	17.6	31.6	
		6-30-65	17.8	31.4	
[illegible]	[illegible]	12-12-64	9.7	[illegible]	5000
		2-01-65	10.3	40.2	
		3-01-65	10.3	40.2	
		3-31-65	10.6	[illegible]	
		4-30-65	9.8	40.7	
		5-28-65	10.2	40.3	
		6-30-65	10.2	40.3	
[illegible]	[illegible]	7-31-64	18.3	46.6	5000
		8-31-64	[illegible]	45.8	
		10-03-64	[illegible]	[illegible]	
		12-12-64	20.1	44.8	
		1-12-65	20.1	44.8	
		2-01-65	22.5	[illegible]	
		3-01-65	[illegible]	42.3	
		3-31-65	22.9	[illegible]	
		4-30-65	22.8	42.1	
		5-28-65	[illegible]	41.2	
		6-30-65	24.3	40.6	
[illegible]	[illegible]	[illegible]	[illegible]	[illegible]	[illegible]
		[illegible]	[illegible]	[illegible]	
YSIDORA HYDRO SUBUNIT					Z-02.A0
CHAPPO HYDRO SUBAREA					Z-02.A2
(CONT.)					
105/05W-24N01 S	56.8	1-12-65	14.3	42.5	5000
		2-01-65	18.9	37.9	
		3-01-65	20.0	36.8	
		3-31-65	21.3	35.5	
		4-30-65	20.0	36.8	
		5-28-65	21.5	35.3	
		6-30-65	21.5	[illegible]	
105/05W-26L01 S	41.0	7-31-64	11.9	29.1	5000
		8-31-64	14.8	26.2	
		10-03-64	16.6	24.4	
		12-12-64	17.5	23.5	
		1-12-65	13.4	27.6	
		2-01-65	13.8	27.2	
		3-01-65	14.5	26.5	
		3-31-65	16.3	24.7	
		4-30-65	15.0	26.0	
		5-28-65	17.6	23.4	
		6-30-65	17.7	23.3	
105/05W-26L02 S	34.0	12-12-64	14.4	19.6	5000
UPPER YSIDORA HYDRO SUBAREA					Z-02.A3
105/04W-[illegible] S	110.0	12-12-64	9.9	100.1	5000
105/04W-06R01 S	105.4	2-01-65	20.6	84.8	5000
		3-01-65	21.0	84.4	
		3-31-65	20.8	84.6	
		4-30-65	13.7	91.7	
		5-28-65	15.0	90.4	
		6-30-65	15.4	90.0	
105/04W-07A02 S	102.0	12-12-64	23.9	78.1	5000
105/04W-[illegible] S	[illegible]	12-12-64	10.7	87.8	5000
105/04W-07H02 S	98.0	12-12-64	14.5	83.5	5000
105/04W-07J01 S	91.8	7-26-64	7.8	84.0	5000
		8-31-64	9.4	82.4	
		1-12-65	11.0	80.8	
		2-01-65	11.2	80.6	
		3-01-65	11.6	80.2	
		3-31-65	12.0	79.8	
		4-30-65	10.7	81.1	
		5-28-65	9.9	81.9	
		6-30-65	9.5	82.3	
105/04W-[illegible] S	89.5	12-12-64	11.6	77.9	5000
105/04W-07R01 S	90.0	12-12-64	5.3	84.7	5000

GROUND WATER LEVELS AT WELLS

State Well Number	G.S. Elev. (Feet)	Date	Depth G.S. to Water Surface (Feet)	Water Surface Elev. (Feet)	Agency Reporting Data
SANTA MARGARITA HYDRO UNIT					Z-02.00
DE LUZ HYDRO SUBUNIT					Z-02.80
DE LUZ HYDRO SUBAREA					Z-02.81
09S/04W-29L [illegible]	142.0	12-12-64	9.4	142.6	5000
		2-01-65	6.9	145.1	
		3-01-65	6.8	135.2	
		3-31-65	6.3	135.7	
		4-30-65	6.3	135.7	
		5-28-65	6.4	135.6	
		6-30-65	7.4	134.6	
MURRIETA HYDRO SUBUNIT					Z-02.60
MURRIETA HYDRO SUBAREA					Z-02.61
06S/04W-26M01 S	1351.0	8-06-64	56.9P	1294.1	4103
		[illegible]	[illegible]	1296.1	
		11-20-64	50.7P	1300.3	
		12-29-64	43.5	1307.5	
		2-04-65	46.1P	1304.9	
		3-17-65	45.0	1306.0	
		4-20-65	43.4	1307.6	
		6-02-65	46.6*	1304.4	
06S/04W-27N02 S	1290.9	10-06-64	77.8	1213.1	4103
06S/04W-33B01 S	1310.0	10-06-64	60.5	1249.5	4103
06S/04W-35F02 S	1280.0**	7-10-64	71.8	1208.2	4103
		8-06-64	73.1	1206.9	
		10-06-64	7[illegible].4	1207.6	
		11-20-64	73.9	1206.1	
		12-29-64	73.9	1206.1	
		2-04-65	75.2	1204.8	
		3-17-65	73.0	1207.0	
		4-20-65	72.6	1207.4	
		6-02-65	73.6	1206.4	
06S/04W-35M04 S	1255.5	7-01-64	48.6	1206.9	5000
		7-30-64	48.9	1206.6	
		9-01-64	48.7	1206.8	
		10-15-64	48.8	1206.7	
		12-17-64	48.8	1206.7	
		1-14-65	48.8	1206.7	
		2-18-65	48.8	1206.7	
		3-31-65	48.8	1206.7	
		5-05-65	48.9	1206.6	
07S/04W-02M02 S	1204.0	7-01-64	38.5	1166.5	5000
		7-30-64	38.6	1166.4	
		9-01-64	39.1	1165.9	
		10-15-64	39.0	1166.0	
		12-17-64	39.5	1165.5	
		1-14-65	39.0	1166.0	
		2-18-65	39.5	1165.5	
		3-31-65	39.6*	1165.4	
		5-05-65	38.8	1166.2	
07S/04W-03A01 S	1270.0	7-10-64	82.7	1187.3	4103
		8-06-64	83.0	1187.0	
		10-06-64	84.2	1185.8	
		11-20-64	84.7	1185.3	
		12-29-64	83.7	1186.3	
		2-04-65	82.9	1187.1	
		3-17-65	83.1	1186.9	
		4-20-65	83.1	1186.9	
		6-02-65	83.1	1186.9	
MURRIETA HYDRO SUBAREA					Z-02.62
07S/03W-18A[illegible] S	1134.[illegible]	7-02-64	170.9P	964.1	5000
		7-30-64	171.4P	963.6	
		9-01-64	171.0P	964.0	
		12-17-64	170.6	964.4	
		1-14-65	171.3	963.7	
07S/03W-20A09 S	1091.9	7-02-64	47.8	1044.1	5000
		7-30-64	47.9	1044.0	
		9-01-64	48.3	1043.6	
		10-15-64	48.8	1043.1	
		12-17-64	49.3	1042.6	
		1-14-65	49.4	1042.5	
		2-18-65	49.6	1042.3	
		3-31-65	50.0	1041.9	
		5-05-65	50.5	1041.4	
07S/03W-21P01 S	1054.4	7-02-64	47.6*	1006.8	5000
		7-30-64	47.7*	1006.7	
		9-01-64	49.3*	1005.1	
		10-15-64	50.1	1004.3	
		12-17-64	50.2	1004.2	
		1-14-65	50.0	1004.4	
		2-18-65	50.0*	1004.4	
		3-31-65	50.9*	1003.5	
		5-05-65	51.0	1003.4	
07S/03W-27L02 S	1030.0	7-02-64	84.6	945.4	5000
		7-30-64	84.5	945.5	
		9-01-64	83.1	946.9	
		10-15-64	84.2	945.8	
		10-[illegible]-[illegible]			

* Questionable measurement

** Approximate ground surface elevation

[illegible] Pumping [illegible]

A [illegible] measurement

TABLE C-6

GROUND WATER LEVELS AT WELLS

State Well Number	G S Elev in Feet	Date	Dist G S to Water Surface in Feet	Water Surface Elev in Feet	Agency Supplying Data
SANTA MARGARITA HYDRO UNIT Z-02.00					
MURRIETA HYDRO SUBUNIT Z-02.C0					
MURRIETA HYDRO SUBAREA Z-02.C2					
		(CONT.)			
07S/03W-27L02 S	1030.0	12-17-64	85.1	944.9	5000
		1-14-65	85.4	944.6	
		2-18-65	85.1	944.9	
		3-31-65	85.1	944.9	
		5-05-65	86.3	943.7	
07S/03W-35P01 S	1016.8	7-02-64	20.2	996.6	5000
		7-30-64	20.4	996.4	
		8-31-64	22.2	994.6	
		10-15-64	21.8	995.0	
		12-17-64	19.9	996.9	
		1-14-65	19.8	997.0	
		2-17-65	18.6	998.2	
		3-30-65	19.0	997.8	
		5-04-65	15.5	1001.3	
07S/04W-12H03 S	1176.0	7-02-64	56.9	1119.1	5000
		7-30-64	55.8	1120.2	
		9-01-64	50.2	1125.8	
		10-15-64	40.4	1135.6	
		12-17-64	44.0	1132.0	
		1-14-65	41.6	1134.4	
		2-18-65	44.5*	1131.5	
		3-31-65	47.2	1128.8	
		5-05-65	43.9	1132.1	
08S/03W-01P02 S	1090.0	7-06-64	22.2	1067.8	5000
		8-01-64	23.3	1066.7	
		9-02-64	24.2	1065.8	
		9-30-64	12.9	1077.1	
		11-02-64	9.5	1080.5	
		12-05-64	8.4	1081.6	
		1-02-65	7.8	1082.2	
		2-05-65	7.2	1082.8	
		2-27-65	7.0	1083.0	
		3-28-65	8.8	1081.2	
		5-03-65	7.1	1082.9	
		5-31-65	7.2	1082.8	
		6-29-65	21.0	1689.0	
08S/03W-12M06 S	1009.1	7-10-64	23.8	985.3	4103
		8-06-64	24.0	985.1	
		10-06-64	24.2	984.9	
		11-20-64	23.8	985.3	
		12-29-64	23.8	985.3	
		2-04-65	24.0	985.1	
		3-17-65	23.7	985.4	
		4-20-65	23.2	985.9	
		6-02-65	23.7	985.4	
08S/03W-12P08 S	1002.5**	11-20-64	19.3	983.2	4103
		2-04-65	18.8	983.7	
		3-17-65	18.6	983.9	
		4-20-65	18.1	984.4	
		6-02-65	18.8	983.7	
08S/03W-13K01 S	993.2	7-10-64	14.6	978.6	4103
		8-06-64	16.0P	977.2	
		10-06-64	15.5P	977.7	
		11-20-64	14.7	978.5	
		12-29-64	14.6	978.6	
		2-04-65	14.6	978.6	
		3-17-65	14.5	978.7	
		4-20-65	14.2	979.0	
		6-02-65	14.4	978.8	
FRENCH HYDRO SUBAREA Z-02.C3					
07S/03W-23A03 S	1134.8	12-17-64	82.6*	1052.2	5000
		1-14-65	81.5*	1053.3	
		2-18-65	80.7	1054.1	
		3-31-65	87.4*	1047.4	
07S/03W-23K01 S	1117.6	7-02-64	115.4	1002.2	5000
		7-30-64	116.1	1001.5	
		9-01-64	116.9	1000.7	
		10-15-64	109.1	1008.5	
		12-17-64	86.0	1031.6	
		1-14-65	83.0	1034.6	
		2-18-65	83.6	1034.0	
		3-31-65	98.9	1018.7	
08S/02W-07A01 S	1143.2	7-02-64	97.5	1045.7	5000
		7-30-64	96.9	1046.3	
		8-31-64	101.9P	1041.3	
		(CONT.)			
MURRIETA HYDRO SUBUNIT Z-02.C0					
FRENCH HYDRO SUBAREA Z-02.C3					
		(CONT.)			
08S/02W-07A01 S	1143.2	10-15-64	101.3P	1041.9	5000
		12-17-64	95.2	1048.0	
		1-14-65	93.6	1049.6	
		2-17-65	93.2	1050.0	
		3-30-65	96.2P	1047.0	
		5-04-65	95.0P	1048.2	

* Questionable measurement

** Approximate ground surface elevation

P Pumping measurement

A Air gauge measurement

TABLE C-6

GROUND WATER LEVELS AT WELLS

State Well Number	G S Elev in Feet	Date	Dist G S to Water Surface in Feet	Water Surface Elev in Feet	Agency Supplying Data
SANTA MARGARITA HYDRO UNIT Z-02.00					
AULD HYDRO SUBUNIT Z-02.00					
GERTRUDIS HYDRO SUBAREA Z-02.D2					
07S/02W-26N01 S	1308.0	7-02-64	171.1	1136.9	5000
		7-30-64	172.1	1135.9	
		8-31-64	164.0P	1144.0	
		10-15-64	172.9	1135.1	
		12-17-64	166.7	1141.3	
		1-14-65	168.3	1139.7	
		2-17-65	164.7	1143.3	
		3-30-65	164.4	1143.6	
		5-04-65	163.7	1144.3	
07S/02W-27R01 S	1298.0	7-02-64	169.2	1128.8	5000
		7-30-64	171.4P	1126.6	
		8-31-64	165.2P	1132.8	
		10-15-64	163.7	1134.3	
		12-17-64	163.8	1134.2	
		1-14-65	166.5P	1131.5	
		2-17-65	162.9P	1135.1	
		3-30-65	162.3P	1135.7	
		5-04-65	166.5P	1131.5	
07S/02W-33E01 S	1229.0	7-02-64	88.3P	1140.7	5000
		7-30-64	89.0P	1140.0	
		8-31-64	90.1P	1138.9	
		10-15-64	85.4	1143.6	
		12-17-64	85.2	1143.8	
		1-14-65	85.2P	1143.8	
		2-17-65	85.0P	1144.0	
		3-30-65	90.8P	1138.2	
		5-04-65	85.7	1143.3	
07S/03W-24A01 S	1105.4	7-02-64	58.9	1046.5	5000
		7-30-64	60.3	1045.1	
		9-01-64	64.5	1040.9	
		10-15-64	66.6	1038.8	
		12-17-64	57.6	1047.8	
		1-14-65	57.3	1048.1	
		2-18-65	58.0	1047.4	
		3-31-65	57.6	1047.8	
		5-05-65	66.6	1038.8	
07S/03W-24R01 S	1100.0	7-02-64	66.9	1033.1	5000
		7-30-64	67.2	1032.8	
		9-01-64	71.3	1028.7	
		10-15-64	72.4	1027.6	
		12-17-64	61.9	1038.1	
		1-14-65	59.2	1040.8	
		2-18-65	57.8	1042.2	
		3-31-65	63.0	1037.0	
		5-05-65	59.6	1040.4	
07S/03W-25M01 S	1120.0	7-02-64	81.8*	1038.2	5000
		7-30-64	82.5*	1037.5	
		9-01-64	80.0P	1040.0	
		10-15-64	72.9	1047.1	
		12-17-64	70.2	1049.8	
		1-14-65	69.7	1050.3	
		2-18-65	85.8*	1034.2	
		3-31-65	71.9	1048.1	
		5-05-65	70.3	1049.7	

State Well Number	G S Elev in Feet	Date	Dist G S to Water Surface in Feet	Water Surface Elev in Feet	Agency Supplying Data
PECHANGA HYDRO SUBUNIT Z-02.E0					
PAUBA HYDRO SUBAREA Z-02.E1					
08S/02W-11J02 S	1182.3	7-06-64	59.3	1123.0	5000
		7-06-64	59.3	1123.0	5708
		8-01-64	59.8	1122.5	5000
		9-02-64	60.5	1121.8	
		9-02-64	60.5	1121.8	5708
		9-30-64	60.9	1121.4	5000
		11-02-64	60.4	1121.9	
		11-02-64	60.4	1121.9	5708
		12-05-64	59.5	1122.8	5000
		1-02-65	59.1	1123.2	
		1-02-65	59.1	1123.2	5708
		2-05-65	57.8	1124.5	5000
		2-27-65	59.2	1123.1	
		3-28-65	60.1	1122.2	
		3-28-65	60.1	1122.2	5708
		5-03-65	62.3	1120.0	5000
		5-31-65	60.1	1122.2	
		5-31-65	60.1	1122.2	5708
		6-29-65	61.8	1120.5	5000
08S/02W-11L01 S	1162.0	11-02-64	49.2	1112.8	5000
		11-02-64	49.2	1112.8	5708
		12-05-64	47.2	1114.8	5000
		1-02-65	46.7	1115.3	
		1-02-65	46.7	1115.3	5708
		2-05-65	46.4	1115.6	5000
		5-03-65	47.7	1114.3	
		5-31-65	47.4	1114.6	
		5-31-65	47.4	1114.6	5708
08S/02W-12H01 S	1214.2	7-06-64	83.2	1131.0	5000
		7-06-64	82.2	1132.0	5708
		8-01-64	83.1	1131.1	5000
		9-02-64	84.4	1129.8	
		9-02-64	83.4	1130.8	5708
		10-30-64	82.9	1131.3	5000
		11-02-64	82.3	1131.9	
		11-02-64	81.3	1132.9	5708
		12-05-64	82.1	1132.1	5000
		1-02-65	82.1	1132.1	
		1-02-65	81.1	1133.1	5708
		2-05-65	82.0	1132.2	5000
		2-27-65	84.5	1129.7	
		3-28-65	83.0	1131.2	
		3-28-65	82.0	1132.2	5708
		5-03-65	85.1	1129.1	
		5-31-65	85.9	1128.3	
		5-31-65	84.9	1129.3	5708
		6-29-65	86.5	1127.7	5000
08S/02W-12K01 S	1206.4	7-06-64	81.1	1125.3	5000
		8-01-64	80.7	1125.7	
		9-02-64	81.4	1125.0	
		9-30-64	84.2	1122.2	
		11-02-64	80.2	1126.2	
		12-05-64	80.0	1126.4	
		1-02-65	79.6	1126.8	
		2-05-65	79.4	1127.0	
		2-27-65	80.8	1125.6	
		3-28-65	80.7	1125.7	
		5-03-65	81.6	1124.8	
		5-31-65	82.6	1123.8	
		6-29-65	83.0	1123.4	
08S/02W-17M01 S	1050.0	7-30-64	FLOW		5000
		8-31-64	53.2P	996.8	
		10-15-64	55.7P	994.3	
		12-17-64	FLOW		
		1-14-65	FLOW		
		2-05-65	FLOW		
		2-17-65	FLOW		
		2-27-65	FLOW		
		3-30-65	44.2P	1005.8	
		5-04-65	FLOW		
08S/02W-20B02 S	1035.0	7-02-64	20.5*	1014.5	5000
		7-30-64	19.7*	1015.3	
		8-31-64	21.5*	1013.5	
		10-15-64	8.4	1026.6	
		12-17-64	5.8	1029.2	
		1-14-65	5.3	1029.7	
		2-17-65	4.8	1030.2	
		3-31-65	6.3P	1028.7	
		5-05-65	5.1	1029.9	
11S/05W-01E01 S	21.0	11-24-64	6.4P	14.6	5000

* Questionable measurement

** Approximate ground surface elevation

P Pumping measurement

A Air gauge measurement

TABLE [illegible]

GROUND WATER LEVELS AT WELLS

State Well Number	G.S. Elev. in Feet	Date	Dist. G.S. to Water Surface in Feet	Water Surface Elev. in Feet	Agency Supplying Data
SANTA MARGARITA HYDRO UNIT 2-02.00					
PECHANGA HYDRO SUBUNIT 2-02.E0					
PECHANGA HYDRO SUBAREA 2-02.E1					
08S/02W-19J02 S	1027.0	7-02-64	25.0	1002.0	5000
		7-30-64	25.5	1001.5	
		8-31-64	25.8	1001.2	
		10-15-64	26.4	1000.6	
		12-17-64	26.6	1002.4	
		1-14-65	24.3	1002.7	
		2-17-65	29.1P	997.9	
		3-30-65	25.1	1001.9	
		5-04-65	24.1	1002.9	
08S/02W-20L01 S	1052.5	7-02-64	40.2	1012.3	5000
		7-30-64	40.6	1011.9	
		8-31-64	41.2	1011.3	
		10-15-64	41.6	1010.9	
		12-17-64	40.3	1012.2	
		1-14-65	39.8	1012.7	
		2-17-65	40.5	1012.0	
		3-31-65	40.6	1011.9	
		5-05-65	39.7	1012.8	
08S/02W-29C01 S	1129.0	7-02-64	102.5	1026.5	5000
		7-30-64	102.8	1026.2	
		8-31-64	101.8	1027.2	
		10-15-64	101.9	1027.1	
		12-17-64	102.1	1026.9	
		1-14-65	102.0	1027.0	
		2-17-65	102.4	1026.6	
		3-31-65	102.7	1026.3	
		5-05-65	102.7	1026.3	
08S/02W-28M01 S	1126.0	7-02-64	113.2P	1012.8	5000
		7-30-64	110.3P	1015.7	
		8-31-64	100.5	1025.5	
		10-15-64	96.3	1029.7	
		12-17-64	83.8	1042.2	
		1-14-65	101.3P	1024.7	
		2-17-65	77.0	1049.0	
		3-30-65	80.1	1045.9	
		5-04-65	80.2	1045.8	
08S/02W-29D01 S	1070.5	7-02-64	9.7	1061.1	5000
		7-30-64	9.6	1061.2	
		8-31-64	10.2	1060.6	
		10-15-64	10.3	1060.5	
		12-17-64	10.2	1060.6	
		1-14-65	10.1	1060.7	
		2-17-65	10.1	1060.7	
		3-30-65	10.3	1060.5	
		5-05-65	9.7	1061.1	
08S/02W-29G01 S	1091.0	7-02-64	45.6	1045.4	5000
		7-30-64	45.7	1045.3	
		8-31-64	46.1	1044.9	
		10-15-64	46.3	1044.7	
		12-17-64	46.2	1044.8	
		1-14-65	46.3	1044.7	
		2-17-65	46.4	1044.6	
		3-30-65	46.4	1044.6	
		5-04-65	45.5	1045.5	

* [illegible]

** [illegible]

† [illegible]

‡ [illegible]

GROUND WATER LEVELS AT WELLS

State Well Number	G.S.E. Elev.	Date	Depth to Water Below Land Surface	Water Surface Elev. Feet	Agency Measuring Data
HON ALL HYDRO [illegible]					
MI [illegible]				Z-03.A1	
11S/[illegible]	[illegible]	[illegible]	[illegible]	0.1	5202
11S/[illegible]	[illegible]	8-03-64	[illegible]	-1.7	5202
		9-11-64	66.4	-1.8	
		10-03-64	66.7	-2.1	
		11-02-64	66.8	-2.2	
		12-07-64	65.8	-1.2	
		1-06-65	63.3	1.3	
		2-01-65	64.3	0.3	
		4-05-65	64.4	0.2	
11S/[illegible]	[illegible]	7-06-64	64.1	-1.1	5000
		8-03-64	65.9	-2.9	
		9-11-64	66.0	-3.0	
		[illegible]	66.3	-3.3	
		[illegible]	66.4	-3.4	
		12-07-64	65.4	-2.4	
		1-06-65	62.9	0.1	
		2-01-65	63.9	-0.9	
		3-01-65	63.2	-0.2	
		4-05-65	[illegible]	-1.0	
		5-03-65	62.5	0.5	
		6-07-65	62.0	1.0	
11S/[illegible]	35.0**	7-06-64	32.4	2.6	5205
		8-03-64	34.2	0.8	
		9-08-64	34.9	0.1	
		10-05-64	33.1	1.9	
		11-09-64	33.2	1.8	
		12-08-64	30.0	5.0	
		1-09-65	30.0	5.0	
		2-01-65	28.4	6.6	
		3-02-65	28.5	6.5	
		4-05-65	27.1	7.9	
		5-04-65	25.0	10.0	
		6-01-65	27.6	7.4	
11S/04W-18[illegible]	36.0**	7-06-64	31.5	4.5	5205
		8-03-64	33.3	2.7	
		9-08-64	34.4	1.6	
		10-05-64	32.3	3.7	
		11-09-64	33.2	2.8	
		12-08-64	29.1	6.9	
		1-09-65	28.2	7.8	
		2-01-65	27.7	8.3	
		3-02-65	27.8	8.2	
		4-05-65	26.3	9.7	
		5-04-65	24.3	11.7	
		6-01-65	29.9	6.1	
11S/04W-18[illegible]	30.0**	7-06-64	32.3	-2.3	5205
		8-03-64	34.6	-4.6	
		9-08-64	35.8	-5.8	
		10-05-64	29.5	0.5	
		11-09-64	32.9	-2.9	
		12-08-64	30.7	-0.7	
		1-09-65	30.9	-0.9	
		2-01-65	27.9	2.1	
		3-02-65	29.0	1.0	
		4-05-65	29.0	1.0	
		5-04-65	24.3	5.7	
		6-01-65	26.8	[illegible]	
11S/04W-18C08 S	[illegible]**	12-08-64	31.4	5.6	5205
		2-01-65	29.9	7.1	
		3-02-65	29.7	7.3	
		4-05-65	29.8	7.2	
		5-04-65	29.9	7.1	
		6-01-65	29.2	7.8	
11S/04W-18C09 S	32.0**	7-06-64	31.0	1.0	5205
		8-03-64	33.0	-1.0	
		9-08-64	33.7	-1.7	
		10-05-64	31.7	0.3	
		11-09-64	31.6	0.4	
		12-08-64	28.6	3.4	
		1-09-65	31.6	0.4	
		2-01-65	26.9	5.1	
		3-02-65	27.1	4.9	
		4-05-65	27.0	5.0	
		5-04-65	23.6	8.4	
		6-01-65	26.3	5.7	
11S/04W-18E01 S	33.0	7-06-64	28.3	4.7	5205
		8-03-64	29.1	3.9	
		9-08-64	30.0	3.0	
		10-05-64	31.5	1.5	
		11-09-64	27.6	5.4	
		(CONT.)			

State Well Number	G.S.E. Elev.	Date	Depth to Water Below Land Surface	Water Surface Elev. Feet	Agency Measuring Data
[illegible]					
[illegible]					
11S/[illegible]	[illegible]	12-08-64	[illegible]	[illegible]	[illegible]
		1-09-65	[illegible]	[illegible]	
		2-01-65	[illegible]	[illegible]	
		3-02-65	[illegible]	[illegible]	
		4-05-65	[illegible]	[illegible]	
		5-04-65	[illegible]	[illegible]	
		6-01-65	[illegible]	11.[illegible]	
11S/04W-18F01 S	[illegible]**	9-08-64	[illegible]	[illegible]	[illegible]
		10-05-64	[illegible]	[illegible]	
		11-09-64	[illegible]	[illegible]	
		12-08-64	[illegible]	[illegible]	
		1-09-65	[illegible]	[illegible]	
		2-01-65	[illegible]	[illegible]	
		3-02-65	[illegible]	[illegible]	
		4-05-65	[illegible]	[illegible]	
		5-04-65	[illegible]	[illegible]	
		6-01-65	[illegible]	[illegible]	
11S/[illegible]	[illegible]	7-06-64	[illegible]	[illegible]	5202
		8-03-64	[illegible]	[illegible]	
		9-11-64	[illegible]	[illegible]	
		10-05-64	[illegible]	[illegible]	
		11-02-64	[illegible]	[illegible]	
		12-07-64	[illegible]	[illegible]	
		1-06-65	[illegible]	[illegible]	
		2-01-65	[illegible]	[illegible]	
		4-09-65	[illegible]	[illegible]	
11S/[illegible]	[illegible]	7-06-64	[illegible]	[illegible]	5202
		8-03-64	[illegible]	[illegible]	
		9-11-64	[illegible]	[illegible]	
		10-05-64	[illegible]	[illegible]	
		11-02-64	[illegible]	[illegible]	
		12-07-64	[illegible]	[illegible]	
		1-06-65	[illegible]	[illegible]	
		2-01-65	[illegible]	[illegible]	
		4-09-65	[illegible]	[illegible]	
11S/04W-18L19 S	31.0**	7-06-64	32.8	-1.8	5205
		8-03-64	[illegible]	[illegible]	
		9-08-64	[illegible]	[illegible]	
		10-05-64	32.6	-1.6	
		11-09-64	31.6	[illegible]	
		12-08-64	30.8	[illegible]	
		1-09-65	31.1	[illegible]	
		2-01-65	29.8	1.2	
		3-02-65	[illegible]	[illegible]	
		4-05-65	[illegible]	[illegible]	
		5-04-65	[illegible]	[illegible]	
		6-01-65	[illegible]	[illegible]	
11S/05W-13N01 S	16.[illegible]	7-06-64	13.9	2.4	5000
		8-03-64	16.8	-0.5	
		9-11-64	14.0	[illegible]	
		10-05-64	13.9	[illegible]	
		11-02-64	13.7	[illegible]	
		12-07-64	12.7	[illegible]	
		1-06-65	13.2	[illegible]	
		2-01-65	12.7	[illegible]	
		3-01-65	12.8	[illegible]	
		4-05-65	13.4	[illegible]	
		5-03-65	[illegible]	[illegible]	
		6-07-65	[illegible]	[illegible]	
11S/05W-13N02 S	[illegible]	7-06-64	[illegible]	[illegible]	5202
		8-03-64	[illegible]	[illegible]	
		9-11-64	[illegible]	[illegible]	
		10-05-64	[illegible]	[illegible]	
		11-02-64	[illegible]	[illegible]	
		12-07-64	[illegible]	[illegible]	
		1-06-65	[illegible]	[illegible]	
		2-01-65	[illegible]	[illegible]	
		4-09-65	[illegible]	[illegible]	
11S/05W-13[illegible]	[illegible]	7-06-64	[illegible]	1.5	5202
		8-03-64	[illegible]	[illegible]	
		9-11-64	[illegible]	[illegible]	
		10-05-64	[illegible]	[illegible]	
		11-02-64	[illegible]	[illegible]	
		12-07-64	[illegible]	[illegible]	
		1-06-65	[illegible]	[illegible]	
		[illegible]	[illegible]	[illegible]	
		4-09-65	[illegible]	[illegible]	
11S/05W-24H02 [illegible]	[illegible]	7-06-64	[illegible]	1.9	5202
		8-03-64	[illegible]	[illegible]	
		(CONT.)			

* Questionable measurement

** Approximate ground surface elevation

[illegible] measurement

A Approximate measurement

TABLE C-6

GROUND WATER LEVELS AT WELLS

State Well Number	G S Elev in Feet	Date	Dist G S to Water Surface in Feet	Water Surface Elev in Feet	Agency Supplying Data
SAN LUIS REY HYDRO UNIT					
BONSALL HYDRO SUBUNIT				Z-03.A0	
MISSION HYDRO SUBAREA				Z-03.A1	
		(CONT.)			
11S/05W-24B01 S	23.6	9-11-64	22.1	1.5	5202
		10-03-64	21.7	1.9	
		11-02-64	21.3	2.3	
		12-07-64	20.6	3.0	
		1-06-65	20.2	3.4	
		2-01-65	19.7	3.9	
		4-09-65	19.0	4.6	
BONSALL HYDRO SUBAREA				Z-03.A2	
10S/03W-11G01 S	237.1	10-30-64	55.4	181.7	5050
		4-15-65	52.5	184.6	
10S/03W-11N01 S	222.0**	7-16-64	44.0	178.0	5408
		8-14-64	45.0	177.0	
		9-16-64	45.5	176.5	
		10-16-64	45.4	176.6	
		10-30-64	47.4	174.6	5050
		11-20-64	45.5	176.5	5408
		12-18-64	45.7	176.3	
		1-15-65	45.8	176.2	
		2-15-65	45.8	176.2	
		3-15-65	45.6	176.4	
		4-15-65	48.0	174.0	5050
		4-16-65	45.8	176.2	5408
		5-14-65	45.8	176.2	
		6-17-65	45.8	176.2	
10S/03W-11N04 S	222.0**	7-16-64	47.0	175.0	5408
		8-14-64	47.9	174.1	
		9-16-64	48.1	173.9	
		10-16-64	48.7	173.3	
		11-20-64	48.7	173.3	
		12-18-64	48.7	173.3	
		1-15-65	48.8	173.2	
		2-15-65	48.9	173.1	
		3-15-65	48.8	173.2	
		4-16-65	48.7	173.3	
		5-14-65	48.8	173.2	
		6-17-65	49.4	172.6	
10S/03W-15A01 S	224.0**	7-03-64	53.5*	170.5	5050
		8-02-64	52.8*	171.2	
		9-06-64	54.2*	169.8	
		10-01-64	55.3*	168.7	
		10-30-64	44.1	179.9	
		4-15-65	44.9	179.1	
10S/03W-15B01 S	211.0**	10-30-64	54.9	156.1	5050
		4-15-65	47.2	163.8	
10S/03W-15B02 S	215.0**	10-30-64	50.7	164.3	5050
		4-15-65	50.1	164.9	
10S/03W-15C01 S	204.6**	10-30-64	DRY		5050
10S/03W-15C02 S	209.9	10-30-64	DRY		5050
10S/03W-15C03 S	210.0	10-30-64	DRY		5050
10S/03W-15E01 S	206.0**	7-03-64	50.1	155.9	5050
		8-02-64	49.9	156.1	
		9-06-64	50.9	155.1	
		10-01-64	50.5	155.5	
		10-30-64	48.9	157.1	
		4-15-65	48.4	157.6	
10S/03W-15F01 S	210.0**	4-15-65	47.8	162.2	5050
10S/03W-15F02 S	207.5	7-16-64	52.4	155.1	5408
		8-14-64	55.9	151.6	
		9-16-64	56.4	151.1	
		10-16-64	54.4	153.1	
		11-20-64	58.9	148.6	
		12-18-64	60.2*	147.3	
		1-15-65	64.2*	143.3	
		2-15-65	62.6*	144.9	
		3-15-65	48.4	159.1	
		4-16-65	46.7	160.8	
		5-14-65	49.3	158.2	
		6-17-65	48.8	158.7	
10S/03W-16E01 S	188.0**	7-15-64	35.3	152.7	4750
		8-05-64	35.4	152.6	
		8-31-64	36.2	151.8	
		(CONT.)			

State Well Number	G S Elev. in Feet	Date	Dist G S to Water Surface in Feet	Water Surface Elev. in Feet	Agency Supplying Data
Z-03.00					
BONSALL HYDRO SUBUNIT				Z-03.A0	
BONSALL HYDRO SUBAREA				Z-03.A2	
		(CONT.)			
10S/03W-16E01 S	188.0**	9-10-64	35.9	152.1	4750
		10-08-64	36.1	151.9	
		11-10-64	36.5	151.5	
		12-10-64	34.8	153.2	
		1-12-65	33.7	154.3	
		2-10-65	32.2	155.8	
		3-15-65	33.0	155.0	
		4-09-65	31.3	156.7	
		5-17-65	32.0	156.0	
		6-11-65	30.3	157.7	
10S/03W-16E02 S	188.0**	7-15-64	34.5*	153.5	4750
		8-05-64	57.7	130.3	
		8-31-64	51.8	136.2	
		9-10-64	51.2	136.8	
		9-21-64	50.7	137.3	
		10-08-64	48.0	140.0	
		11-10-64	47.5	140.5	
		12-10-64	45.1	142.9	
		5-17-65	54.2	133.8	
		6-11-65	54.7	133.3	
10S/03W-16E03 S	189.0**	7-15-64	59.7	129.3	4750
		8-05-64	46.7	142.3	
		8-31-64	49.7	139.3	
		9-10-64	49.3	139.7	
		10-08-64	44.3	144.7	
		11-10-64	40.6	148.4	
		12-10-64	37.5	151.5	
		5-26-65	32.1	156.9	
		6-11-65	33.4	155.6	
10S/03W-16E04 S	189.0**	7-15-64	46.1	142.9	4750
		8-05-64	46.1	142.9	
		8-31-64	38.8	150.2	
		9-10-64	39.0	150.0	
		10-08-64	48.3	140.7	
		11-10-64	48.5	140.5	
		12-10-64	37.2	151.8	
		5-26-65	43.7	145.3	
		6-11-65	39.8	149.2	
10S/03W-16F01 S	190.0**	7-15-64	38.5	151.5	4750
		8-05-64	38.7	151.3	
		8-31-64	39.7	150.3	
		9-10-64	39.3	150.7	
		10-08-64	39.4	150.6	
		10-30-64	40.3	149.7	5050
		11-10-64	39.8	150.2	4750
		12-10-64	38.3	151.7	
		1-12-65	35.4	154.6	
		2-10-65	35.1	154.9	
		3-15-65	35.1	154.9	
		4-09-65	33.2	156.8	
		4-15-65	32.8	157.2	5050
		5-17-65	35.7	154.3	4750
		6-11-65	36.6	153.4	
10S/03W-16F03 S	193.0**	7-15-64	61.2	131.8	4750
		8-05-64	62.0	131.0	
		8-31-64	60.0	133.0	
		9-10-64	59.5	133.5	
		9-21-64	62.0	131.0	
		10-08-64	60.7	132.3	
		11-10-64	56.3	136.7	
		12-10-64	62.0	131.0	
10S/03W-16F04 S	192.0**	7-15-64	51.0	141.0	4750
		8-05-64	36.8	155.2	
		8-31-64	70.0	122.0	
		9-10-64	68.2	123.8	
		9-21-64	69.8	122.2	
		10-08-64	69.8	122.2	
		11-10-64	69.5	122.5	
		12-10-64	62.3	129.7	
		5-17-65	52.8	139.2	
		6-11-65	52.0	140.0	
10S/03W-16F05 S	190.0**	7-15-64	37.0	153.0	4750
		8-05-64	37.4	152.6	
		8-31-64	38.6	151.4	
		9-10-64	38.8	151.2	
		10-08-64	37.8	152.2	
		11-10-64	39.1	150.9	
		12-10-64	37.3	152.7	
		1-12-65	35.2	154.8	
		2-10-65	33.8	156.2	
		(CONT.)			

* Questionable measurement

** Approximate ground surface elevation

P Pumping measurement

A Air gauge measurement

TABLE C-6

GROUND WATER LEVELS AT WELLS

SAN LUIS REY HYDRO UNIT Z-03.00

BONSALL HYDRO SUBUNIT Z-03.A0
BONSALL HYDRO SUBAREA Z-03.A2

State Well Number	G S Elev. in Feet	Date	Dist G S to Water Surface in Feet	Water Surface Elev. in Feet	Agency Supplying Data
		(CONT.)			
10S/03W-16F05 S	190.0**	3-15-65	34.0	156.0	4750
		4-09-65	32.9	157.1	
		5-17-65	34.6	155.4	
		6-11-65	35.2	154.8	
10S/03W-16F06 S	189.0**	7-15-64	33.9	155.1	4750
		8-05-64	33.2	155.8	
		8-31-64	33.8	155.2	
		9-10-64	33.8	155.2	
		10-08-64	33.9	155.1	
		11-10-64	35.5	153.5	
		12-10-64	35.7	153.3	
		1-12-65	35.5	153.5	
		2-10-65	35.8	153.2	
10S/03W-16F07 S	189.0**	7-15-64	50.8	138.2	4750
		8-05-64	49.1	139.9	
		8-31-64	47.5	141.5	
		9-10-64	48.2	140.8	
		9-21-64	39.8	149.2	
		10-08-64	50.8	138.2	
		12-10-64	53.2	135.8	
		5-17-65	51.5	137.5	
		5-26-65	52.0	137.0	
10S/03W-16F08 S	190.0**	7-15-64	37.6	152.4	4750
		8-05-64	38.4	151.6	
		8-31-64	39.3	150.7	
		9-10-64	39.2	150.8	
		10-08-64	39.4	150.6	
		11-10-64	39.8	150.2	
		12-10-64	37.9	152.1	
		1-12-65	35.6	154.4	
		2-10-65	34.6	155.4	
		3-15-65	34.7	155.3	
		4-09-65	33.2	156.8	
		5-17-65	35.2	154.8	
		6-11-65	36.4	153.6	
10S/03W-16F09 S	190.0**	7-15-64	59.0	131.0	4750
		8-05-64	57.6	132.4	
		8-31-64	57.6	132.4	
		9-10-64	57.3	132.7	
		10-08-64	51.5	138.5	
		11-10-64	57.0	133.0	
		12-10-64	54.4	135.6	
10S/03W-16F10 S	192.0**	9-21-64	83.5	108.5	4750
10S/03W-16G01 S	191.0**	7-15-64	41.0	150.0	4750
		7-22-64	38.6	152.4	
		8-05-64	41.2	149.8	
		8-31-64	41.3	149.7	
		9-10-64	41.2	149.8	
		9-21-64	38.9	152.1	
		10-08-64	37.7	153.3	
		11-10-64	34.1	156.9	
		5-17-65	57.7	133.3	
		5-26-65	53.7	137.3	
		6-11-65	55.0	136.0	
10S/03W-16G02 S	191.0**	7-15-64	51.9	139.1	4750
		8-05-64	51.9	139.1	
		8-31-64	51.5	139.5	
		9-10-64	51.0	140.0	
		9-21-64	49.3	141.7	
		10-08-64	50.8	140.2	
		11-10-64	48.9	142.1	
		12-10-64	47.1	143.9	
		5-17-65	44.9	146.1	
		5-26-65	45.1	145.9	
		6-11-65	46.3	144.7	
10S/03W-16J01 S	200.0**	10-30-64	44.2	155.8	5050
		4-15-65	39.3	160.7	
10S/03W-16L01 S	190.0**	7-03-64	34.7	155.3	5050
		8-02-64	38.1	151.9	
		9-06-64	38.4	151.6	
		10-01-64	37.1	152.9	
		10-30-64	35.8	154.2	
		4-15-65	33.7	156.3	
10S/03W-20B01 S	176.2**	7-01-64	12.5	163.7	5050
		7-16-64	12.3	163.9	5408
		8-02-64	12.5	163.7	5050
		8-14-64	12.6	163.6	5408
		(CONT.)			
10S/03W-20B01 S	176.2**	9-01-64	12.6	163.6	5050
		9-16-64	12.8	163.4	
		10-01-64	13.0	163.2	5050
		10-16-64	13.2	163.0	5408
		10-30-64	13.3	162.9	5050
		11-20-64	13.5	162.7	5408
		12-18-64	13.5	162.7	
		1-15-65	13.5	162.7	
		2-15-65	13.4	162.8	
		3-15-65	13.3	162.9	
		4-15-65	13.0	163.2	5050
		4-16-65	12.9	163.3	5408
		5-14-65	12.7	163.5	
10S/03W-20E01 S	170.0**	10-30-64	5.4	164.6	5050
		4-15-65	3.[illegible]	167.0	
10S/03W-29E01 S	156.7	7-16-64	16.[illegible]	139.9	5408
		8-14-64	17.6	139.1	
		9-16-64	18.0	138.7	
		10-16-64	18.2	138.5	
		10-30-64	19.3*	137.4	5050
		11-20-64	18.6	138.1	5408
		12-18-64	18.7	138.0	
		1-15-65	18.7	138.0	
		2-15-65	18.6	138.1	
		3-15-65	18.6	138.1	
		4-15-65	18.6	138.1	5050
		4-16-65	18.5	138.2	5408
		5-14-65	18.0	138.7	
		6-17-65	18.[illegible]	138.7	
10S/03W-30J01 S	150.1	7-16-64	12.9	137.2	5408
		8-14-64	13.4	136.7	
		9-15-64	13.4	136.7	
		10-16-64	14.2	135.9	
		10-30-64	14.7	135.4	5050
		11-20-64	14.5	135.6	5408
		12-18-64	14.5	135.6	
		1-15-65	14.4	135.7	
		2-15-65	14.3	135.8	
		3-15-65	14.6	135.5	
		4-15-65	14.3	135.8	5050
		4-16-65	13.8	136.3	5408
		5-14-65	13.8	136.3	5408
		6-17-65	14.0	136.1	
10S/03W-30K01 S	149.8	8-17-64	13.6	136.2	5000
		11-18-64	14.6	135.2	
		2-18-65	14.7	135.1	
		3-30-65	14.7	135.1	
		5-04-65	14.1	135.7	
		6-07-65	14.2	135.6	

* Questionable measurement ** Approximate ground surface elevation P Pumping measurement A Air gauge measurement

TABLE [illegible]-5

GROUND WATER LEVELS AT WELLS

SAN LUIS REY HYDRO UNIT Z-03.00

MONSERATE HYDRO SUBUNIT Z-03.80

PALA HYDRO SUBAREA Z-03.81

State Well Number	G.S. Elev. in Feet	Date	Dist. G.S. to Water Surface in Feet	Water Surface Elev. in Feet	Agency Supplying Data
09S/02W-25Q01 S	495.0	12-23-64	27.2	467.8	5000
		1-25-65	26.7	468.3	
		3-01-65	26.1	468.9	
		3-30-65	25.8	469.2	
		5-04-65	21.1	473.9	
		6-07-65	21.4	473.6	
09S/02W-26M01 S	425.0	7-02-64	63.0	362.0	5000
		7-30-64	63.6	361.4	
		10-15-64	64.0	361.0	
		12-23-64	62.3	362.7	
		1-25-65	62.1	362.9	
		3-01-65	62.3	362.7	
		3-30-65	62.4	362.6	
		5-04-65	60.4	364.6	
		6-07-65	61.9	363.1	
09S/02W-28K01 S	357.0	12-23-64	26.8	330.2	5000
		1-25-65	23.8	333.2	
		3-01-65	19.6	337.4	
		5-04-65	20.7*	336.3	
		6-07-65	19.8	337.2	
09S/02W-36H01 S	520.0	1-25-65	25.2	494.8	5000
		3-30-65	24.3	495.7	
		5-04-65	22.3P	497.7	
		6-07-65	25.1P	494.9	
10S/02W-06F02 S	282.0	8-17-64	DRY		5000
		11-17-64	43.3	238.7	
		12-23-64	44.5	237.5	
		1-25-65	45.3	236.7	
		2-18-65	49.8*	232.2	
		3-01-65	42.5	239.5	
		3-30-65	40.9	241.1	
		5-04-65	39.9	242.1	
		6-07-65	51.1P	230.9	

PAUMA HYDRO SUBAREA Z-03.82

State Well Number	G.S. Elev. in Feet	Date	Dist. G.S. to Water Surface in Feet	Water Surface Elev. in Feet	Agency Supplying Data
10S/01W-05L01 S	706.0	10-26-64	74.8*	631.2	5000
		12-23-64	70.7*	635.3	
		1-25-65	60.5	645.5	
		3-30-65	64.7*	641.3	
		5-04-65	57.9	648.1	
		6-07-65	67.0*	639.0	
10S/01W-08P01 S	725.0	7-30-64	49.3*	675.7	5000
		10-15-64	50.4*	674.6	
		11-17-64	72.4	652.6	
		12-23-64	50.1*	674.9	
		1-25-65	49.7	675.3	
		2-18-65	50.1	674.9	
		3-01-65	50.2*	674.8	
		3-30-65	49.5	675.5	
		5-04-65	48.7	676.3	
		5-19-65	49.5	675.5	
		6-07-65	49.7*	675.3	
10S/01W-09A01 S	1070.0	1-25-65	126.8	943.2	5000
		3-01-65	129.6	940.4	
		3-30-65	129.3	940.7	
		5-04-65	104.2	965.8	
		6-07-65	97.8	972.2	
10S/01W-09B01 S	970.0	1-25-65	76.1	893.9	5000
		3-01-65	86.3*	883.7	
		3-30-65	89.0*	881.0	
		5-04-65	88.4*	881.6	
		6-07-65	68.2*	901.8	
10S/01W-15P01 S	835.0	7-02-64	144.0	691.0	5000
		7-30-64	142.5	692.5	
		10-15-64	137.8	697.2	
		12-23-64	137.5	697.5	
		1-25-65	136.4	698.6	
		3-01-65	135.5	699.5	
		3-30-65	134.8	700.2	
		5-04-65	133.9	701.1	
		6-07-65	135.6	699.4	
10S/01W-16B02 S	899.0	12-23-64	262.2*	636.8	5000
		1-25-65	259.5*	639.5	
		3-01-65	260.5*	638.5	
		3-30-65	254.0*	645.0	
		5-04-65	247.7*	651.3	
		(CONT.)			

MONSERATE HYDRO SUBUNIT Z-03.80

PAUMA HYDRO SUBAREA Z-03.82

State Well Number	G.S. Elev. in Feet	Date	Dist. G.S. to Water Surface in Feet	Water Surface Elev. in Feet	Agency Supplying Data
		(CONT.)			
10S/01W-16B02 S	899.0	6-07-65	245.6	653.4	5000
10S/01W-22K01 S	835.0	7-02-64	93.1	741.9	5000
		7-30-64	105.8	729.2	
		10-15-64	104.7	730.3	
		12-23-64	90.5	744.5	
		1-25-65	88.6	746.4	
		3-30-65	88.4	746.6	
		5-04-65	90.1	744.9	
		6-07-65	92.9	742.1	
10S/01W-22Q01 S	853.0	12-23-64	99.6	753.4	5000
		1-25-65	98.7	754.3	
		3-30-65	99.0*	754.0	
		5-04-65	100.3	752.7	
10S/01W-23N04 S	1015.0	7-02-64	207.2	807.8	5000
		7-30-64	208.0	807.0	
		10-15-64	209.4	805.6	
		12-23-64	210.7	804.3	
		1-25-65	211.3	803.7	
		3-01-65	211.6	803.4	
		3-30-65	212.1	802.9	
		5-04-65	212.6	802.4	
		6-07-65	212.9	802.1	
10S/01W-35R01 S	858.0	7-02-64	51.8	806.2	5000
		7-30-64	52.8	805.2	
		10-15-64	55.1	802.9	
		12-23-64	57.3	800.7	
		1-25-65	57.8	800.2	
		3-01-65	58.8	799.2	
		3-30-65	59.5	798.5	
		5-04-65	57.9	800.1	
		6-07-65	56.2	801.8	

* Questionable measurement

** Approximate ground surface elevation

P Pumping measurement

A Air gauge measurement

TABLE [illegible]

GROUND WATER LEVELS AT WELLS

State Well Number	G S Elev (Feet)	Date	Depth to Water (Feet)	Water Surface Elev (Feet)	Agency Reporting Data
SAN [illegible] VALLEY HYDRO UNIT					Z-03.[illegible]
WARNER HYDRO SUBUNIT					Z-03.C0
WARNER HYDRO SUBAREA					Z-03.C1
10S/02E-24J01 S	2770.0**	7-25-64	76.0A	2694.0	4405
		8-29-64	76.0A	2694.0	
		9-26-64	77.0A	2693.0	
		10-31-64	77.0A	2693.0	
		11-28-64	77.0A	2693.0	
		1-02-65	78.0A	2692.0	
		1-30-65	78.0A	2692.0	
		2-27-65	78.0A	2692.0	
		3-27-65	79.0A	2691.0	
		5-01-65	78.0A	2692.0	
		5-30-65	78.0A	2692.0	
		6-27-65	78.0A	2692.0	
10S/02E-24R01 S	2763.6	7-25-64	65.8A	2697.8	4405
		9-26-64	67.8A	2695.8	
		10-31-64	67.8A	2695.8	
		11-28-64	66.8A	2696.8	
		1-02-65	67.8A	2695.8	
		1-30-65	67.8A	2695.8	
		2-27-65	67.8A	2695.8	
		3-27-65	67.8A	2695.8	
		5-01-65	67.8A	2695.8	
		5-30-65	68.8A	2694.8	
		6-27-65	68.8A	2694.8	
10S/02E-25A01 S	2741.2	7-25-64	63.4A	2677.8	4405
		8-29-64	63.4A	2677.8	
		9-26-64	63.4A	2677.8	
		10-31-64	67.4A	2673.8	
		11-28-64	67.4A	2673.8	
		1-02-65	67.4A	2673.8	
		1-30-65	68.4A	2672.8	
		2-27-65	69.4A	2671.8	
		3-27-65	70.4A	2670.8	
		5-01-65	71.4A	2669.8	
		5-30-65	71.4A	2669.8	
		6-27-65	72.4A	2668.8	
10S/02E-25C01 S	2733.2	7-25-64	62.6A	2670.6	4405
		8-29-64	62.6A	2670.6	
		9-26-64	64.6A	2668.6	
		10-31-64	65.6A	2667.6	
		11-28-64	65.6A	2667.6	
		1-02-65	65.6A	2667.6	
		1-30-65	66.6A	2666.6	
		2-27-65	66.6A	2666.6	
		3-27-65	67.6A	2665.6	
		5-01-65	68.6A	2664.6	
		5-30-65	68.6A	2664.6	
		6-27-65	68.6A	2664.6	
10S/02E-25E01 S	2730.0**	7-25-64	31.0A	2699.0	4405
		8-29-64	31.0A	2699.0	
		9-26-64	31.0A	2699.0	
		10-31-64	31.0A	2699.0	
		11-28-64	31.0A	2699.0	
		1-02-65	33.0A	2697.0	
		1-30-65	34.0A	2696.0	
		2-27-65	34.0A	2696.0	
		3-27-65	35.0A	2695.0	
		5-01-65	31.0A	2699.0	
		5-30-65	26.0*	2704.0	
		6-27-65	31.0A	2699.0	
10S/02E-25G01 S	2732.0**	7-25-64	45.0A	2687.0	4405
		8-29-64	46.0A	2686.0	
		9-26-64	46.0A	2686.0	
		10-31-64	46.0A	2686.0	
		11-28-64	46.0A	2686.0	
		1-02-65	47.0A	2685.0	
		1-30-65	46.0A	2686.0	
		2-27-65	46.0A	2686.0	
		3-27-65	48.0A	2684.0	
		5-01-65	48.0A	2684.0	
		5-30-65	48.0A	2684.0	
		6-27-65	48.0A	2684.0	
10S/02E-25H01 S	2755.0**	7-25-64	49.0A	2706.0	4405
		8-29-64	49.0A	2706.0	
		9-26-64	49.0A	2706.0	
		10-31-64	50.0A	2705.0	
		11-28-64	50.0A	2705.0	
		1-02-65	50.0A	2705.0	
		1-30-65	50.0A	2705.0	
		2-27-65	50.0A	2705.0	
		3-27-65	49.0A	2706.0	
		5-01-65	49.0A	2706.0	
		(CONT.)			

State Well Number	G S Elev (Feet)	Date	Depth to Water (Feet)	Water Surface Elev (Feet)	Agency Reporting Data
WARNER HYDRO SUBUNIT					Z-03.C0
WARNER HYDRO SUBAREA					Z-03.C1
(CONT.)					
10S/02E-25H01 S	2755.0**	5-30-65	49.0A	2706.0	4405
		6-27-65	48.0A	2707.0	
10S/02E-1[illegible]	[illegible]**	7-25-64	100.0A	2820.0	4405
		8-29-64	100.0A	2820.0	
		9-26-64	100.0A	2820.0	
		10-31-64	101.0A	2819.0	
		11-28-64	101.0A	2819.0	
		1-02-65	101.0A	2819.0	
		1-30-65	101.0A	2819.0	
		2-27-65	102.0A	2818.0	
		3-27-65	102.0A	2818.0	
		5-01-65	101.0A	2819.0	
		5-30-65	100.0A	2820.0	
		6-27-65	100.0A	2820.0	
10S/03E-19N01 S	2769.[illegible]	7-25-64	70.6A	2699.3	4405
		8-29-64	70.6A	2699.3	
		9-26-64	71.6A	2698.3	
		10-31-64	71.6A	2698.3	
		11-28-64	72.6A	2697.3	
		1-02-65	72.6A	2697.3	
		1-30-65	72.6A	2697.3	
		2-27-65	73.6A	2696.3	
		3-27-65	73.6A	2696.3	
		5-01-65	73.6A	2696.3	
		5-30-65	74.6A	2695.3	
		6-27-65	74.6A	2695.3	
10S/03E-19P01 S	2777.7	7-25-64	76.2A	2701.5	4405
		8-29-64	76.2A	2701.5	
		9-26-64	78.2A	2699.5	
		10-31-64	78.2A	2699.5	
		11-28-64	79.2A	2698.5	
		1-02-65	80.2A	2697.5	
		1-30-65	80.2A	2697.5	
		2-27-65	80.2A	2697.5	
		3-27-65	81.2A	2696.5	
		5-01-65	81.2A	2696.5	
		5-30-65	81.2A	2696.5	
		6-27-65	82.2A	2695.5	
10S/03E-19Q01 S	2781.0	7-25-64	76.0A	2705.0	4405
		8-29-64	76.0A	2705.0	
		9-26-64	77.0A	2704.0	
		10-31-64	77.0A	2704.0	
		11-28-64	86.0*	2695.0	
		1-02-65	80.0A	2701.0	
		1-30-65	80.0A	2701.0	
		2-27-65	81.0A	2700.0	
		3-27-65	81.0A	2700.0	
		4-01-65	80.0A	2701.0	
		5-30-65	80.0A	2701.0	
		6-27-65	81.0A	2700.0	
10S/03E-20P01 S	2800.0	7-25-64	78.2A	2721.8	4405
		8-29-64	78.2A	2721.8	
		9-26-64	80.2A	2719.8	
		10-31-64	80.2A	2719.8	
		11-28-64	80.2A	2719.8	
		1-02-65	77.2A	2722.8	
		1-30-65	78.2A	2721.8	
		2-27-65	78.2A	2721.8	
		3-27-65	78.2A	2721.8	
		5-01-65	77.2A	2722.8	
		5-30-65	77.2A	2722.8	
		6-27-65	77.2A	2722.8	
10S/03E-[illegible] S	2816.6**	7-25-64	63.0A	2753.6	4405
		8-29-64	63.0A	2753.6	
		9-26-64	64.0A	2752.6	
		10-31-64	64.0A	2752.6	
		11-28-64	64.0A	2752.6	
		1-02-65	64.0A	2752.6	
		1-30-65	64.0A	2752.6	
		2-27-65	65.0A	2751.6	
		3-27-65	65.0A	2751.6	
		5-01-65	65.0A	2751.6	
		5-30-65	65.0A	2751.6	
		6-27-65	65.0A	2751.6	
10S/03E-28P01 S	2885.8	7-25-64	118.2A	2767.6	4405
		8-29-64	118.2A	2767.6	
		9-26-64	118.2A	2767.6	
		10-31-64	118.2A	2767.6	
		11-28-64	119.2A	2766.6	
		1-02-65	118.2A	2767.6	
		(CONT.)			

* Questionable measurement

** Approximate ground surface elevation

P Pumping measurement

A Air gauge measurement

TABLE C-6

GROUND WATER LEVELS AT WELLS

SAN LUIS REY HYDRO UNIT Z-03.00

WARNER HYDRO SUBUNIT Z-03.C0

WARNER HYDRO SUBAREA Z-03.C1

State Well Number	G S Elev in Feet	Date	Dist G S to Water Surface in Feet	Water Surface Elev. in Feet	Agency Supplying Data
		(CONT.)			
10S/03E-28P01 S	2885.8	1-30-65	118.2A	2767.6	4405
		2-27-65	118.2A	2767.6	
		3-27-65	117.2A	2768.6	
		5-01-65	115.2A	2770.6	
		5-30-65	116.2A	2769.6	
		6-27-65	116.2A	2769.6	
10S/03E-29E01 S	2794.0	7-25-64	66.7A	2727.3	4405
		8-29-64	67.7A	2726.3	
		9-26-64	67.7A	2726.3	
		10-31-64	68.7A	2725.3	
		11-28-64	68.7A	2725.3	
		1-02-65	68.7A	2725.3	
		1-30-65	68.7A	2725.3	
		2-27-65	69.7A	2724.3	
		3-27-65	69.7A	2724.3	
		5-01-65	69.7A	2724.3	
		5-30-65	70.7A	2723.3	
		6-27-65	70.7A	2723.3	
10S/03E-29J01 S	2810.7	7-25-64	49.4*	2761.3	4405
		8-29-64	49.4A	2761.3	
		9-26-64	51.4A	2759.3	
		10-31-64	51.4A	2759.3	
		11-28-64	52.4A	2758.3	
		1-02-65	52.4A	2758.3	
		1-30-65	52.4A	2758.3	
		2-27-65	52.4A	2758.3	
		3-27-65	53.4A	2757.3	
		5-01-65	53.4A	2757.3	
		5-30-65	52.4A	2758.3	
		6-27-65	52.4A	2758.3	
10S/03E-29M01 S	2766.0	7-25-64	73.0*	2693.0	4405
		8-29-64	73.0A	2693.0	
		9-26-64	75.0A	2691.0	
		10-31-64	75.0A	2691.0	
		11-28-64	76.0A	2690.0	
		1-02-65	76.0A	2690.0	
		1-30-65	77.0A	2689.0	
		2-27-65	78.0A	2688.0	
		3-27-65	78.0A	2688.0	
		5-01-65	78.0A	2688.0	
		5-30-65	77.0A	2689.0	
10S/03E-29M01 S	2766.0	6-27-65	75.0A	2691.0	4405
10S/03E-30A01 S	2779.7	7-25-64	71.1A	2708.6	4405
		8-29-64	71.1A	2708.6	
		9-26-64	73.1A	2706.6	
		10-31-64	73.1A	2706.6	
		11-28-64	74.1A	2705.6	
		1-02-65	75.1A	2704.6	
		1-30-65	75.1A	2704.6	
		2-27-65	76.1A	2703.6	
		3-27-65	76.1A	2703.6	
		5-01-65	76.1A	2703.6	
		5-30-65	75.1A	2704.6	
		6-27-65	75.1A	2704.6	
10S/03E-30B01 S	2775.0**	7-25-64	73.0A	2702.0	4405
		8-29-64	73.0A	2702.0	
		9-26-64	75.0A	2700.0	
		10-31-64	75.0A	2700.0	
		11-28-64	75.0A	2700.0	
		1-02-65	75.0A	2700.0	
		1-30-65	75.0A	2700.0	
		2-27-65	76.0A	2699.0	
		3-27-65	76.0A	2699.0	
		5-01-65	77.0A	2698.0	
		5-30-65	77.0A	2698.0	
		6-27-65	77.0A	2698.0	
10S/03E-30C01 S	2750.0	7-25-64	69.0A	2681.0	4405
		8-29-64	69.0A	2681.0	
		9-26-64	69.0A	2681.0	
		10-31-64	69.0A	2681.0	
		11-28-64	70.0A	2680.0	
		1-02-65	71.0A	2679.0	
		1-30-65	71.0A	2679.0	
		2-27-65	71.0A	2679.0	
		3-27-65	71.0A	2679.0	
		5-01-65	71.0A	2679.0	
		5-30-65	72.0A	2678.0	
		6-27-65	72.0A	2678.0	
10S/03E-30H01 S	2779.6	7-25-64	70.0A	2709.6	4405
		8-29-64	70.0A	2709.6	
		(CONT.)			

WARNER HYDRO SUBUNIT Z-03.C0

WARNER HYDRO SUBAREA Z-03.C1

State Well Number	G S Elev in Feet	Date	Dist G S to Water Surface in Feet	Water Surface Elev. in Feet	Agency Supplying Data
		(CONT.)			
10S/03E-30H01 S	2779.6	9-26-64	71.0A	2708.6	4405
		10-31-64	71.0A	2708.6	
		11-28-64	71.0A	2708.6	
		1-02-65	72.0A	2707.6	
		1-30-65	72.0A	2707.6	
		2-27-65	72.0A	2707.6	
		5-01-65	72.0A	2707.6	
		5-30-65	72.0A	2707.6	
		6-27-65	72.0A	2707.6	
10S/03E-31C01 S	2760.0**	7-25-64	116.0*	2644.0	4405
		8-29-64	127.0*	2633.0	
		9-26-64	126.0*	2634.0	
		10-31-64	126.0*	2634.0	
		11-28-64	108.0*	2652.0	
		1-02-65	99.0*	2661.0	
		1-30-65	97.0*	2663.0	
		2-27-65	96.0*	2664.0	
		3-27-65	95.0*	2665.0	
		5-01-65	95.0*	2665.0	
		5-30-65	95.0*	2665.0	
		6-27-65	88.0	2672.0	
10S/03E-31C02 S	2760.0**	7-25-64	47.0A	2713.0	4405
		8-29-64	47.0A	2713.0	
		9-26-64	48.0A	2712.0	
		10-31-64	48.0A	2712.0	
		11-28-64	48.0A	2712.0	
		1-02-65	47.0A	2713.0	
		1-30-65	47.0A	2713.0	
		2-27-65	49.0A	2711.0	
		3-27-65	48.0A	2712.0	
		5-01-65	49.0A	2711.0	
		5-30-65	49.0A	2711.0	
		6-27-65	49.0A	2711.0	
10S/03E-31C05 S	2780.0**	7-25-64	51.0A	2729.0	4405
		8-29-64	51.0A	2729.0	
		9-26-64	51.0A	2729.0	
		10-31-64	51.0A	2729.0	
		11-28-64	51.0A	2729.0	
		1-02-65	50.0A	2730.0	
		1-30-65	51.0A	2729.0	
		2-27-65	51.0A	2729.0	
		3-27-65	51.0A	2729.0	
		5-01-65	51.0A	2729.0	
		5-30-65	51.0A	2729.0	
		6-27-65	51.0A	2729.0	
10S/03E-32C01 S	2784.6	7-25-64	42.0A	2742.6	4405
		8-29-64	42.0A	2742.6	
		9-26-64	43.0A	2741.6	
		10-31-64	45.0A	2739.6	
		11-28-64	43.0A	2741.6	
		1-02-65	42.0A	2742.6	
		1-30-65	43.0A	2741.6	
		2-27-65	43.0A	2741.6	
		3-27-65	43.0A	2741.6	
		5-01-65	43.0A	2741.6	
		5-30-65	42.0A	2742.6	
10S/03E-32H01 S	2810.7	7-25-64	41.0A	2769.7	4405
		8-29-64	41.0A	2769.7	
		9-26-64	42.0A	2768.7	
		10-31-64	42.0A	2768.7	
		11-28-64	42.0A	2768.7	
		1-02-65	42.0A	2768.7	
		1-30-65	42.0A	2768.7	
		2-27-65	43.0A	2767.7	
		3-27-65	43.0A	2767.7	
		5-01-65	43.0A	2767.7	
		5-30-65	43.0A	2767.7	
		6-27-65	42.0A	2768.7	
10S/03E-33B01 S	2927.4	7-25-64	163.3*	2764.1	4405
		8-29-64	164.3*	2763.1	
		9-26-64	164.3*	2763.1	
		10-31-64	164.3*	2763.1	
		11-28-64	158.3A	2769.1	
		1-02-65	153.3A	2774.1	
		1-30-65	152.3A	2775.1	
		2-27-65	152.3A	2775.1	
		3-27-65	152.3A	2775.1	
		5-01-65	149.3A	2778.1	
		5-30-65	148.3A	2779.1	
		6-27-65	147.3A	2780.1	

* Questionable measurement

** Approximate ground surface elevation

P Pumping measurement

A Air gauge measurement

TABLE A

GROUND WATER LEVELS AT WELLS

State Well Number	G.S. Elev. in Feet	Date	Dist. G.S. to Water Surface in Feet	Water Surface Elev. in Feet	Agency Supplying Data	State Well Number	G.S. Elev. in Feet	Date	Dist. G.S. to Water Surface in Feet	Water Surface Elev. in Feet	Agency Supplying Data
			SAN LUIS REY HYDRO UNIT				Z-03.00				
WARNER HYDRO SUBUNIT			Z-03.C0								
WARNER HYDRO SUBAREA				Z-03.C1							
10S/03E-33C01 S	2872.9	7-25-64	105.2A	2767.7	4405						
		8-29-64	105.2A	2767.7							
		9-26-64	105.2A	2767.7							
		10-31-64	105.2A	2767.7							
		11-28-64	106.2A	2766.7							
		1-02-65	105.2A	2767.7							
		1-30-65	105.2A	2767.7							
		2-27-65	105.2A	2767.7							
		3-27-65	104.2A	2768.7							
		5-30-65	103.2A	2769.7							
		6-27-65	103.2A	2769.7							
10S/03E-33D01 S	2865.9	7-25-64	99.2A	2766.7	4405						
		8-29-64	99.2A	2766.7							
		9-26-64	99.2A	2766.7							
		10-31-64	99.2A	2766.7							
		11-28-64	99.2A	2766.7							
		1-02-65	99.2A	2766.7							
		1-30-65	99.2A	2766.7							
		2-27-65	99.2A	2766.7							
		3-27-65	98.2A	2767.7							
		5-01-65	97.2A	2768.7							
		5-30-65	97.2A	2768.7							
		6-27-65	97.2A	2768.7							
10S/03E-33D02 S	2848.3	7-25-64	82.6A	2765.7	4405						
		8-29-64	82.6A	2765.7							
		9-26-64	82.6A	2765.7							
		10-31-64	82.6A	2765.7							
		11-28-64	82.6A	2765.7							
		1-02-65	82.6A	2765.7							
		2-27-65	82.6A	2765.7							
		3-27-65	82.6A	2765.7							
		5-01-65	81.6A	2766.7							
		5-30-65	81.6A	2766.7							
		6-27-65	80.6A	2767.7							
10S/03E-33F01 S	2883.4	7-25-64	189.7A	2693.7	4405						
		8-29-64	194.7A	2688.7							
		9-26-64	194.7A	2688.7							
		10-31-64	194.7A	2688.7							
		11-28-64	192.7A	2690.7							
		1-02-65	194.7A	2688.7							
		1-30-65	194.7A	2688.7							
		2-27-65	195.7A	2687.7							
		3-27-65	195.7A	2687.7							
		5-30-65	195.7A	2687.7							
		6-27-65	193.7A	2689.7							
10S/03E-33H01 S	2902.2	7-25-64	152.9A	2749.3	4405						
		8-29-64	152.9A	2749.3							
		9-26-64	153.9A	2748.3							
		10-31-64	153.9A	2748.3							
		11-28-64	144.9A	2757.3							
		1-02-65	140.9A	2761.3							
		1-30-65	140.9A	2761.3							
		2-27-65	140.9A	2761.3							
		3-27-65	140.9A	2761.3							
		5-01-65	139.9A	2762.3							
		5-30-65	131.9A	2770.3							
		6-27-65	134.9A	2767.3							
11S/03E-04A01 S	2856.4	7-25-64	156.3	2700.1	4405						
		8-29-64	156.3A	2700.1							
		9-26-64	158.3A	2698.1							
		10-31-64	159.3A	2697.1							
		11-28-64	159.3A	2697.1							
		1-02-65	159.3A	2697.1							
		1-30-65	160.3A	2696.1							
		2-27-65	160.3A	2696.1							
		3-27-65	160.3A	2696.1							
		5-01-65	160.3A	2696.1							
		5-30-65	166.3A	2690.1							
		6-27-65	166.3A	2690.1							

* Questionable measurement

** Approximate ground surface elevation

P Pumping measurement

A Air gauge measurement

TABLE C-6

GROUND WATER LEVELS AT WELLS

State Well Number	G S Elev in Feet	Date	Dist G S to Water Surface in Feet	Water Surface Elev in Feet	Agency Supplying Data
CARLSBAD HYDRO UNIT Z-04.00					
ESCONDIDO HYDRO SUBUNIT Z-04.F0					
ESCONDIDO HYDRO SUBAREA Z-04.F2					
12S/02W-22A01 S	730.0	10-26-64	42.5	687.5	5050
		4-12-65	42.2	687.8	
12S/02W-22A02 S	720.0**	10-27-64	52.0	668.0	5050
		4-12-65	48.7	671.3	
12S/02W-22J01 S	697.0**	10-26-64	34.4	662.6	5050
		4-13-65	28.5	668.5	
12S/02W-22J03 S	701.0**	10-26-64	37.4	663.6	5050
		4-13-65	28.4	672.6	
12S/02W-27E 1 S	670.0**	10-27-64	44.3	625.7	5050
		4-13-65	44.9	625.1	
12S/02W-27H02 S	690.0**	10-27-64	37.3	652.7	5050
		4-13-65	37.3	652.7	

* Questionable measurement ** Approximate ground surface elevation P Pumping measurement A Air gauge measurement

TABLE [illegible]

GROUND WATER LEVELS AT WELLS

State Well Number	G.S. Elev. (Feet)	Date	Dist. G.S. to Water Surface (Feet)	Water Surface Elev. (Feet)	Agency Reporting Data
SAN DIEGUITO HYDRO UNIT					
SAN DIEGUITO HYDRO SUBAREA				Z-05.A0	
13S/03W-28N02 S	39.7	10-07-64	72.5	-32.8	5229
		4-31-65	70.2	-31.2	
13S/03W-32[illegible]	36.9**	10-7-64	74.8	-38.8	5229
13S/03W-32Q1	30.5	10-08-64	28.5	2.0	5229
13S/03W-32R1	32.4	10-07-64	83.8P	-48.5	5229
		4-31-65	5[illegible].5P	-49.0	
13S/03W-32R[illegible]	34.0**	10-07-64	76.5	-42.5	5229
		4-31-65	77.0	-43.0	
13S/03W-33B1	41.4	10-07-64	72.8P	-31.4	5229
		4-30-65	68.2	-26.8	
13S/03W-33C1	43.1	10-07-64	59.1	-16.0	5229
13S/03W-33C[illegible]	40.8	10-07-64	74.2	-33.4	5229
13S/03W-33C[illegible]	40.2	10-07-64	DRY		5229
		4-30-65	DRY		
13S/03W-33C[illegible]	42.[illegible]	10-07-64	74.4	-32.4	5229
		3-30-65	72.3	-30.3	
13S/03W-33D01	41.2	10-07-64	72.8	-31.6	5229
		3-30-65	70.8	-29.6	
13S/03W-33D[illegible]	40.[illegible]	10-07-64	72.2	-32.2	5229
		4-30-65	70.4	-30.4	
13S/03W-33F01	35.2	10-07-64	74.2	-39.0	5229
		4-30-65	75.4	-40.2	
13S/03W-33F[illegible]	41.3	10-07-64	78.6	-37.3	5229
		3-30-65	73.2	-31.9	
13S/03W-33F02	42.1	10-07-64	79.6	-37.5	5229
		4-30-65	71.4	-29.3	
13S/03W-33F03	41.8	10-07-64	75.6	-33.8	5229
		3-30-65	70.2	-28.4	
13S/03W-33F04	42.0	10-07-64	76.7	-34.7	5229
		3-30-65	71.2	-29.2	
13S/03W-33G01	43.2	10-07-64	76.3	-33.1	5229
		3-30-65	71.5	-28.3	
13S/03W-33L03	33.6	10-07-64	77.6	-44.0	5229
		3-30-65	75.2	-41.6	
13S/03W-33L06	32.0	10-07-64	74.2	-42.2	5229
		4-30-65	77.2	-45.2	
13S/03W-33M01	37.2	8-17-64	DRY		5000
		11-17-64	DRY		
		2-17-65	80.2	-43.0	
		3-30-65	81.6	-44.4	5229
		5-19-65	80.3	-43.1	5000
13S/03W-33Q01	30.5	10-07-64	72.5	-42.0	5229
		3-30-65	72.0	-41.5	
14S/03W-04P01	41.5	10-06-64	58.8	-17.3	5229
		3-30-65	43.3	-1.8	
14S/03W-05F01	23.4	10-07-64	35.9	-12.5	5229
		3-31-65	35.4	-12.0	
14S/03W-05K01	25.3	10-07-64	54.0	-28.7	5229
		3-31-65	54.7	-29.4	
14S/03W-05K02	26.4	10-07-64	57.4	-31.0	5229
		3-31-65	52.9	-26.5	
14S/03W-05N01	20.1	10-08-64	43.0	-22.9	5229
		3-31-65	37.8	-17.7	
14S/03W-06P03	14.5**	10-[illegible]-64	25.9	-11.4	5229
		3-30-65	21.0	-6.5	
14S/03W-06Q01	14.5	10-06-64	31.9	-17.4	5229
		3-30-65	26.1	-11.6	
14S/03W-07A01	18.8	10-06-64	17.9	-0.2	5229
		3-30-65	17.0	-0.2	
14S/03W-[illegible]	[illegible]	[illegible]-65	[illegible]	2.0	5229
14S/03W-[illegible]	34.[illegible]	[illegible]	[illegible]	-20.4	5229
		[illegible]-65	[illegible]	-20.8	
14S/03W-[illegible]	35.[illegible]	[illegible]-64	17.5	-2.5	5229
		[illegible]-65	[illegible]	-1.2	
14S/03W-[illegible]	34.6	[illegible]-64	[illegible]	-8.9	5229
		[illegible]-65	[illegible]	-6.9	
14S/03W-[illegible]	14.[illegible]	[illegible]-64	14.6	-4.[illegible]	5229
		[illegible]-65	17.5	-3.5	
14S/03W-7[illegible]	[illegible]**	[illegible]-64	55.4P	-5.4	5229
		[illegible]-65	[illegible]	-2.0	
14S/03W-7[illegible]	[illegible].7	[illegible]-64	54.[illegible]	-1.5	5229
		[illegible]-65	54.3	-1.6	
14S/03W-7L[illegible]	34.7	[illegible]-64	DRY		5229
		[illegible]-65	DRY		
14S/03W-07M[illegible]	17.[illegible]	[illegible]-64	22.[illegible]	-3.6	5229
		[illegible]-65	22.[illegible]	-3.0	
14S/03W-08M01 S	[illegible]**	[illegible]-64	17.[illegible]	59.7	5229
		[illegible]-65	20.4	56.6	
14S/04W-01K01 S	11.5	10-06-64	DRY		5229
		[illegible]-65	DRY		
14S/04W-01P01 S	4[illegible]	10-06-64	DRY		5229
		3-30-65	DRY		
14S/04W-10Q01 S	10.[illegible]	10-06-64	14.3	-4.3	5229
		3-30-65	11.4	-1.8	
14S/04W-11R01 S	26.0**	10-06-64	35.9	-9.9	5229
		3-30-65	32.5	-6.5	
14S/04W-11R02 S	20.7	10-06-64	30.5	-9.8	5229
		3-30-65	27.0	-6.3	
14S/04W-01R04 S	11.9	10-06-64	25.4	-13.5	5229
		3-30-65	21.6	-9.7	
14S/04W-11J02 S	[illegible].0	10-06-64	4.7	[illegible]	5229
		3-30-65	5.6	-0.6	
14S/04W-12H01 S	13.7	10-06-64	16.9	-3.[illegible]	5229
		3-30-65	15.9	-2.2	
LA JOLLA HYDRO SUBAREA				[illegible]-05.A[illegible]	
13S/02W-06M01 S	335.0	8-17-64	57.[illegible]	277.1	5000
		11-17-64	[illegible].0	277.0	
		2-17-65	[illegible].1	281.[illegible]	
		5-19-65	[illegible].4	[illegible]	
13S/02W-33R01 S	760.0**	10-26-64	[illegible].4	735.5	5050
		4-1[illegible]-65	[illegible].6	747.4	

* Questionable measurement

** Approximate ground surface elevation

P Pumping measurement

A Air line measurement

TABLE [illegible]-6

GROUND WATER LEVELS AT WELLS

SAN DIEGUITO HYDRO UNIT Z-05.00

HODGES HYDRO SUBUNIT Z-05.80

HODGES HYDRO SUBAREA Z-05.81

State Well Number	G.S.Elev. in Feet	Date	Dist. G.S. to Water Surface in Feet	Water Surface Elev. in Feet	Agency Supplying Data
125/02W-32N01 S	370.0	8-20-64	39.5	330.5	5724
		1-04-65	39.0	331.0	
125/02W-35K01 S	408.0**	8-04-64	40.4P	377.6	5710
		9-03-64	33.6*	384.4	
		10-05-64	44.7P	375.3	
		11-06-64	47.0P	373.0	
		12-04-64	38.6P	351.5	
		1-06-65	30.1P	389.9	
		2-03-65	38.8P	381.2	
		3-03-65	40.9P	377.1	
		4-16-65	38.3*	401.7	
		6-09-65	25.7*	394.3	
125/02W-35P01 S	395.0	8-04-64	39.1P	355.9	5710
		9-03-64	44.3P	351.0	
		10-05-64	37.3P	357.9	
		11-06-64	44.1P	350.9	
		12-04-64	17.4*	377.6	
		1-06-65	15.4*	379.6	
		2-03-65	12.6*	382.4	
		3-03-65	10.9*	384.1	
		4-16-65	8.1*	386.9	
		6-09-65	26.0P	369.0	
125/02W-35Q01 S	410.0**	10-27-64	20.4	389.6	5050
		4-13-65	15.2	394.8	
125/02W-35Q02 S	410.0**	10-26-64	25.2	384.8	5050
		4-13-65	18.3	392.7	
125/02W-35Q04 S	395.0**	8-04-64	45.6P	349.5	5710
		9-03-64	35.6*	359.4	
		10-05-64	32.2P	362.8	
		11-06-64	27.7*	367.3	
		12-04-64	18.0*	376.0	
		1-06-65	15.5*	379.2	
		2-03-65	12.8*	382.0	
		3-03-65	11.5*	383.5	
		4-16-65	10.0*	385.0	
		6-09-65	19.8P	375.2	
135/01W-17E01 S	331.8**	7-22-64	29.7	301.1	5229
		8-25-64	30.0	300.8	
		9-18-64	30.0	300.8	5229
		10-23-64	30.2	300.6	
		11-20-64	30.5	300.3	
		12-18-64	30.5	300.3	
		1-21-65	30.9	299.9	
		2-18-65	31.0	299.8	
		3-19-65	31.4	299.4	
		4-21-65	30.6	300.2	
		5-19-65	35.9	294.9	
		6-18-65	36.9	295.9	
135/01W-17Q02 S	432.0	10-27-64	110.9P	321.9	5050
		4-13-65	128.9*	303.1	
135/02W-02H01 S	390.0**	10-27-64	36.1	353.9	5050
		4-13-65	31.9	358.1	
135/02W-02Q02 S	370.0	7-08-64	47.7P	324.1	5710
		8-04-64	27.7*	342.3	
		9-01-64	53.3P	318.5	
		10-05-64	57.7P	314.1	
		10-27-64	26.8*	345.0	5050
		11-06-64	29.8*	342.0	5710
		1-06-65	28.2*	343.6	
		2-03-65	25.7*	346.1	
		3-03-65	22.4*	348.6	
		4-13-65	[illegible]	367.4	5050
		4-19-65	22.4*	350.4	5710
		6-09-65	27.0P	343.0	
[illegible]	360.0	8-04-64	22.2	360.8	5710
		9-03-64	24.7	358.3	
		10-05-64	[illegible]	357.0	
		11-06-64	27.1	[illegible]	
		12-04-64	23.7	359.3	
		1-06-65	17.9	365.1	
		2-03-65	[illegible]	369.7	
		3-03-65	[illegible]	371.3	
		4-16-65	[illegible]	380.1	
		6-09-65	[illegible]	375.3	
[illegible]	396.0	8-04-64	[illegible]*	361.0	5710
		[illegible]	[illegible]	356.6	
		10-05-64	[illegible]	361.3	

State Well Number	G.S.Elev. in Feet	Date	Dist. G.S. to Water Surface in Feet	Water Surface Elev. in Feet	Agency Supplying Data
		(CONT.)			
135/02W-02[illegible] S	390.0	11-06-64	35.1P	354.9	5710
		12-04-64	18.5*	371.5	
		1-06-65	12.5*	377.1	
		2-03-65	10.2*	380.0	
		3-03-65	9.6*	380.4	
		4-16-65	5.5*	384.5	
		6-09-65	17.6P	372.4	
135/02W-02[illegible] S	390.0	8-04-64	29.0P	361.0	5710
		9-03-64	28.1P	361.9	
		10-05-64	29.3*	360.7	
		11-06-64	28.3*	361.7	
		12-04-64	27.9P	362.1	
		1-06-65	23.3*	366.7	
		2-03-65	21.6*	368.4	
		3-03-65	20.0*	370.0	
		4-16-65	17.4*	372.6	
		6-09-65	20.9*	369.1	
135/02W-02[illegible] S	390.0	8-04-64	18.1P	371.9	5710
		9-03-64	16.3*	373.7	
		10-05-64	16.2P	373.8	
		11-06-64	15.3*	374.7	
		12-04-64	14.5P	375.5	
		1-06-65	9.5*	380.5	
		2-03-65	9.3*	380.7	
		3-03-65	8.2P	381.8	
		4-16-65	5.0*	385.0	
		6-09-65	12.0*	377.0	
135/02W-02P01 S	375.0	8-04-64	58.4P	316.6	5710
		9-03-64	62.0P	313.0	
		10-05-64	62.9P	312.1	
		11-06-64	64.3P	310.7	
		12-04-64	43.8*	331.2	
		1-06-65	42.9*	332.1	
		2-03-65	41.4*	333.6	
		3-03-65	40.1*	334.9	
		4-19-65	37.3*	337.7	
		6-09-65	49.4P	325.1	
135/02W-02F02 S	365.0	7-08-64	48.0P	317.0	5710
		8-04-64	48.0P	317.0	
		9-03-64	48.0P	317.0	
		10-05-64	57.0P	308.0	
		12-04-64	33.0*	332.0	
		1-06-65	31.0*	334.0	
		2-03-65	29.0*	336.0	
		3-03-65	27.1*	337.9	
		4-19-65	15.4*	349.6	
		6-09-65	15.8*	349.2	
135/02W-02G01 S	430.0**	10-27-64	31.7	398.3	5050
		4-13-65	31.0	399.0	
135/02W-02L01 S	345.0	8-04-64	60.7P	284.3	5710
		9-03-64	60.9P	284.1	
		10-05-64	60.5P	284.5	
		11-06-64	60.7P	284.3	
		12-04-64	34.2*	310.8	
		1-06-65	32.0*	313.0	
		2-03-65	55.9P	289.1	
		3-03-65	49.1*	295.9	
		4-16-65	33.4*	311.5	
		6-09-65	60.4P	284.7	
135/02W-02M01 S	378.4	8-04-64	79.8P	278.6	5710
		9-03-64	[illegible]	278.7	
		10-05-64	80.4P	278.1	
		10-27-64	80.8P	278.3	5050
		11-06-64	81.0P	277.4	5710
		12-04-64	43.5*	314.9	
		1-06-65	43.7*	314.7	
		2-03-65	40.2*	318.3	
		3-03-65	37.8*	320.6	
		4-13-65	[illegible]	322.1	5050
		4-19-65	34.9*	323.5	5710
		6-09-65	85.7P	292.7	
135/02W-02Q01 S	430.0**	10-27-64	[illegible]		5050
		4-13-65	[illegible]		
[illegible]	460.0**	10-27-64	[illegible]	460.5	5050
		4-13-65	48.0	412.0	
[illegible]	400.0**	7-29-64	95.0*	305.0	5[illegible]
		8-15-64	105.0*	295.0	
		(CONT.)			

* [illegible]

** [illegible]

[illegible]

[illegible]

TABLE C-6

GROUND WATER LEVELS AT WELLS

State Well Number	G.S. Elev. in Feet	Date	Dist. G.S. to Water Surface in Feet	Water Surface Elev. in Feet	Agency Supplying Data
SAN DIEGUITO HYDRO UNIT					Z-05.00
HODGES HYDRO SUBUNIT					Z-05.80
HODGES HYDRO SUBAREA					Z-05.81
		(CONT.)			
13S/02W-03K01 S	400.0**	9-01-64	99.0*	301.0	5831
		9-15-64	105.0*	295.0	
		10-01-64	95.0*	305.0	
		10-13-64	95.0*	305.0	
		11-05-64	130.0*	270.0	
13S/02W-03R03 S	335.0**	10-27-64	24.5	310.5	5050
		4-13-65	20.9	314.1	
13S/02W-05D01 S	355.0**	1-03-65	34.8	320.2	5724
13S/02W-05D02 S	340.0**	11-02-64	85.0	255.0	5724
		11-13-64	84.0	256.0	
		12-30-64	81.0	259.0	
		4-09-65	84.0	256.0	
		4-23-65	80.0	260.0	
13S/02W-05E01 S	440.0**	8-26-64	247.0*	193.0	5724
		9-02-64	182.0A	258.0	
		9-27-64	147.0A	293.0	
		10-01-64	147.0A	293.0	
		10-23-64	177.0A	263.0	
		10-30-64	132.0A	308.0	
		11-12-64	140.0A	300.0	
		2-23-65	122.0A	318.0	
		3-08-65	127.0A	313.0	
		3-29-65	117.0A	323.0	
		4-20-65	112.0A	328.0	
		5-03-65	122.0A	318.0	
		5-20-65	147.0A	293.0	
		5-29-65	142.0A	298.0	
		6-26-65	132.0A	308.0	
13S/02W-11P01 S	315.6	11-20-64	38.1	277.5	5229
		12-18-64	38.4	277.2	
		1-21-65	36.0	279.6	
		2-18-65	35.8	279.8	
		3-19-65	35.1	280.5	
		4-22-65	35.1	280.5	
		5-20-65	34.6	281.0	
13S/02W-12G01 S	326.[illegible]	7-22-64	46.3*	279.7	5229
		8-25-64	46.8*	279.2	
		10-23-64	46.5*	279.5	
		11-20-64	48.3*	277.7	
		12-18-64	48.6*	277.4	
		1-21-65	48.3*	277.7	
		2-18-65	47.3*	278.7	
		3-19-65	44.0	282.0	
		4-21-65	42.4	283.6	
		5-20-65	43.7*	282.3	
		6-18-65	45.4*	280.6	
13S/02W-12L01 S	317.4	4-13-65	36.3	281.1	5050
13S/02W-12N01 S	316.8	7-22-64	36.6	280.2	5229
		8-25-64	36.8	280.0	
		9-18-64	36.3	280.5	
		10-23-64	36.6	280.2	
		10-27-64	41.2P	275.6	5050
		11-20-64	37.9	278.9	5229
		12-18-64	37.6	279.2	
		1-21-65	37.2	279.6	
		2-18-65	37.1	279.7	
		3-19-65	36.9	279.9	
		4-13-65	38.5P	278.3	5050
		4-22-65	36.3	280.5	5229
		5-20-65	36.0	280.8	
		6-18-65	35.6	281.2	
13S/02W-12N02 S	318.0	7-22-64	39.1*	278.9	5229
		8-25-64	42.1*	275.9	
		9-18-64	42.1*	275.9	
		10-23-64	42.8*	275.2	
		10-26-64	44.3	273.7	5050
		11-20-64	40.5	277.5	5229
		12-18-64	39.2	278.8	
		1-21-65	38.7	279.3	
		2-18-65	39.0	279.0	
		3-19-65	38.3	279.7	
		4-16-65	36.6	281.4	5050
		4-22-65	37.9	280.1	5229
		5-20-65	37.8	280.2	
		6-18-65	37.1	280.9	
13S/02W-13C01 S	331.6	7-22-64	33.9	297.7	5229
		(CONT.)			

State Well Number	G.S. Elev. in Feet	Date	Dist. G.S. to Water Surface in Feet	Water Surface Elev. in Feet	Agency Supplying Data
HODGES HYDRO SUBUNIT					Z-05.80
HODGES HYDRO SUBAREA					Z-05.81
		(CONT.)			
13S/02W-13C01 S	331.6	8-25-64	33.8	297.8	5229
		9-18-64	34.2	297.4	
		10-23-64	34.1	297.5	
		11-20-64	34.2	297.4	
		12-18-64	34.2	297.4	
		1-21-65	34.4	297.2	
		2-18-65	34.6	297.0	
		3-19-65	34.4	297.2	
		4-21-65	34.5	297.1	
		5-20-65	34.5	297.1	
		6-18-65	33.9	297.7	
GREEN HYDRO SUBAREA					Z-05.82
13S/02W-23G01 S	500.0**	10-26-64	59.9	440.1	5050
		4-13-65	60.1	439.9	
FELICITA HYDRO SUBAREA					Z-05.83
12S/02W-27K01 S	622.0**	10-27-64	16.1	605.9	5050
		4-13-65	13.5	608.5	
12S/02W-27L01 S	665.0**	10-27-64	39.9	625.1	5050
		4-13-65	37.6	627.4	
12S/02W-27P02 S	650.0**	10-27-64	31.8	618.2	5050
		4-13-65	30.6	619.4	
12S/02W-28N01 S	714.0**	10-27-64	16.5	697.5	5050
		4-13-65	19.5	694.5	
12S/02W-28P01 S	700.0**	10-27-64	109.7	590.3	5050
		4-13-65	105.4	594.6	
12S/02W-33A01 S	635.0**	10-27-64	45.0	590.0	5050
		4-13-65	47.9	587.1	
12S/02W-33G03 S	635.0**	10-27-64	48.6	586.4	5050
		4-13-65	45.6	589.4	
12S/02W-33R01 S	596.0**	10-27-64	35.2	560.8	5050
		4-13-65	27.8	568.2	
12S/02W-33R02 S	590.0**	10-27-64	37.7	552.3	5050
		4-13-65	29.4	560.6	
12S/02W-34B01 S	609.0**	10-27-64	19.1	589.9	5050
		4-13-65	14.1	594.9	
12S/02W-34L02 S	638.0**	4-13-65	55.0	583.0	5050
12S/02W-34M02 S	610.0**	10-27-64	43.7*	566.3	5050
		4-13-65	40.3	569.7	
13S/02W-04J01 S	460.0**	7-29-64	40.0*	420.0	5831
		8-15-64	46.0*	414.0	
		9-01-64	44.0*	416.0	
		9-15-64	30.0*	430.0	
		10-02-64	30.0*	430.0	
		10-12-64	29.0*	431.0	
BEAR HYDRO SUBAREA					Z-05.84
12S/02W-23K02 S	710.0**	10-27-64	40.8	669.2	5050
		4-16-65	38.5	671.5	
12S/02W-23L01 S	715.0**	10-27-64	54.9P	660.1	5050
		4-16-65	46.2*	668.8	
12S/02W-24D01 S	728.0**	10-27-64	42.3	685.7	5050
		4-16-65	41.0	687.0	
12S/02W-24E01 S	701.0**	10-27-64	25.4	675.6	5050
		4-16-65	23.8	677.2	
12S/02W-24F02 S	694.0**	10-29-64	18.7*	675.3	5050
		4-16-65	5.1	688.9	
12S/02W-24F03 S	698.0**	10-29-64	19.8*	678.2	5050
		4-16-65	13.5	684.5	
12S/02W-24L06 S	670.0**	10-29-64	18.6*	651.4	5050
		(CONT.)			

* Questionable measurement ** Approximate ground surface elevation P Pumping measurement A Air gauge measurement

TABLE C-6

GROUND WATER LEVELS AT WELLS

State Well Number	G.S. Elev. in Feet	Date	Dist. G.S. to Water Surface in Feet	Water Surface Elev. in Feet	Agency Supplying Data
SAN DIEGUITO HYDRO UNIT					Z-05.00
HODGES HYDRO SUBUNIT					Z-05.80
BEAR HYDRO SUBAREA					Z-05.84
		(CONT.)			
12S/02W-24L06 S	670.0**	4-16-65	13.5	656.5	5050
12S/02W-24M02 S	675.0**	4-16-65	19.1*	655.9	5050
12S/02W-24M03 S	655.0**	10-27-64	63.3P	591.7	5050
		4-16-65	38.6*	616.4	
12S/02W-24N01 S	660.0**	10-29-64	28.6P	631.4	5050
		4-16-65	6.6	653.4	
12S/02W-24N02 S	639.0**	9-16-64	36.8	602.2	5711
		10-01-64	43.0P	596.0	
		11-11-64	48.0*	591.0	
		12-01-64	58.0P	581.0	
		1-02-65	56.0*	583.0	
		2-01-65	60.0P	579.0	
		3-11-65	60.0*	579.0	
		4-01-65	47.0P	592.0	
		5-23-65	60.0*	579.0	
		6-18-65	60.0P	579.0	
12S/02W-24R01 S	720.0**	10-29-64	1.8	718.2	5050
		4-16-65		720.0	
12S/02W-24R03 S	765.0**	10-29-64	0.8	764.2	5050
		4-16-65	1.3*	763.7	
12S/02W-24R05 S	780.0**	10-29-64	-0.9	780.9	5050
		4-16-65	-0.7	780.7	
12S/02W-25F01 S	660.0**	10-29-64	11.4*	648.6	5050
		4-16-65	0.3	659.7	
12S/02W-26C01 S	698.0**	10-27-64	17.1	680.9	5050
		4-16-65	13.8	684.2	
12S/02W-26C02 S	700.0**	10-27-64	18.3	681.7	5050
		4-16-65	15.0	685.0	
12S/02W-26F01 S	682.0**	10-26-64	28.1	653.9	5050
		4-13-65	27.7	654.3	
12S/02W-26H01 S	622.0**	10-27-64	19.7	602.3	5050
		4-16-65	17.9	604.1	
12S/02W-26L01 S	610.0**	10-26-64	15.4	594.6	5050
		4-13-65	4.3	605.7	
12S/02W-26P01 S	575.0**	10-26-64	35.9	539.1	5050
		4-13-65	19.5	555.5	
SAN PASQUAL HYDRO SUBUNIT					Z-05.C0
HIGHLAND HYDRO SUBAREA					Z-05.C1
13S/01W-05L01 S	780.0**	10-28-64	47.8	732.2	5050
		4-16-65	47.7	732.3	
13S/01W-05M01 S	758.0**	10-28-64	42.2*	715.8	5050
		4-16-65	42.2	715.8	
SAN PASQUAL HYDRO SUBAREA					Z-05.C2
12S/01W-18R01 S	434.8	10-26-64	43.5	391.3	5050
		4-16-65	28.5	406.3	
12S/01W-20D01 S	418.4	10-28-64	27.4	391.0	5050
		4-16-65	25.5	392.9	
12S/01W-20F01 S	408.4	10-26-64	38.8*	369.6	5050
		4-16-65	37.5*	370.9	
12S/01W-20L01 S	403.6	10-26-64	30.6	373.0	5050
		4-16-65	28.3	375.3	
12S/01W-20L02 S	406.9	10-26-64	48.1*	358.8	5050
		4-16-65	50.0*	356.9	
12S/01W-25N01 S	445.4	7-18-64	DRY		5229
		12-16-64	DRY		
		1-15-65	DRY		
		6-16-65	DRY		
12S/01W-25N02 S	441.1	7-18-64	84.7P	356.4	5229
		8-19-64	90.8P	350.3	
		9-15-64	73.8	367.3	
		10-22-64	74.8	366.3	
		11-19-64	74.7	366.4	
		12-17-64	74.0	367.1	
		1-15-65	73.8	367.3	
		2-16-65	75.6	365.5	
		3-16-65	74.1	367.0	
		4-15-65	73.6	367.5	
		5-18-65	86.6P	354.5	
		6-16-65	76.4	364.7	
12S/01W-26C01 S	451.8	10-29-64	54.9	396.9	5050
		4-14-65	56.1	395.7	
12S/01W-26Q01 S	436.6	7-18-64	DRY		5229
		12-17-64	DRY		
		1-15-65	DRY		
		6-16-65	DRY		
12S/01W-29D01 S	378.5	7-22-64	21.7	356.8	5229
		8-24-64	21.8	356.7	
		9-18-64	20.9	357.6	
		10-23-64	21.1	357.4	
		11-20-64	20.8	357.7	
		12-18-64	21.1	357.4	
		1-20-65	21.8	356.7	
		2-18-65	21.1	357.4	
		3-19-65	21.1	357.4	
		4-21-65	21.0	357.5	
		5-19-65	21.0	357.5	
		6-18-65	20.7	357.8	
12S/01W-29N01 S	347.0**	10-28-64	15.6	331.4	5229
		11-18-64	15.2	331.8	
		12-18-64	15.5	331.5	
		1-19-65	15.8	331.2	
		2-16-65	16.1	330.9	
		3-17-65	16.4	330.6	
		4-16-65	15.0	332.0	
		5-19-65	21.5	325.5	
		6-17-65	25.6	321.4	
12S/01W-30A01 S	375.5	7-22-64	18.7	356.8	5229
		8-24-64	18.9	356.6	
		9-18-64	19.5	356.0	
		10-23-64	18.0	357.5	
		11-20-64	18.2	357.3	
		12-18-64	18.6	356.9	
		1-20-65	18.8	356.7	
		2-18-65	18.9	356.6	
		3-19-65	18.7	356.8	
		4-21-65	18.6	356.9	
		5-19-65	18.6	356.9	
		6-18-65	18.7	356.8	
12S/01W-30A05 S	398.1	7-22-64	51.1	347.0	5229
		(CONT.)			

* Questionable measurement ** Approximate ground surface elevation P Pumping measurement A Air gauge measurement

TABLE [illegible]

GROUND WATER LEVELS AT WELLS

State Well Number	G S Elev. Feet	Date	Dist. G S to Water Table Feet	Water Surface Elev. Feet	Agency
SAN [illegible] HYDRO [illegible]				Z-05.00	
SAN PASQUAL HYDRO SUBUNIT				Z-05.C0	
SAN PASQUAL HYDRO SUBAREA				Z-05.C2	
		(CONT.)			
12S/01W-30A05 S	398.1	9-18-64	50.6	347.5	5229
		11-2[illegible]-64	49.4	348.7	
		12-18-64	50.8	347.3	
		1-20-65	47.7	350.4	
		2-18-65	48.8	349.3	
		3-19-65	49.2	348.9	
		4-21-65	48.3	349.8	
12S/01W-30J01 S	366.3	7-22-64	15.9	350.4	5229
		8-24-64	16.1	350.2	
		9-18-64	16.0	350.3	
		10-23-64	16.6	349.7	
		11-20-64	16.5	349.8	
		12-18-64	16.4	349.9	
		1-20-65	16.4	349.9	
		2-18-65	16.3	350.0	
		3-19-65	16.3	350.0	
		4-21-65	16.1	350.2	
		5-19-65	16.1	350.2	
		6-18-65	16.2	350.1	
12S/01W-30Q01 S	393.9	10-26-64	66.2*	317.7	5050
		4-14-65	38.1	345.8	
12S/01W-3[illegible]R01 S	368.8	7-21-64	19.5	339.3	5229
		8-24-64	20.4	338.4	
		9-18-64	20.2	338.6	
		10-23-64	20.4	338.4	
		11-20-64	20.6	338.2	
		12-18-64	19.9	338.9	
		1-20-65	20.8	338.0	
		2-17-65	21.5	337.3	
		3-19-65	20.8	338.0	
		4-16-65	19.9	338.9	
		5-19-65	21.1	337.7	
		6-17-65	21.2	337.6	
12S/01W-30R03 S	356.4	7-21-64	DRY		5229
		12-18-64	DRY		
		1-20-65	DRY		
		5-19-65	DRY		
12S/01W-31A01 S	353.0	7-21-64	23.5	329.5	5229
		8-24-64	24.4	328.6	
		9-18-64	24.7	328.3	
		10-22-64	25.3	327.7	
		11-19-64	25.6	327.4	
		12-17-64	25.9	327.1	
		1-19-65	26.3	326.7	
12S/01W-31A02 S	351.7	7-21-64	21.2	330.5	5229
		8-24-64	21.9	329.8	
		9-18-64	22.1	329.6	
		10-22-64	22.6	329.1	
		11-19-64	23.0	328.7	
		12-17-64	23.3	328.4	
		1-19-65	23.6	328.1	
12S/01W-31A03 S	354.0	7-21-64	19.9	334.1	5229
		8-24-64	20.7	333.3	
		9-18-64	21.7	332.3	
		10-23-64	20.2	333.8	
		11-20-64	21.4	332.6	
		12-18-64	21.7	332.3	
		1-20-65	21.9	332.1	
		2-17-65	22.0	332.0	
		3-17-65	21.6	332.4	
		4-16-65	22.9	331.1	
		5-19-65	21.2	332.8	
		6-17-65	23.0	331.0	
12S/01W-31B02 S	382.9	10-26-64	46.9*	336.0	5050
		4-14-65	40.7	342.2	
12S/01W-31G01 S	355.8	7-21-64	DRY		5229
		1-19-65	DRY		
		6-17-65	DRY		
12S/01W-31H01 S	358.5	7-21-64	30.9	327.6	5229
		8-24-64	36.1P	322.4	
		9-18-64	34.9	323.6	
		10-22-64	35.5	323.0	
		11-19-64	35.6	322.9	
		12-18-64	37.2P	321.3	
		1-19-65	35.0	323.5	
		2-16-65	37.6P	320.9	
		3-17-65	37.1	321.4	
		(CONT.)			
12S/01W-31H[illegible]	356.5	4-[illegible]-65	33.4	322.9	5229
		5-[illegible]-65	38.2	320.3	
		[illegible]	40.5	318.0	
12S/01W-31W[illegible] S	357.0	[illegible]-17-64	38.1	319.1	5000
		11-[illegible]-64	38.2	319.2	
		5-19-65	40.8	[illegible]	
12S/01W-31Z01 S	[illegible]**	1-20-65	50.6	302.4	5229
		2-17-65	45.1	307.9	
		3-17-65	[illegible]	304.7	
		4-16-65	44.9	308.1	
		5-19-65	57.1*	295.9	
		6-17-65	54.0	299.0	
12S/01W-41L[illegible]	352.[illegible]**	7-22-64	46.2	[illegible]	5229
		8-24-64	48.1	304.9	
		9-18-64	48.5	304.5	
		10-22-64	48.8	304.2	
		11-19-64	49.4	303.6	
		12-15-64	48.5	304.5	
		1-20-65	49.2	303.8	
		2-17-65	49.9	303.1	
		3-17-65	50.2	302.8	
		4-16-65	49.6	303.4	
		5-19-65	51.3	301.7	
		6-17-65	53.6	299.4	
12S/01W-31P[illegible] S	345.3	7-22-64	DRY		5229
		1-20-65	DRY		
		6-18-65	DRY		
12S/01W-32B01 S	372.9	7-21-64	27.7P	345.2	5229
		8-20-64	24.9	348.0	
		9-17-64	24.1P	348.8	
		10-22-64	25.6P	347.3	
		11-18-64	23.8	349.1	
		12-17-64	25.1	347.8	
		1-19-65	26.[illegible]	346.[illegible]	
		2-17-65	26.4	346.5	
		3-17-65	26.[illegible]P	346.4	
		4-16-65	26.[illegible]	346.5	
		5-18-65	25.8	347.1	
		6-17-65	26.0	346.9	
12S/01W-32J01 S	361.0	7-21-64	31.3P	330.5	5229
		8-24-64	34.0P	327.8	
		9-17-64	36.4P	325.4	
		10-22-64	27.1	334.7	
		11-18-64	27.6	334.2	
		12-17-64	33.6P	328.2	
		1-19-65	39.6P	322.2	
		2-17-65	[illegible]	327.9	
		3-17-65	40.6P	321.2	
		4-16-65	31.9	329.9	
		5-18-65	26.9	334.9	
		6-17-65	27.6	334.2	
12S/01W-32[illegible] S	366.7	7-21-64	DRY		5229
		8-24-64	DRY		
12S/01W-32D03 S	347.0**	10-28-64	15.4	331.6	5229
		11-18-64	15.6	331.4	
		12-18-64	15.9	331.1	
		1-19-65	16.2	330.8	
		2-16-65	16.5	330.5	
		3-17-65	16.8	330.2	
		4-16-65	13.1	333.9	
		5-19-65	22.8P	324.2	
		6-17-65	36.4P	310.6	
12S/01W-32J02 S	371.5	7-21-64	40.2	331.3	5229
		8-20-64	36.1	335.4	
		9-14-64	36.6	334.9	
12S/01W-32Q03 S	357.0**	1-20-65	45.5	311.5	5229
		2-17-65	52.3P	304.7	
		3-17-65	47.0	310.0	
		4-16-65	45.1	311.9	
		5-19-65	57.1P	299.9	
		6-17-65	59.2P	297.8	
12S/01W-32Q01 S	366.4	7-21-64	40.1	326.3	5229
		8-20-64	53.5	[illegible]	
		9-14-64	53.5	312.9	
		10-22-64	51.8	[illegible]	
		11-17-64	43.6	322.8	
		(CONT.)			

* Questionable measurement

** Approximate ground surface elevation

P Pumping measurement

A Air gauge measurement

TABLE C-6

GROUND WATER LEVELS AT WELLS

SAN DIEGUITO HYDRO UNIT Z-05.00

SAN PASQUAL HYDRO SUBUNIT Z-05.C0
SAN PASQUAL HYDRO SUBAREA Z-05.C2

State Well Number	G.S. Elev. in Feet	Date	Dist. G.S. to Water Surface in Feet	Water Surface Elev. in Feet	Agency Supplying Data
		(CONT.)			
12S/01W-32Q01 S	366.4	12-15-64	51.3P	315.1	5229
		1-19-65	41.9	324.5	
		2-17-65	41.8	324.6	
		3-17-65	43.5	322.9	
		4-16-65	41.2	325.2	
		5-18-65	54.3P	312.1	
		6-17-65	54.6P	311.8	
12S/01W-32Q02 S	367.0**	10-20-64	42.5	324.5	5229
		11-17-64	42.5	324.5	
		12-15-64	39.1	327.9	
		1-15-65	36.9	330.1	
		2-12-65	40.4	326.6	
		3-17-65	41.8	325.2	
		4-15-65	41.5	325.5	
		5-17-65	42.2	324.8	
		6-15-65	55.0P	312.0	
12S/01W-32Q03 S	367.0**	10-28-64	52.5	314.5	5229
		11-17-64	42.5	324.5	
		12-15-64	49.9P	317.1	
		1-19-65	43.6	323.4	
		2-17-65	40.7	326.3	
		3-17-65	42.5	324.5	
		4-16-65	41.8	325.2	
		5-18-65	52.2P	314.8	
		6-17-65	52.7P	314.3	
12S/01W-32R01 S	373.0**	10-28-64	39.4	333.6	5229
		11-17-64	39.5	333.5	
		12-15-64	39.2	333.8	
		1-19-65	49.3P	323.7	
		2-17-65	40.5	332.5	
		3-17-65	42.1	330.9	
		4-16-65	40.7	332.3	
		5-18-65	59.2P	313.8	
		6-17-65	59.0P	314.0	
12S/01W-33H02 S	396.2	7-21-64	DRY		5229
		1-19-65	DRY		
		6-16-65	DRY		
12S/01W-33N01 S	378.0	7-17-64	40.1	337.9	5229
		8-19-64	54.6P	323.4	
		9-14-64	55.7*	322.3	
		10-20-64	45.2	332.8	
		11-18-64	40.6	337.4	
		12-15-64	52.6P	325.4	
		1-15-65	39.7	338.3	
		2-12-65	40.0	338.0	
		3-17-65	44.0	334.0	
		4-15-65	40.3	337.7	
		5-17-65	56.5P	321.5	
		6-15-65	46.1	331.9	
12S/01W-34A03 S	417.3	7-21-64	DRY		5229
		1-19-65	DRY		
		6-16-65	DRY		
12S/01W-34B01 S	412.7	7-21-64	DRY		5229
		1-19-65	DRY		
		6-16-65	DRY		
12S/01W-34F01 S	400.6	7-21-64	27.6	373.0	5229
		8-20-64	DRY		
		9-17-64	DRY		
		10-22-64	DRY		
		11-19-64	28.4	372.2	
		12-17-64	DRY		
		1-19-65	29.0	371.6	
		2-16-65	33.7	366.9	
		3-17-65	26.0	374.6	
		4-22-65	28.3	372.3	
		5-18-65	DRY		
		6-16-65	DRY		
12S/01W-34J01 S	414.0	7-17-64	49.1	364.9	5229
		8-19-64	49.9	364.1	
		9-15-64	50.2	363.8	
		10-20-64	50.9	363.1	
		11-18-64	51.8	362.2	
		12-15-64	51.6	362.4	
		1-15-65	52.1	361.9	
		2-12-65	52.6	361.4	
		3-17-65	52.0	362.0	
		4-15-65	51.5	362.5	
		5-17-65	51.7	362.3	
		(CONT.)			
12S/01W-34J01 S	414.0	6-15-65	53.5	360.5	5229
12S/01W-34K02 S	428.8	7-17-64	46.2	362.6	5229
		8-19-64	44.4	364.4	
		9-15-64	48.7	360.1	
		10-20-64	49.3	359.5	
		11-18-64	49.3	359.5	
		12-15-64	48.6	360.2	
		1-15-65	48.3	360.5	
		2-12-65	48.8	360.0	
		3-17-65	48.5	360.3	
		4-15-65	48.3	360.5	
		5-17-65	49.5	359.3	
		6-15-65	50.8	358.0	
12S/01W-34P03 S	400.7	7-17-64	48.9	351.8	5229
		8-19-64	52.6	348.1	
		9-15-64	53.9	346.8	
		10-20-64	50.2	350.5	
		11-18-64	55.3	345.4	
		12-15-64	53.0	347.7	
		4-15-65	53.2	347.5	
12S/01W-34Q01 S	404.3	7-17-64	36.8	367.5	5229
		8-19-64	36.8	367.5	
		9-15-64	39.6	364.7	
		10-21-64	41.3	363.0	
		11-18-64	40.7	363.6	
		12-15-64	42.6	361.7	
		1-15-65	42.1	362.2	
		2-12-65	48.3	356.0	
		3-17-65	42.5	361.8	
		4-15-65	43.4	360.9	
		5-17-65	41.1	363.2	
		6-15-65	41.8	362.5	
12S/01W-34Q02 S	404.3	7-17-64	33.3	371.0	5229
		8-19-64	30.6	373.7	
		9-15-64	31.9	372.4	
		10-20-64	34.9	369.4	
		11-18-64	37.8	366.5	
		12-15-64	39.3	365.0	
		1-15-65	38.0	366.3	
		2-12-65	39.8	364.5	
		3-17-65	38.0	366.3	
		4-15-65	39.8	364.5	
		5-17-65	30.5	373.8	
		6-15-65	34.3	370.0	
12S/01W-34R01 S	411.2	7-17-64	DRY		5229
		1-15-65	DRY		
		6-15-65	DRY		
12S/01W-35A01 S	443.4	7-18-64	78.1	365.3	5229
		8-19-64	81.9	361.5	
		9-15-64	77.8	365.6	
		10-22-64	78.7	364.7	
		11-19-64	77.8	365.6	
		12-16-64	77.0	366.4	
		1-15-65	76.7	366.7	
		2-16-65	76.8	366.6	
		3-16-65	78.3	365.1	
		4-15-65	77.0	366.4	
		5-18-65	77.7	365.7	
		6-16-65	80.3	363.1	
12S/01W-35B02 S	437.0**	8-19-64	75.8	361.2	5229
		10-22-64	75.6	361.4	
		11-19-64	72.9	364.1	
		12-17-64	72.0	365.0	
		3-16-65	71.6	365.4	
		4-16-65	71.5	365.5	
12S/01W-35C01 S	426.0	7-21-64	DRY		5229
		1-19-65	DRY		
		6-16-65	DRY		
12S/01W-35C05 S	432.0**	7-21-64	53.5	375.5	5229
		8-20-64	51.7	377.3	
		9-17-64	DRY		
		1-19-65	DRY		
		6-16-65	DRY		
12S/01W-35D02 S	41[illegible].3	11-19-64	52.5	366.8	5229
		12-17-64	52.3	367.0	
		1-19-65	52.7	366.6	
		2-16-65	53.0	366.3	
		(CONT.)			

* Questionable measurement ** Approximate ground surface elevation P Pumping measurement A Air gauge measurement

TABLE C-6

GROUND WATER LEVELS AT WELLS

SAN DIEGUITO HYDRO UNIT Z-05.00

SAN PASQUAL HYDRO SUBUNIT Z-05.C0
SAN PASQUAL HYDRO SUBAREA Z-05.C2

State Well Number	G.S. Elev. in Feet	Date	Dist G.S. to Water Surface in Feet	Water Surface Elev. in Feet	Agency Supplying Data
		(CONT.)			
12S/01W-35D02 S	419.3	3-17-65	52.3	367.0	5229
		4-16-65	51.2	368.1	
		5-18-65	52.6	366.7	
		6-16-65	54.6	364.7	
12S/01W-35F01 S	430.7	7-18-64	64.6	366.1	5229
		8-19-64	65.4	365.3	
		9-15-64	64.7	366.0	
		10-21-64	68.3	362.4	
		11-18-64	68.1	362.6	
		12-16-64	64.5	366.2	
		1-15-65	69.1	361.6	
		2-16-65	72.1*	358.6	
		3-17-65	62.8	367.9	
		4-15-65	62.8	367.9	
12S/01W-35F02 S	430.0	7-18-64	66.1	363.9	5229
		8-19-64	62.9	367.1	
		9-15-64	61.7	368.3	
		10-21-64	70.2	359.8	
		11-18-64	65.5	364.5	
		12-16-64	64.6	365.4	
		1-15-65	68.2	361.8	
		2-16-65	65.9	364.1	
		3-17-65	61.7	368.3	
		4-15-65	62.4	367.6	
		5-17-65	31.6*	398.4	
		6-15-65	70.7	359.3	
12S/01W-35F03 S	426.5	7-18-64	DRY		5229
		1-15-65	DRY		
		6-15-65	DRY		
12S/01W-35G02 S	434.7	7-18-64	59.8	374.9	5229
		8-20-64	63.0	371.7	
		9-17-64	63.2	371.5	
		10-22-64	64.2	370.5	
		11-19-64	64.2	370.5	
		12-17-64	63.5	371.2	
		1-15-65	63.6	371.1	
		2-16-65	63.5	371.2	
		3-18-65	63.9	370.8	
		4-16-65	63.9	370.8	
		5-18-65	64.7	370.0	
		6-16-65	65.8	368.9	
12S/01W-35H02 S	444.3	7-18-64	73.8	370.5	5229
		8-19-64	77.0	367.3	
		9-15-64	76.5	367.8	
		10-21-64	77.5	366.8	
		11-18-64	77.6	366.7	
		12-16-64	77.2	367.1	
		1-15-65	77.5	366.8	
		2-16-65	77.6	366.7	
		3-16-65	78.9	365.4	
		4-15-65	78.0	366.3	
		5-17-65	77.8	366.5	
		6-15-65	78.8	365.5	
12S/01W-35L04 S	429.7	7-18-64	59.3	370.4	5229
		8-19-64	60.0	369.7	
		9-15-64	59.1	370.6	
		10-21-64	59.1	370.6	
		11-18-64	54.7	375.0	
		12-16-64	56.5	373.2	
		1-15-65	55.2	374.5	
		2-16-65	56.1	373.6	
		3-17-65	55.1	374.6	
		4-15-65	57.8	371.9	
		5-17-65	62.1	367.6	
		6-15-65	65.7	364.0	
12S/01W-35M01 S	419.0**	7-17-64	33.5	385.5	5229
		8-19-64	27.2	391.8	
		9-15-64	26.9	392.1	
		10-20-64	27.7	391.3	
		11-18-64	29.8	389.2	
		12-16-64	32.6	386.4	
		1-15-65	32.1	386.9	
		2-12-65	37.0	382.0	
		3-17-65	38.5	380.5	
		4-20-65	27.4	391.6	
		5-17-65	27.6	391.4	
		6-15-65	37.1	381.9	
12S/01W-35M02 S	419.6	7-17-64	DRY		5229
		1-15-65	DRY		
		(CONT.)			

SAN PASQUAL HYDRO SUBUNIT Z-05.C0
SAN PASQUAL HYDRO SUBAREA Z-05.C2

State Well Number	G.S. Elev. in Feet	Date	Dist G.S. to Water Surface in Feet	Water Surface Elev. in Feet	Agency Supplying Data
		(CONT.)			
12S/01W-35M03 S	419.6	4-15-65	DRY		5229
12S/01W-35M04 S	416.1	7-17-64	44.8	371.3	5229
		8-19-64	49.3	366.8	
		9-15-64	48.4	367.7	
		10-20-64	52.[illegible]	36[illegible].1	
		11-18-64	41.5	374.6	
		12-16-64	41.5	374.6	
		1-15-65	44.6	371.5	
		2-12-65	46.3	369.8	
		3-17-65	42.3	373.8	
		4-15-65	42.4	373.7	
		5-17-65	42.5	373.6	
		6-15-65	42.7	373.4	
12S/01W-36C03 S	452.7	7-18-64	DRY		5229
		1-15-65	DRY		
		6-16-65	DRY		
12S/01W-36D01 S	448.1	7-18-64	DRY		5229
		1-15-65	DRY		
		6-16-65	DRY		
12S/01W-36D02 S	445.9	7-18-64	DRY		5229
		1-15-65	DRY		
		6-16-65	DRY		
12S/01W-36D03 S	444.5	10-27-64	78.8	365.7	5229
		11-19-64	78.7	365.8	
		12-16-64	78.0	366.5	
		1-15-65	77.6	366.9	
		2-16-65	77.7	366.8	
		3-16-65	79.3	365.2	
		4-15-65	78.1	366.4	
		5-18-65	78.6	365.9	
		6-16-65	77.8	366.7	
12S/01W-36F01 S	458.5	7-18-64	DRY		5229
		1-15-65	DRY		
		6-16-65	DRY		
12S/01W-36G01 S	464.2	7-18-64	76.2	388.0	5229
		8-20-64	77.7	386.5	
		9-15-64	79.1	385.1	
		10-21-64	79.7	384.5	
		11-18-64	81.6	382.6	
		12-16-64	82.[illegible]	382.0	
		1-15-65	83.5	380.7	
12S/01W-36H01 S	467.1	7-18-64	83.4	383.7	5229
		8-20-64	79.3	387.8	
		9-15-64	80.2	386.9	
		10-21-64	82.1	385.0	
		11-19-64	DRY		
		12-16-64	DRY		
		1-15-65	DRY		
		2-16-65	DRY		
		3-16-65	DRY		
		4-15-65	79.3	387.8	
		5-17-65	70.1	397.0	
		6-15-65	68.4	398.7	
13S/01W-03D01 S	401.4	7-17-64	DRY		5229
		1-15-65	DRY		
		6-15-65	DRY		
13S/01W-03E01 S	399.2	8-19-64	54.0	345.2	5229
		9-15-64	53.7	345.5	
		10-26-64	39.8*	359.4	5050
		11-18-64	39.5	359.7	5229
		11-20-64	40.8	358.4	
		12-16-64	54.1P	345.1	
		1-15-65	39.2	360.0	
		2-12-65	42.1	357.1	
		3-17-65	40.1	359.1	
		4-14-65	39.7*	359.5	5050
		4-15-65	39.9	359.3	5229
13S/01W-03E02 S	400.1	7-17-64	DRY		5229
		1-15-65	DRY		
		6-15-65	DRY		
13S/01W-04A01 S	389.0	7-17-64	DRY		5229
		1-15-65	DRY		
		6-15-65	DRY		
13S/01W-04C01 S	482.1	7-17-64	28.2	353.9	5229
		(CONT.)			

* Questionable measurement

** Approximate ground surface elevation

P Pumping measurement

A Air gauge measurement

TABLE C-A

GROUND WATER LEVELS AT WELLS

State Well Number	G.S. Elev. in Feet	Date	Dist. G.S. to Water Surface in Feet	Water Surface Elev. in Feet	Agency Supplying Data
SAN DIEGUITO HYDRO UNIT Z-05.00					
SAN PASQUAL HYDRO SUBUNIT Z-05.C0					
SAN PASQUAL HYDRO SUBAREA Z-05.C2					
		(CONT.)			
13S/01W-[illegible] S	382.1	8-19-64	31.1	351.0	5229
		9-14-64	32.0	350.1	
		10-20-64	33.0	349.1	
		11-17-64	33.0	349.1	
		12-15-64	34.1	348.0	
		1-15-65	34.3	347.8	
		2-12-65	34.6	347.5	
		3-17-65	34.8	347.3	
		4-15-65	35.0	347.1	
		5-17-65	35.1	347.0	
		6-15-65	35.[illegible]	346.7	
13S/01W-05A01 S	373.8	7-17-64	DRY		5229
		1-15-65	DRY		
		6-15-65	DRY		
13S/01W-05A02 S	372.6	7-17-64	43.4	329.2	5229
		8-19-64	48.4P	324.2	
		9-14-64	48.9	323.7	
		10-20-64	48.8	323.8	
		11-17-64	43.2	329.4	
		12-15-64	48.4P	324.2	
		1-15-65	44.4	328.2	
		2-12-65	48.3	324.3	
		3-17-65	43.4	329.2	
		4-15-65	42.5	330.1	
		5-17-65	43.8	328.8	
		6-15-65	65.6P	307.0	
13S/01W-06M01 S	334.3**	7-22-64	57.5	276.8	5229
		8-25-64	57.9	276.4	
		9-18-64	58.4	275.9	
		10-23-64	59.0	275.3	
		10-27-64	59.9	274.4	5050
		11-20-64	58.5	275.8	5229
		12-18-64	59.1	275.2	
		1-[illegible]-65	53.2	281.1	
		2-18-65	52.7	281.4	
		3-19-65	54.4	279.9	
		4-14-65	51.8	282.5	5050
		4-21-65	52.3	282.0	5229
		5-20-65	54.5	279.8	
		6-18-65	56.3	278.0	
13S/01W-06M02 S	336.0	4-16-65	50.5	285.5	5050
13S/01W-06N01 S	333.1	10-27-64	58.8*	274.3	5050
		4-14-65	51.6	281.5	
13S/02W-01A01 S	344.7	7-22-64	DRY		5229
		1-20-65	DRY		
		6-18-65	DRY		
13S/02W-01J01 S	332.7	10-28-64	25.8*	306.9	5050
		4-14-65	50.5	282.2	
SANTA MARIA VALLEY HYDRO SUBUNIT Z-05.00					
RAMONA HYDRO SUBAREA Z-05.01					
12S/[illegible]E-34R01 S	1527.0**	10-27-64	38.8	1531.2	5050
		4-13-65	47.5	1532.5	
13S/01E-02R01 S	1520.0**	10-27-64	27.2	1492.8	5050
		4-13-65	27.2	1492.8	
13S/01E-[illegible]R02 S	1519.0**	10-27-64	27.9	1490.1	5050
		4-13-65	27.9	1490.1	
13S/01E-[illegible]R01 S	1515.0**	10-27-64	41.1	1473.9	5050
		4-13-65	41.3	1473.7	
13S/01E-10J01 S	1465.0**	10-27-64	69.1	1395.9	5050
		4-13-65	77.7P	1387.3	
13S/01E-10J02 S	1465.0	10-27-64	22.0	1443.0	5050
		4-13-65	15.9	1449.1	
13S/01E-10R01 S	1450.0**	7-23-64	22.7	1427.3	4402
		8-24-64	22.8	1427.2	
		9-25-64	23.0	1427.0	
		10-25-64	23.3	1426.7	
		11-25-64	23.3	1426.7	
		12-25-64	23.3	1426.7	
		1-22-65	23.3	1426.7	
		2-25-65	23.4	1426.6	
		3-25-65	23.5	1426.5	
		4-25-65	23.2	1426.8	
		5-24-65	23.0	1427.0	
		6-24-65	23.2	1426.8	
13S/01E-11M01 S	1465.0**	7-23-64	26.2	1438.8	4402
		8-24-64	26.8	1438.2	
		9-25-64	26.3	1438.7	
		10-25-64	26.2	1438.8	
		11-25-64	25.8	1439.2	
		12-25-64	25.8	[illegible]	
		1-22-65	25.5	[illegible]	
		2-25-65	26.0	1439.0	
		3-25-65	25.8	1439.2	
		4-25-65	25.6	1439.4	
		5-24-65	25.5	1439.5	
		6-24-65	25.3	1439.7	
13S/01E-11M02 S	1455.5**	7-23-64	25.3	1430.2	4402
		8-24-64	25.8	1429.7	
		9-25-64	25.3	1430.2	
		10-25-64	25.5	1430.0	
		11-25-64	25.5	1430.0	
		12-25-64	25.5	1430.0	
		1-22-65	25.4	1430.1	
		2-25-65	25.7	1429.8	
		3-25-65	25.7	1429.8	
		4-25-65	25.5	1430.0	
		5-24-65	25.4	1430.1	
		6-24-65	25.4	1430.1	
13S/01E-11M[illegible] S	1465.0**	7-23-64	25.1	1439.9	4402
		8-24-64	25.2	1439.8	
		9-25-64	25.3	1439.7	
		10-25-64	25.5	1439.5	
		11-25-64	25.5	1439.5	
		12-25-64	25.4	1439.6	
		1-22-65	25.3	1439.7	
		2-25-65	25.5	1439.5	
		3-25-65	25.6	1439.4	
		4-25-65	25.4	1439.6	
		5-24-65	25.4	1439.6	
		6-24-65	25.3	1439.7	
13S/01E-11Q02 S	1480.0**	10-27-64	21.7	1458.3	5050
		4-13-65	21.2	1458.8	
13S/01E-14A02 S	1500.0**	10-27-64	14.0	1486.0	5050
		4-13-65	6.4	1493.6	
13S/01E-15B01 S	1425.0**	7-23-64	23.4	1401.6	4402
		8-24-64	24.1	1400.9	
		9-25-64	25.0	1400.0	
		10-25-64	24.0	1401.0	
		11-25-64	23.5	1401.5	
		12-25-64	23.2	1401.8	
		1-22-65	22.8	1402.2	
		2-25-65	23.4	1401.6	
		3-25-65	23.8	1401.2	
		4-25-65	21.4	1403.6	
		5-24-65	21.5	1403.5	
		6-24-65	21.8	1403.2	

* Questionable measurement ** Approximate ground surface elevation P Pumping measurement A Air gauge measurement

GROUND WATER LEVELS AT WELLS

State Well Number	G.S. Elev. in Feet	Date	Dist. G.S. to Water in Feet	Water Elev. in Feet	Agency
SANTA MARIA VALLEY HYDROLOGIC UNIT Z-05.00					
RAMONA HYDRO SUBAREA Z-05.01					
135/01E-15A02 S	1435.0**	10-24-64	22.6	1412.4	4402
		4-26-64	21.6	1413.4	
		10-26-64	21.4	1413.6	
		11-24-64	21.7	1413.3	
		12-24-64	21.6	1413.4	
		1-22-65	21.5	1413.5	
		2-25-65	21.6	1413.4	
		3-25-65	21.8	1413.2	
		4-25-65	21.3	1413.7	
		5-24-65	21.4	1413.6	
		6-24-65	21.6	1413.4	
135/01E-15G02 S	1421.0**	10-28-64	21.0	1400.0	5050
		4-13-65	15.4	1405.6	
135/01E-15E03 S	1440.0**	10-28-64	16.8	1423.2	5050
		4-13-65	26.4	1413.6	
135/01E-15M01 S	1421.0**	7-23-64	19.8	1390.2	4402
		8-24-64	20.0	1390.0	
		9-25-64	20.5	1389.5	
		10-25-64	19.5	1390.5	
		11-25-64	19.0	1391.0	
		12-25-64	18.9	1391.1	
		1-22-65	18.6	1391.4	
		2-25-65	20.3	1389.7	
		3-25-65	19.4	1390.6	
		4-25-65	18.8	1393.2	
		5-24-65	18.3	1391.7	
		6-24-65	18.2	1391.8	
135/01E-16P01 S	1405.0**	10-28-64	19.7	1385.3	5050
		4-16-65	19.2	1385.8	
135/01E-16P[illegible] S	1399.0	10-28-64	20.0	1378.8	5050
		4-16-65	19.3	1379.7	
135/01E-17Q02 S	1390.0**	10-28-64	19.1	1370.9	5050
		4-16-65	18.6	1371.4	
135/01E-19[illegible]1 S	1369.0**	10-28-64	19.2	1349.8	5050
		4-16-65	6.6	1363.4	
135/01E-19[illegible]1 S	1365.0**	10-28-64	10.0	1355.0	5050
135/01E-2[illegible] S	1422.0**	10-28-64	35.8	1387.2	5050
		4-16-65	[illegible]*	1384.6	
135/01E-23E01 S	1500.0**	10-28-64	[illegible]	1458.6	5050
		4-16-65	41.3	1458.7	
135/01E-23K01 S	1520.0**	10-28-64	70.6	1449.4	5050
		4-16-65	65.5	1454.5	
135/01E-27B01 S	1455.0**	10-28-64	35.7	1419.3	5050
		4-16-65	34.7	1420.3	
135/01E-27K01 S	1440.0**	10-28-64	51.7	1388.3	5050
		4-16-65	46.7	1393.3	
1[illegible]/01E-[illegible]	[illegible]**	10-28-64	73.0	1397.0	5050
		4-16-65	25.0	1395.0	
1[illegible]/01E-[illegible]	[illegible]**	10-28-64	91.[illegible]*	1343.7	5050
		4-16-65	[illegible]	1376.2	
1[illegible]/01W-1[illegible]	[illegible]**	10-28-64	37.[illegible]	1342.1	5050
135/01W-13H01 S	1370.0**	10-28-64	24.6	1345.4	5050
		4-16-65	24.1	1345.9	
1[illegible]/01W-[illegible]	[illegible]**	10-28-64	16.6	1323.4	5050
1[illegible]/01W-[illegible]	[illegible]**	10-28-64	11.5	1348.5	5050
		4-16-65	5.[illegible]	1354.8	
LOWER HATFIELD HYDRO SUBAREA Z-05.02					
135/02E-17C01 S	1820.0**	10-28-64	28.1	1791.9	5050
		4-15-65	[illegible]	1791.7	
WASH HOLLOW HYDRO SUBAREA Z-05.03					
135/02E-15E01 S	2070.0**	10-28-64	24.3	2045.7	[illegible]
		4-15-65	24.0	2046.0	
SANTA MARIA VALLEY HYDROLOGIC UNIT Z-05.00					
WASH HOLLOW HYDRO SUBAREA Z-05.03					
135/02E-[illegible]	[illegible]**	[illegible]	[illegible]	2300.9	5050
		4-15-65	14.6	2301.4	
RAILENA HYDRO SUBAREA Z-05.05					
135/02E-[illegible]	[illegible]**	10-28-64	26.1	2433.9	5050
		4-15-65	[illegible]	[illegible]	
135/02E-[illegible]	[illegible]**	10-28-64	18.[illegible]	2473.1	5050
		4-15-65	1[illegible]	2477.4	
EAST SANTA TERESA HYDRO SUBAREA Z-05.06					
135/02E-3E01 S	[illegible]**	10-28-64	33.[illegible]	2486.4	5050
		4-15-65	[illegible]	2485.9	
WEST SANTA TERESA HYDRO SUBAREA Z-05.07					
125/02E-32H01 S	2345.0**	10-28-64	34.8P	2310.2	5050
		10-28-64	31.4*	2313.6	
		4-15-65	23.6	2321.4	

* Questionable measurement

** Approximate ground surface elevation

P Pumping measurement

A Air gauge measurement

TABLE C-6

GROUND WATER LEVELS AT WELLS

State Well Number	G S Elev in Feet	Date	Dist G S to Water Surface in Feet	Water Surface Elev. in Feet	Agency Supplying Data
SAN DIEGUITO HYDRO UNIT Z-05.00					
SANTA YSABEL HYDRO SUBUNIT Z-05.E0					
BODEN HYDRO SUBAREA Z-05.E1					
12S/01E-34J01 S	1595.0**	10-27-64	58.7	1536.3	5050
		4-13-65	50.7	1544.3	
13S/01E-03P01 S	1497.0	10-27-64	45.8*	1451.2	5050
		4-13-65	40.2	1456.8	
PAMO HYDRO SUBAREA Z-05.E2					
11S/01E-35P02 S	1060.0**	4-13-65	23.2	1036.8	5050
11S/01E-35P03 S	1058.0**	10-27-64	23.2	1034.8	5050
		4-13-65	21.8	1036.2	
12S/01E-02L01 S	1040.0**	4-13-65	24.4	1015.6	5050
12S/01E-02P01 S	1030.0**	10-27-64	16.8	1013.2	5050
		4-13-65	17.5	1012.5	
12S/01E-02P02 S	1030.0**	10-27-64	16.0	1014.0	5050
		4-13-65	15.1	1014.9	
12S/01E-11L02 S	1002.0**	10-27-64	25.0	977.0	5050
		4-13-65	26.3P	975.7	
SANTA YSABEL HYDRO SUBAREA Z-05.E4					
12S/03E-16C01 S	3015.0**	10-28-64	8.8	3006.2	5050
		4-15-65	5.7	3009.3	
12S/03E-21N01 S	2970.0**	10-28-64	9.2	2960.8	5050
		4-15-65	2.7	2967.3	
12S/03E-28C01 S	2980.0**	10-28-64	24.1P	2955.9	5050
		4-15-65	19.5	2960.5	

* Questionable measurement ** Approximate ground surface elevation P Pumping measurement A Air gauge measurement

GROUND WATER LEVELS AT WELLS

State Well Number	G.S. Elev. in Feet	Date	Dist. G.S. to Water Surface in Feet	Water Surface Elev. in Feet	Agency Supplying Data
SAN DIEGO HYDRO UNIT					Z-07.00
LOWER SAN DIEGO HYDRO SUBUNIT					Z-07.A0
MISSION SAN DIEGO HYDRO SUBAREA					Z-07.A1
16S/02W-19D01 S	47.2	8-17-64	21.1	26.1	5000
		11-17-64	21.3	25.9	
		2-17-65	17.5	29.7	
		5-19-65	16.5	30.7	
SANTEE HYDRO SUBAREA					Z-07.A2
15S/01E-17R01 S	430.0**	7-21-64	52.2	377.8	5420
		8-20-64	52.2	377.8	
		9-15-64	52.3	377.7	
		10-07-64	52.6	377.4	
		11-01-64	52.4	377.6	
		12-01-64	52.4	377.6	
		1-01-65	52.4	377.6	
		2-04-65	52.4	377.6	
		3-01-65	52.6	377.4	
		4-01-65	52.7	377.3	
		5-01-65	52.7	377.3	
		6-01-65	52.3	377.7	
15S/01E-17R02 S	425.0**	7-21-64	49.7	375.3	5420
		8-20-64	49.8	375.2	
		9-15-64	49.8	375.2	
		10-07-64	50.1	374.9	
		11-01-64	49.9	375.1	
		12-01-64	49.7	375.3	
		1-01-65	49.7	375.3	
		2-04-65	49.8	375.2	
		3-01-65	50.0	375.0	
		4-01-65	50.1	374.9	
		5-01-65	50.1	374.9	
		6-01-65	50.2	374.8	
15S/01E-17H02 S	430.0**	7-21-64	56.6	373.4	5420
		8-20-64	56.6	373.4	
		9-15-64	56.6	373.4	
		10-07-64	57.0	373.0	
		11-01-64	56.9	373.1	
		12-01-64	56.8	373.2	
		1-01-65	56.8	373.2	
		2-04-65	57.0	373.0	
		3-01-65	57.2	372.8	
		4-01-65	57.2	372.8	
		5-01-65	57.3	372.7	
		6-01-65	57.3	372.7	
15S/01E-17H06 S	433.0	8-17-64	54.9	378.1	5000
		11-17-64	53.3	379.7	
		2-17-65	54.2	378.8	
		5-19-65	54.1	378.9	
15S/01E-17H07 S	435.0	7-21-64	54.7	380.3	5420
		8-20-64	54.7	380.3	
		9-15-64	54.8	380.2	
		10-07-64	55.2	379.8	
		11-01-64	55.0	380.0	
		12-01-64	55.0	380.0	
		1-01-65	55.0	380.0	
		2-04-65	55.0	380.0	
		3-01-65	55.3	379.7	
		4-01-65	56.3	378.7	
		5-01-65	56.4	378.6	
		6-01-65	55.4	379.6	
15S/01E-18L02 S	400.0**	7-01-64	45.0	355.0	4421
15S/01E-20B04 S	476.6	7-21-64	5.3	471.3	5420
		8-20-64	5.5	471.1	
		9-15-64	5.5	471.1	
		11-01-64	5.9	470.7	
		12-01-64	5.5	471.1	
		1-01-65	5.6	471.0	
		2-04-65	5.0	471.6	
		6-01-65	29.3P	447.3	
15S/01E-20D01 S	428.9	7-21-64	34.6	394.3	5420
		8-20-64	34.9	394.0	
		9-15-64	35.0	393.9	
		10-07-64	38.4	390.5	
		11-01-64	34.3	394.6	
		12-01-64	34.2	394.7	
		1-01-65	34.3	394.6	
		2-04-65	34.4	394.5	
15S/01E-20D02 S	409.7	7-21-64	28.4	381.3	5420
		8-20-64	28.4	381.3	
		(CONT.)			

State Well Number	G.S. Elev. in Feet	Date	Dist. G.S. to Water Surface in Feet	Water Surface Elev. in Feet	Agency Supplying Data
LOWER SAN DIEGO HYDRO SUBUNIT					Z-07.A0
SANTEE HYDRO SUBAREA					Z-07.A2
		(CONT.)			
15S/01E-[illegible] S	[illegible]	9-15-64	28.4	381.3	5420
		10-07-64	28.4	381.3	
		11-01-64	28.4	381.3	
		12-01-64	28.4	381.3	
		1-01-65	28.4	381.3	
		2-04-65	28.4	381.3	
		3-01-65	28.4	381.3	
		4-01-65	28.4	381.3	
		5-01-65	27.8	381.9	
		6-01-65	27.8	381.9	
EL MONTE HYDRO SUBAREA					Z-07.A5
15S/01E-09P01 S	445.0**	7-21-64	59.7	385.3	5420
		8-20-64	59.7	385.3	
		9-15-64	59.8	385.2	
		10-07-64	60.2	384.8	
		11-01-64	60.2	384.8	
		12-01-64	60.2	384.8	
		1-01-65	60.3	384.7	
		2-04-65	60.3	384.7	
		3-01-65	60.8	384.2	
		4-01-65	60.9	384.1	
		5-01-65	61.0	384.0	
		6-01-65	61.0	384.0	
15S/01E-09Q02 S	460.0**	7-21-64	60.7	399.3	5420
		8-20-64	60.8	399.2	
		9-15-64	60.9	399.1	
		10-07-64	61.5	398.5	
		11-01-64	61.4	398.6	
		12-01-64	61.5	398.5	
		1-01-65	61.4	398.6	
		2-04-65	61.9	398.1	
		3-01-65	62.3	397.7	
		4-01-65	62.4	397.6	
		5-01-65	62.6	397.4	
		6-01-65	62.7	397.3	
15S/01E-09R01 S	450.0**	7-21-64	57.0	393.0	5420
		8-20-64	57.1	392.9	
		9-15-64	57.3	392.7	
		10-07-64	57.9	392.1	
		11-01-64	57.9	392.1	
		12-01-64	58.0	392.0	
		1-01-65	58.2	391.8	
		2-04-65	58.3	391.7	
		3-01-65	58.8	391.2	
		4-01-65	59.1	390.9	
		5-01-65	59.2	390.8	
		6-01-65	59.2	390.8	
15S/01E-10N01 S	450.0**	7-21-64	57.8	392.2	5420
		8-20-64	57.9	392.1	
		9-15-64	58.2	391.8	
		10-07-64	58.9	391.1	
		11-01-64	59.0	391.0	
		12-01-64	59.1	390.9	
		1-01-65	59.3	390.7	
		2-04-65	59.3	390.7	
		3-01-65	59.8	390.2	
		4-01-65	60.0	390.0	
		5-01-65	60.2	389.8	
		6-01-65	60.2	389.8	
15S/01E-16B01 S	451.5	7-21-64	60.3	391.2	5420
		8-20-64	60.3	391.2	
		9-15-64	60.4	391.1	
		10-07-64	60.8	390.7	
		11-01-64	60.8	390.7	
		12-01-64	60.8	390.7	
		1-01-65	60.9	390.6	
		2-04-65	61.1	390.4	
		3-01-65	61.5	390.0	
		4-01-65	61.5	390.0	
		5-01-65	61.6	389.9	
		6-01-65	61.7	389.8	
15S/01E-16C02 S	440.0**	7-21-64	54.4	385.6	5420
		8-20-64	54.6	385.4	
		9-15-64	54.6	385.4	
		10-07-64	54.8	385.2	
		11-01-64	54.7	385.3	
		12-01-64	54.7	385.3	
		1-01-65	54.8	385.2	
		(CONT.)			

* Questionable measurement

** Approximate ground surface elevation

P Pumping measurement

A A-gauge measurement

TABLE C-6

GROUND WATER LEVELS AT WELLS

State Well Number	G.S. Elev. in Feet	Date	Dist. G.S. to Water Surface in Feet	Water Surface Elev. in Feet	Agency Supplying Data
SAN DIEGO HYDRO UNIT					Z-07.00
[illegible]					
EL MONTE HYDRO SUBAREA					Z-07.45
		(CONT.)			
15S/01E-16C02 S	440.0**	2-04-65	54.8	385.2	5420
		3-01-65	55.2	384.8	
		4-01-65	55.3	384.7	
		5-01-65	55.4	384.6	
		6-01-65	55.4	384.6	
15S/01E-16C03 S	448.5	7-21-64	59.7	388.8	5420
		8-20-64	59.8	388.7	
		9-15-64	59.8	388.7	
		10-07-64	60.3	388.2	
		11-01-64	60.2	388.3	
		12-01-64	60.2	388.3	
		1-01-65	60.4	388.1	
		2-04-65	60.8	387.7	
		3-01-65	61.5	387.0	
		4-01-65	61.5	387.0	
		5-01-65	61.6	386.9	
		6-01-65	61.7	386.8	
15S/01E-16C04 S	445.0**	7-21-64	59.2	385.8	5420
		8-20-64	59.3	385.7	
		9-15-64	59.4	385.6	
		10-07-64	59.8	385.2	
		11-01-64	59.8	385.2	
		12-01-64	59.8	385.2	
		1-01-65	59.8	385.2	
		2-04-65	59.8	385.2	
		3-01-65	60.3	384.7	
		4-01-65	60.4	384.6	
		5-01-65	60.5	384.5	
		6-01-65	60.5	384.5	
15S/01E-16E01 S	435.[illegible]	7-21-64	54.8	380.2	5420
		8-20-64	54.9	380.1	
		9-15-64	54.9	380.1	
		10-07-64	55.3	379.7	
		11-01-64	55.2	379.8	
		12-01-64	55.2	379.8	
		1-01-65	55.2	379.8	
		2-04-65	55.4	379.6	
		3-01-65	55.6	379.4	
		4-01-65	55.6	379.4	
		5-01-65	55.7	379.3	
		6-01-65	55.7	379.3	

State Well Number	G.S. Elev. in Feet	Date	Dist. G.S. to Water Surface in Feet	Water Surface Elev. in Feet	Agency Supplying Data
CHAMAGA HYDRO SUBUNIT					Z-07.00
SPENCER HYDRO SUBAREA					Z-07.02
13S/04E-[illegible] S	4280.0**	3-27-65	135.0A	4145.0	5727
		4-30-65	135.0A	4145.0	
		5-00-65	139.0A	4141.0	
		5-29-65	161.0A	4119.0	

* [illegible] measurement

** Approximate [illegible] elevation

P Pumping measurement

A Air gauge measurement

GROUND WATER LEVELS AT WELLS

State Well Number	[illegible]	Date	[illegible]	[illegible]	[illegible]
LOWER SWEETWATER HYDRO [illegible]					
SWEETWATER HYDRO [illegible]					
17S/01W-19[illegible] S	[illegible]	8-07-64	[illegible]	[illegible]	[illegible]
		9-11-64	14.[illegible]	82.[illegible]	
		10-12-64	14.1	[illegible]	
		11-23-64	14.8	81.6	
		12-21-64	15.1	81.3	
		1-11-65	14.3	82.1	
		2-15-65	13.3	83.1	
		3-17-65	14.6	81.8	
		4-08-65	11.7	84.7	
		5-06-65	1[illegible].7	85.7	
		6-14-65	11.7	84.7	
17S/01W-19K[illegible] S	[illegible]	8-07-64	[illegible]	79.7	5703
		9-11-64	[illegible]	78.[illegible]	
		10-12-64	1[illegible].1	78.[illegible]	
		11-23-64	DRY		
		12-21-64	DRY		
		1-11-65	DRY		
		2-15-65	DRY		
		3-17-65	DRY		
		4-08-65	11.[illegible]	[illegible]	
		5-06-65	[illegible]	81.[illegible]	
		6-14-65	1[illegible]	[illegible]	
17S/01W-19[illegible] S	[illegible]	8-07-64	5.[illegible]	78.1	5703
		9-11-64	[illegible]	77.4	
		10-12-64	[illegible]	77.[illegible]	
		11-23-64	[illegible]	77.4	
		12-21-64	DRY		
		1-11-65	DRY		
		2-15-65	DRY		
		3-17-65	DRY		
		4-08-65	[illegible]	81.7	
		5-06-65	6.[illegible]	[illegible]	
		6-14-65	[illegible]	[illegible]	
17S/01W-20E01 S	[illegible]	8-07-64	[illegible]	86.9	5703
		9-11-64	1[illegible]	85.[illegible]	
		10-12-64	14.[illegible]	85.5	
		12-21-64	DRY		
		1-11-65	13.[illegible]	86.[illegible]	
		2-15-65	13.[illegible]	86.4	
		3-17-65	13.[illegible]	85.8	
		4-08-65	10.4	89.3	
		5-06-65	10.5	89.[illegible]	
		6-14-65	1[illegible].0	87.7	
17S/01W-30E[illegible] S	71.6	8-07-64	6.3	65.3	5703
		9-11-64	6.7	64.9	
		10-12-64	6.7	64.9	
		11-23-64	5.9	65.7	
		12-21-64	5.5	66.1	
		1-11-65	5.2	66.4	
		2-15-65	5.1	66.5	
		3-17-65	5.4	66.[illegible]	
		4-08-65	4.9	66.7	
		5-06-65	3.7	67.9	
		6-14-65	4.5	67.1	
17S/01W-30F[illegible] S	80.1	8-07-64	DRY		5703
		9-11-64	DRY		
		10-12-64	DRY		
		11-23-64	DRY		
		12-21-64	[illegible]	[illegible]	
		1-11-65	[illegible]	[illegible]	
		2-15-65	[illegible]	[illegible]	
		3-17-65	[illegible]	[illegible]	
		4-08-65	[illegible]	[illegible]	
		5-06-65	[illegible]	[illegible]	
17S/01W-30M01 S	[illegible]	8-07-64	7.[illegible]	63.[illegible]	[illegible]
		9-11-64	8.1	62.8	
		10-12-64	1[illegible].6	[illegible]	
		11-23-64	1[illegible].4	[illegible]	
		12-21-64	[illegible]	[illegible]	
		1-11-65	10.1	60.8	
		2-15-65	8.9	62.[illegible]	
		3-17-65	9.5	61.4	
		4-08-65	9.2	61.7	
		5-06-65	8.4	62.5	
		6-14-65	8.[illegible]	[illegible]	
17S/01W-30M02 S	71.3	8-07-64	7.8	63.5	5703
		9-11-64	7.6	63.7	
		10-12-64	6.0	65.[illegible]	
		11-23-64	5.8	65.5	
		12-21-64	5.6	65.7	
		1-11-65	5.1	66.[illegible]	
		(CONT.)			

State Well Number	[illegible]	Date	[illegible]	[illegible]	[illegible]
[illegible]					
[illegible]					
		(CONT.)			
17S/01W-30M02 S	[illegible]	2-15-65	5.9	[illegible]	[illegible]
		3-17-65	5.4	[illegible]	
		4-08-65	4.9	[illegible]	
		5-06-65	3.9	[illegible]	
		6-14-65	4.6	[illegible]	
17S/02W-25J01 S	[illegible]	8-07-64	6.7	60.[illegible]	[illegible]
		9-11-64	[illegible]	[illegible]	
		10-12-64	[illegible]	59.[illegible]	
		11-23-64	7.1	59.[illegible]	
		12-21-64	7.0	[illegible]	
		1-11-65	7.2	[illegible]	
		2-15-65	7.1	[illegible]	
		3-17-65	[illegible]	60.3	
		4-08-65	[illegible]	61.[illegible]	
		5-06-65	5.9	61.1	
		6-14-65	5.9	[illegible]	
17S/02W-25P03 S	[illegible]	8-07-64	4.1	50.9	5703
		9-11-64	[illegible]		
		10-12-64	[illegible]		
		11-23-64	[illegible]		
		12-21-64	3.7	[illegible]	
		1-11-65	4.2	[illegible]	
		2-15-65	4.[illegible]	[illegible]	
		3-17-65	4.3	[illegible]	
		4-08-65	[illegible]	[illegible]	
		5-06-65	3.3	[illegible]	
		6-14-65	3.2	[illegible]	
17S/02W-25P04 S	[illegible]	8-07-64	6.1	48.9	5703
		9-11-64	[illegible]		
		10-12-64	6.3	[illegible]	
		11-23-64	[illegible]		
		12-21-64	[illegible]	[illegible]	
		1-11-65	[illegible]	[illegible]	
		2-15-65	5.8	[illegible]	
		3-17-65	5.8	49.2	
		4-08-65	6.1	48.9	
		5-06-65	5.0	50.0	
		6-14-65	[illegible]	49.8	
17S/02W-35E01 S	[illegible]	8-17-64	13.6	[illegible]	[illegible]
		11-17-64	14.4	[illegible]	
		2-17-65	14.2	[illegible]	
		5-19-65	12.0	[illegible]	

* Questionable measurement

** Approximate ground surface elevation

TABLE C-6

GROUND WATER LEVELS AT WELLS

State Well Number	G.S. Elev. in Feet	Date	Dist. G.S. to Water Surface in Feet	Water Surface Elev. in Feet	Agency Supplying Data
SWEETWATER HYDRO UNIT Z-09.00					
MIDDLE SWEETWATER HYDRO SUBUNIT Z-09.80					
JAMACHA HYDRO SUBAREA Z-09.81					
16S/01E-15L01 S	480.0**	7-06-64	DRY		5703
		1-11-65	DRY		
		6-14-65	DRY		
16S/01E-16H01 S	455.0**	11-16-64	DRY		5703
16S/01E-16Q01 S	455.0**	11-21-64	26.6P	428.4	5703
16S/01E-21H01 S	414.3	7-06-64	DRY		5703
		1-11-65	DRY		
		6-14-65	DRY		
16S/01E-31C03 S	335.9	8-06-64	21.7	314.2	5703
		9-11-64	21.7	314.2	
		10-12-64	21.6	314.3	
		11-16-64	20.9	315.0	
		12-21-64	21.7	314.2	
		1-11-65	21.5	314.4	
		2-15-65	21.3	314.6	
		3-17-65	21.5	314.4	
		4-08-65	21.7	314.2	
		5-06-65	20.9	315.0	
		6-14-65	21.1	314.8	
16S/01E-31D01 S	329.0	7-06-64	DRY		5703
		9-11-64	DRY		
		10-12-64	DRY		
		11-16-64	DRY		
		12-21-64	DRY		
		1-11-65	DRY		
		3-17-65	DRY		
		4-08-65	DRY		
		5-06-65	DRY		
		6-14-65	DRY		
16S/01E-31D02 S	326.0	9-11-64	15.8	310.2	5703
		10-12-64	16.3	309.7	
		11-16-64	16.1	309.9	
		12-21-64	16.6	309.4	
		1-11-65	17.0	309.0	
		3-17-65	16.1	309.9	
		4-08-65	15.9	310.1	
		5-06-65	15.6	310.4	
		6-14-65	15.1	310.9	
16S/01E-31D03 S	325.6	9-11-64	15.5	310.3	5703
		10-12-64	15.7	310.1	
		11-16-64	15.9	309.9	
		12-21-64	15.3	310.5	
		1-11-65	15.0	310.8	
		3-17-65	15.7	310.1	
		4-08-65	15.6	310.2	
		5-06-65	15.3	310.5	
		6-14-65	14.9	310.9	
17S/01W-01D01 S	295.2	8-06-64	5.7	289.5	5703
		9-11-64	5.9	289.3	
		10-12-64	5.8	289.4	
		11-16-64	5.1	290.1	
		12-21-64	5.6	289.6	
		1-11-65	4.9	290.3	
		2-15-65	4.7	290.5	
		3-17-65	5.3	289.9	
		4-08-65	4.5	290.7	
		5-06-65	4.9	290.3	
		6-14-65	5.2	290.0	
17S/01W-01D02 S	295.6	8-06-64	6.2	289.4	5703
		9-11-64	6.4	289.2	
		10-12-64	6.3	289.3	
		11-16-64	5.6	290.0	
		12-21-64	5.6	290.0	
		1-11-65	5.2	290.4	
		2-15-65	5.2	290.4	
		3-17-65	5.0	290.6	
		4-08-65	3.7	291.9	
		5-06-65	5.3	290.3	
		6-14-65	5.5	290.1	

* Questionable measurement ** Approximate ground surface elevation P Pumping measurement A Air gauge measurement

TABLE -A

GROUND WATER LEVELS AT WELLS

State Well Number	G S Elev in Feet	Date	Dist G S to Water Surface in Feet	Water Surface Elev in Feet	Agency Supplying Data	State Well Number	G S Elev in Feet	Date	Dist G S to Water Surface in Feet	Water Surface Elev in Feet	Agency Supplying Data
OTAY HYDRO UNIT						Z-10.00					
OTAY HYDRO SUBUNIT											
OTAY HYDRO SUBUNIT											
18S/02W-22F01 S	40.0	8-17-64	33.2	6.8	5000						
		11-17-64	32.8	7.2							
		2-17-65	33.8	6.2							
		5-19-65	35.3	4.7							

* Questionable measurement

** Approximate ground surface elevation

P Pumping measurement

A Air gauge measurement

TABLE [illegible]

GROUND WATER LEVELS AT WELLS

Well Number	Land Surface Elev.	Date	Depth to Water Below Land Surface	Water Surface Elev.	Agency Reporting Data
			T-A JUANA HYDRO UNIT		Z-11.00
T-A JUANA HYDRO SUBUNIT			Z-11.A		
T-A JUANA HYDRO SUBAREA			Z-11.A1		
[illegible]	[illegible]	8-17-64	17.6	21.4	5000
		11-17-64	14.4	24.6	
		2-17-65	[illegible]	20.6	
		5-19-65	12.[illegible]	[illegible]	
18S/02W-32H01 S	10.5**	10-29-64	10.5	-0.2	5000
		4-14-65	12.7	-0.1	
[illegible]	45.0	10-29-64	36.0	8.9	5000
		4-14-65	34.[illegible]	11.0	
[illegible]	49.[illegible]	8-17-64	57.5	-8.[illegible]	[illegible]
		11-17-64	53.8	-4.8	
		2-17-65	47.[illegible]	1.[illegible]	
		5-19-65	52.5	-3.0	
[illegible]	39.5**	10-29-64	48.5	-9.0	5050
		4-14-65	48.[illegible]	-8.[illegible]	
[illegible]	23.1	8-17-64	34.3	-11.2	5000
		11-17-64	32.7	-9.6	
		2-17-65	33.6	-10.5	
		5-19-65	32.[illegible]	-9.1	
[illegible]	13.0**	10-29-64	15.2	-3.2	5000
		4-14-65	15.5	-2.5	

Well Number	Land Surface Elev.	Date	Depth to Water Below Land Surface	Water Surface Elev.	Agency Reporting Data
MONUMENT HYDRO SUBUNIT					Z-12.00
PINE HYDRO SUBAREA				Z-11.01	
[illegible]	3851.0	7-15-64	[illegible]	[illegible]	5723
[illegible]	4000.0**	7-15-64	[illegible]	3973.5	5723
[illegible]	4061.0	7-15-64	[illegible]	4042.1	5723

* [illegible] ** [illegible] * Pumping measurement A A gauge measurement

TABLE C-7
GROUND WATER REPLENISHMENT
IN SOUTHERN CALIFORNIA
DURING THE 1964-65 WATER YEAR

Areal designation code No.	Project	Agency * conducting spreading operation	Source of recharge water	Amount spread, in acre-feet												
				Oct.	Nov.	Dec.	Jan.	Feb.	Mar.	Apr.	May	June	July	Aug.	Sept.	Total
U-03.A1	El Rio	UWCD	Local	0	0	247	[illegible]	0	0	[illegible]	0	0	[illegible]	0	0	6,171
U-03.A1	Saticoy	UWCD	Local	0	141	[illegible]	1,2[illegible]	685	472	[illegible]	[illegible]	[illegible]	26	2	0	[illegible]
U-03.A1	Piru	UWCD	Local	33	207	586	480	100	[illegible]	1,181	[illegible]	[illegible]	70	335	[illegible]	4,204
U-05.A2	Dominguez	LACFCD	Local	263	136	97	[illegible]	482	[illegible]	[illegible]	[illegible]	33	[illegible]	[illegible]	33	1,248
U-05.A2	West Coast Basin Barrier	LACFCD	Imported	1,714	1,768	1,018	1,790	2,113	2,950	3,132	[illegible]	3,687	3,908	[illegible]	3,479	33,015
U-05.A5	Rio Hondo Combined	LACFCD	Local	6	863	402	434	167	1,076	4,176	0	0	0	0	[illegible]	[illegible]
			Imported	255	5,801	6,851	10,676	5,580	[illegible]	4,673	10,428	2,759	1,998	53	[illegible]	[illegible]
U-05.A5	San Gabriel River	LACFCD	Local	185	367	419	245	252	883	1,053	188	[illegible]	122	0	[illegible]	[illegible]
			Imported	10,883	[illegible]	5,561	5,762	4,167	[illegible]	[illegible]	7,720	3,789	[illegible]	1,241	[illegible]	[illegible]
U-05.A5	San Gabriel Spreading Grounds	LACFCD	Local	52	42	40	[illegible]	0	0	0	0	0	0	0	105	[illegible]
			Imported	0	3,233	874	2,648	1,253	1,012	489	403	1,298	622	0	2,823	14,755
U-05.B1	Branford	LACFCD	Local	16	71	51	24	5	39	[illegible]	0	0	2	3	[illegible]	[illegible]
U-05.B1	Headworks Los Angeles River	LADWP	Local	976	[illegible]	468	[illegible]	1,148	[illegible]	[illegible]	1,798	726	[illegible]	[illegible]	[illegible]	12,881
U-05.B1	Pacoima	LACFCD	Local	15	110	164	32	[illegible]	90	752	9	0	[illegible]	0	0	[illegible]
U-05.C1	Eaton S. G. Wash	LACFCD	Local	0	0	0	0	0	0	324	0	0	0	0	0	[illegible]
U-05.C1	Arroyo Seco	LACFCD	Local	0	[illegible]	[illegible]	[illegible]	0	5	[illegible]	0	[illegible]	[illegible]	[illegible]	0	[illegible]
U-05.C1	Santa Anita	LACFCD	Local	[illegible]	[illegible]	[illegible]	0	[illegible]	[illegible]	[illegible]	175	0	[illegible]	[illegible]	64	[illegible]
U-05.C1	Sierra Madre	CSMWD	Local	0	[illegible]	[illegible]	0	151	70	622	[illegible]	[illegible]	0	0	105	[illegible]
U-05.C1	Bee Lemon	LACFCD	Local	180	[illegible]	61	[illegible]	[illegible]	0	6	[illegible]	[illegible]	[illegible]	[illegible]	[illegible]	1,435
U-05.C1	Big Dalton	LACFCD	Local	0	0	0	0	0	0	132	[illegible]	[illegible]	[illegible]	0	0	143
U-05.C1	Buena Vista	LACFCD	Local	[illegible]	104	[illegible]	62	56	[illegible]	200	62	60	[illegible]	62	60	[illegible]
U-05.C1	Citrus	LACFCD	Local	101	83	[illegible]	104	41	0	[illegible]	[illegible]	[illegible]	224	[illegible]	344	[illegible]
U-05.C1	Eaton S. B.	LACFCD	Local	[illegible]	176	107	[illegible]	[illegible]	[illegible]	320	31	22	20	[illegible]	72	1,007
U-05.C1	Irwindale	LACFCD	Local	24	258	195	69	[illegible]	176	[illegible]	0	[illegible]	[illegible]	[illegible]	207	[illegible]
U-05.C1	Little Dalton	LACFCD	Local	0	0	0	0	0	0	[illegible]	11	0	0	0	0	[illegible]
U-05.C1	Peck Road	LACFCD	Local	30	310	224	97	81	256	1,215	52	22	12	[illegible]	[illegible]	2,490
U-05.C1	San Dimas	LACFCD	Local	0	0	0	0	0	0	220	19	0	[illegible]	[illegible]	0	[illegible]
U-05.C1	Santa Fe	LACFCD	Local	19	14	[illegible]	0	[illegible]	[illegible]	46	7	[illegible]	[illegible]	[illegible]	26	6,287
U-05.C1	Sawpit	LACFCD	Local	0	0	0	[illegible]	[illegible]	0	146	0	0	0	0	0	[illegible]
U-05.D3	Eastside Mouth Canyon Basin	SGRSC	Local	78	111	194	[illegible]	0	28	1,469	2,065	1,367	1,545	1,450	1,639	11,291
U-05.D3	San Gabriel Canyon Westside	GAWC	Local		361**		[illegible]**		[illegible]**		1,557**		1,660**		1,768**	1,522
U-05.F1	Alamitos Barrier	LACFCD	Imported	0	0	0	0	0	[illegible]	400	[illegible]	490	489	[illegible]	393	[illegible]
U-05.F1	Growther (Placentia)	AUWC	Local	10	26	136	31	[illegible]	0	10	[illegible]	18	0	0	[illegible]	[illegible]
U-05.F1	Carbon Creek & Channel:	OCFCD	Local	9	[illegible]	40	[illegible]	0	111	194	1	1	1	1	7	427
			Imported	6,530	[illegible]	0	910	4,100	[illegible]	[illegible]	[illegible]	1,180	11,320	12,460	11,100	62,670
U-05.F1	Grill Memorial Pit	OCFCD	Imported	663	240	685	220	271	1,064	639	1,867	[illegible]	344	[illegible]	[illegible]	[illegible]
U-05.F1	Gomber & Hazard	AUWC	Local	0	0	261	394	0	217	114	614	95	[illegible]	0	0	1,922
U-05.F3	Yorba	AUWC	Local	0	0	0	0	0	0	248	0	0	0	0	0	[illegible]
Y-01.A1	East Peters Canyon	OCWD	Imported	37	36	37	37	33	2	0	0	0	0	0	26	[illegible]
Y-01.A1	Little Joaquin	OCWD	Imported	36	36	77	37	32	1	0	0	0	0	0	2[illegible]	[illegible]
Y-01.A1	San Diego Creek	OCWD	Imported	367	290	279	344	256	0	0	0	0	0	0	163	1,699
Y-01.A1	Santa Ana River	OCWD	Imported	15,383	7,628	0	2,256	[illegible]	7,116	1,465	5,786	2,483	0	1,617	[illegible]	[illegible]
Y-01.A1	Shorb	AUWC	Local	23	121	2	33	[illegible]	[illegible]	50	0	0	0	0	0	[illegible]
Y-01.A3	Gardner-Batavia	SAVIC	Local	0	0	26	250	135	67	0	231	0	0	0	0	[illegible]
Y-01.B1	Day Canyon	EWC	Local	0	[illegible]	0	16	[illegible]	21	276	[illegible]	0	0	0	0	[illegible]
Y-01.B1	Eighth Street	SBCFCD	Local	1	10	12	5	[illegible]	14	57	0	0	0	0	0	103
Y-01.B3	City of Pomona	CPWD	Local	0	1	0	0	0	0	58	12	0	0	0	0	71
Y-01.B4	Nineteenth Street and Cucamonga	GAWC	Imported	0	137	72	251	69	[illegible]	530	418	40	0	0	0	1,521
Y-01.B4	Red Hill	SBCFCD	Local	1	2	1	0	0	1	22	0	0	0	0	0	27
Y-01.B5	Arlington Channel	RCFC&WCD	Local	23	32	0	0	0	10	91	3	[illegible]	15	18	24	220
Y-01.C1	Coldwater Creek	TWC	Local	0	0	3	0	0	0	610	[illegible]	0	0	0	0	[illegible]
Y-01.C1	Mayhew Wash	TWC	Local	0	0	3	6	0	6	236	0	0	0	0	0	253
Y-01.C4	Indian Creek	TWC	Local	0	[illegible]	0	0	0	0	153	0	0	0	0	0	[illegible]
Y-01.E2	Rialto Base Line	SBCFCD	Local	3	9	14	2	3	16	51	24	[illegible]	9	12	[illegible]	171
Y-01.E2	Twin Creek	SBCFCD	Local	0	42	48	0	0	0	169	0	0	0	0	0	[illegible]
Y-01.E2	Santa Ana River	SBVWCD	Local	[illegible]	0	130	147	35	77	2,983	111	0	0	0	0	3,483
Y-01.E4	Mill Creek (Lower)	SBVWCD	Local	0	0	60	16	79	0	668	40	0	0	0	0	863
Y-01.E9	Lytle Creek	FWC	Local	0	56	50	0	0	0	[illegible]	144	0	0	0	0	[illegible]
Y-01.F9	Little San Gorgonio	RCFC&WCD	Local	0	0	0	0	0	0	0	0	0	0	0	0	0
Y-02.B1	San Jacinto	RCFC&WCD	Local	0	0	0	0	0	0	910	0	0	0	0	0	910

*Abbreviation of agencies conducting spreading operations are presented in alphabetical order: AUWC, Anaheim Union Water Company; CAWC, California-American Water Company; CPWC, City of Pomona Water Department; CSMWD, City of Sierra Madre Water Department; EWC, Etiwanda Water Company; FWC, Fontana Union Water Company; LACFCD, Los Angeles County Flood Control District; LADWP, Los Angeles Department of Water and Power; OCFCD, Orange County Flood Control District; OCWD, Orange County Water District; RCFC&WCD, Riverside County Flood Control and Water Conservation District; SAVIC, Santa Ana Valley Irrigation Company; SAWC, San Antonio Water Company; SBCFCD, San Bernardino County Flood Control District; SBVWCD, San Bernardino Valley Water Conservation District; SGRSC, San Gabriel River Spreading Corporation; TWD, Temescal Water District; UWCD, United Water Conservation District.

**Bi-monthly amounts.

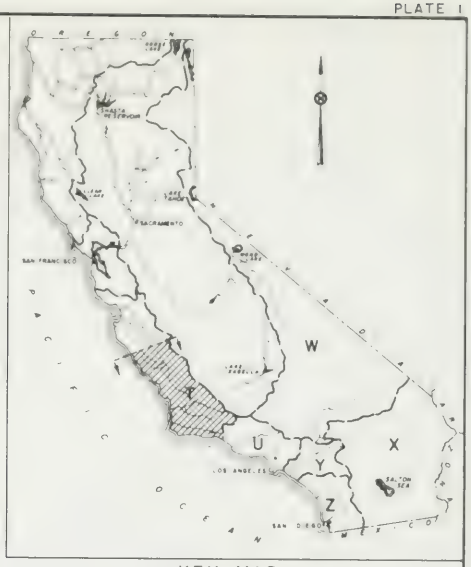

KEY MAP

LEGEND

DRAINAGE PROVINCE BOUNDARY

HYDROLOGIC UNIT BOUNDARY

HYDROLOGIC SUBUNIT BOUNDARY

HYDROLOGIC SUBAREA BOUNDARY

AREAL CODE NUMBER

WATER BEARING SEDIMENTS

1N/4W-35L1 ● WELL AT WHICH WATER LEVEL FLUCTUATION IS SHOWN

10N/25W-30F1,30P1 ●

30W-6A1

4N/28W-17H11, 17R2 ●

4N/25W-27Q2 ●

STATE OF CALIFORNIA
THE RESOURCES AGENCY
DEPARTMENT OF WATER RESOURCES
SOUTHERN DISTRICT

HYDROLOGIC DATA, 1965

LOCATION OF WELLS AT WHICH WATER LEVEL FLUCTUATIONS ARE SHOWN CENTRAL COASTAL DRAINAGE PROVINCE (T)

SCALE OF MILES

8 0 8 16 24

AREAL DESIGNATIONS
HYDROLOGIC UNITS, SUBUNITS AND SUBAREAS

CENTRAL COASTAL DRAINAGE PROVINCE

T-14	SALINAS HYDRO UNIT
T-14A	PASO ROBLES HYDRO SUBUNIT
T-14B	POZO HYDRO SUBUNIT
T-15	SAN LUIS OBISPO HYDRO UNIT
T-15A	CAMBRIA HYDRO SUBUNIT
T-15A1	SAN CARPOFORO HYDRO SUBAREA
T-15A2	ARROYO DE LA CRUZ HYDRO SUBAREA
T-15A3	SAN SIMEON HYDRO SUBAREA
T-15A4	SANTA ROSA HYDRO SUBAREA
T-15A5	VILLA HYDRO SUBAREA
T-15A6	CAYUCOS HYDRO SUBAREA
T-15A7	OLD HYDRO SUBAREA
T-15A8	TORO HYDRO SUBAREA
T-15B	SAN LUIS OBISPO HYDRO SUBUNIT
T-15B1	MORRO HYDRO SUBAREA
T-15B2	CHORRO HYDRO SUBAREA
T-15B3	LOS OSOS HYDRO SUBAREA
T-15B4	SAN LUIS OBISPO CR HYDRO SUBAREA
T-15B5	POINT SAN LUIS HYDRO SUBAREA
T-15B6	PISMO HYDRO SUBAREA
T-15C	ARROYO GRANDE HYDRO SUBUNIT
T-15C1	ARROYO GRANDE HYDRO SUBAREA
T-15C2	NIPOMO MESA HYDRO SUBAREA
T-16	CARRIZO PLAIN HYDRO UNIT
T-17	SANTA MARIA-CUYAMA HYDRO UNIT
T-17A	SANTA MARIA HYDRO SUBUNIT
T-17B	SISQUOC HYDRO SUBUNIT
T-17C	CUYAMA VALLEY HYDRO SUBUNIT
T-18	SAN ANTONIO HYDRO UNIT
T-19	SANTA YNEZ HYDRO UNIT
T-19A	LOMPOC HYDRO SUBUNIT
T-19B	SANTA RITA HYDRO SUBUNIT
T-19C	BUELLTON HYDRO SUBUNIT
T-19D	SANTA YNEZ HYDRO SUBUNIT
T-19E	HEADWATER HYDRO SUBUNIT
T-20	SANTA BARBARA HYDRO UNIT
T-20A	ARGUELLO HYDRO SUBUNIT
T-20C	SOUTH COAST HYDRO SUBUNIT
T-20C1	GOLETA HYDRO SUBAREA
T-20C2	SANTA BARBARA HYDRO SUBAREA
T-20C3	MONTECITO HYDRO SUBAREA
T-20C4	CARPINTERIA HYDRO SUBAREA
T-21	SANTA BARBARA CHANNEL ISLANDS HYDRO UNIT
T-21A	SAN MIGUEL ISLAND HYDRO SUBUNIT
T-21B	SANTA ROSA ISLAND HYDRO SUBUNIT
T-21C	SANTA CRUZ ISLAND HYDRO SUBUNIT

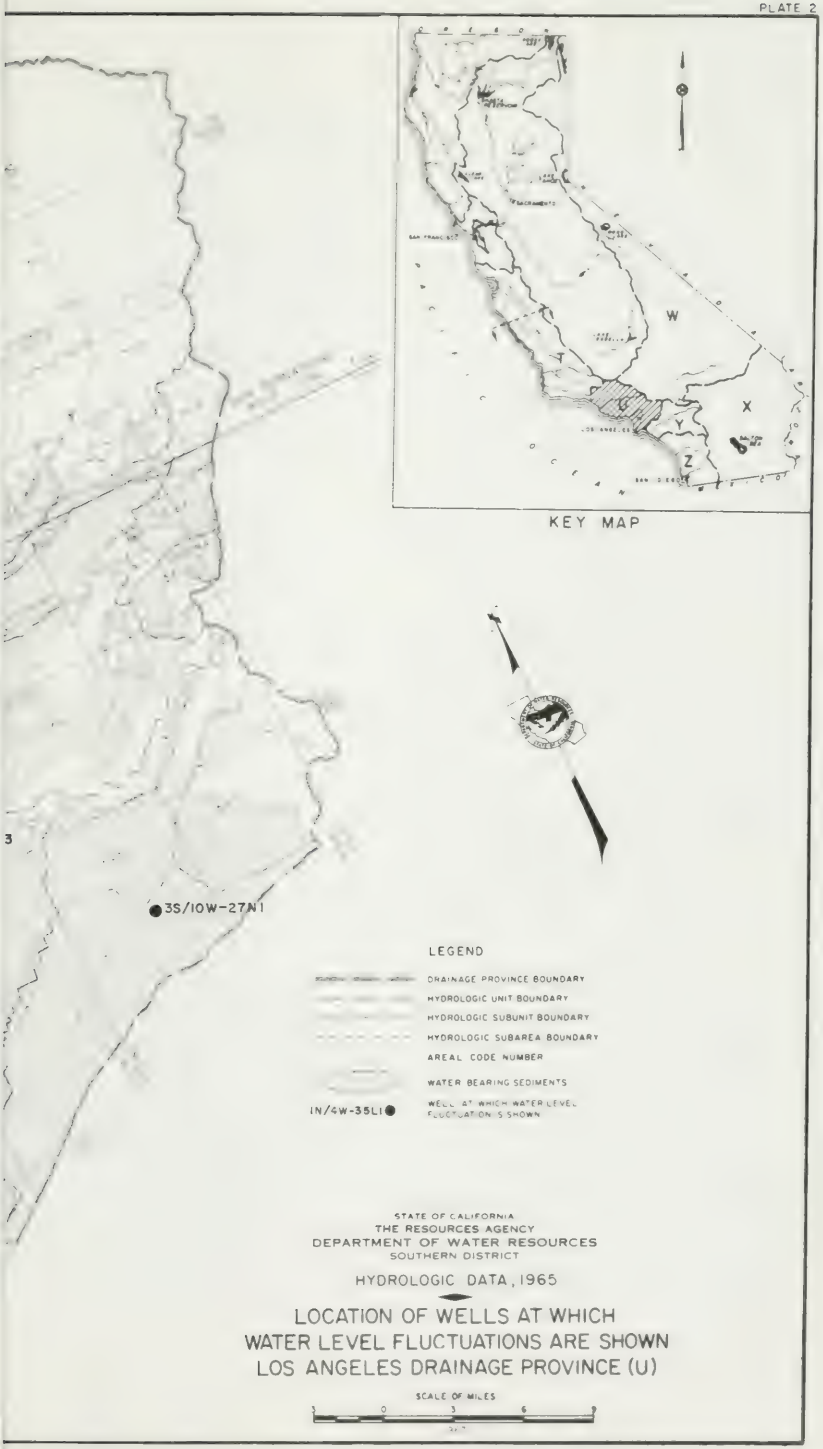
W
X
Y
Z
KEY MAP
3
3S/10W-27N1
LEGEND
DRAINAGE PROVINCE BOUNDARY
HYDROLOGIC UNIT BOUNDARY
HYDROLOGIC SUBUNIT BOUNDARY
HYDROLOGIC SUBAREA BOUNDARY
AREAL CODE NUMBER
WATER BEARING SEDIMENTS
1N/4W-35L1
WELL AT WHICH WATER LEVEL FLUCTUATION IS SHOWN
STATE OF CALIFORNIA
THE RESOURCES AGENCY
DEPARTMENT OF WATER RESOURCES
SOUTHERN DISTRICT
HYDROLOGIC DATA, 1965
LOCATION OF WELLS AT WHICH
WATER LEVEL FLUCTUATIONS ARE SHOWN
LOS ANGELES DRAINAGE PROVINCE (U)
SCALE OF MILES
3
0
3
6
9

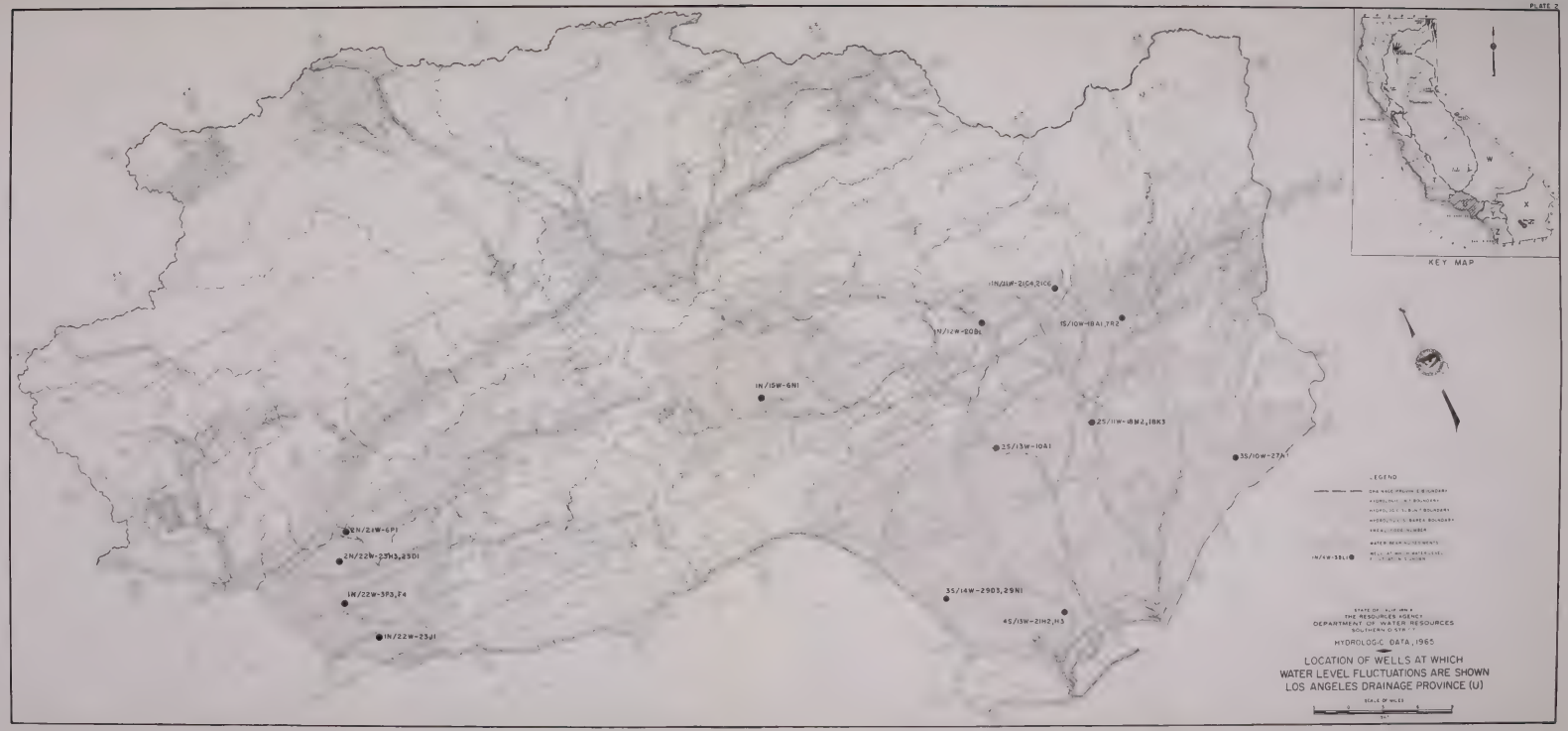
1N/11W-21G4,21C6
1S/10W-18A1,7R2
1N/12W-20B6
1N/15W-6N1
2S/11W-18M2,18K3
2S/13W-10A1
3S/10W-27A1
2N/21W-6P1
2N/22W-23H3,23D1
1N/22W-3P3,P4
1N/22W-23J1
3S/14W-29D3,29N1
4S/15W-21H2,H3
KEY MAP
LEGEND
1N/14W-35L1
STATE OF CALIFORNIA
THE RESOURCES AGENCY
DEPARTMENT OF WATER RESOURCES
SOUTHERN DISTRICT
HYDROLOGIC DATA, 1965
LOCATION OF WELLS AT WHICH
WATER LEVEL FLUCTUATIONS ARE SHOWN
LOS ANGELES DRAINAGE PROVINCE (U)
SCALE OF MILES

KEY MAP

LEGEND

DRAINAGE PROVINCE BOUNDARY

HYDROLOGIC UNIT BOUNDARY

HYDROLOGIC SUBUNIT BOUNDARY

HYDROLOGIC SUBAREA BOUNDARY

AREAL CODE NUMBER

WATER BEARING SEDIMENTS

IN/4W-35L1 ● WELL AT WHICH WATER LEVEL FLUCTUATION IS SHOWN

STATE OF CALIFORNIA
THE RESOURCES AGENCY
DEPARTMENT OF WATER RESOURCES
SOUTHERN DISTRICT

HYDROLOGIC DATA, 1965

LOCATION OF WELLS AT WHICH WATER LEVEL FLUCTUATIONS ARE SHOWN LAHONTAN DRAINAGE PROVINCE (W)

SCALE OF MILES

10 0 10 20 30

967


KEY MAP
9N/4E-7M2
9N/3E-12G1
9N/1E-13E2
10N/2W-19P1
7N/4W-30C1
4N/5W-6A, 6D1
11N/12W-26M1
7N/10W-19D1
7N/11W-24C1
7N/12W-15F1
LEGEND
DRAINAGE PROVINCE BOUNDARY
HYDROLOGIC UNIT BOUNDARY
HYDROLOGIC SUBUNIT BOUNDARY
HYDROLOGIC SUBAREA BOUNDARY
AREA CODE NUMBER
WATER BEARING SEDIMENTS
WELL AT WHICH WATER LEVEL FLUCTUATION IS SHOWN
STATE OF CALIFORNIA
THE RESOURCES AGENCY
DEPARTMENT OF WATER RESOURCES
SOUTHERN DISTRICT
HYDROLOGIC DATA, 1965
LOCATION OF WELLS AT WHICH
WATER LEVEL FLUCTUATIONS ARE SHOWN
LAHONTAN DRAINAGE PROVINCE (W)
SCALE OF MILES
1967

KEY MAP

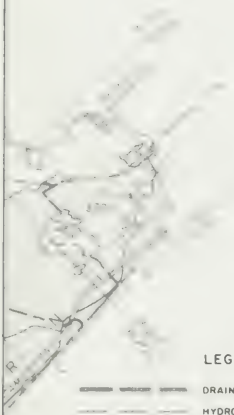

LEGEND

DRAINAGE PROVINCE BOUNDARY

HYDROLOGIC UNIT BOUNDARY

HYDROLOGIC SUBUNIT BOUNDARY

HYDROLOGIC SUBAREA BOUNDARY

AREAL CODE NUMBER

WATER BEARING SEDIMENTS

1N/4W-35L1 ● WELL AT WHICH WATER LEVEL FLUCTUATION IS SHOWN

STATE OF CALIFORNIA
THE RESOURCES AGENCY
DEPARTMENT OF WATER RESOURCES
SOUTHERN DISTRICT

HYDROLOGIC DATA, 1965

LOCATION OF WELLS AT WHICH
WATER LEVEL FLUCTUATIONS ARE SHOWN
LORADO RIVER BASIN DRAINAGE PROVINCE (X)

SCALE OF MILES

10 0 10 20 30

1967

AREAL DESIGNATIONS
HYDROLOGIC UNITS, SUBUNITS AND SUBAREAS

COLORADO RIVER BASIN DRAINAGE PROVINCE

X-01.00 LUCERNE HYDRO UNIT
X-02.00 JOHNSON HYDRO UNIT
X-03.00 BESSEMER HYDRO UNIT
X-04.00 MEANS HYDRO UNIT
X-05.00 EMERSON HYDRO UNIT
X-06.00 LAVIC HYDRO UNIT
X-07.00 DEADMAN HYDRO UNIT
X-08.00 JOSHUA TREE HYDRO UNIT
X-08.A0 WARREN HYDRO SUBUNIT
X-08.B0 CUPPER MOUNTAIN HYDRO SUBUNIT
X-09.00 DALE HYDRO UNIT
X-09.A0 TWENTYNINE PALMS HYDRO SUBUNIT
X-09.B0 DALE HYDRO SUBUNIT
X-10.00 BRISTOL HYDRO UNIT
X-10.A0 BRISTOL HYDRO SUBUNIT
X-10.B0 FENNER HYDRO SUBUNIT
X-11.00 TADIZ HYDRO UNIT
X-12.00 WARD HYDRO UNIT
X-13.00 PIUTE HYDRO UNIT
X-13.A0 LANFAIR HYDRO SUBUNIT
X-13.B0 PIUTE HYDRO SUBUNIT
X-13.C0 NEEDLES HYDRO SUBUNIT
X-14.00 CHEMEHUEVI HYDRO UNIT
X-15.00 COLORADO HYDRO UNIT
X-15.A0 VIDAL HYDRO SUBUNIT
X-15.B0 BIG WASH HYDRO SUBUNIT
X-15.C0 QUIEN SABE HYDRO SUBUNIT
X-15.D0 PALO VERDE HYDRO SUBUNIT
X-15.E0 ARROYO SECO HYDRO SUBUNIT
X-16.00 RICE HYDRO UNIT
X-17.00 CHUCKWALLA HYDRO UNIT
X-17.A0 FORD HYDRO SUBUNIT
X-17.B0 PALEN HYDRO SUBUNIT
X-17.C0 PINTO HYDRO SUBUNIT
X-17.D0 PLEASANT HYDRO SUBUNIT
X-18.00 HAYFIELD HYDRO UNIT
X-19.00 WHITEWATER HYDRO UNIT
X-19.A0 MORONGO HYDRO SUBUNIT
X-19.B0 SHAVERS HYDRO SUBUNIT
X-19.C0 SAN GORGONIO HYDRO SUBUNIT
X-19.C1 BEAUMONT HYDRO SUBAREA
X-19.C2 SAN GORGONIO HYDRO SUBAREA
X-19.D0 COACHELLA HYDRO SUBUNIT
X-19.D1 GARNET HILL HYDRO SUBAREA
X-19.D2 MISSION CREEK HYDRO SUBAREA
X-19.D3 MIRACLE HILL HYDRO SUBAREA
X-19.D4 SKY VALLEY HYDRO SUBAREA
X-19.D5 FARGO CANYON HYDRO SUBAREA
X-19.D6 THOUSAND PALMS HYDRO SUBAREA
X-19.D7 INDIO HYDRO SUBAREA
X-20.00 CLARK HYDRO UNIT
X-21.00 WEST SALTON SEA HYDRO UNIT
X-22.00 ANZA BORREGO HYDRO UNIT
X-22.A0 BORREGO HYDRO SUBUNIT
X-22.A1 TERWILLIGER HYDRO SUBAREA
X-22.A2 COLLINS HYDRO SUBAREA
X-22.A3 BORREGO HYDRO SUBAREA
X-22.B0 OCOTILLO-LA SALIDA HYDRO SUBUNIT
X-22.C0 MESCAL BAJADA HYDRO SUBUNIT
X-22.D0 SAN FELIPE HYDRO SUBUNIT
X-22.E0 MASON HYDRO SUBUNIT
X-22.F0 VALLECITO-CARRIZO HYDRO SUBUNIT
X-22.F1 CARRIZO HYDRO SUBAREA
X-22.F2 VALLECITO HYDRO SUBAREA
X-22.F3 CANEBRAKE HYDRO SUBAREA
X-22.G0 JACUMBA HYDRO SUBUNIT
X-22.G1 MCCAIN HYDRO SUBAREA
X-22.G2 JACUMBA HYDRO SUBAREA
X-23.00 IMPERIAL HYDRO UNIT
X-23.A0 IMPERIAL HYDRO SUBUNIT
X-23.B0 COYOTE WELLS HYDRO SUBUNIT
X-24.00 DAVIES HYDRO UNIT
X-25.00 EAST SALTON SEA HYDRO UNIT
X-26.00 AMOS-OGILBY HYDRO UNIT
X-27.00 YUMA HYDRO UNIT

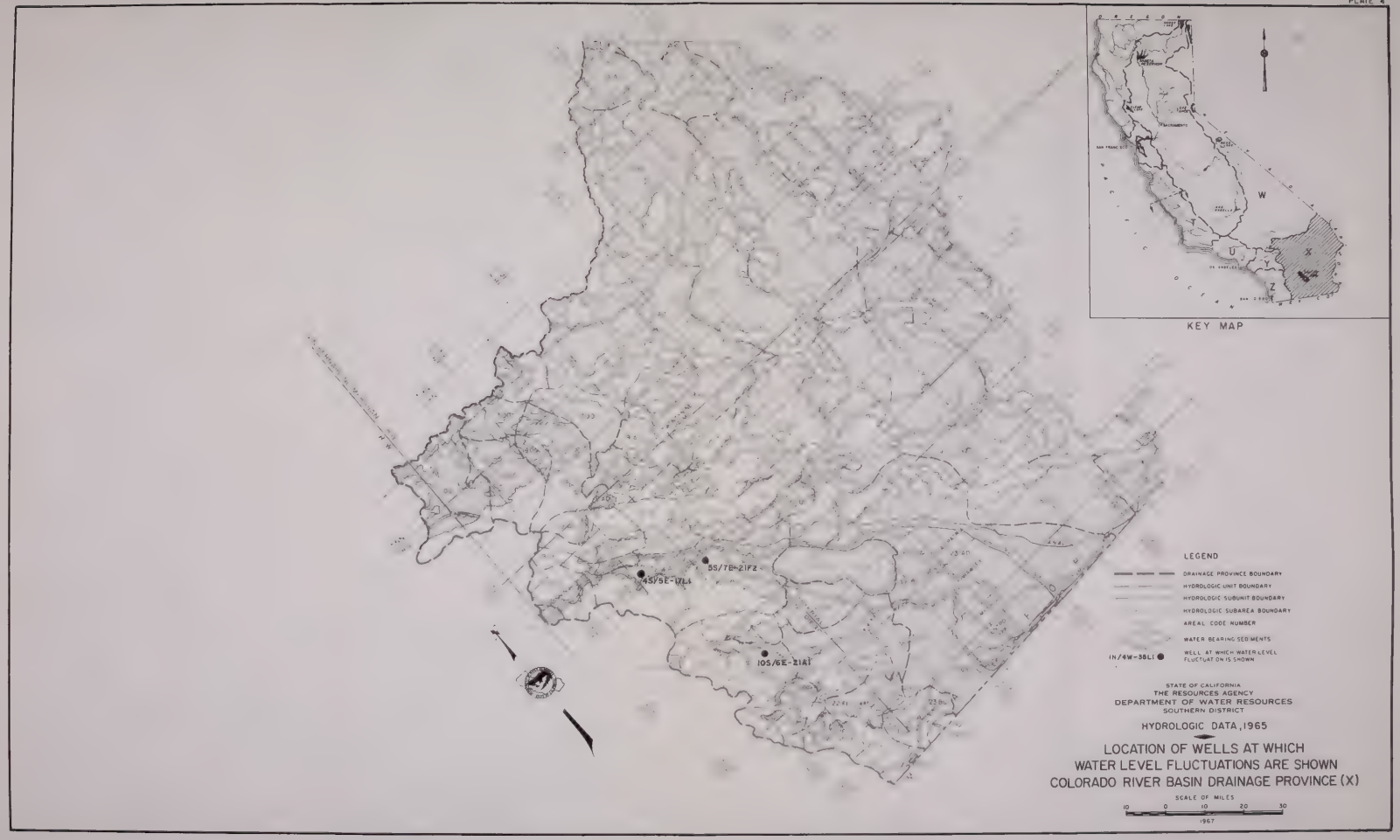

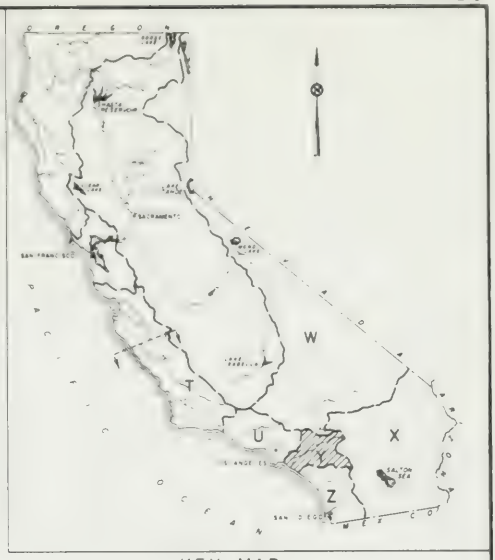

KEY MAP

LEGEND

DRAINAGE PROVINCE BOUNDARY

HYDROLOGIC UNIT BOUNDARY

HYDROLOGIC SUBUNIT BOUNDARY

HYDROLOGIC SUBAREA BOUNDARY

AREAL CODE NUMBER

WATER BEARING SEDIMENTS

1N/4W-35L1 ● WELL AT WHICH WATER LEVEL FLUCTUATION IS SHOWN



STATE OF CALIFORNIA
THE RESOURCES AGENCY
DEPARTMENT OF WATER RESOURCES
SOUTHERN DISTRICT

HYDROLOGIC DATA, 1965

LOCATION OF WELLS AT WHICH WATER LEVEL FLUCTUATIONS ARE SHOWN SANTA ANA DRAINAGE PROVINCE (Y)

SCALE OF MILES

3 0 3 6 9


SAN GABRIEL MTS
SAN BERNARDINO MTS
SANTA ANA MTS
SAN JACINTO MTS
1N/4W-35L1
1S/5W/16C1
1S/5W-17C1,C3
2S/8W-4P1
4S/2W-3P1
4S/10W-15B2
4S/10W-22L1,L2
KEY MAP
W
U
X
Z
LEGEND
DRAINAGE PROVINCE BOUNDARY
HYDROLOGIC UNIT BOUNDARY
HYDROLOGIC SUBUNIT BOUNDARY
HYDROLOGIC SUBAREA BOUNDARY
AREA, CODE NUMBER
WATER BEARING SEDIMENTS
1N/4W-35L1
WELL AT WHICH WATER LEVEL FLUCTUATION IS SHOWN
STATE OF CALIFORNIA
THE RESOURCES AGENCY
DEPARTMENT OF WATER RESOURCES
SOUTHERN DISTRICT
HYDROLOGIC DATA, 1965
LOCATION OF WELLS AT WHICH
WATER LEVEL FLUCTUATIONS ARE SHOWN
SANTA ANA DRAINAGE PROVINCE (Y)
SCALE OF MILES
0
1
2
3
4

KEY MAP

LEGEND

DRAINAGE PROVINCE BOUNDARY

HYDROLOGIC UNIT BOUNDARY

HYDROLOGIC SUBUNIT BOUNDARY

HYDROLOGIC SUBAREA BOUNDARY

AREAL CODE NUMBER

WATER BEARING SEDIMENTS

IN/4W-35L1 ● WELL AT WHICH WATER LEVEL FLUCTUATION IS SHOWN

STATE OF CALIFORNIA
THE RESOURCES AGENCY
DEPARTMENT OF WATER RESOURCES
SOUTHERN DISTRICT

HYDROLOGIC DATA, 1965

LOCATION OF WELLS AT WHICH WATER LEVEL FLUCTUATIONS ARE SHOWN SAN DIEGO DRAINAGE PROVINCE (Z)

SCALE OF MILES

4 0 4 8 12

1967

AREAL DESIGNATIONS
HYDROLOGIC UNITS, SUBUNITS, AND SUBAREAS